DESIGN STUDY ONLY

All Dimensions are U.S. Survey Feet

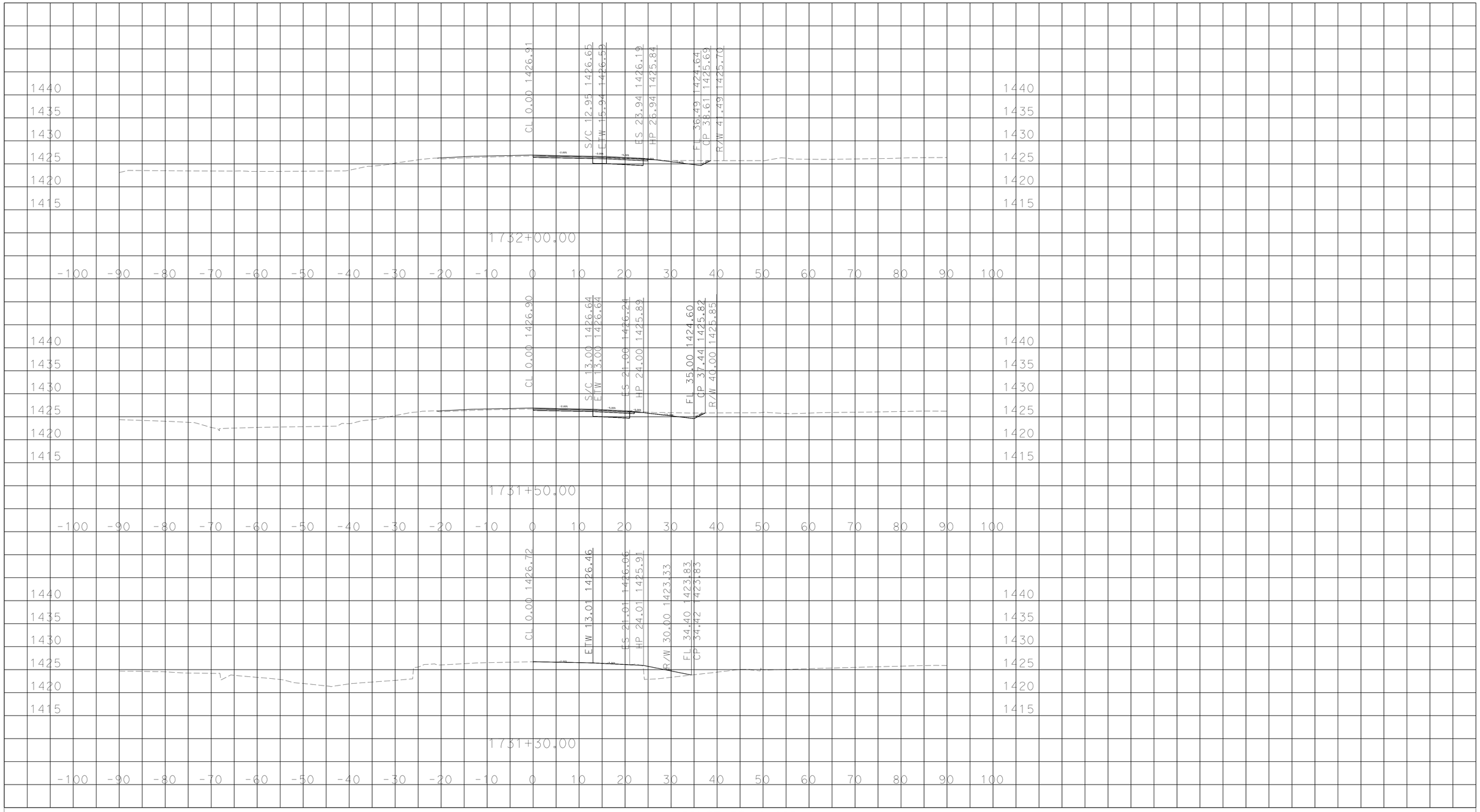

P:\11120000206\02_Design\C3D\Corridors
Dye PS&E_08-21-15 Overlay_TEMP_X_C3D_DWG.dwg - 21-Aug-15 1:32 PM

PLOTTED DATE: 04-SEP-2015

SCALE: 1"=10' Horiz.
1"=10' Vert.

CREATED BY: s125166

CONTRACT: 41490

DIST/CO/RTE/PM: 11/SD/67/R21.0/21.6

PROJECT ID: 11120000206

"SD-67" LINE

CROSS SECTIONS

DESIGN STUDY ONLY

All Dimensions are U.S. Survey Feet

PLOTTED DATE: 04-SEP-2015

SCALE: 1"=10' Horiz.
1"=10' Vert.

CREATED BY: s125166

CONTRACT: 41490

DIST/CO/RTE/PM: 11/SD/67/R21.0/21.6

PROJECT ID: 11120000206

"SD-67" LINE

CROSS SECTIONS

2 OF 26

P:\11120000206\02_Design\C3D\Corridors
Dye PS&E_08-21-15 Overlay_TEMP_X_C3D_DWG.dwg - 21-Aug-15 1:32 PM

DESIGN STUDY ONLY

All Dimensions are U.S. Survey Feet

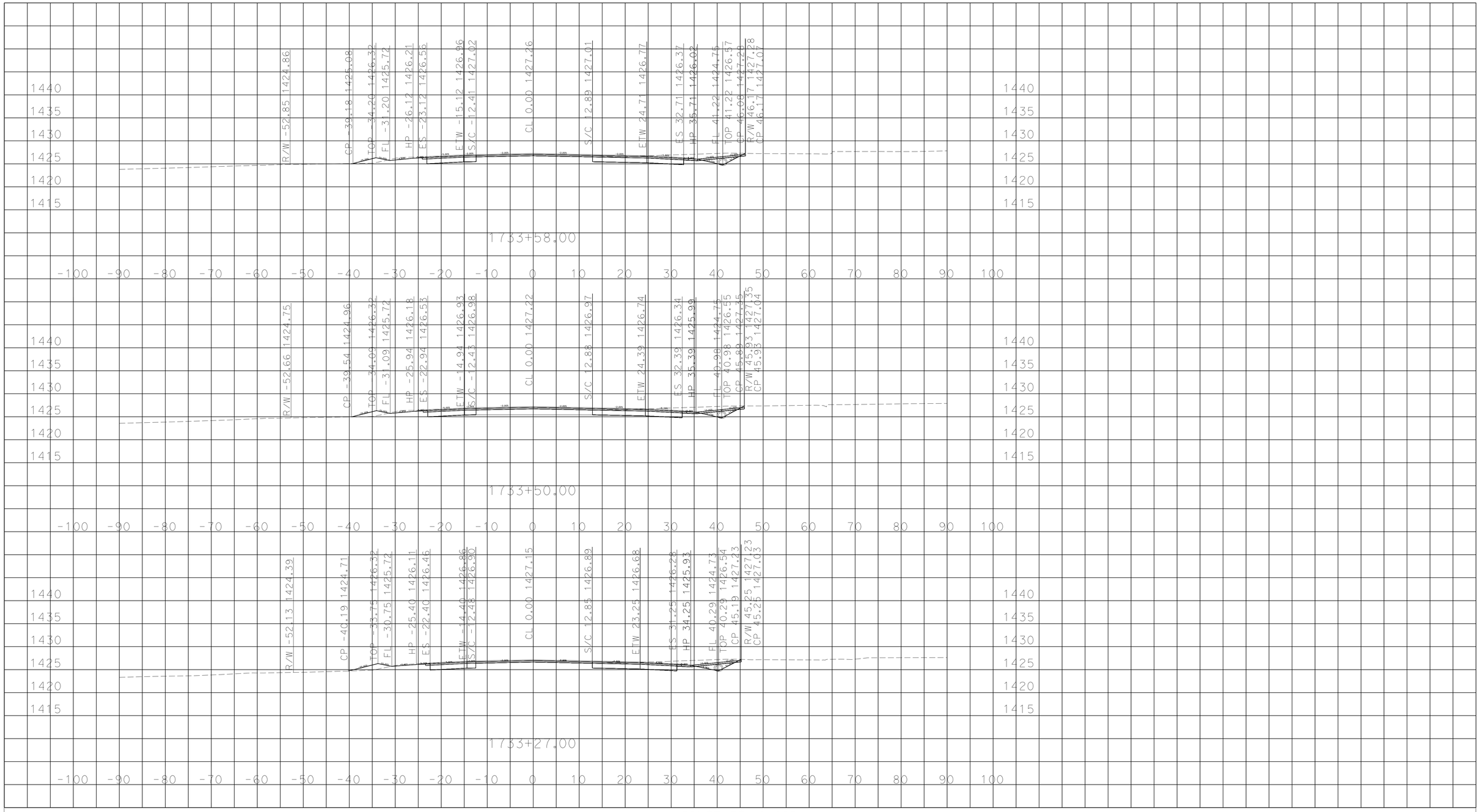

P:\11120000206\02_Design\C3D\Corridors
Dye PS&E_08-21-15 Overlay_TEMP_X_C3D_DWG.dwg - 21-Aug-15 1:32 PM

PLOTTED DATE: 04-SEP-2015

SCALE: 1"=10' Horiz.
1"=10' Vert.

CREATED BY: s125166

CONTRACT: 41490

DIST/CO/RTE/PM: 11/SD/67/R21.0/21.6

PROJECT ID: 11120000206

"SD-67" LINE

CROSS SECTIONS

DESIGN STUDY ONLY

All Dimensions are U.S. Survey Feet

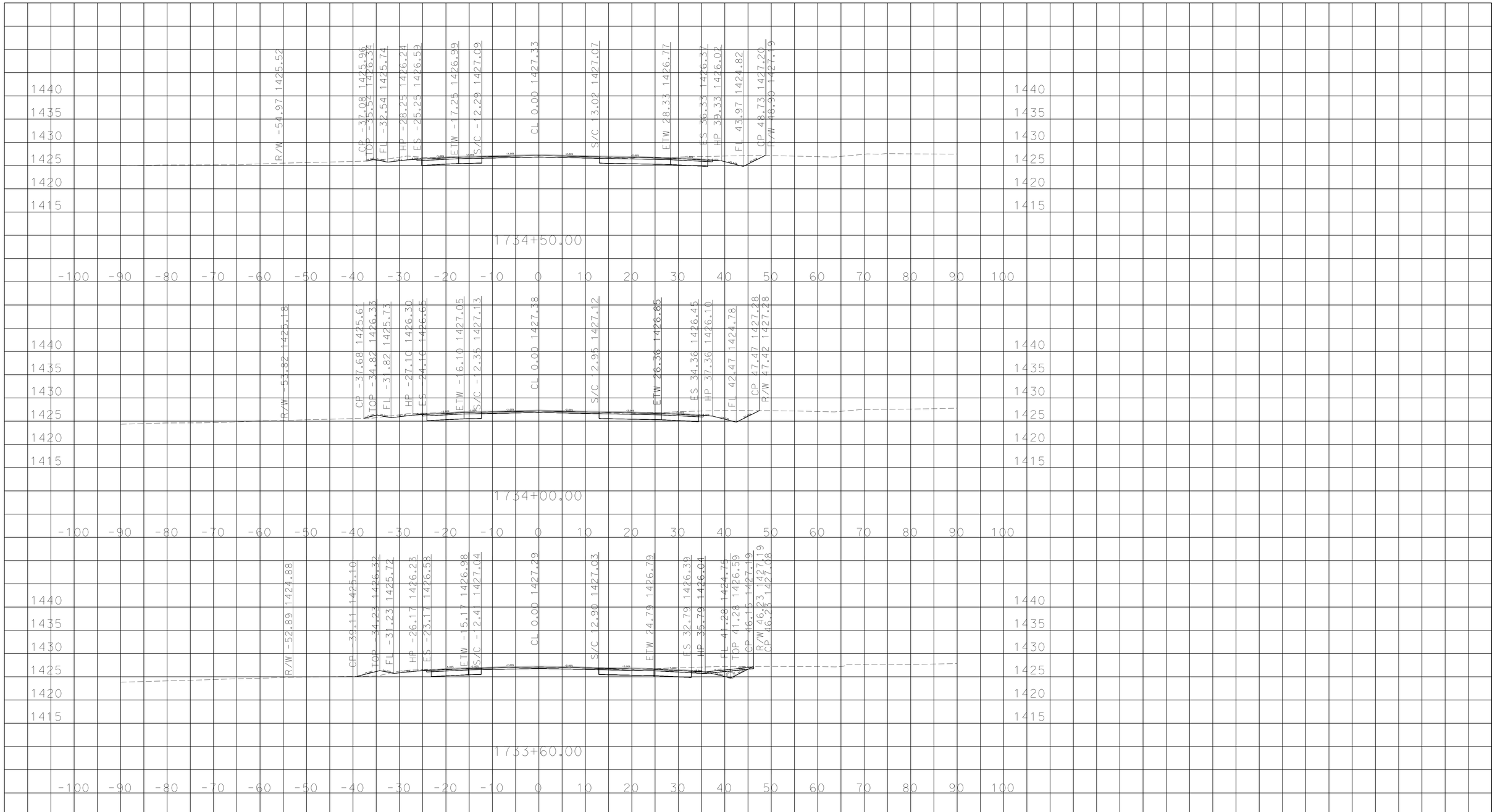

P:\11120000206\02_Design\C3D\Corridors
Dye PS&E_08-21-15 Overlay_TEMP_X_C3D_DWG.dwg - 21-Aug-15 1:32 PM

PLOTTED DATE: 04-SEP-2015

SCALE: 1"=10' Horiz.
1"=10' Vert.

CREATED BY: s125166

CONTRACT: 41490

DIST/CO/RTE/PM: 11/SD/67/R21.0/21.6

PROJECT ID: 11120000206

"SD-67" LINE

CROSS SECTIONS

DESIGN STUDY ONLY

All Dimensions are U.S. Survey Feet

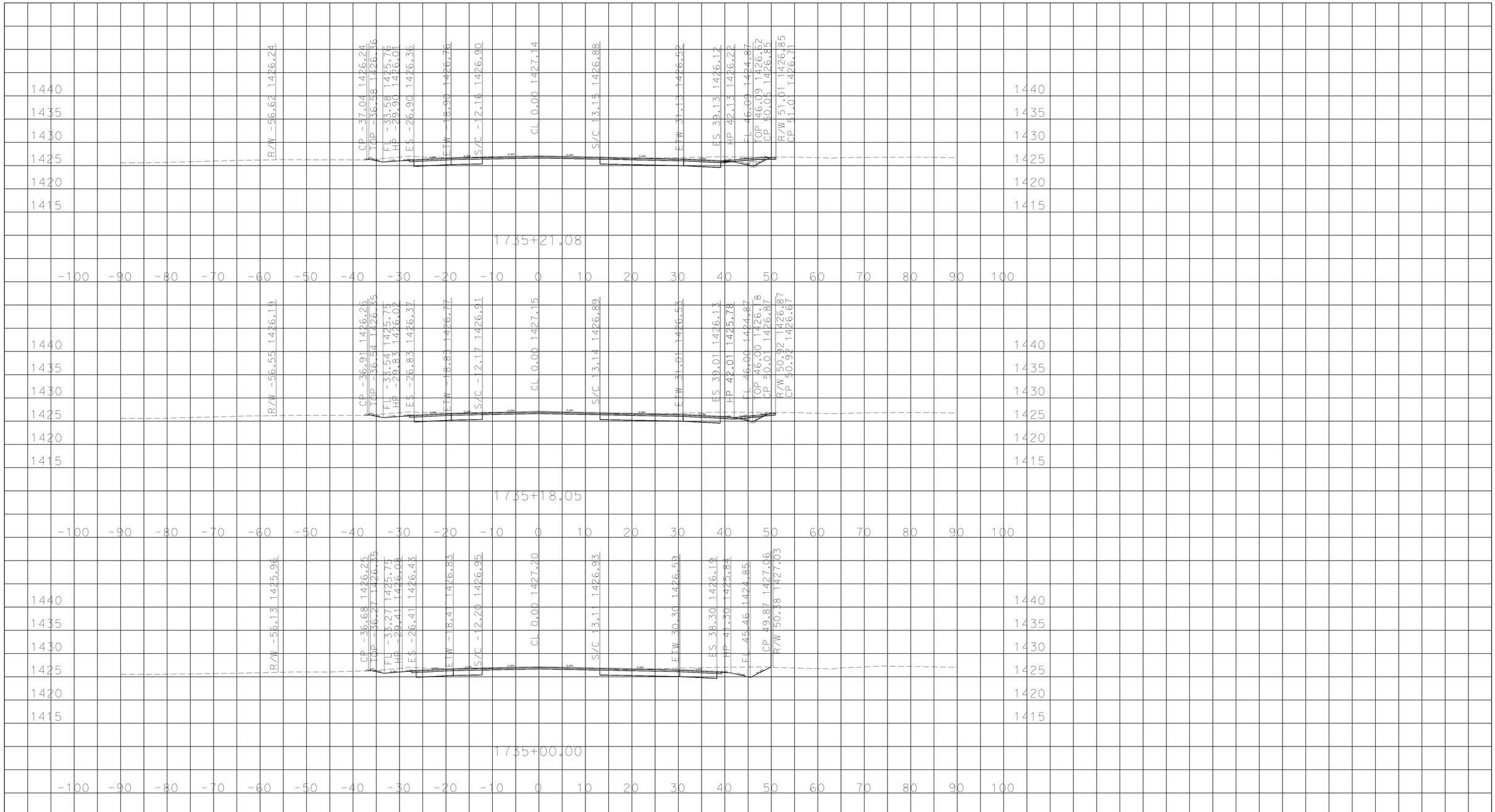

P:\11120000206\02_Design\C3D\Corridors
Dye PS&E_08-21-15 Overlay_TEMP_X_C3D_DWG.dwg - 21-Aug-15 1:32 PM

PLOTTED DATE: 04-SEP-2015

SCALE: 1"=10' Horiz.
1"=10' Vert.

CREATED BY: s125166

CONTRACT: 41490

DIST/CO/RTE/PM: 11/SD/67/R21.0/21.6

PROJECT ID: 11120000206

"SD-67" LINE

CROSS SECTIONS

DESIGN STUDY ONLY

All Dimensions are U.S. Survey Feet

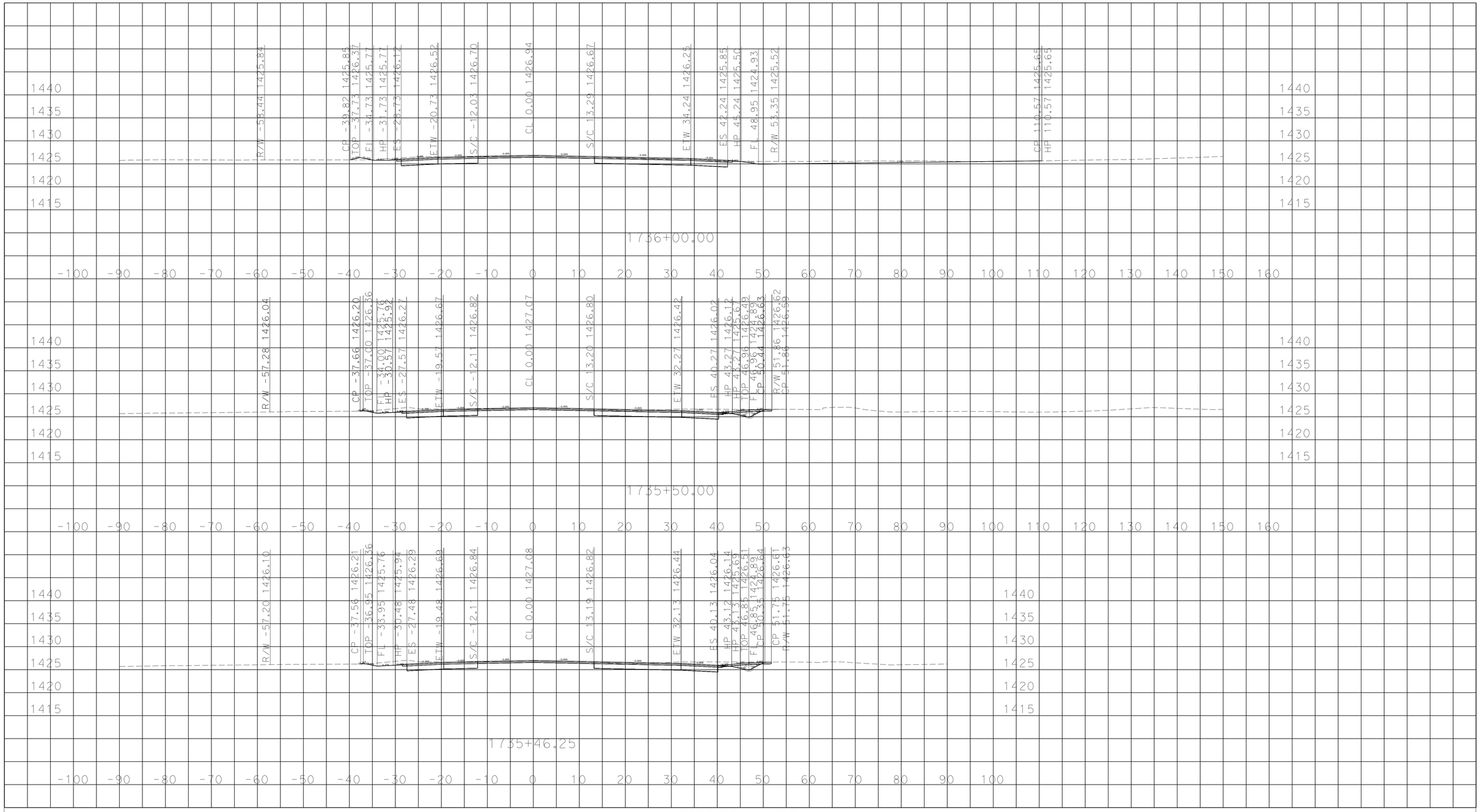

PLOTTED DATE: 04-SEP-2015

SCALE: 1"=10' Horiz.
1"=10' Vert.

CREATED BY: s125166

CONTRACT: 41490

DIST/CO/RTE/PM: 11/SD/67/R21.0/21.6

PROJECT ID: 11120000206

"SD-67" LINE

CROSS SECTIONS

P:\11120000206\02_Design\C3D\Corridors
Dye PS&E_08-21-15 Overlay_TEMP_X_C3D_DWG.dwg - 21-Aug-15 1:32 PM

DESIGN STUDY ONLY

All Dimensions are U.S. Survey Feet

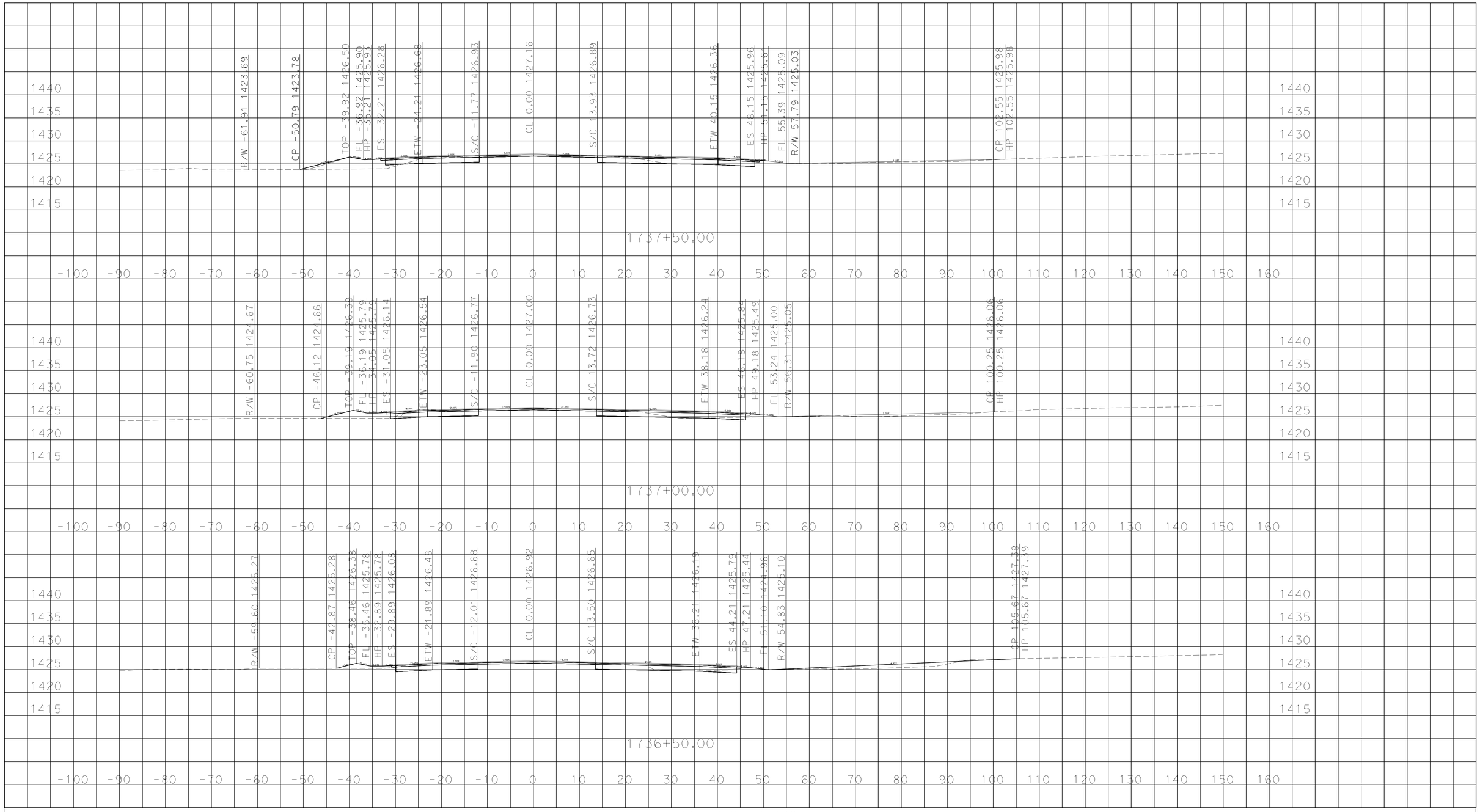

P:\11120000206\02_Design\C3D\Corridors
Dye PS&E_08-21-15 Overlay_TEMP_X_C3D_DWG.dwg - 21-Aug-15 1:32 PM

PLOTTED DATE: 04-SEP-2015

SCALE: 1"=10' Horiz.
1"=10' Vert.

CREATED BY: s125166

CONTRACT: 41490

DIST/CO/RTE/PM: 11/SD/67/R21.0/21.6

PROJECT ID: 11120000206

"SD-67" LINE

CROSS SECTIONS

DESIGN STUDY ONLY

All Dimensions are U.S. Survey Feet

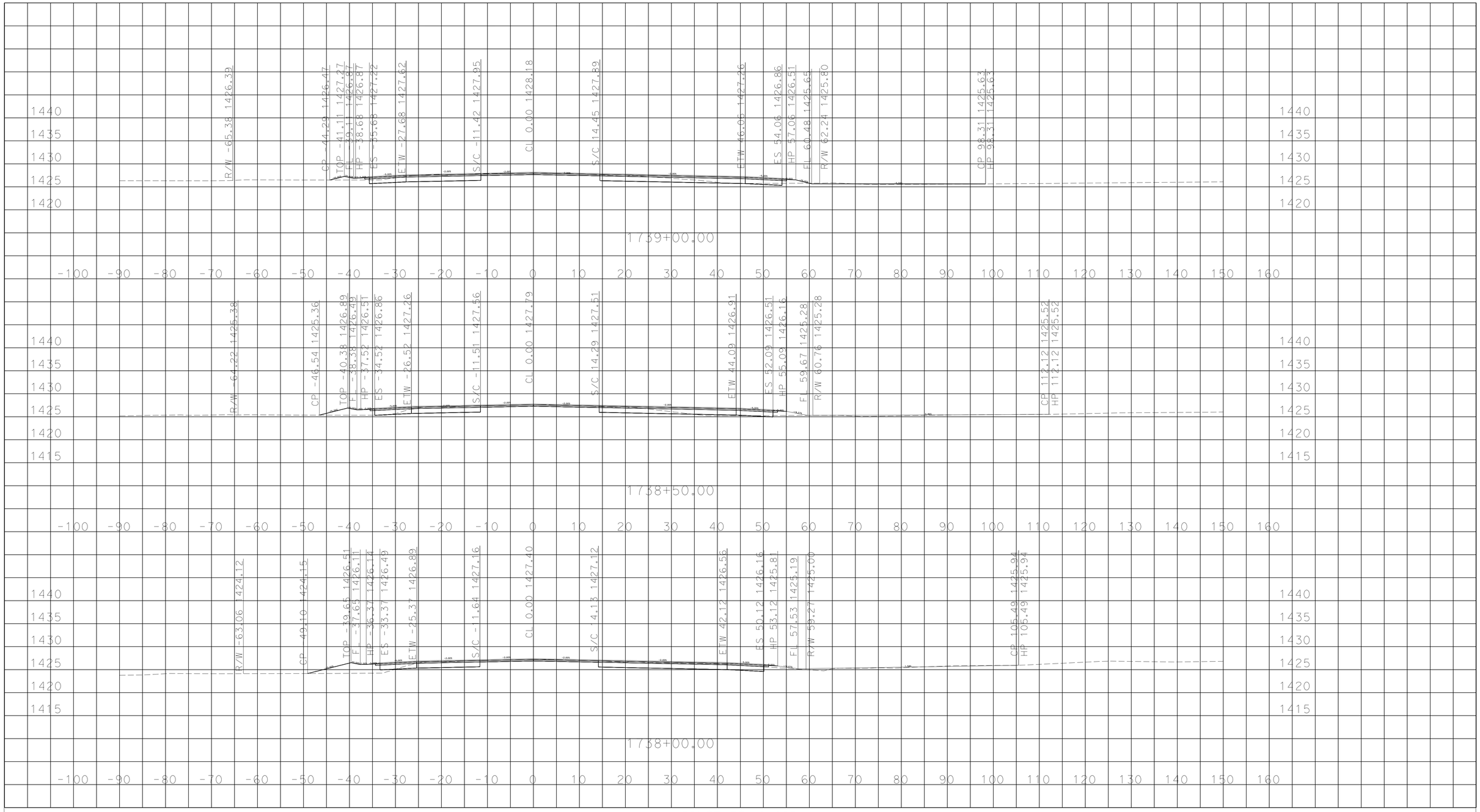

P:\11120000206\02_Design\C3D\Corridors
Dye PS&E_08-21-15 Overlay_TEMP_X_C3D_DWG.dwg - 21-Aug-15 1:32 PM

PLOTTED DATE: 04-SEP-2015

SCALE: 1"=10' Horiz.
1"=10' Vert.

CREATED BY: s125166

CONTRACT: 41490

DIST/CO/RTE/PM: 11/SD/67/R21.0/21.6

PROJECT ID: 11120000206

"SD-67" LINE

CROSS SECTIONS

DESIGN STUDY ONLY

All Dimensions are U.S. Survey Feet

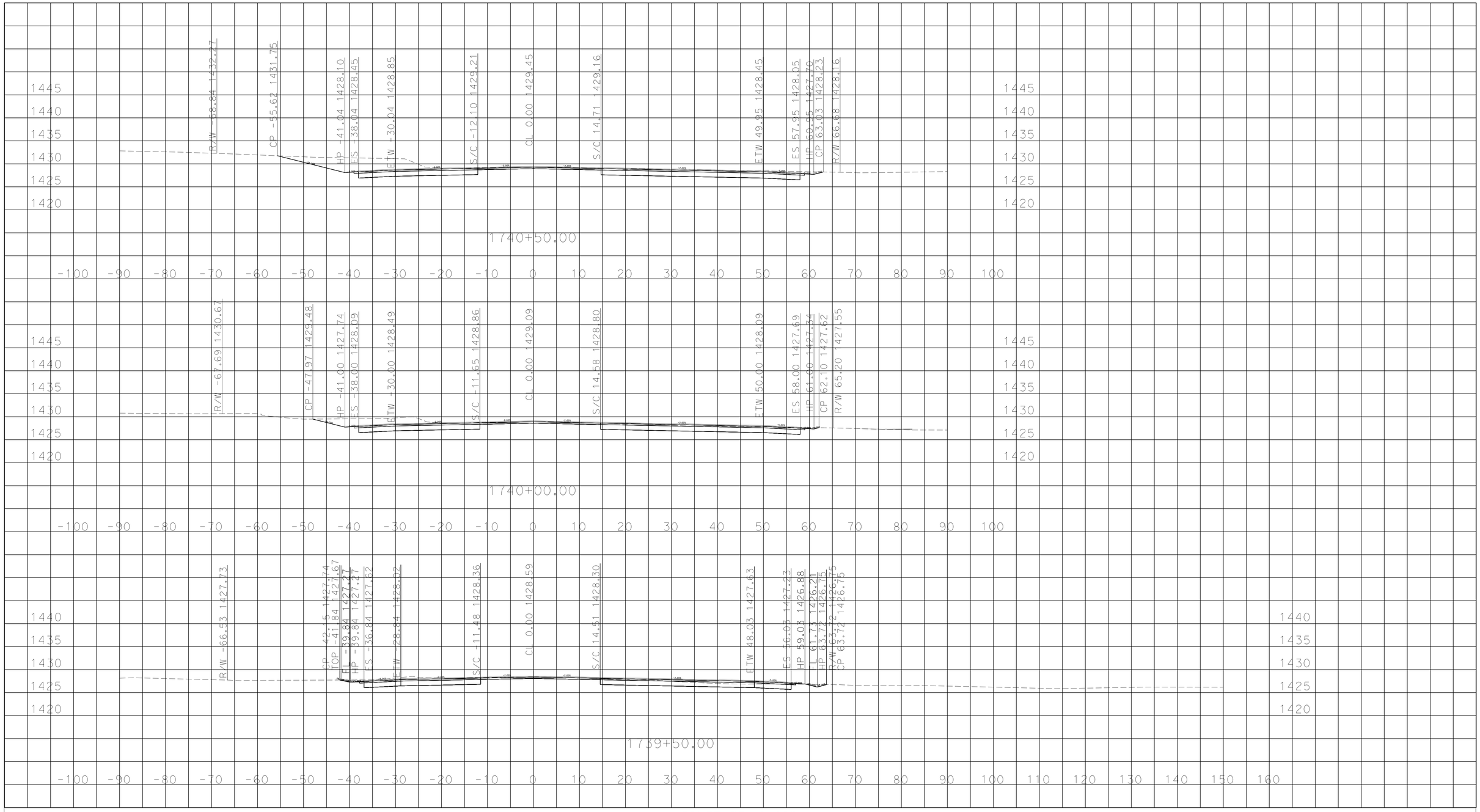

PLOTTED DATE: 04-SEP-2015

SCALE: 1"=10' Horiz.
1"=10' Vert.

CREATED BY: s125166

CONTRACT: 41490

DIST/CO/RTE/PM: 11/SD/67/R21.0/21.6

PROJECT ID: 11120000206

"SD-67" LINE

CROSS SECTIONS

P:\11120000206\02_Design\C3D\Corridors
Dye PS&E_08-21-15 Overlay_TEMP_X_C3D_DWG.dwg - 21-Aug-15 1:32 PM

DESIGN STUDY ONLY

All Dimensions are U.S. Survey Feet

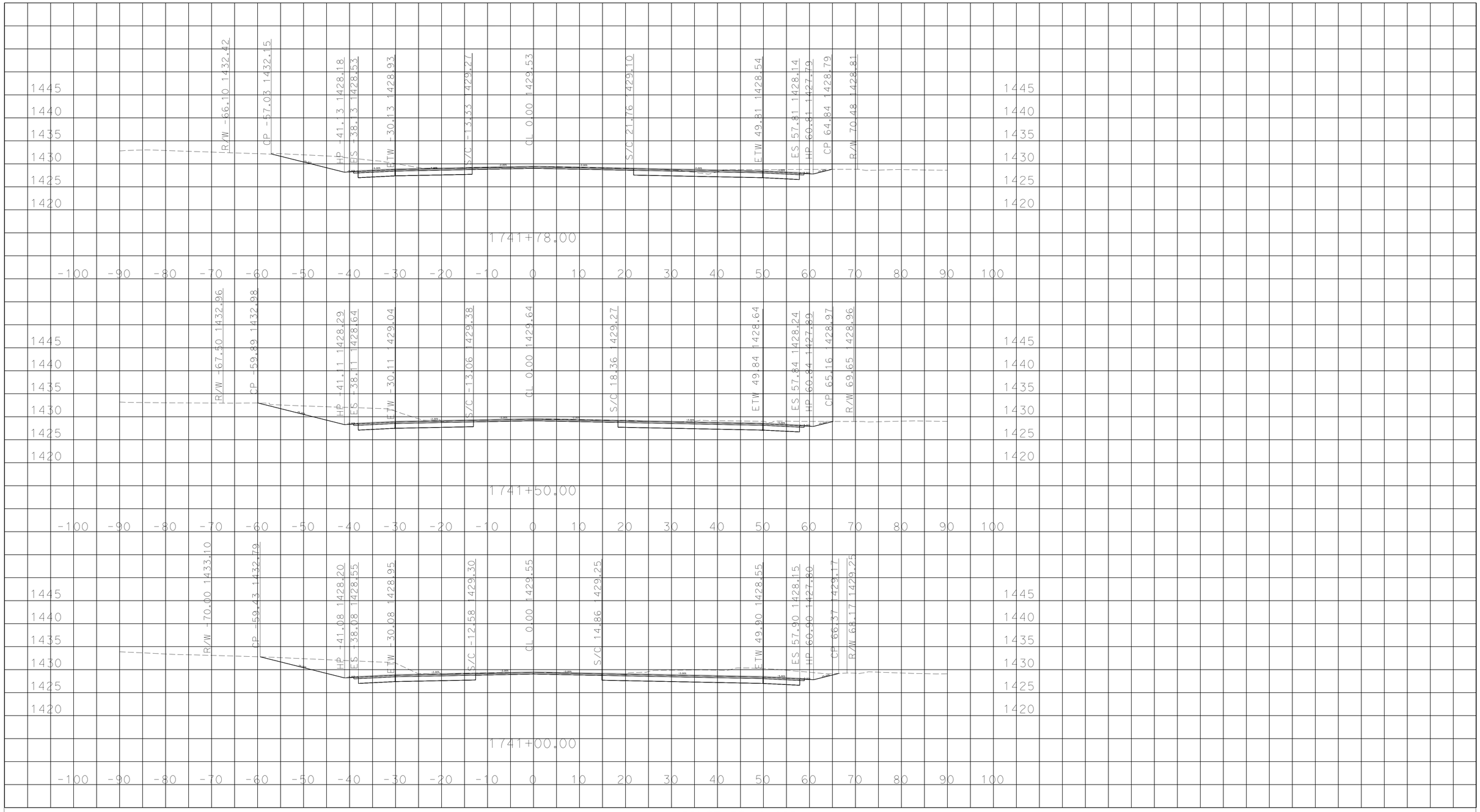

P:\11120000206\02_Design\C3D\Corridors
Dye PS&E_08-21-15 Overlay_TEMP_X_C3D_DWG.dwg - 21-Aug-15 1:32 PM

PLOTTED DATE: 04-SEP-2015

SCALE: 1"=10' Horiz.
1"=10' Vert.

CREATED BY: s125166

CONTRACT: 41490

DIST/CO/RTE/PM: 11/SD/67/R21.0/21.6

PROJECT ID: 11120000206

"SD-67" LINE

CROSS SECTIONS

DESIGN STUDY ONLY

All Dimensions are U.S. Survey Feet

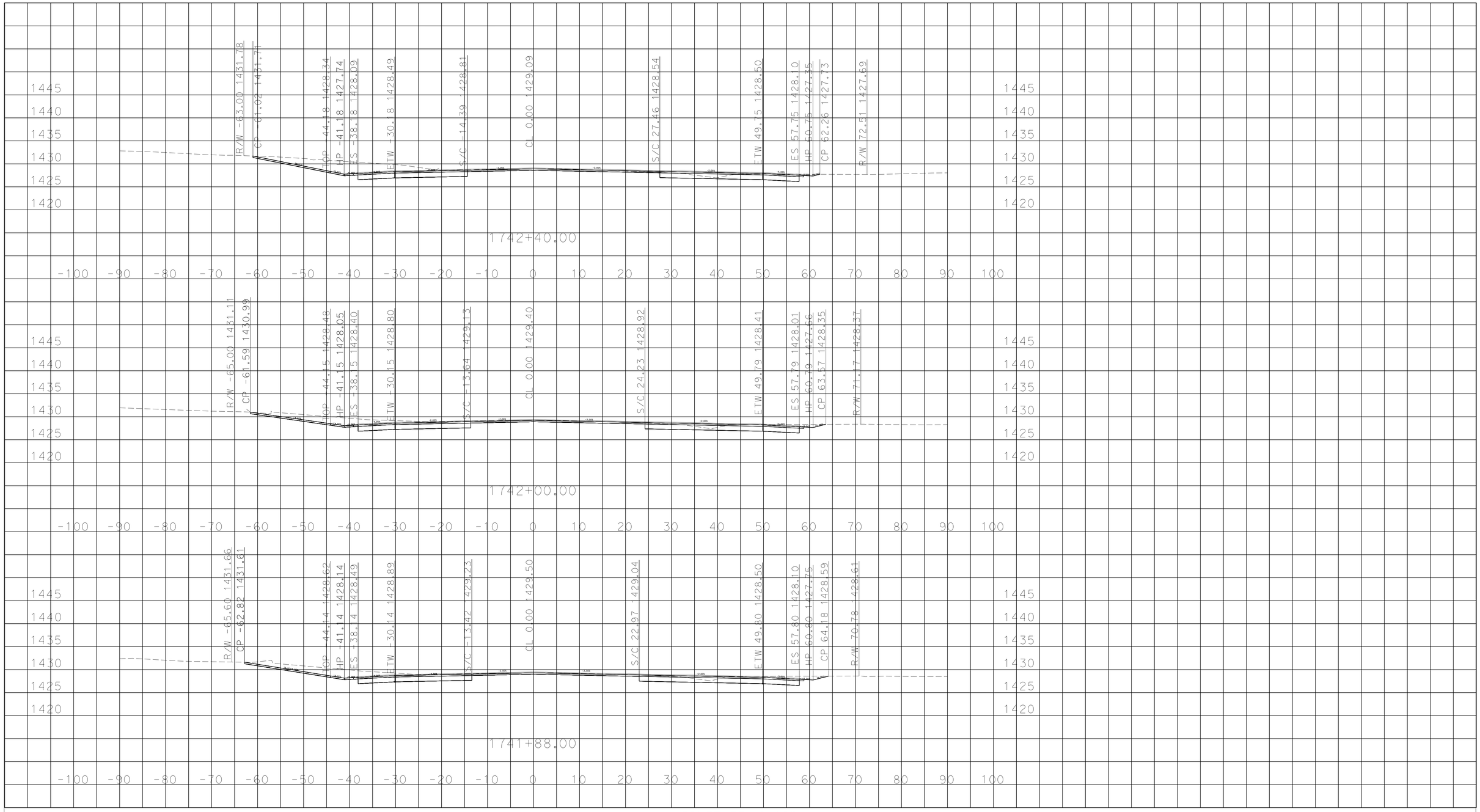

P:\11120000206\02_Design\C3D\Corridors
Dye PS&E_08-21-15 Overlay_TEMP_X_C3D_DWG.dwg - 21-Aug-15 1:32 PM

PLOTTED DATE: 04-SEP-2015

SCALE: 1"=10' Horiz.
1"=10' Vert.

CREATED BY: s125166

CONTRACT: 41490

DIST/CO/RTE/PM: 11/SD/67/R21.0/21.6

PROJECT ID: 11120000206

"SD-67" LINE

CROSS SECTIONS

DESIGN STUDY ONLY

All Dimensions are U.S. Survey Feet

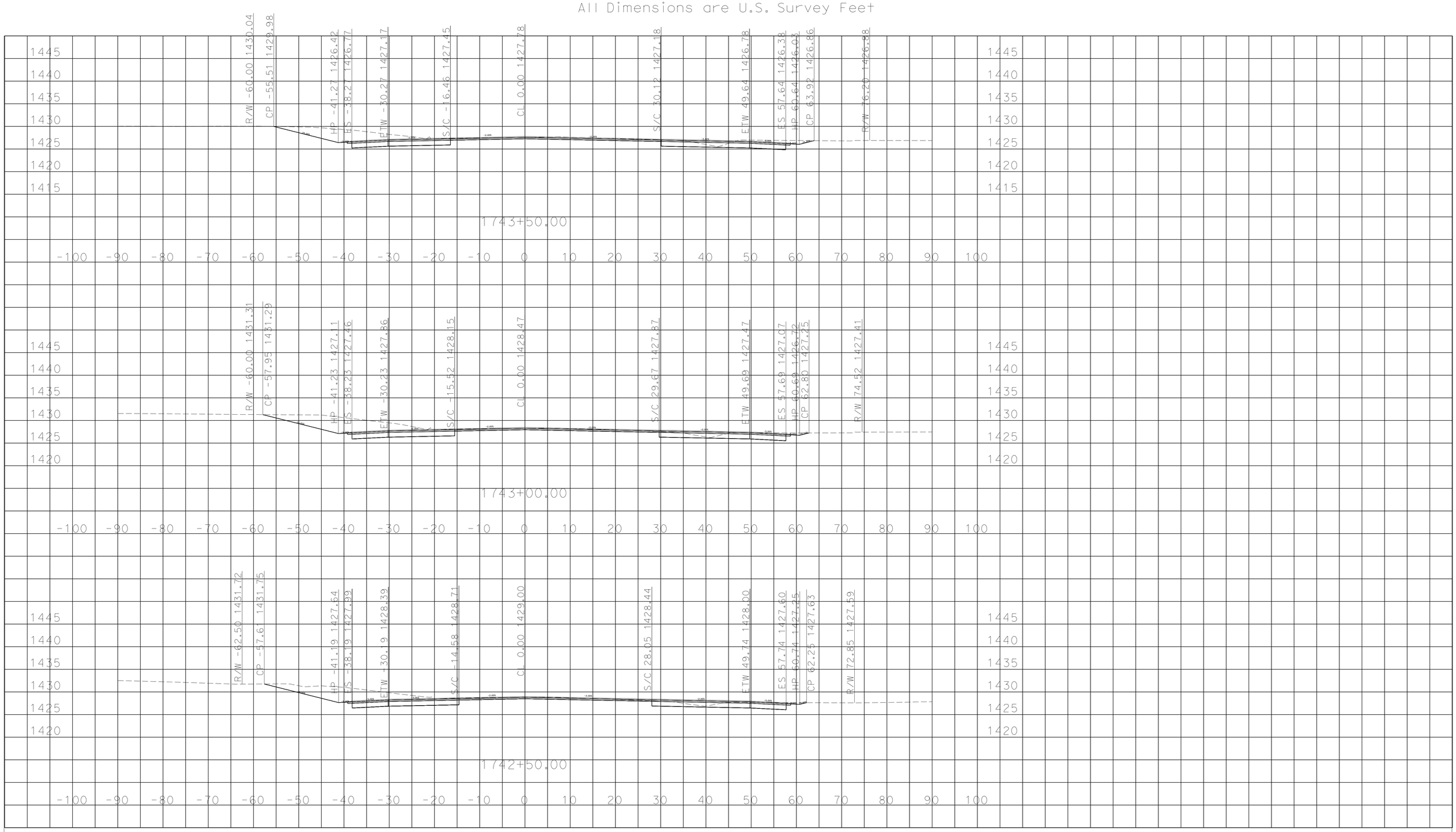

PLOTTED DATE: 04-SEP-2015

SCALE: 1"=10' Horiz.
1"=10' Vert.

CREATED BY: s125166

CONTRACT: 41490

DIST/CO/RTE/PM: 11/SD/67/R21.0/21.6

PROJECT ID: 11120000206

"SD-67" LINE

CROSS SECTIONS

P:\11120000206\02_Design\C3D\Corridors
Dye PS&E_08-21-15 Overlay_TEMP_X_C3D_DWG.dwg - 21-Aug-15 1:32 PM

DESIGN STUDY ONLY

All Dimensions are U.S. Survey Feet

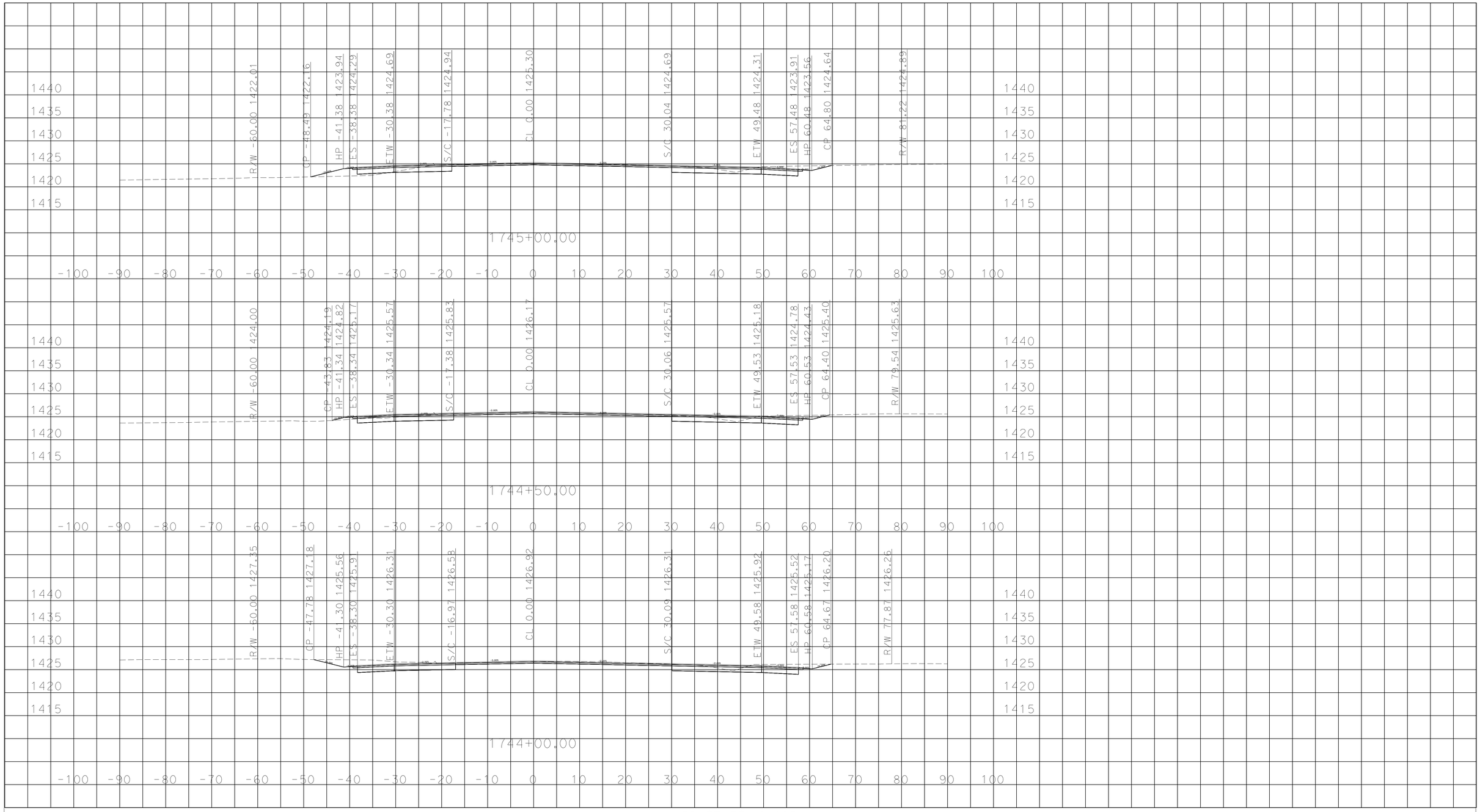

P:\11120000206\02_Design\C3D\Corridors
Dye PS&E_08-21-15 Overlay_TEMP_X_C3D_DWG.dwg - 21-Aug-15 1:32 PM

PLOTTED DATE: 04-SEP-2015

SCALE: 1"=10' Horiz.
1"=10' Vert.

CREATED BY: s125166

CONTRACT: 41490

DIST/CO/RTE/PM: 11/SD/67/R21.0/21.6

PROJECT ID: 11120000206

"SD-67" LINE

CROSS SECTIONS

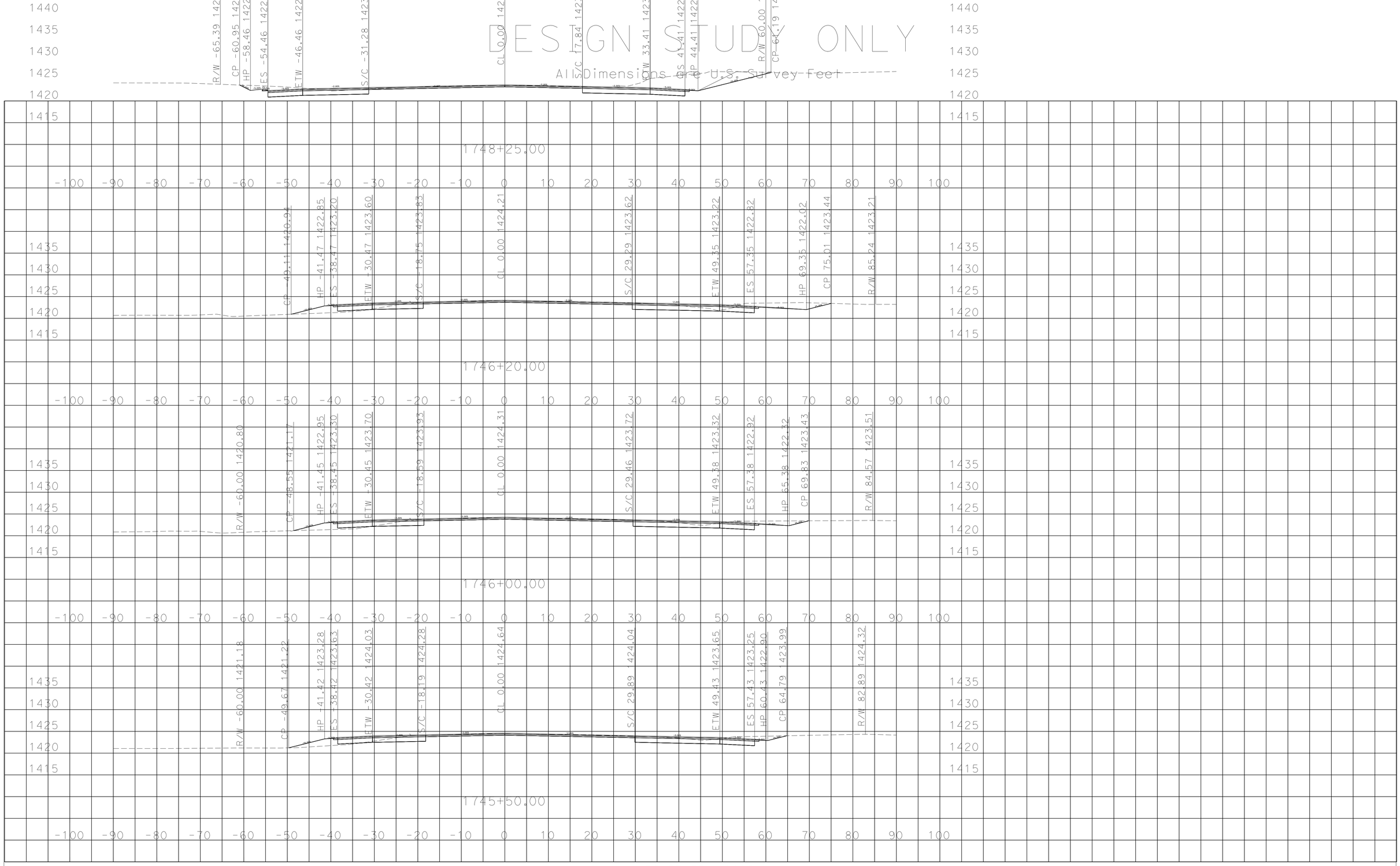

P:\11120000206\02_Design\C3D\Corridors
Dye PS&E_08-21-15 Overlay_TEMP_X_C3D_DWG.dwg - 21-Aug-15 1:32 PM

PLOTTED DATE: 04-SEP-2015

SCALE: 1"=10' Horiz.
1"=10' Vert.

CREATED BY: s125166

CONTRACT: 41490

DIST/CO/RTE/PM: 11/SD/67/R21.0/21.6

PROJECT ID: 11120000206

"SD-67" LINE

CROSS SECTIONS

DESIGN STUDY ONLY

All Dimensions are U.S. Survey Feet

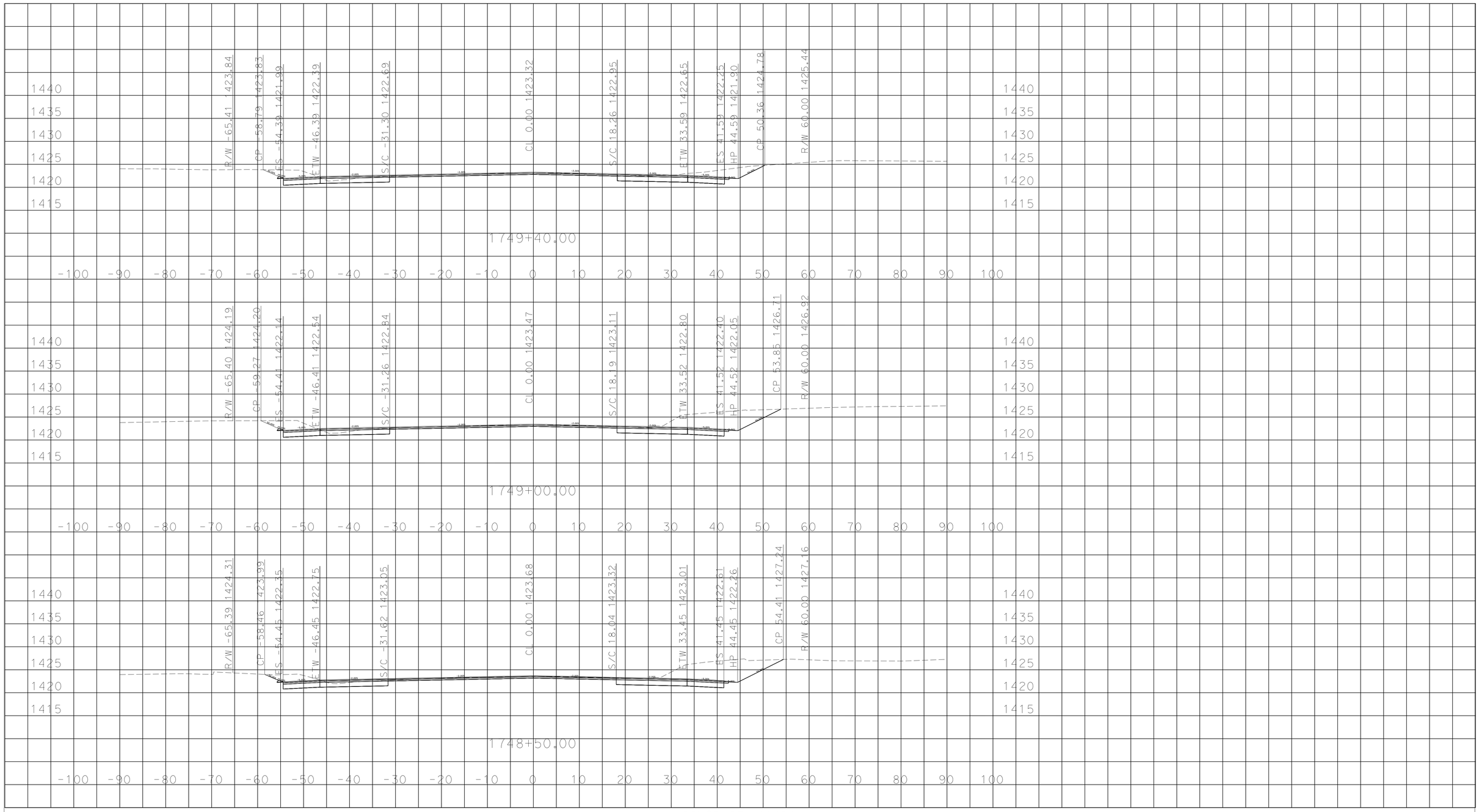

PLOTTED DATE: 04-SEP-2015

SCALE: 1"=10' Horiz.
1"=10' Vert.

CREATED BY: s125166

CONTRACT: 41490

DIST/CO/RTE/PM: 11/SD/67/R21.0/21.6

PROJECT ID: 11120000206

"SD-67" LINE

CROSS SECTIONS

P:\11120000206\02_Design\C3D\Corridors
Dye PS&E_08-21-15 Overlay_TEMP_X_C3D_DWG.dwg - 21-Aug-15 1:32 PM

DESIGN STUDY ONLY

All Dimensions are U.S. Survey Feet

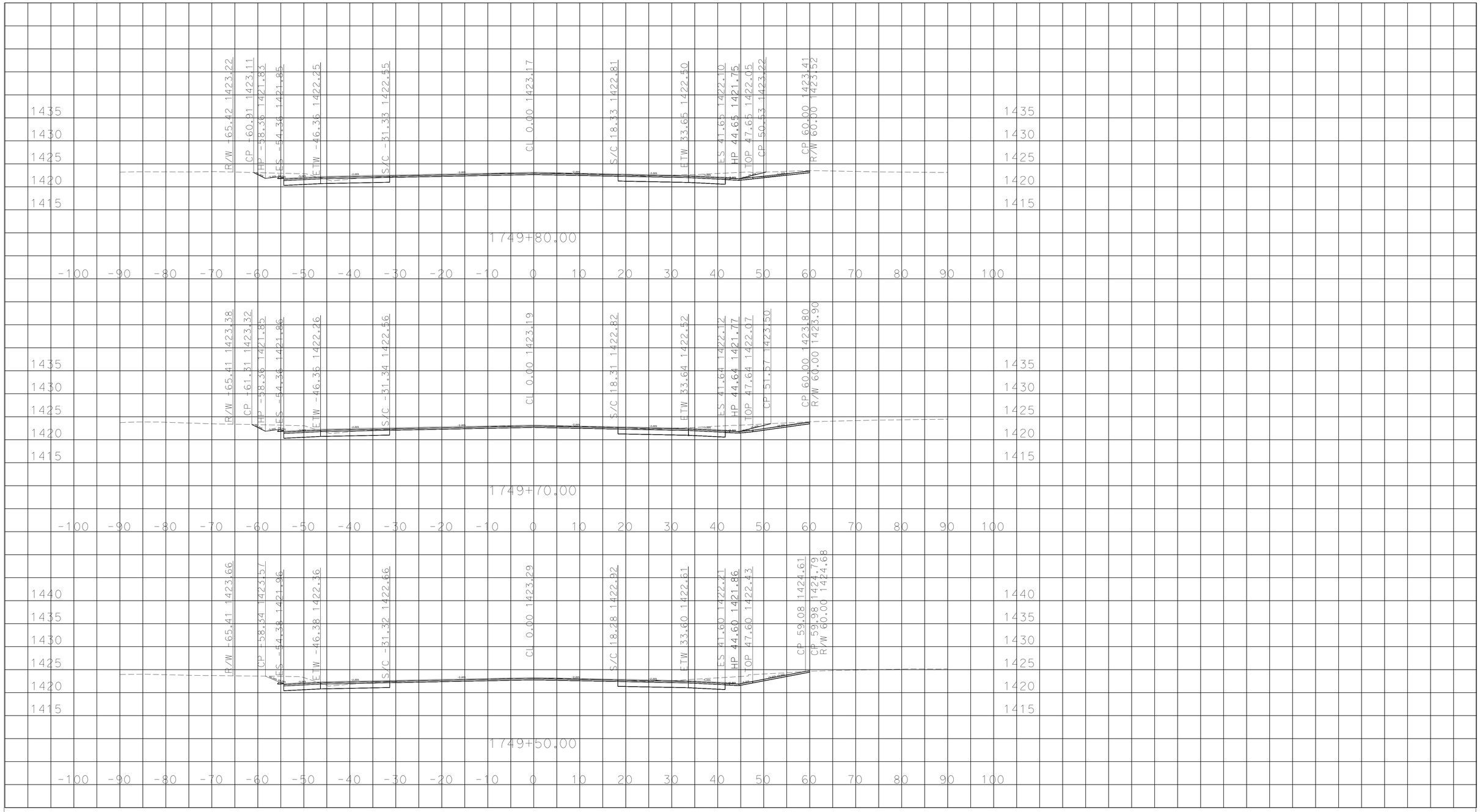

P:\11120000206\02_Design\C3D\Corridors
Dye PS&E_08-21-15 Overlay_TEMP_X_C3D_DWG.dwg - 21-Aug-15 1:32 PM

PLOTTED DATE: 04-SEP-2015

SCALE: 1"=10' Horiz.
1"=10' Vert.

CREATED BY: s125166

CONTRACT: 41490

DIST/CO/RTE/PM: 11/SD/67/R21.0/21.6

PROJECT ID: 11120000206

"SD-67" LINE

CROSS SECTIONS

DESIGN STUDY ONLY

All Dimensions are U.S. Survey Feet

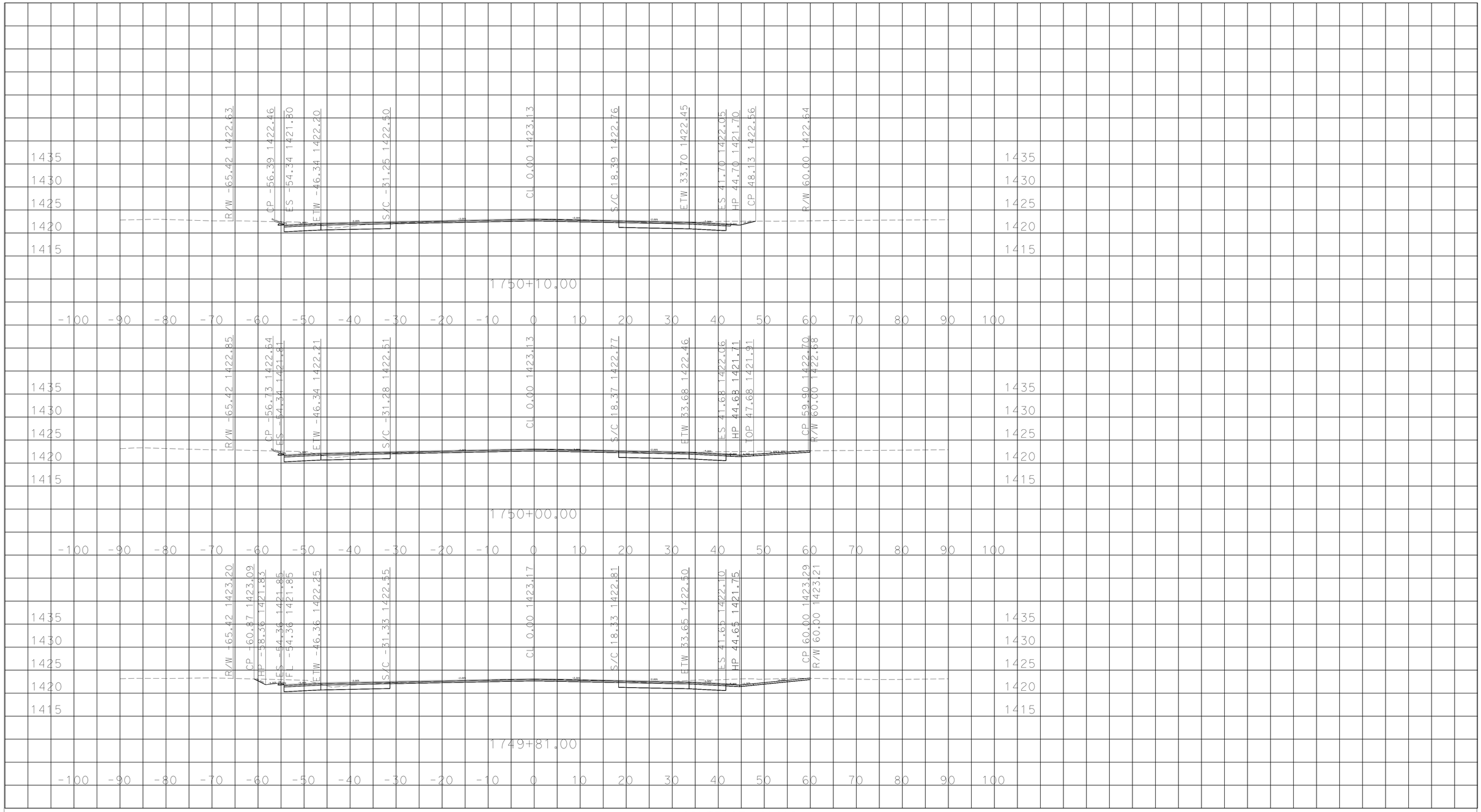

P:\1112000206\02_Design\C3D\Corridors
Dye PS&E_08-21-15 Overlay_TEMP_X_C3D_DWG.dwg - 21-Aug-15 1:32 PM

PLOTTED DATE: 04-SEP-2015

SCALE: 1"=10' Horiz.
1"=10' Vert.

CREATED BY: s125166

CONTRACT: 41490

DIST/CO/RTE/PM: 11/SD/67/R21.0/21.6

PROJECT ID: 11120000206

"SD-67" LINE

CROSS SECTIONS

DESIGN STUDY ONLY

All Dimensions are U.S. Survey Feet

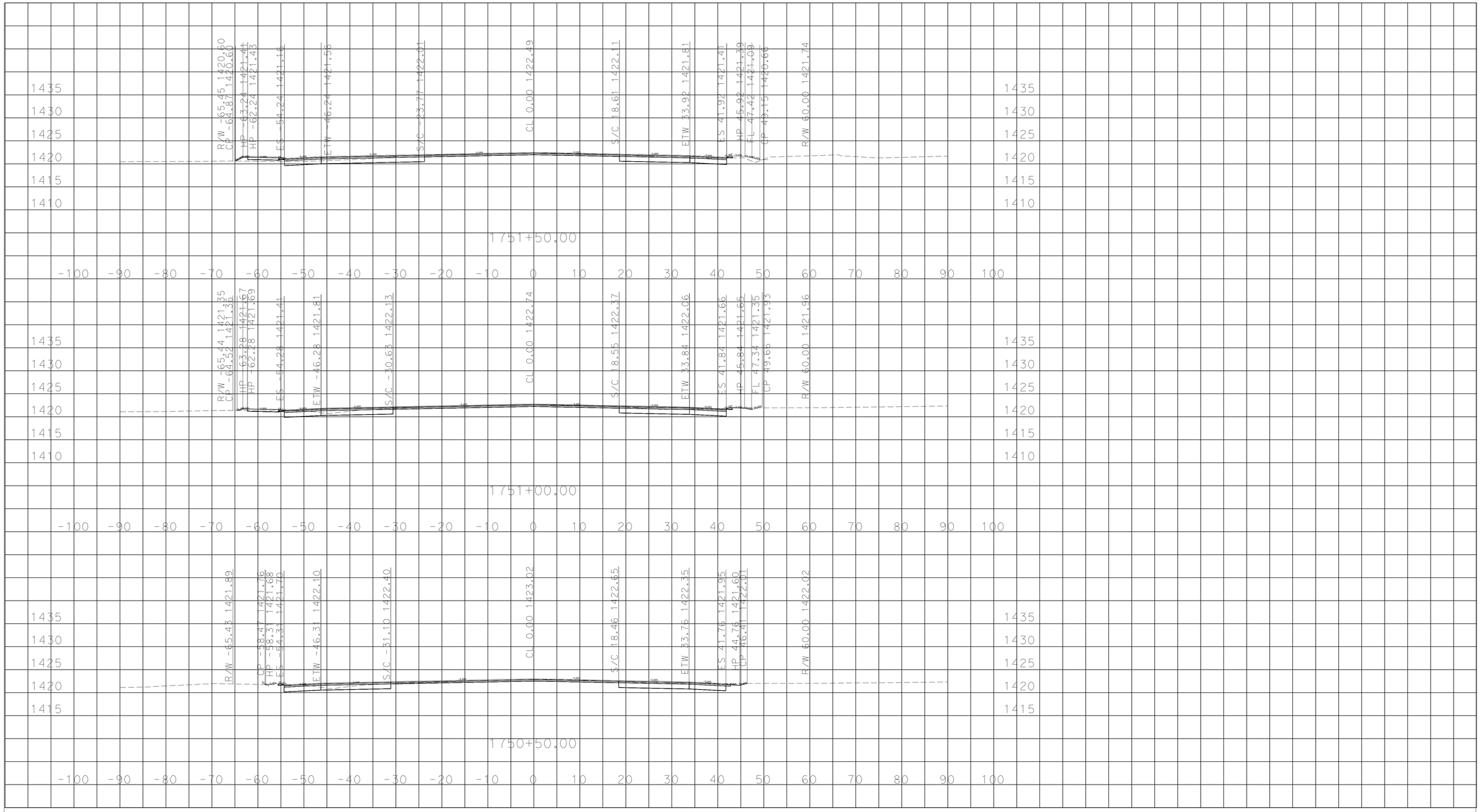

P:\11120000206\02_Design\C3D\Corridors
Dye PS&E_08-21-15 Overlay_TEMP_X_C3D_DWG.dwg - 21-Aug-15 1:32 PM

PLOTTED DATE: 04-SEP-2015

SCALE: 1"=10' Horiz.
1"=10' Vert.

CREATED BY: s125166

CONTRACT: 41490

DIST/CO/RTE/PM: 11/SD/67/R21.0/21.6

PROJECT ID: 11120000206

"SD-67" LINE

CROSS SECTIONS

DESIGN STUDY ONLY

All Dimensions are U.S. Survey Feet

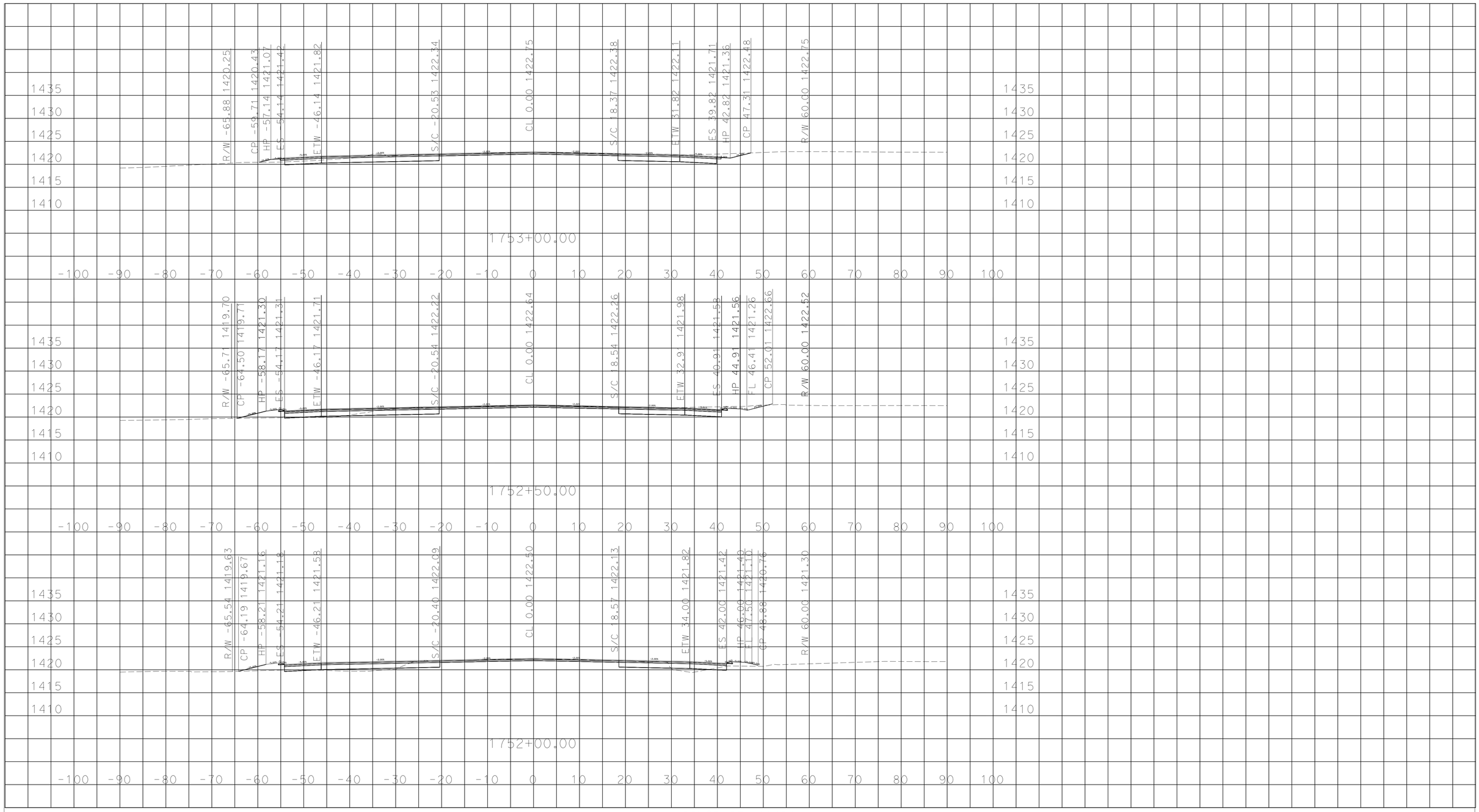

PLOTTED DATE: 04-SEP-2015

SCALE: 1"=10' Horiz.
1"=10' Vert.

CREATED BY: s125166

CONTRACT: 41490

DIST/CO/RTE/PM: 11/SD/67/R21.0/21.6

PROJECT ID: 11120000206

"SD-67" LINE

CROSS SECTIONS

P:\11120000206\02_Design\C3D\Corridors
Dye PS&E_08-21-15 Overlay_TEMP_X_C3D_DWG.dwg - 21-Aug-15 1:32 PM

DESIGN STUDY ONLY

All Dimensions are U.S. Survey Feet

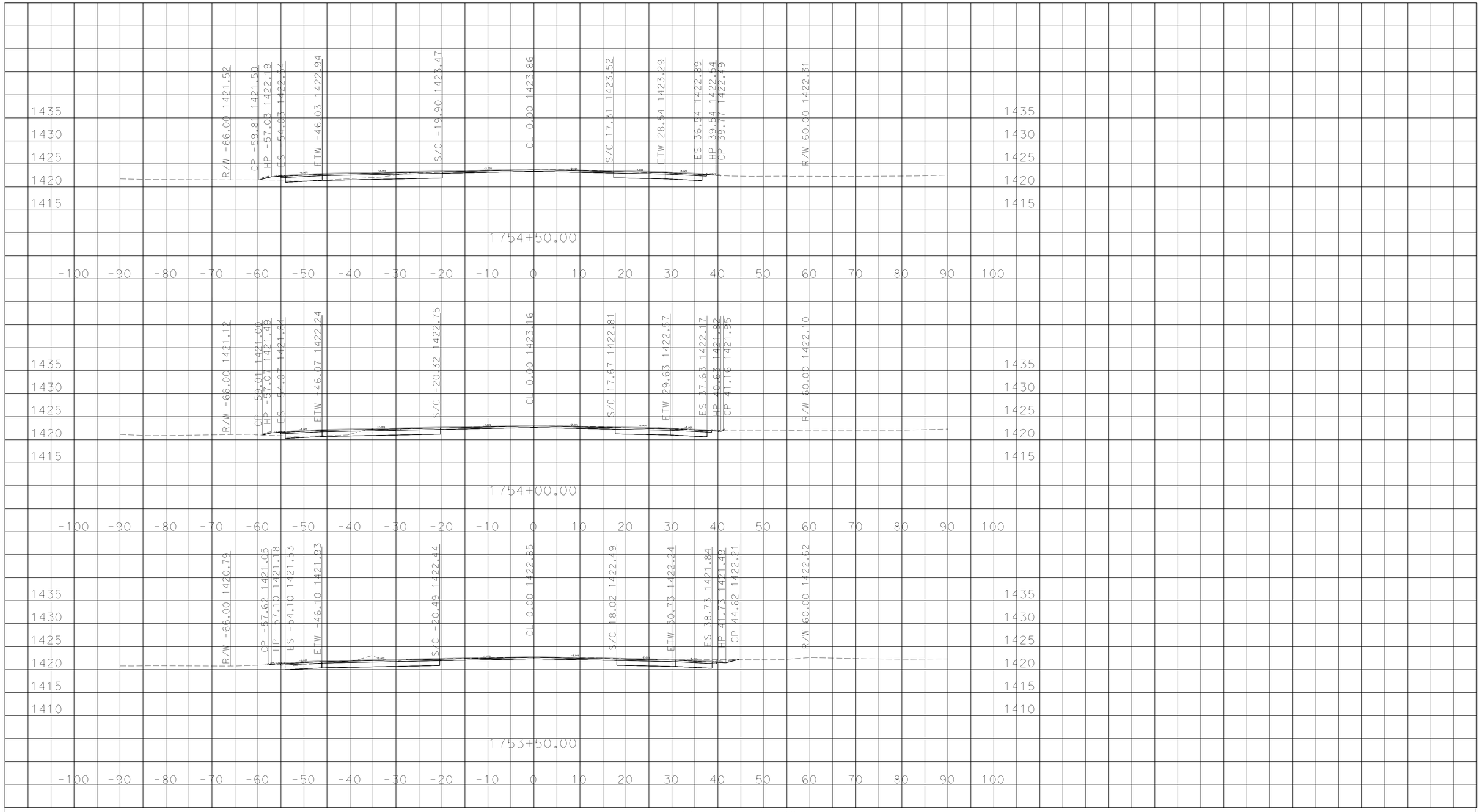

P:\11120000206\02_Design\C3D\Corridors
Dye PS&E_08-21-15 Overlay_TEMP_X_C3D_DWG.dwg - 21-Aug-15 1:32 PM

PLOTTED DATE: 04-SEP-2015

SCALE: 1"=10' Horiz.
1"=10' Vert.

CREATED BY: s125166

CONTRACT: 41490

DIST/CO/RTE/PM: 11/SD/67/R21.0/21.6

PROJECT ID: 11120000206

"SD-67" LINE

CROSS SECTIONS

DESIGN STUDY ONLY

All Dimensions are U.S. Survey Feet

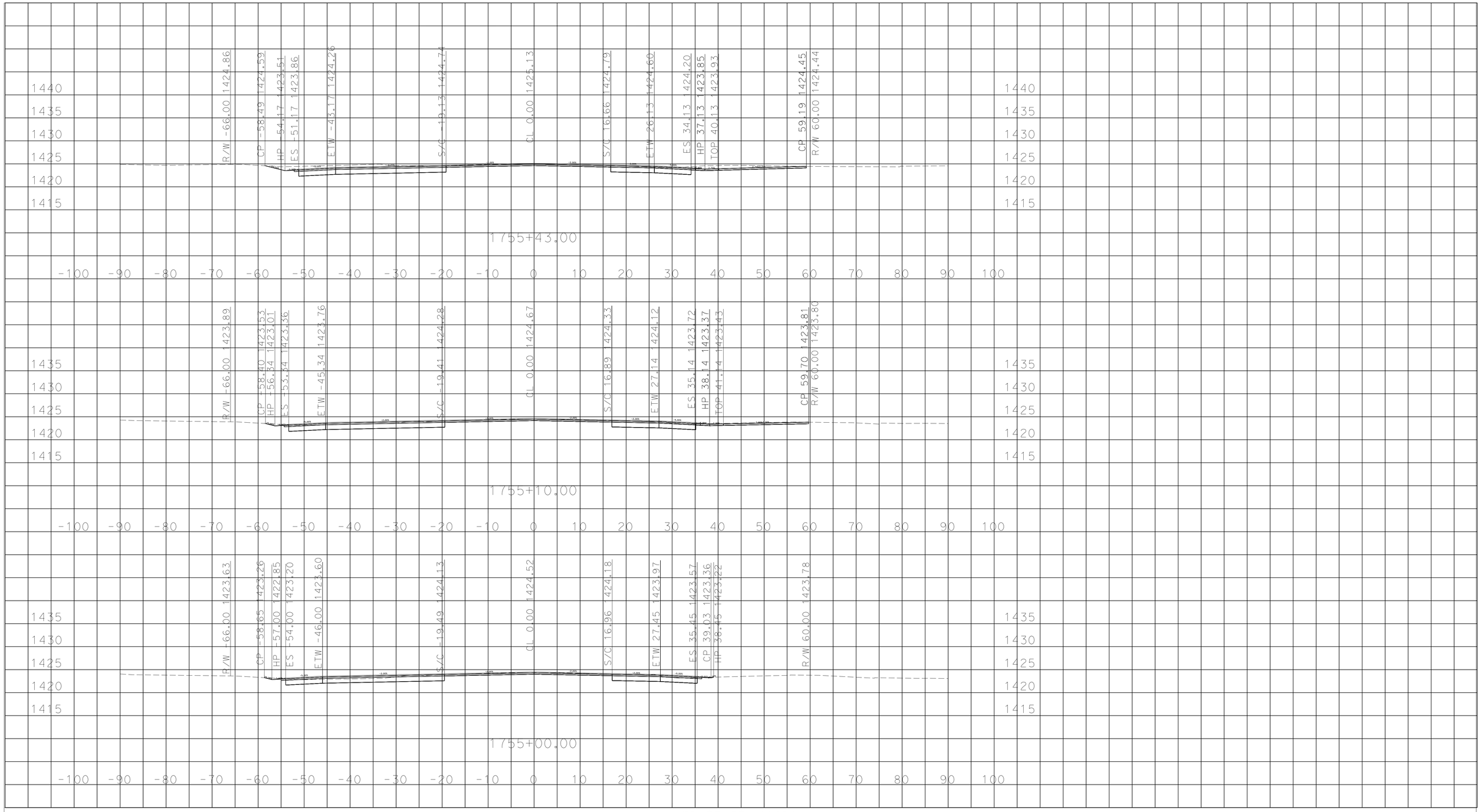

P:\11120000206\02_Design\C3D\Corridors
Dye PS&E_08-21-15 Overlay_TEMP_X_C3D_DWG.dwg - 21-Aug-15 1:32 PM

PLOTTED DATE: 04-SEP-2015

SCALE: 1"=10' Horiz.
1"=10' Vert.

CREATED BY: s125166

CONTRACT: 41490

DIST/CO/RTE/PM: 11/SD/67/R21.0/21.6

PROJECT ID: 11120000206

"SD-67" LINE

CROSS SECTIONS

DESIGN STUDY ONLY

All Dimensions are U.S. Survey Feet

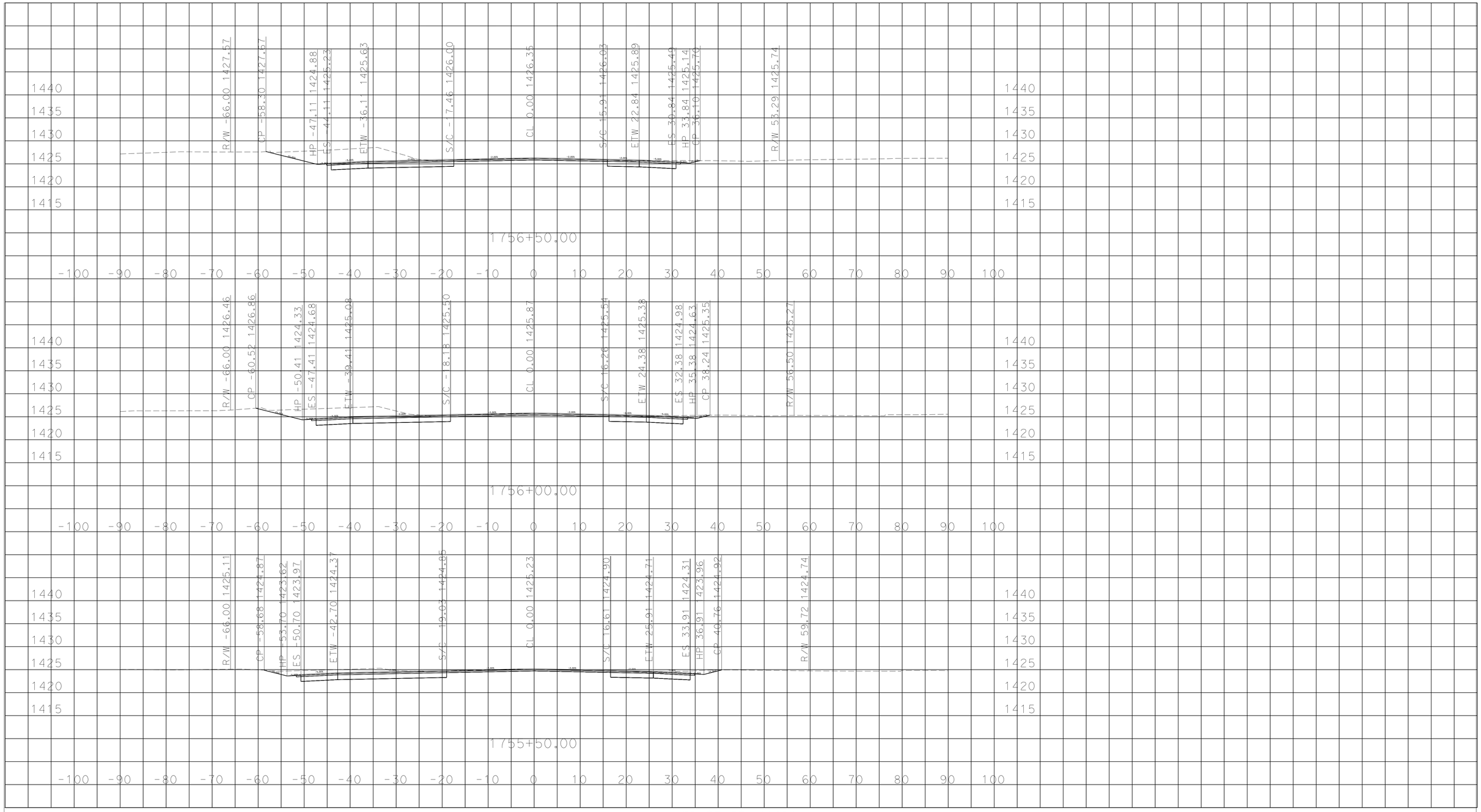

P:\11120000206\02_Design\C3D\Corridors
Dye PS&E_08-21-15 Overlay_TEMP_X_C3D_DWG.dwg - 21-Aug-15 1:32 PM

PLOTTED DATE: 04-SEP-2015

SCALE: 1"=10' Horiz.
1"=10' Vert.

CREATED BY: s125166

CONTRACT: 41490

DIST/CO/RTE/PM: 11/SD/67/R21.0/21.6

PROJECT ID: 11120000206

"SD-67" LINE

CROSS SECTIONS

DESIGN STUDY ONLY

All Dimensions are U.S. Survey Feet

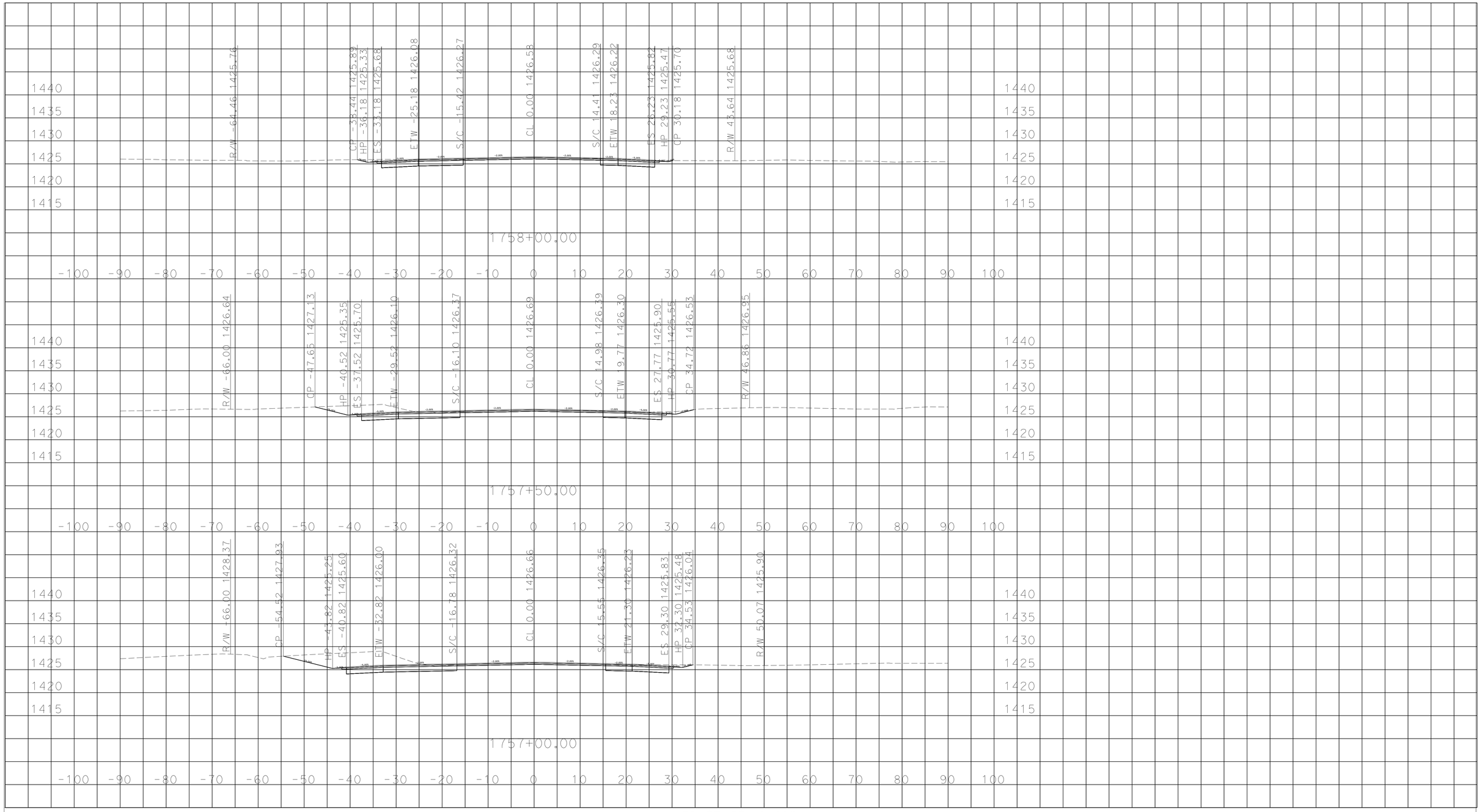

P:\11120000206\02_Design\C3D\Corridors
Dye PS&E_08-21-15 Overlay_TEMP_X_C3D_DWG.dwg - 21-Aug-15 1:32 PM

PLOTTED DATE: 04-SEP-2015

SCALE: 1"=10' Horiz.
1"=10' Vert.

CREATED BY: s125166

CONTRACT: 41490

DIST/CO/RTE/PM: 11/SD/67/R21.0/21.6

PROJECT ID: 11120000206

"SD-67" LINE

CROSS SECTIONS

DESIGN STUDY ONLY

All Dimensions are U.S. Survey Feet

P:\11120000206\02_Design\C3D\Corridors
Dye PS&E_08-21-15 Overlay_TEMP_X_C3D_DWG.dwg - 21-Aug-15 1:32 PM

PLOTTED DATE: 04-SEP-2015

SCALE: 1"=10' Horiz.
1"=10' Vert.

CREATED BY: s125166

CONTRACT: 41490

DIST/CO/RTE/PM: 11/SD/67/R21.0/21.6

PROJECT ID: 11120000206

"SD-67" LINE

CROSS SECTIONS

DESIGN STUDY ONLY

All Dimensions are U.S. Survey Feet



P:\11120000206\02_Design\C3D\Corridors
Dye PS&E_08-21-15 Overlay_TEMP_X_C3D_DWG.dwg - 21-Aug-15 1:32 PM

PLOTTED DATE: 04-SEP-2015

SCALE: 1"=10' Horiz.
1"=10' Vert.

CREATED BY: s125166

CONTRACT: 41490

DIST/CO/RTE/PM: 11/SD/67/R21.0/21.6

PROJECT ID: 11120000206

"SD-67" LINE

CROSS SECTIONS

DESIGN STUDY ONLY

All Dimensions are U.S. Survey Feet

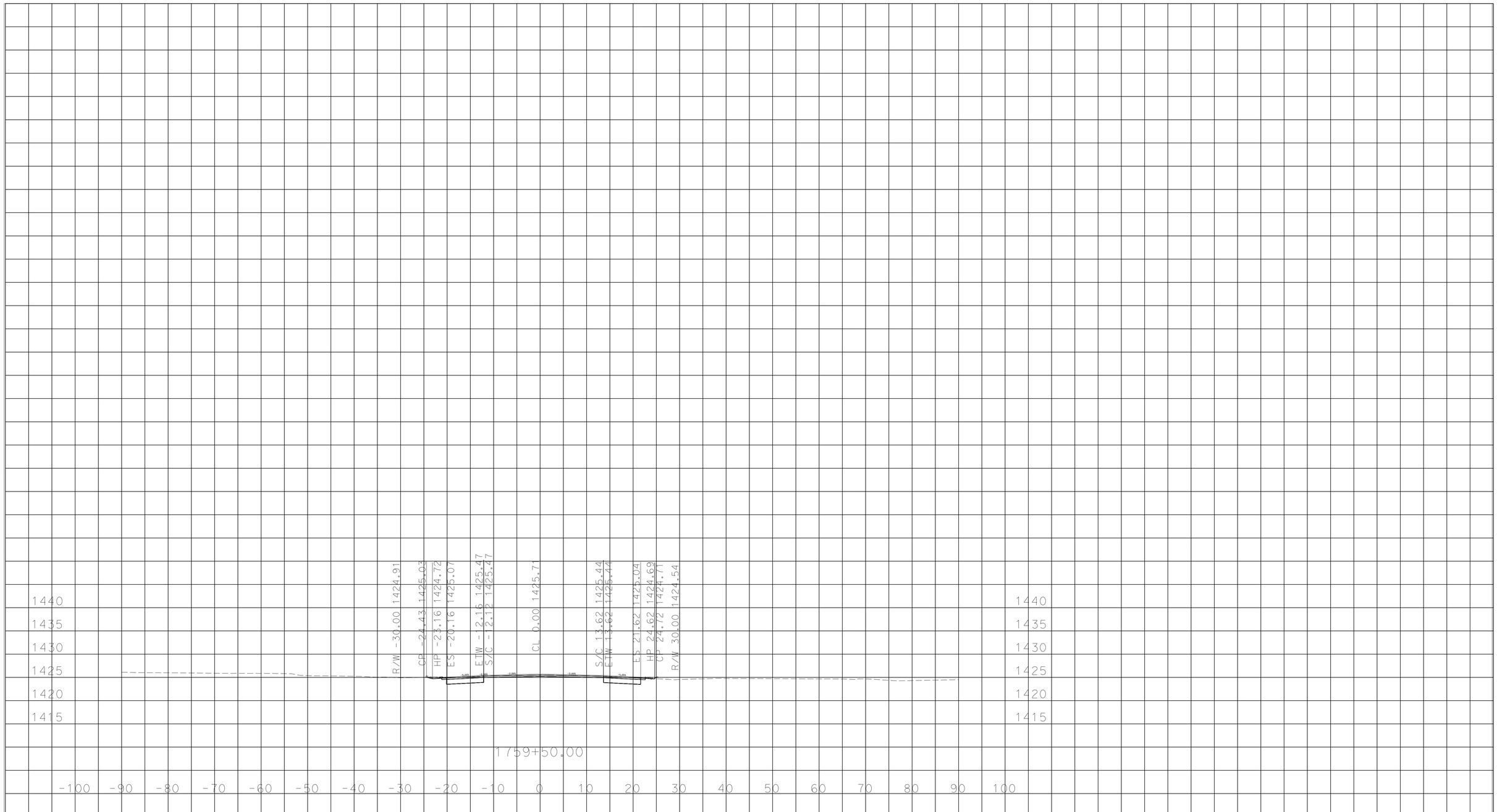

PLOTTED DATE: 04-SEP-2015

SCALE: 1"=10' Horiz.
1"=10' Vert.

CREATED BY: s125166

CONTRACT: 41490

DIST/CO/RTE/PM: 11/SD/67/R21.0/21.6

PROJECT ID: 11120000206

"SD-67" LINE

CROSS SECTIONS

P:\11120000206\02_Design\C3D\Corridors
Dye PS&E_08-21-15 Overlay_TEMP_X_C3D_DWG.dwg - 21-Aug-15 1:32 PM