FOR EARTHWORK DEVELOPMENT ONLY

All Dimensions are U.S. Survey Feet

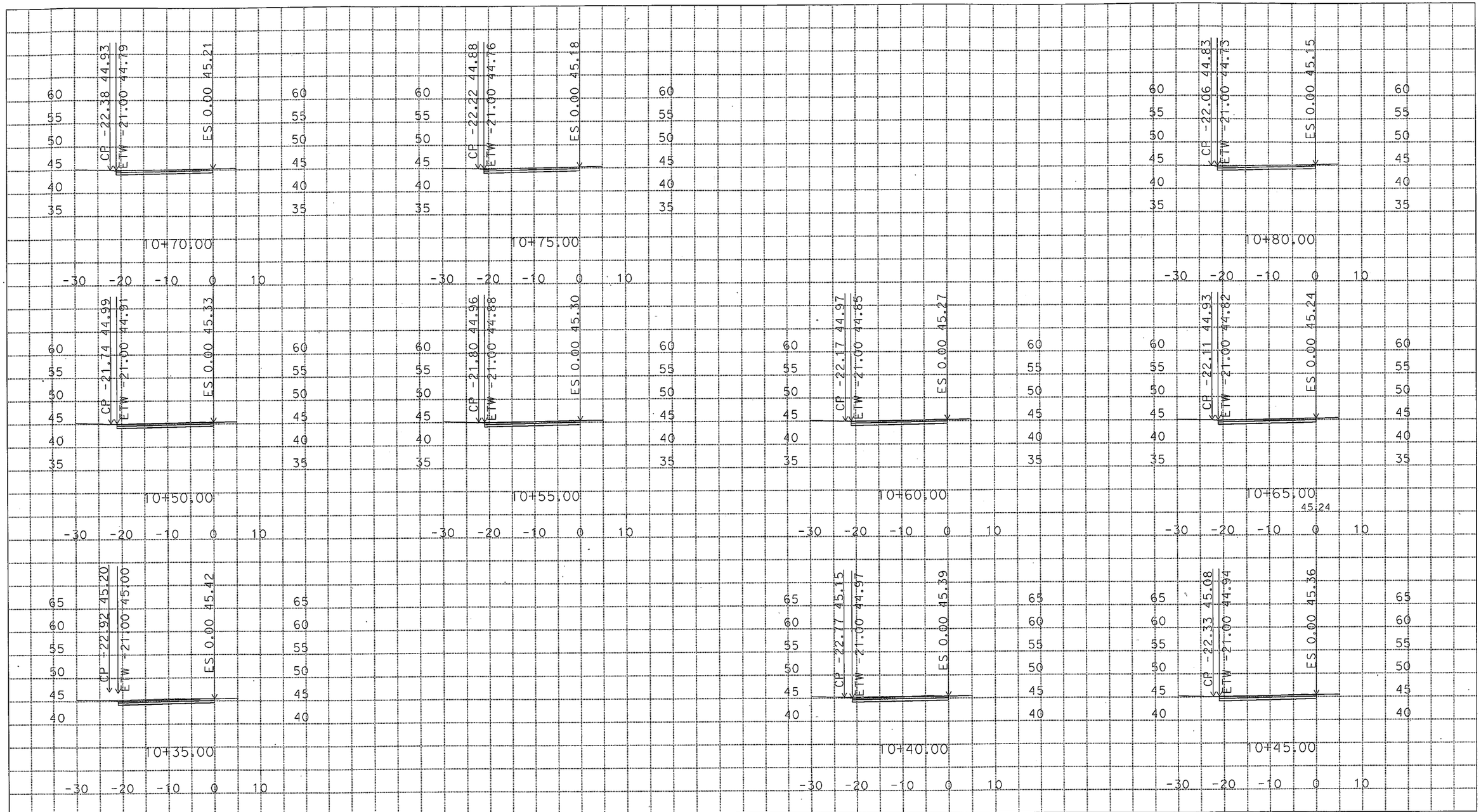

PLOTTED DATE: 11-SEP-2015

SCALE: 1"=10' Horiz.
1"=10' Vert.

CREATED BY: GURJOT GILL

CONTRACT: 10-0X9701

DIST/CO/RTE/PM: 10/SJ/4, 99/16.0/19.4, 18.5

PROJECT ID: 10130001141

"E" LINE
CROSS SECTIONS
SHEET 1 OF 3

FOR EARTHWORK DEVELOPMENT ONLY

All Dimensions are U.S. Survey Feet

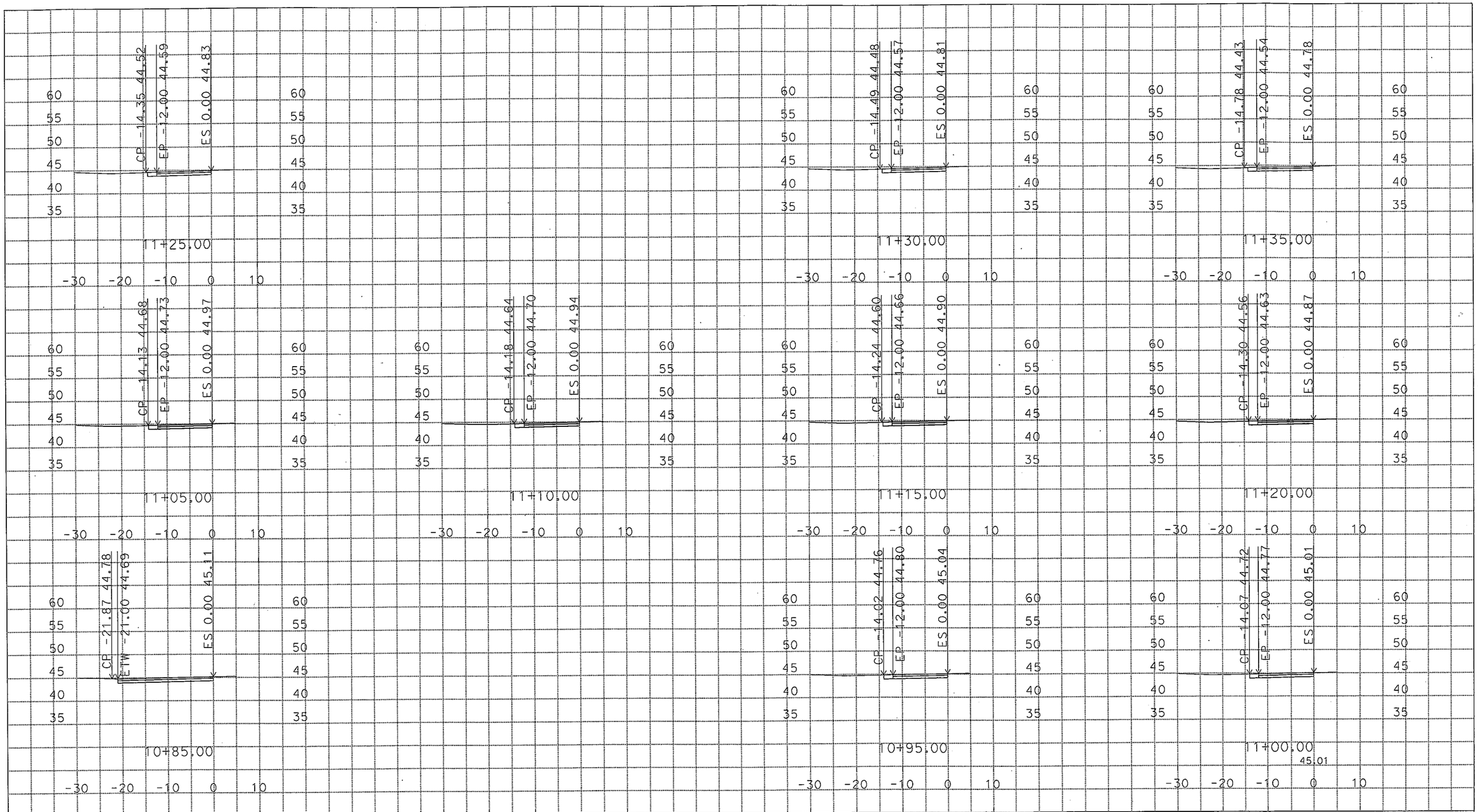

PLOTTED DATE: 11-SEP-2015

SCALE: 1"=10' Horiz.
1"=10' Vert.

CREATED BY: GURJOT GILL

CONTRACT: 10-0X9701

DIST/CO/RTE/PM: 10/SJ/4, 99/16.0/19.4, 18.5

PROJECT ID: 10130001141

"E" LINE
CROSS SECTIONS
SHEET 2 OF 3

FOR EARTHWORK DEVELOPMENT ONLY

All Dimensions are U.S. Survey Feet

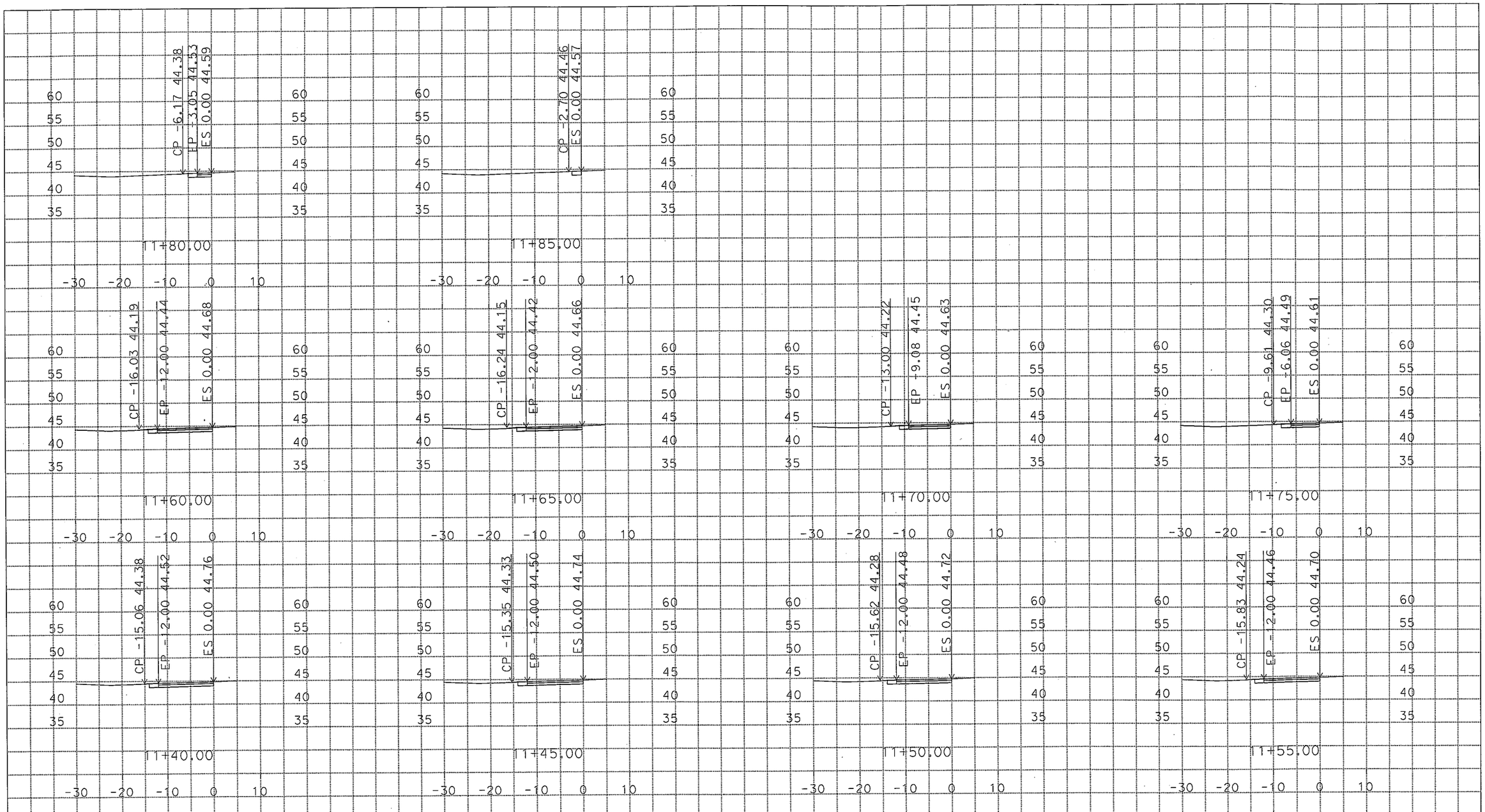

PLOTTED DATE: 11-SEP-2015

SCALE: 1"=10' Horiz.
1"=10' Vert.

CREATED BY: GURJOT GILL

CONTRACT: 10-0X9701

DIST/CO/RTE/PM: 10/SJ/4, 99/16.0/19.4, 18.5

PROJECT ID: 10130001141

"E" LINE
CROSS SECTIONS
SHEET 3 OF 3

FOR EARTHWORK DEVELOPMENT ONLY

All Dimensions are U.S. Survey Feet

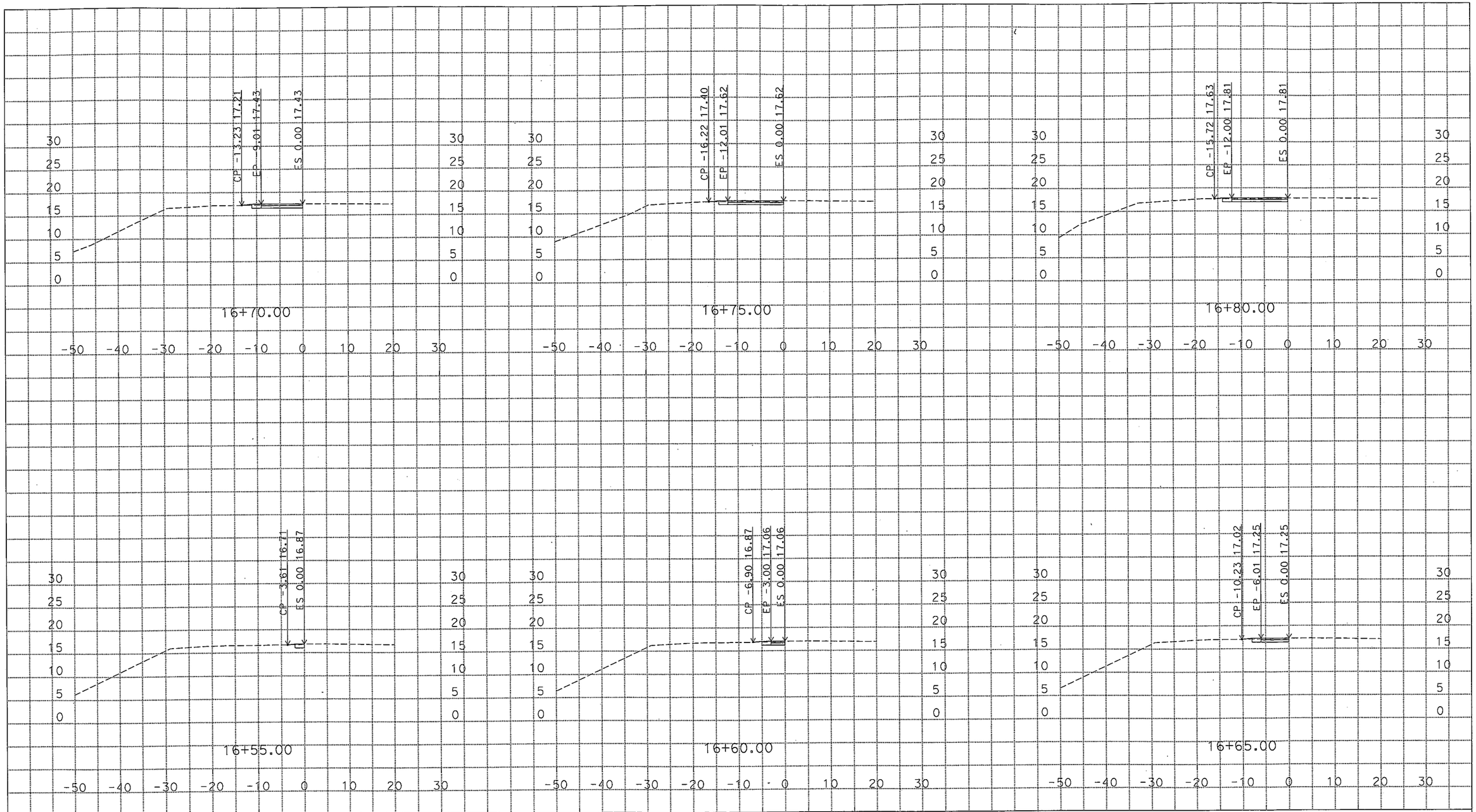

PLOTTED DATE: 11-SEP-2015

SCALE: 1"=10' Horiz.
1"=10' Vert.

CREATED BY: GURJOT GILL

CONTRACT: 10-0X9701

DIST/CO/RTE/PM: 10/SJ/4, 99/16.0/19.4, 18.5

PROJECT ID: 10130001141

"H" LINE
CROSS SECTIONS
SHEET 1 OF 3

FOR EARTHWORK DEVELOPMENT ONLY

All Dimensions are U.S. Survey Feet

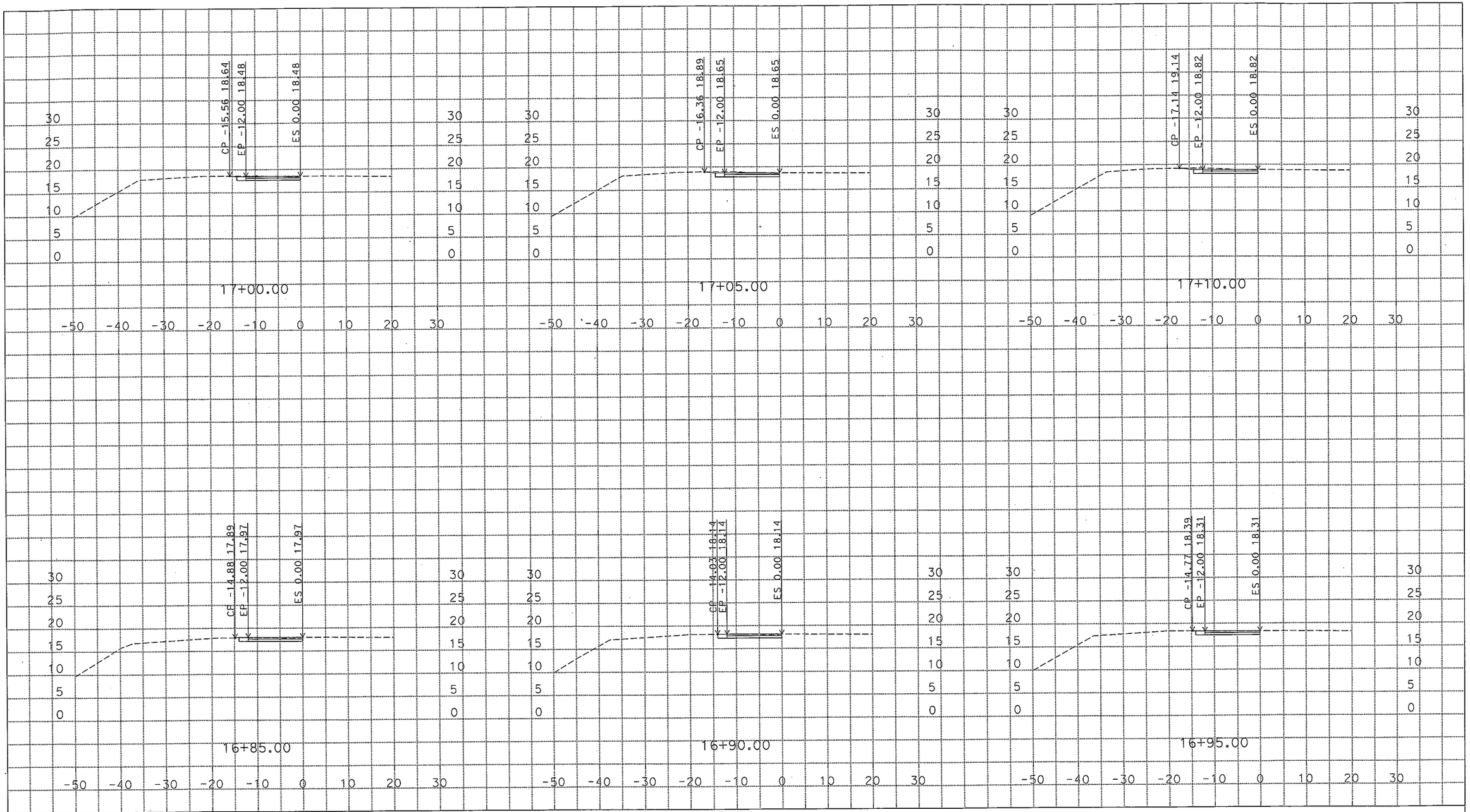

PLOTTED DATE: 11-SEP-2015

SCALE: 1"=10' Horiz.
1"=10' Vert.

CREATED BY: GURJOT GILL

CONTRACT: 10-0X9701

DIST/CO/RTE/PM: 10/SJ/4, 99/16.0/19.4, 18.5

PROJECT ID: 10130001141

"H" LINE
CROSS SECTIONS
SHEET 2 OF 3

FOR EARTHWORK DEVELOPMENT ONLY

All Dimensions are U.S. Survey Feet

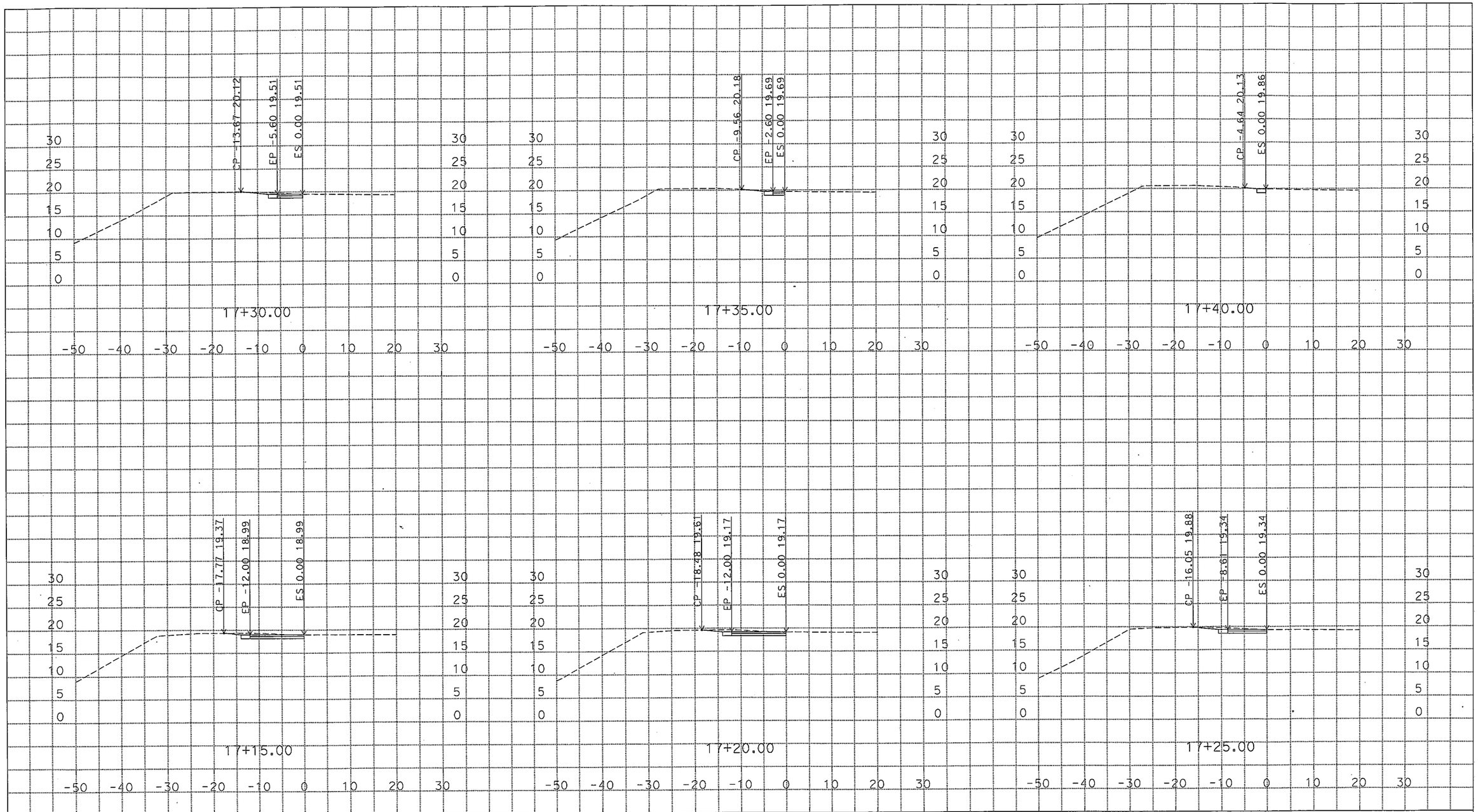

PLOTTED DATE: 11-SEP-2015

SCALE: 1"=10' Horiz.
1"=10' Vert.

CREATED BY: GURJOT GILL

CONTRACT: 10-0X9701

DIST/CO/RTE/PM: 10/SJ/4, 99/16.0/19.4, 18.5

PROJECT ID: 10130001141

"H" LINE
CROSS SECTIONS
SHEET 3 OF 3

FOR EARTHWORK DEVELOPMENT ONLY

All Dimensions are U.S. Survey Feet

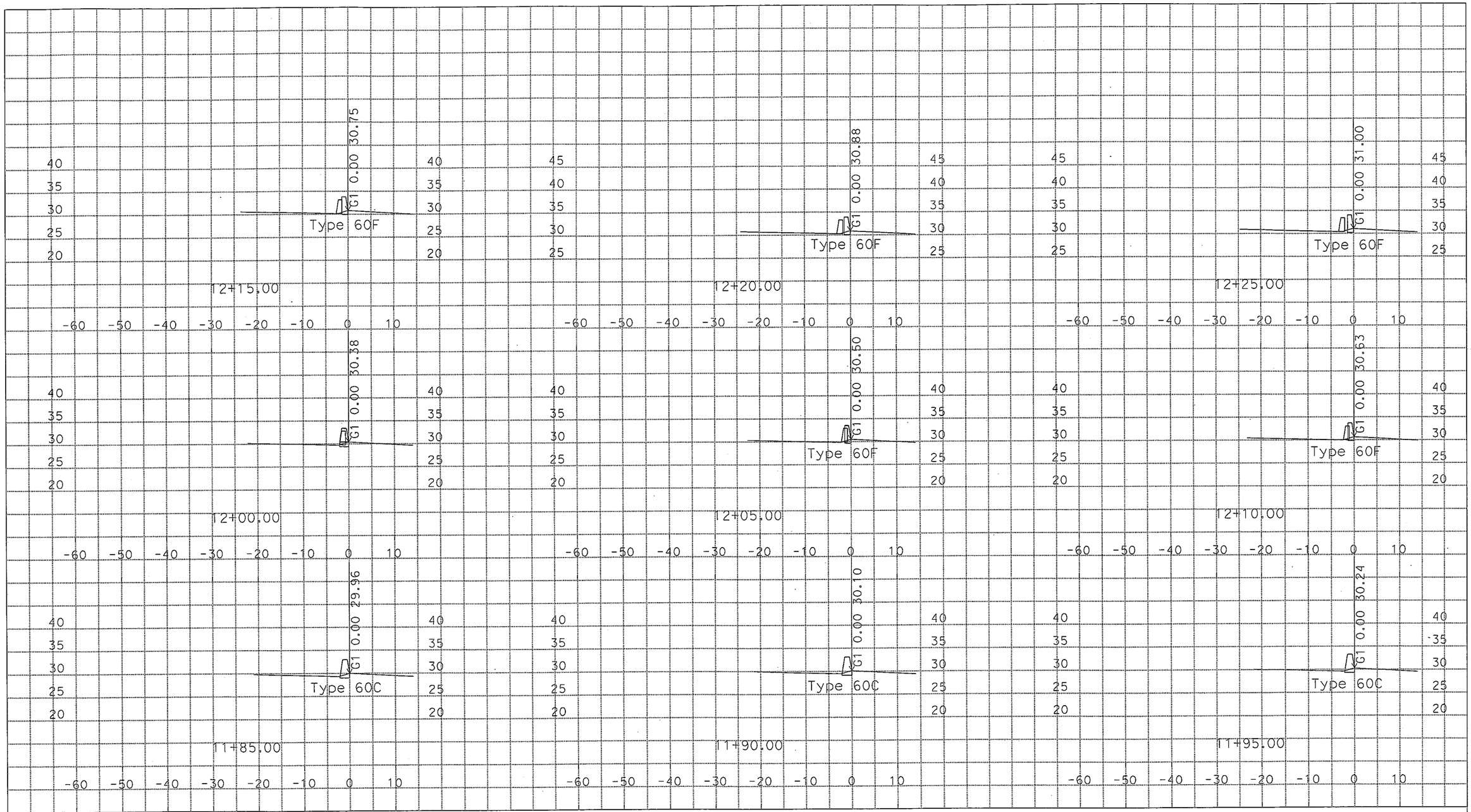

PLOTTED DATE: 11-SEP-2015

SCALE: 1"=10' Horiz.
1"=10' Vert.

CREATED BY: GURJOT GILL

CONTRACT: 10-0X9701

DIST/CO/RTE/PM: 10/SJ/4, 99/16.0/19.4, 18.5

PROJECT ID: 10130001141

"G1" LINE
CROSS SECTIONS
SHEET 1 OF 6

FOR EARTHWORK DEVELOPMENT ONLY

All Dimensions are U.S. Survey Feet

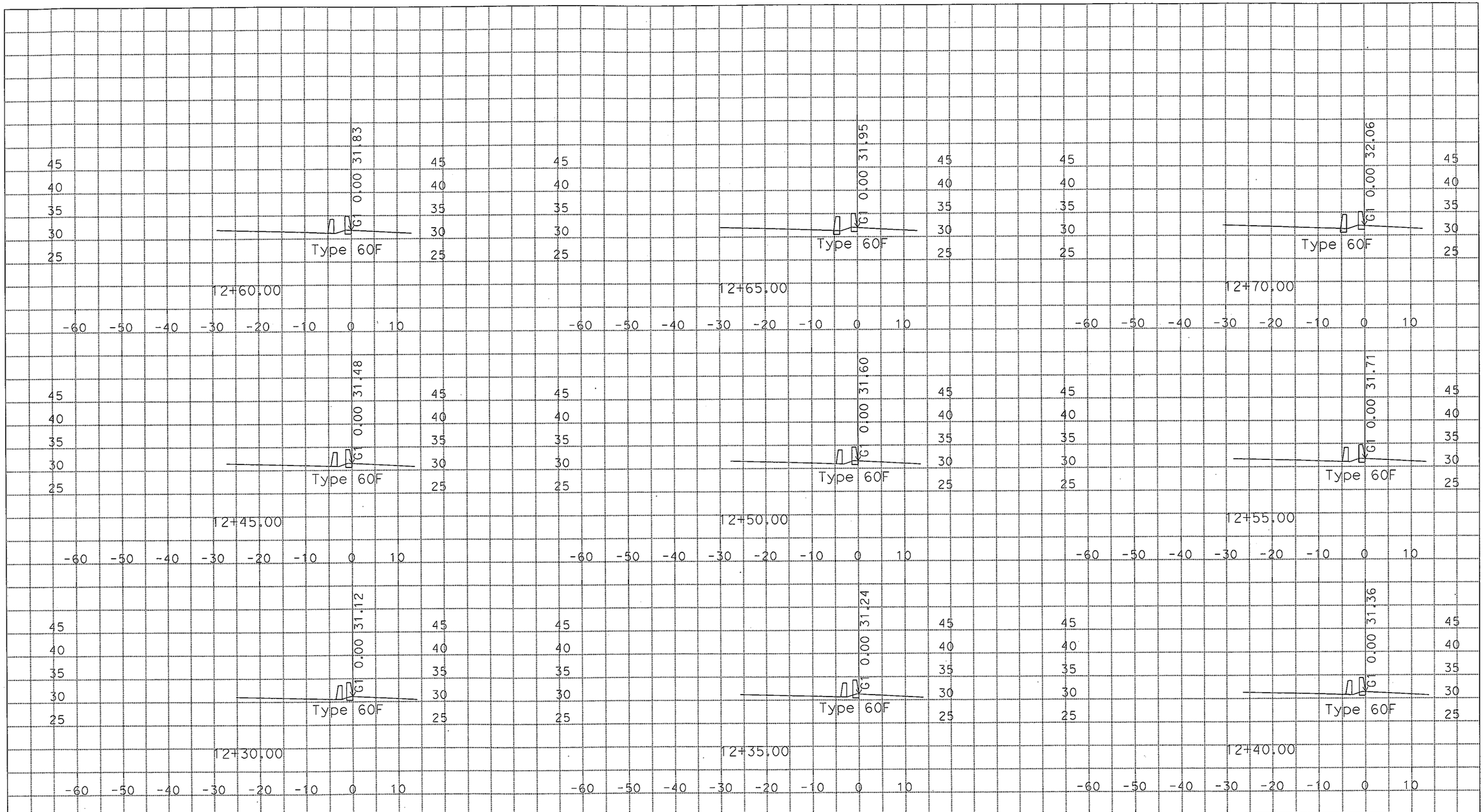

PLOTTED DATE: 11-SEP-2015

SCALE: 1"=10' Horiz.
1"=10' Vert.

CREATED BY: GURJOT GILL

CONTRACT: 10-0X9701

DIST/CO/RTE/PM: 10/SJ/4, 99/16.0/19.4, 18.5

PROJECT ID: 10130001141

"G1" LINE
CROSS SECTIONS
SHEET 2 OF 6

FOR EARTHWORK DEVELOPMENT ONLY

All Dimensions are U.S. Survey Feet

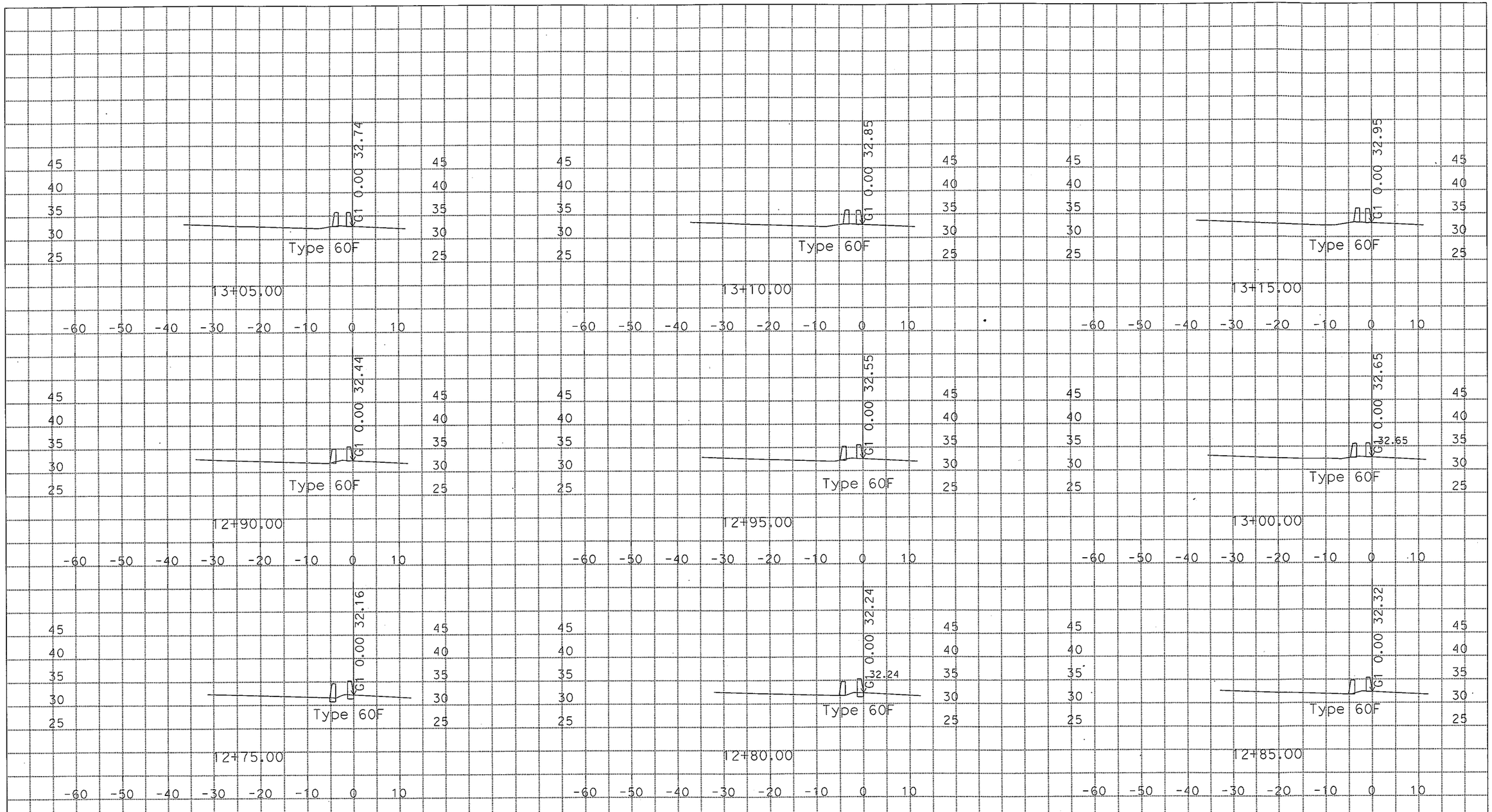

PLOTTED DATE: 11-SEP-2015

SCALE: 1"=10' Horiz.
1"=10' Vert.

CREATED BY: GURJOT GILL

CONTRACT: 10-0X9701

DIST/CO/RTE/PM: 10/SJ/4, 99/16.0/19.4, 18.5

PROJECT ID: 10130001141

"G1" LINE
CROSS SECTIONS
SHEET 3 OF 6

FOR EARTHWORK DEVELOPMENT ONLY

All Dimensions are U.S. Survey Feet

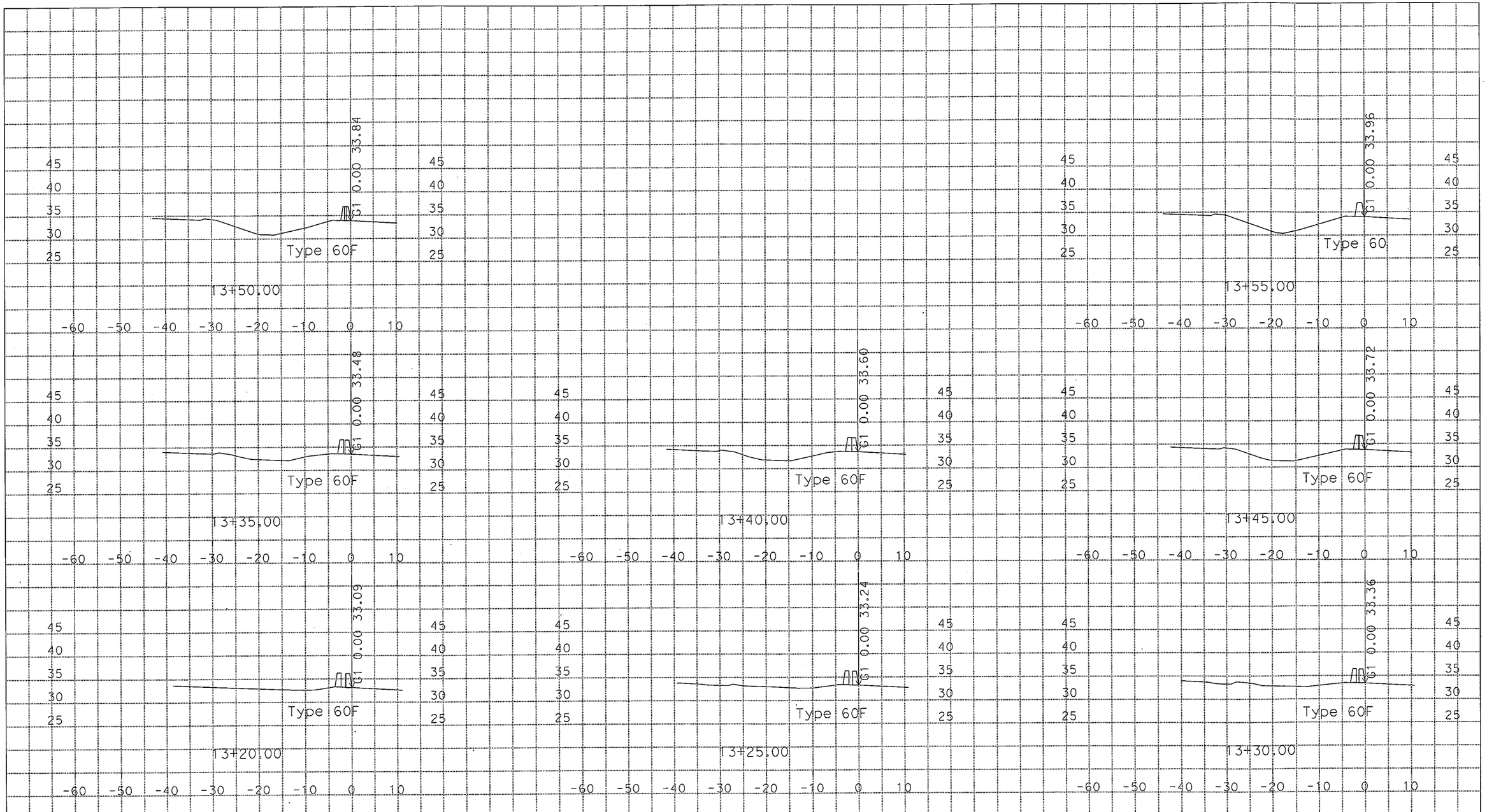

PLOTTED DATE: 11-SEP-2015

SCALE: 1"=10' Horiz.
1"=10' Vert.

CREATED BY: GURJOT GILL

CONTRACT: 10-0X9701

DIST/CO/RTE/PM: 10/SJ/4, 99/16.0/19.4, 18.5

PROJECT ID: 10130001141

"G1" LINE
CROSS SECTIONS
SHEET 4 OF 6

FOR EARTHWORK DEVELOPMENT ONLY

All Dimensions are U.S. Survey Feet

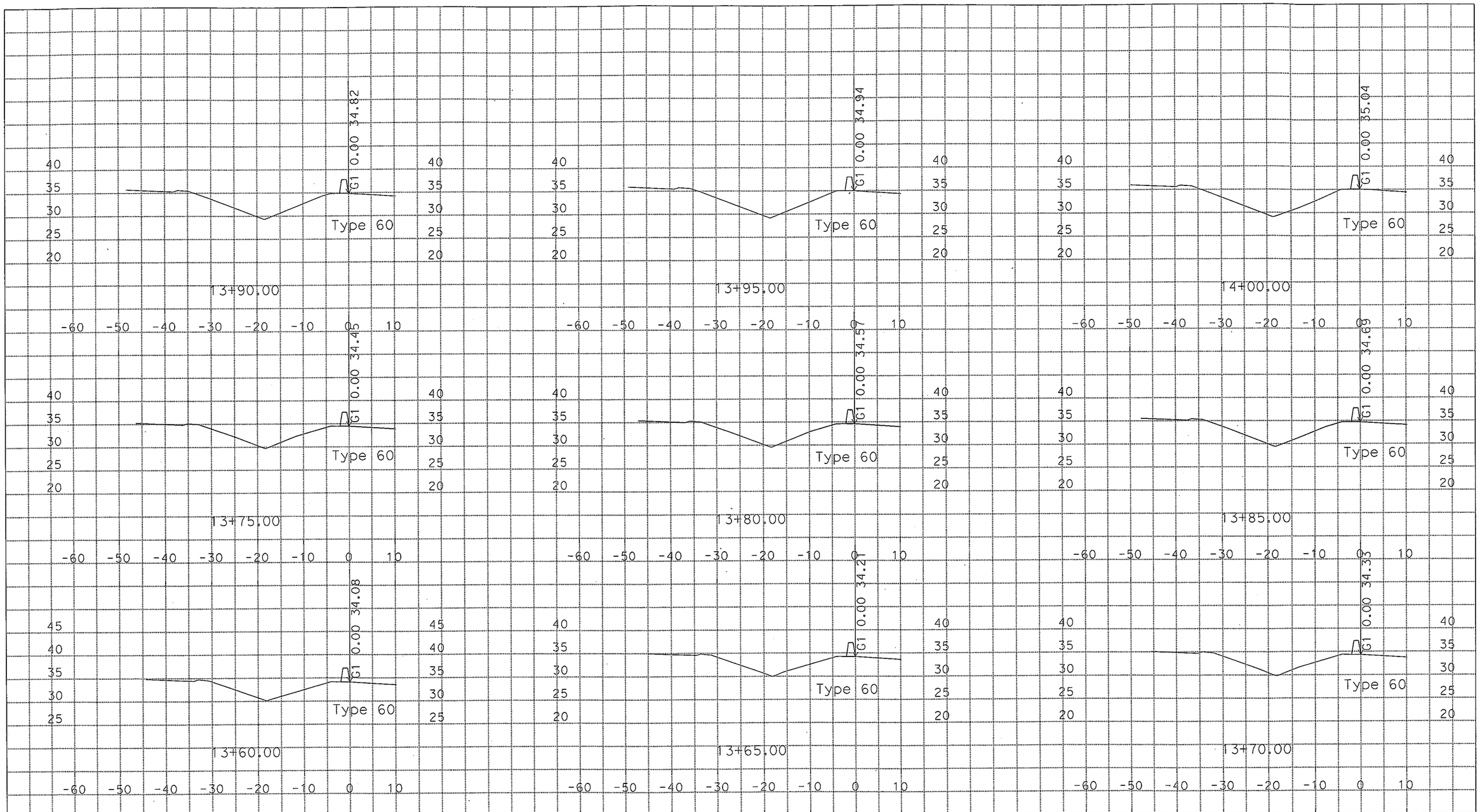

PLOTTED DATE: 11-SEP-2015

SCALE: 1"=10' Horiz.
1"=10' Vert.

CREATED BY: GURJOT GILL

CONTRACT: 10-0X9701

DIST/CO/RTE/PM: 10/SJ/4, 99/16.0/19.4, 18.5

PROJECT ID: 10130001141

"G1" LINE
CROSS SECTIONS
SHEET 5 OF 6

FOR EARTHWORK DEVELOPMENT ONLY

All Dimensions are U.S. Survey Feet

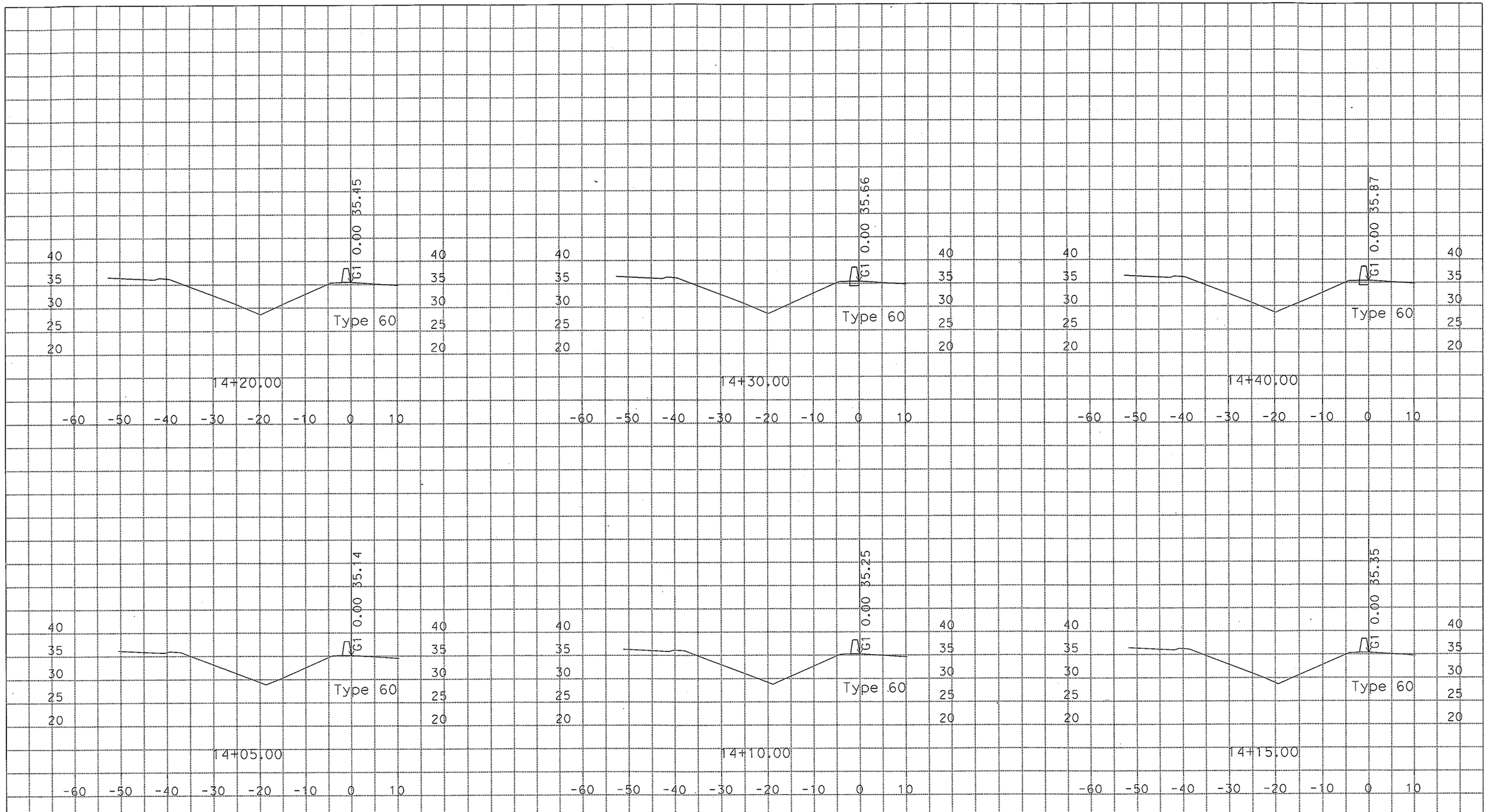

PLOTTED DATE: 11-SEP-2015

SCALE: 1"=10' Horiz.
1"=10' Vert.

CREATED BY: GURJOT GILL

CONTRACT: 10-0X9701

DIST/CO/RTE/PM: 10/SJ/4, 99/16.0/19.4, 18.5

PROJECT ID: 10130001141

"G1" LINE
CROSS SECTIONS
SHEET 6 OF 6