Dist	COUNTY	ROUTE	POST MILES TOTAL PROJECT	SHEET No.	TOTAL SHEETS
10	Alp, Ama,Cal	4,88	Var	2	187

REGISTERED CIVIL ENGINEER 1/22/13 DATE

7-22-13
PLANS APPROVAL DATE

REGISTERED PROFESSIONAL ENGINEER JOSE A. ALICEA II No. 64817 Exp. 6/30/15 CIVIL STATE OF CALIFORNIA

THE STATE OF CALIFORNIA OR ITS OFFICERS OR AGENTS SHALL NOT BE RESPONSIBLE FOR THE ACCURACY OR COMPLETENESS OF SCANNED COPIES OF THIS PLAN SHEET.

NOTES:

1. DIMENSIONS OF PAVEMENT STRUCTURES (STRUCTURAL SECTIONS) ARE SUBJECT TO TOLERANCES SPECIFIED IN THE STANDARD SPECIFICATIONS.
2. FOR ACCURATE RIGHT OF WAY DATA, CONTACT RIGHT OF WAY ENGINEERING AT THE DISTRICT OFFICE.
3. EXISTING UTILITY FACILITIES HAVE NOT BEEN PLOTTED ON THESE PLANS.

LEGEND

- CONCRETE SLAB
- ROADWAY EXCAVATION
  HMA (TYPE A)
  AB

COORDINATE LIST 1

LOCATION	NORTHING	EASTING	ELEVATION
a	32828.771	33211.223	
b	32812.949	33234.290	
c	32781.788	33179.051	
d	32765.991	33202.080	
e	32739.420	33099.579	
f	32696.465	33196.305	
g	32676.215	33071.779	
h	32633.554	33168.367	
i	32719.646	33107.185	328.60
j	32688.753	33176.451	328.20
k	32679.552	33089.324	328.60
l	32648.693	33158.657	328.20
m	32715.574	33116.252	328.70
n	32692.889	33167.438	328.70
o	32675.348	33098.424	328.70
p	32652.658	33149.621	328.70

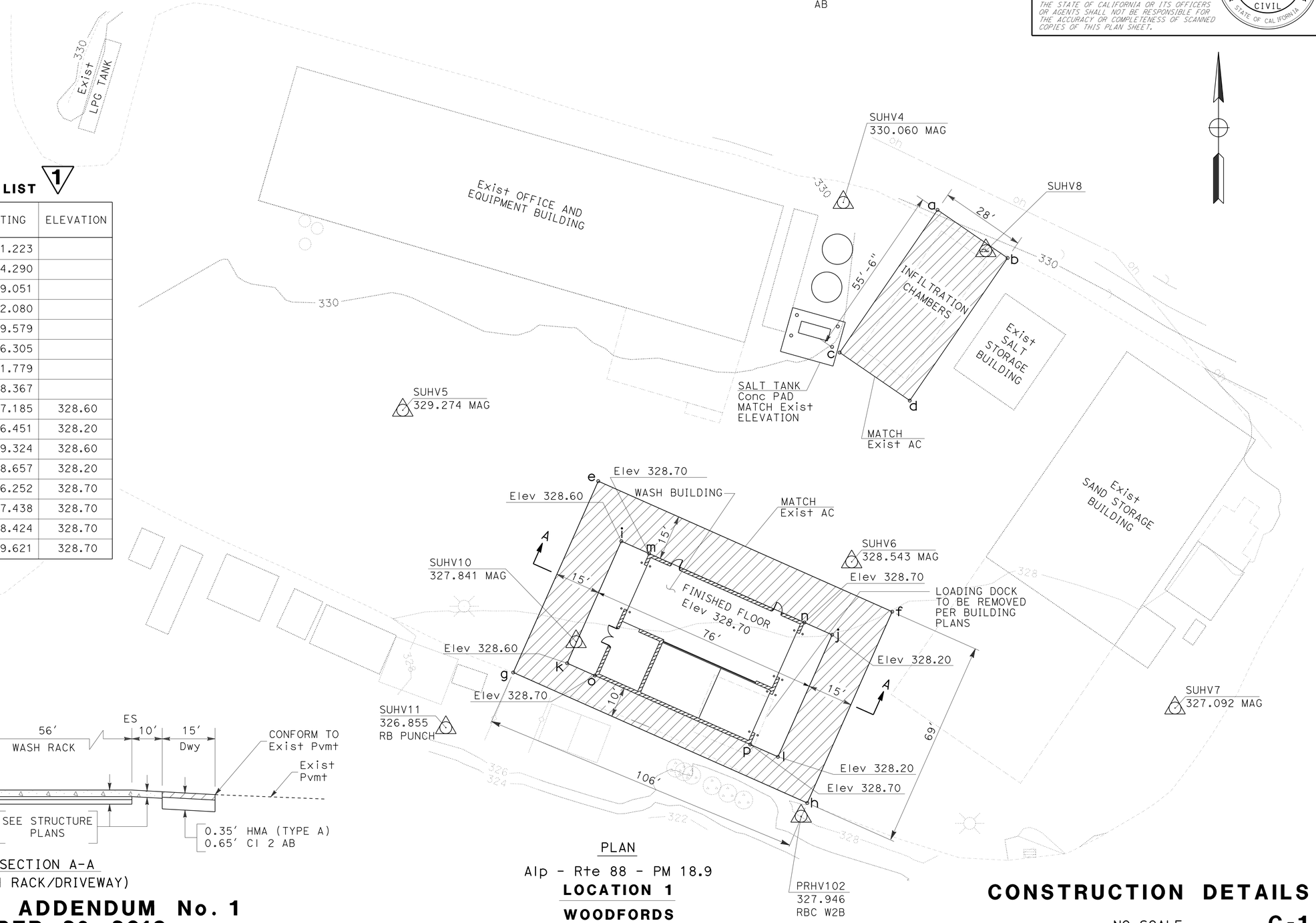

PLAN

Alp - Rte 88 - PM 18.9

LOCATION 1

WOODFORDS MAINTENANCE STATION

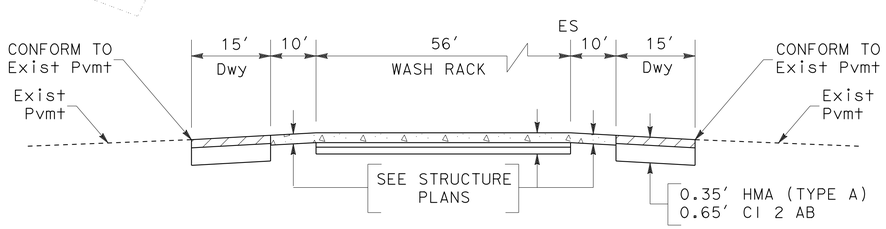

SECTION A-A
(WASH RACK/DRIVEWAY)

1 REPLACED PER ADDENDUM No. 1 DATED NOVEMBER 26, 2013

CONSTRUCTION DETAILS

NO SCALE

C-1

STATE OF CALIFORNIA - DEPARTMENT OF TRANSPORTATION
Caltrans
MAINTENANCE

FUNCTIONAL SUPERVISOR: ALVIN MANGINDIN
CALCULATED-DESIGNED BY: JOSE A ALICEA II
CHECKED BY: RHODEL DECLARO
REVISED BY: JAA
DATE REVISED: 01/23/13

LAST REVISION 00-00-00
DATE PLOTTED => 25-NOV-2013
TIME PLOTTED => 13:23

Dist	COUNTY	ROUTE	POST MILES TOTAL PROJECT	SHEET No.	TOTAL SHEETS
10	Alp, Ama,Cal	4,88	Var	3	187

REGISTERED CIVIL ENGINEER 1/22/13 DATE

7-22-13
PLANS APPROVAL DATE

REGISTERED PROFESSIONAL ENGINEER JOSE A. ALICEA II No. 64817 Exp. 6/30/15 CIVIL STATE OF CALIFORNIA

THE STATE OF CALIFORNIA OR ITS OFFICERS OR AGENTS SHALL NOT BE RESPONSIBLE FOR THE ACCURACY OR COMPLETENESS OF SCANNED COPIES OF THIS PLAN SHEET.

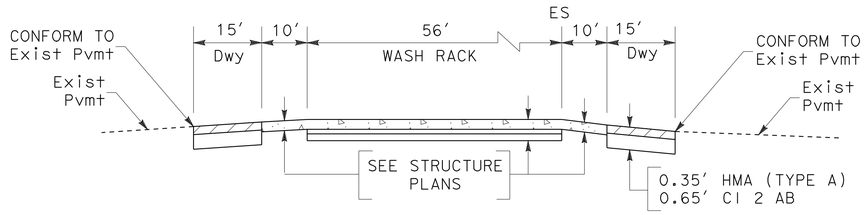

SECTION B-B
(WASH RACK/DRIVEWAY)

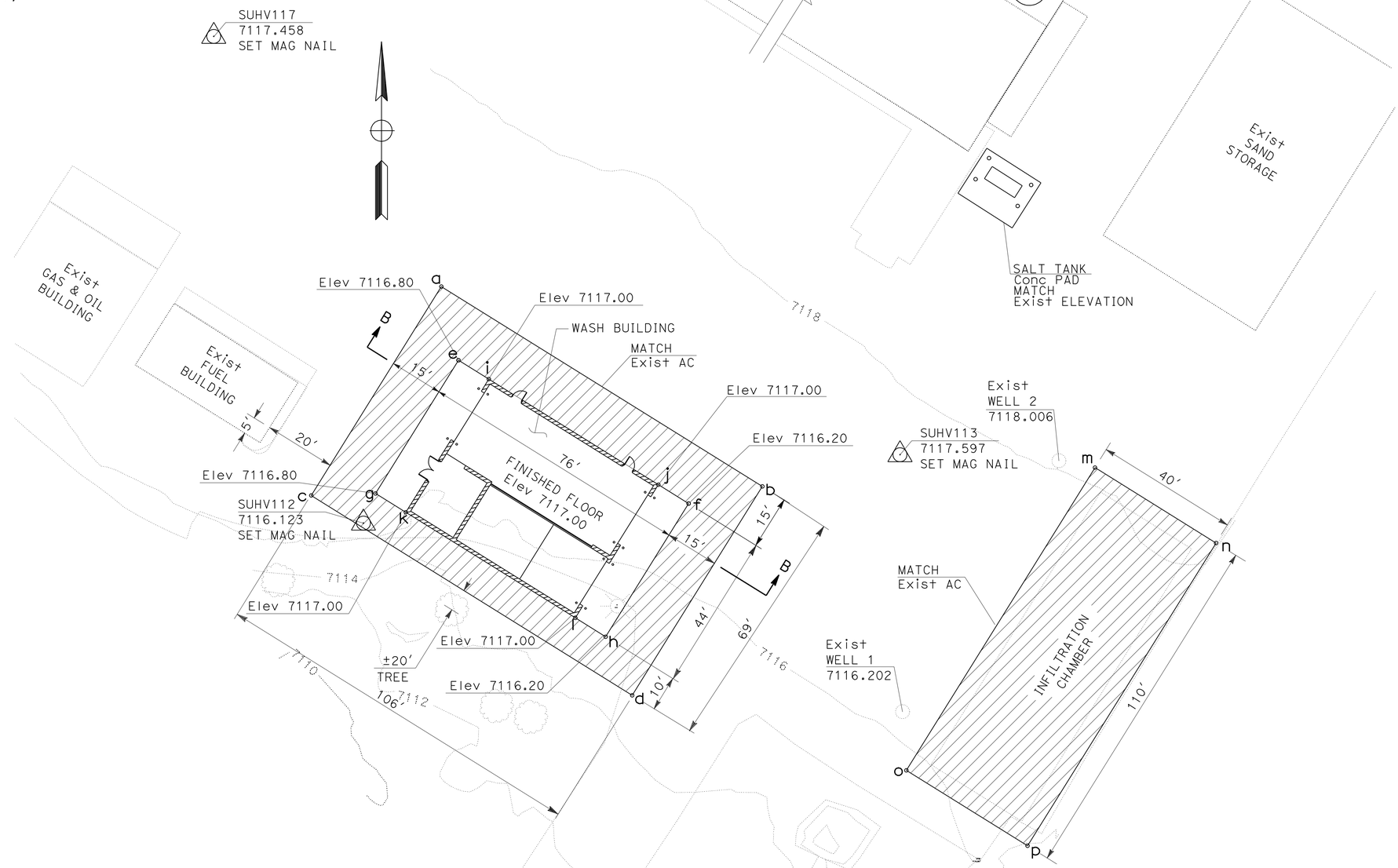

COORDINATE LIST

LOCATION	NORTHING	EASTING	ELEVATION
a	1979001.728	7060635.863	
b	1978945.695	7060725.842	
c	1978943.157	7060599.388	
d	1978887.123	7060689.367	
e	1978981.066	7060640.666	7116.80
f	1978940.891	7060705.180	7116.20
g	1978943.716	7060617.407	7116.80
h	1978903.541	7060681.921	7116.20
i	1978975.780	7060649.155	7117.00
j	1978946.177	7060696.691	7117.00
k	1978938.430	7060625.896	7117.00
l	1978908.827	7060673.432	7117.00
m	1978950.969	7060819.090	
n	1978929.825	7060853.044	
1 o	1978857.595 ~~1978866.595~~	7060760.942 ~~7060766.228~~	
1 p	~~1978844.938~~ 1978836.450	~~7060800.183~~ 7060794.896	

PLAN

Ama - Rte 88 - PM 54.0

LOCATION 2
PEDDLER HILL
MAINTENANCE STATION

1 REPLACED PER ADDENDUM No. 1 DATED NOVEMBER 26, 2013

CONSTRUCTION DETAILS

NO SCALE

C-2

REVISED BY	JAA
DATE REVISED	12/28/12
JOSE A ALICEA II	
RHODEL DE CLARO	
CALCULATED-DESIGNED BY	
CHECKED BY	
FUNCTIONAL SUPERVISOR	
ALVIN MANGINDIN	

STATE OF CALIFORNIA - DEPARTMENT OF TRANSPORTATION
Caltrans
MAINTENANCE

LAST REVISION 00-00-00
DATE PLOTTED => 25-NOV-2013
TIME PLOTTED => 13:51

Dist	COUNTY	ROUTE	POST MILES TOTAL PROJECT	SHEET No.	TOTAL SHEETS
10	Alp, Ama,Cal	4,88	Var	4	187

REGISTERED CIVIL ENGINEER — DATE 1/22/13

7-22-13
PLANS APPROVAL DATE

REGISTERED PROFESSIONAL ENGINEER JOSE A. ALICEA II No. 64817 Exp. 6/30/15 CIVIL STATE OF CALIFORNIA

THE STATE OF CALIFORNIA OR ITS OFFICERS OR AGENTS SHALL NOT BE RESPONSIBLE FOR THE ACCURACY OR COMPLETENESS OF SCANNED COPIES OF THIS PLAN SHEET.

NOTES (THIS SHEET ONLY):

1. FOR RETAINING WALL (TYPE 6A) SEE REVISED STANDARD PLANS RSP B3-7B AND RSP B3-7C).
2. MASONRY UNITS SHALL BE 8" x 8"x 16" IN SIZE.
3. ELEVATION VARIES SEE C-5.

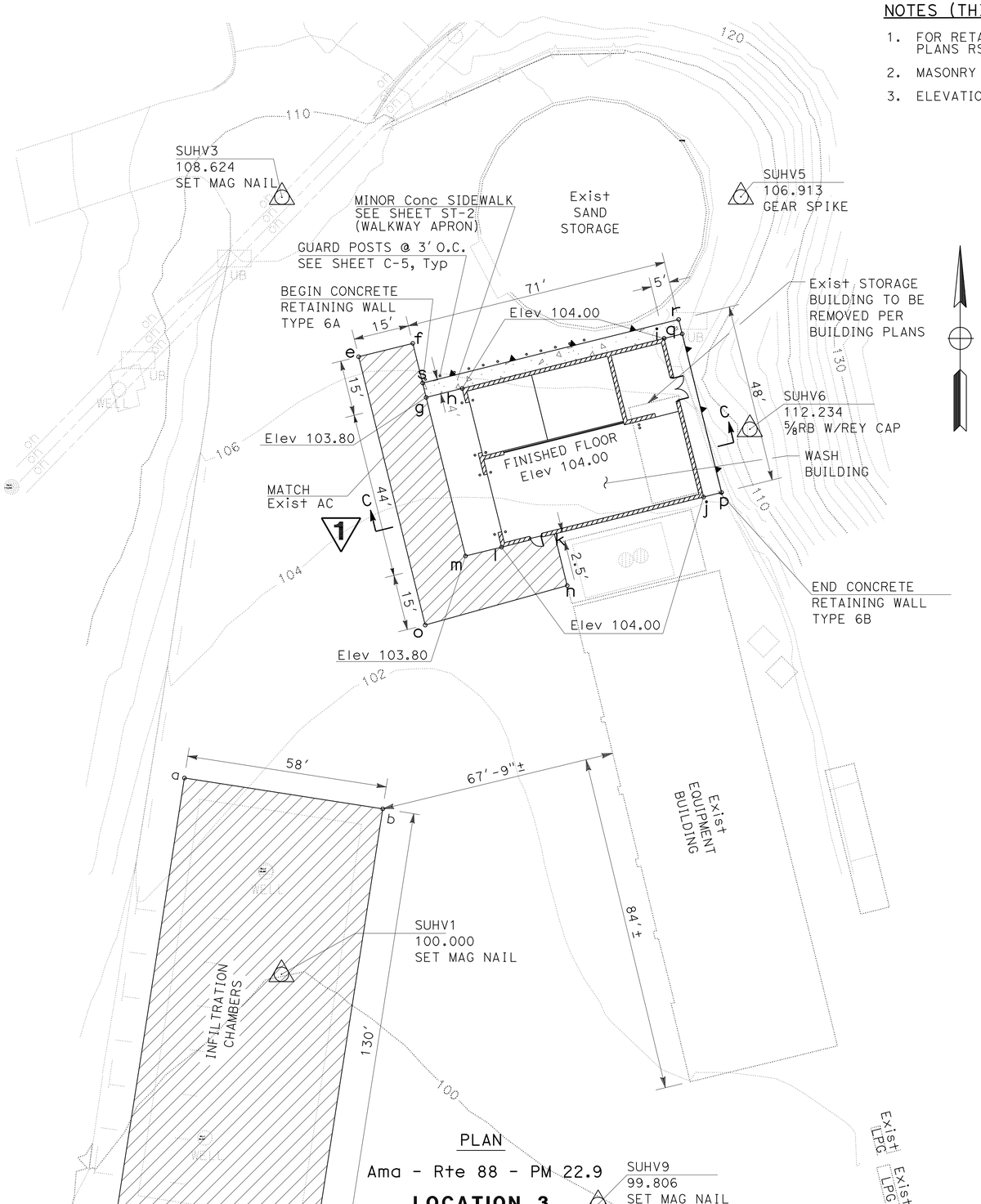

PLAN

Ama - Rte 88 - PM 22.9

LOCATION 3

PINE GROVE MAINTENANCE STATION

1 COORDINATE LIST

LOCATION	NORTHING	EASTING	ELEVATION
a	20053.710	9965.652	
b	20044.774	10022.960	
c	19916.326	10002.931	
d	19925.262	9945.623	
e	20165.817	10020.841	
f	20169.428	10035.400	
g	20154.870	10039.011	103.80
h	20157.277	10048.717	104.00
i	20170.760	10103.069	104.00
j	20128.055	10113.662	104.00
k	20118.068	10073.541	
l	20114.572	10059.310	104.00
m	20112.164	10049.605	103.80
n	20104.204	10076.980	
o	20093.582	10038.760	
p	20129.258	10118.515	
q	20171.964	10107.922	
r	20175.846	10106.959	
s	20158.752	10038.048	

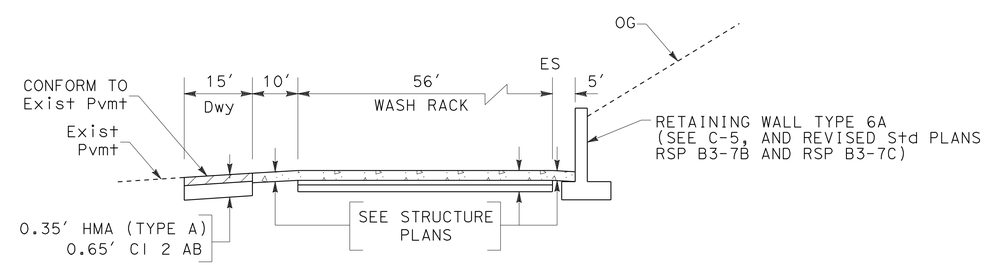

SECTION C-C
(WASH RACK/DIVEWAY)

1 REPLACED PER ADDENDUM No. 1
DATED NOVEMBER 26, 2013

CONSTRUCTION DETAILS

NO SCALE

C-3

STATE OF CALIFORNIA - DEPARTMENT OF TRANSPORTATION
MAINTENANCE
Caltrans

FUNCTIONAL SUPERVISOR: ALVIN MANGINDIN
CALCULATED-DESIGNED BY: JOSE A ALICEA II
CHECKED BY: RHODEL DE CLARO
REVISED BY: JAA
DATE REVISED: 01/23/13

LAST REVISION 00-00-00 | DATE PLOTTED => 26-NOV-2013 | TIME PLOTTED => 07:16

Dist	COUNTY	ROUTE	POST MILES TOTAL PROJECT	SHEET No.	TOTAL SHEETS
10	Alp, Ama,Cal	4,88	Var	5	187

REGISTERED CIVIL ENGINEER — DATE 1/22/13

7-22-13
PLANS APPROVAL DATE

REGISTERED PROFESSIONAL ENGINEER JOSE A. ALICEA II No. 64817 Exp. 6/30/15 CIVIL STATE OF CALIFORNIA

THE STATE OF CALIFORNIA OR ITS OFFICERS OR AGENTS SHALL NOT BE RESPONSIBLE FOR THE ACCURACY OR COMPLETENESS OF SCANNED COPIES OF THIS PLAN SHEET.

COORDINATE LIST

LOCATION	NORTHING	EASTING	ELEVATION
a	9636.097 ~~9635.170~~	9764.819 ~~9761.966~~	
b	9642.625 ~~9406.566~~	9784.779 ~~9836.670~~	
c	9414.021	9859.483	
d	9428.909	9905.203	
e	9344.105	9944.511	
f	9339.126	9944.945	
g	9335.017	9899.537	100.20
h	9334.148	9889.575	100.60
i	9329.281	9833.787	100.60
j	9328.846	9828.806	100.50
k	9372.680	9824.982	100.50
l	9373.114	9829.963	100.60
m	9377.981	9885.751	100.60
n	9378.850	9895.713	100.20
o	~~9411.244~~ 9411.252	~~9838.298~~ 9838.302	

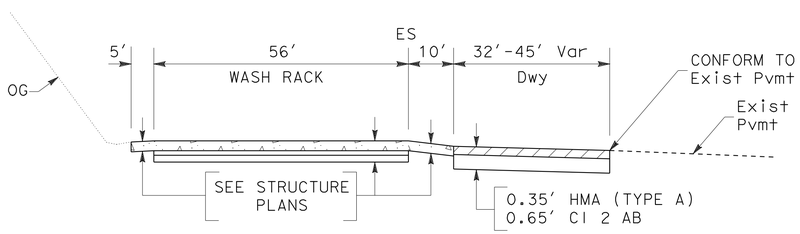

SECTION D-D
(WASH RACK/DRIVEWAY)

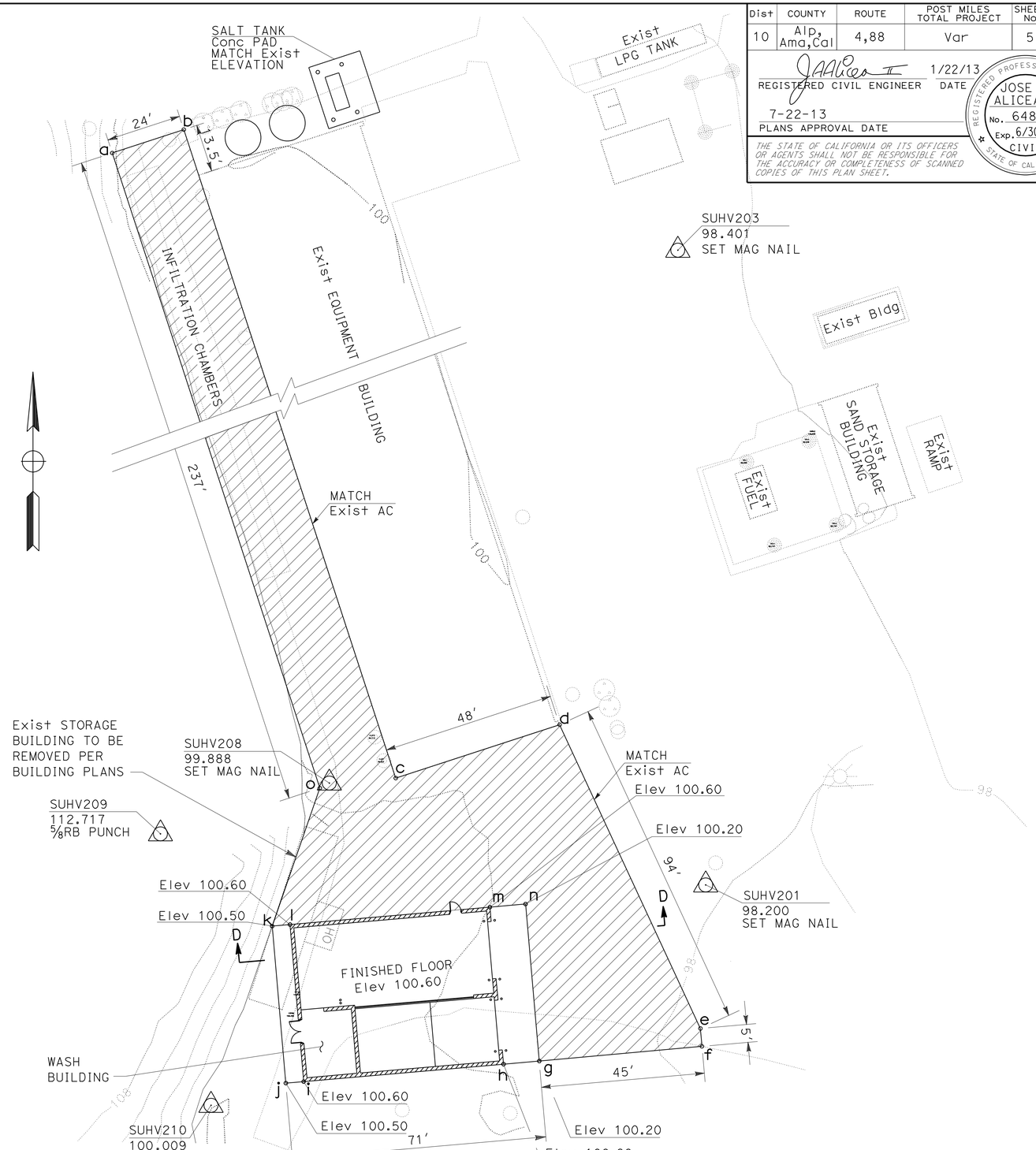

PLAN

Cal - Rte 4 - PM 49.6

LOCATION 4

CAMP CONNELL MAINTENANCE STATION

1 REPLACED PER ADDENDUM No. 1 DATED NOVEMBER 26, 2013

CONSTRUCTION DETAILS

NO SCALE

C-4

STATE OF CALIFORNIA - DEPARTMENT OF TRANSPORTATION
Caltrans
MAINTENANCE

FUNCTIONAL SUPERVISOR: ALVIN MANGINDIN
CALCULATED-DESIGNED BY: JOSE A ALICEA II
CHECKED BY: RHODEL DE CLARO
REVISED BY: JAA
DATE REVISED: 01/24/13

LAST REVISION 00-00-00 | DATE PLOTTED => 25-NOV-2013 | TIME PLOTTED => 13:39