FOR EARTHWORK DEVELOPMENT ONLY

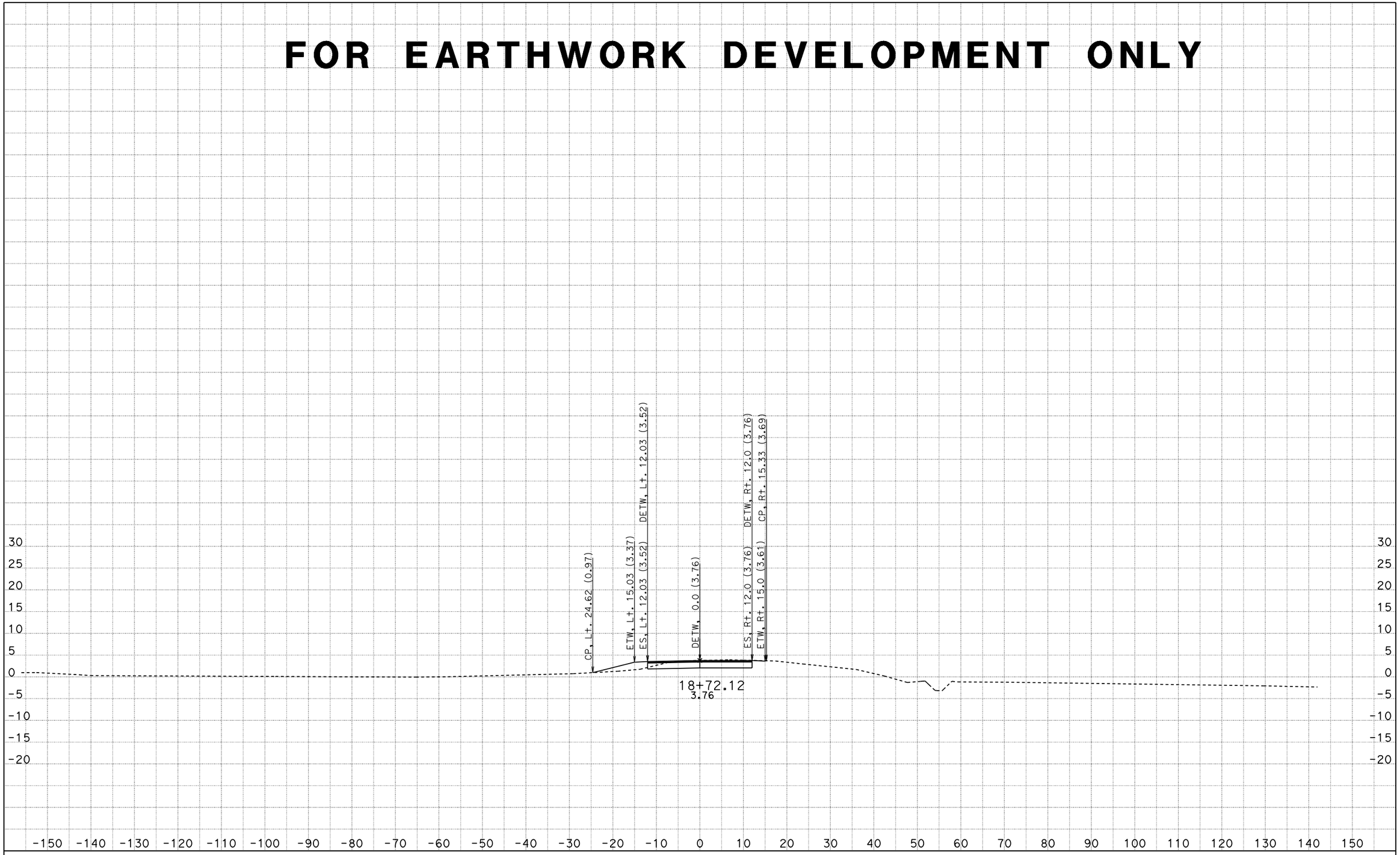

CREATED BY: HLE
DATE: 11/19/2013
KC Project: 00198

File: C:\Users\s128437\Desktop\00198\2-25-13\fininland.ear

CONTRACT: 10-0W1201
DIST/CO/RTE/PM: 10/SJ/4/R8.3/T14.3
PROJECT ID: 00198

SCALE: 1" = 10' Horiz.
1" = 10' Vert.

All Dimensions are US Survey Feet

INLAND1
CROSS SECTIONS
SHEET 1 OF 13

FOR EARTHWORK DEVELOPMENT ONLY

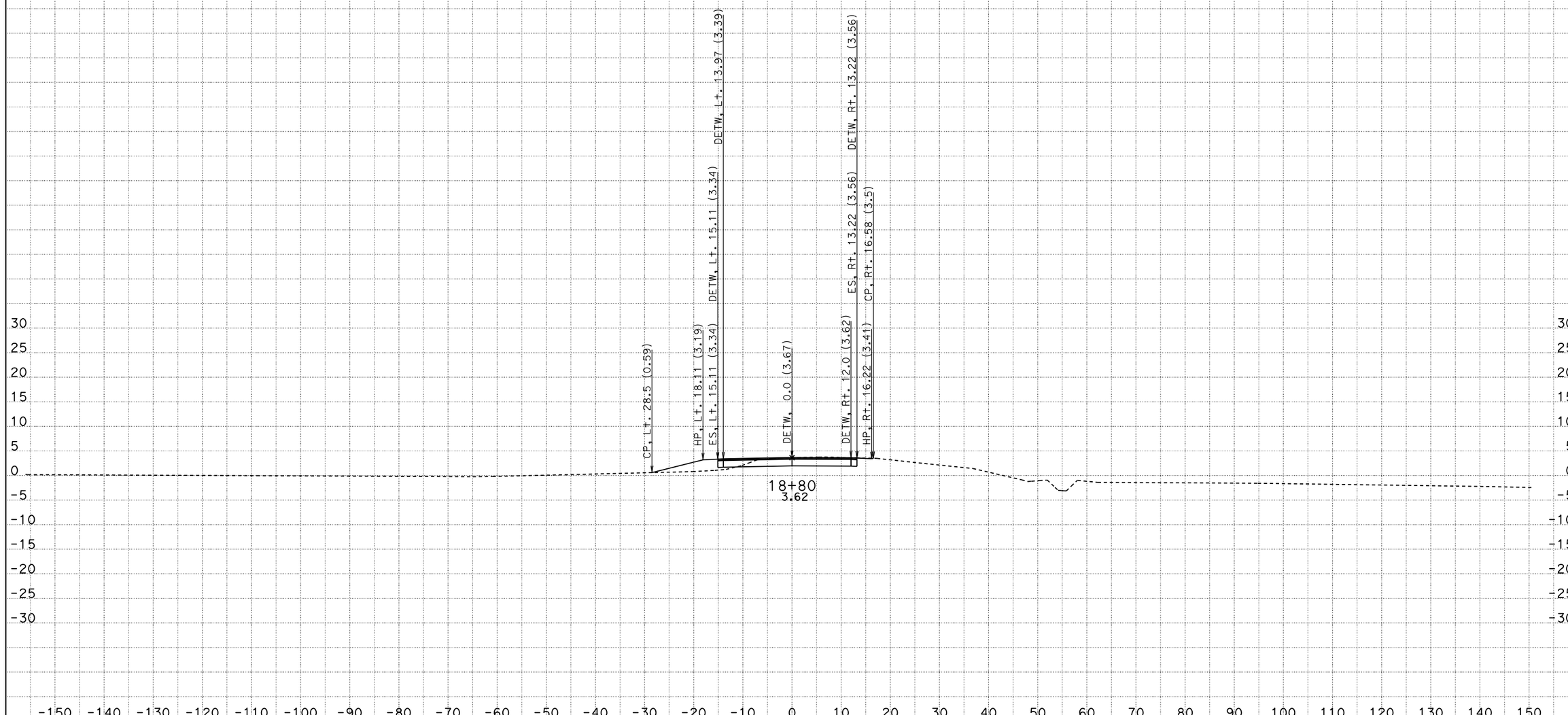

CREATED BY: HLE
DATE: 11/19/2013
KC Project: 00198

File: C:\Users\s128437\Desktop\00198\2-25-13\fininland.ear

CONTRACT: 10-OW1201
DIST/CO/RTE/PM: 10/SJ/4/R8.3/T14.3
PROJECT ID: 00198

SCALE: 1" = 10' Horiz.
1" = 10' Vert.

All Dimensions are US Survey Feet

INLAND1
CROSS SECTIONS

FOR EARTHWORK DEVELOPMENT ONLY

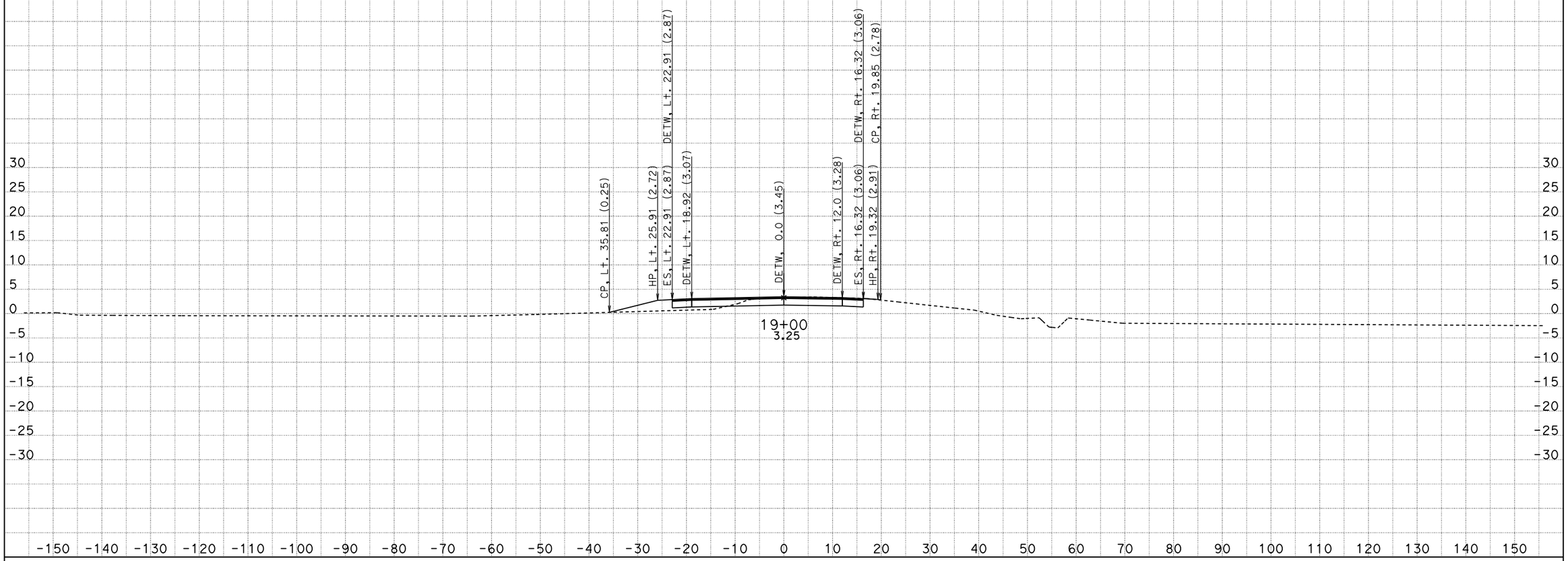

CREATED BY: HLE
DATE: 11/19/2013
KC Project: 00198 File: C:\Users\s128437\Desktop\00198\2-25-13\fininland.ear

CONTRACT: 10-0W1201
DIST/CO/RTE/PM: 10/SJ/4/R8.3/T14.3
PROJECT ID: 00198

SCALE: 1" = 10' Horiz.
1" = 10' Vert.

All Dimensions are US Survey Feet

INLAND1
CROSS SECTIONS
SHEET 3 OF 13

FOR EARTHWORK DEVELOPMENT ONLY

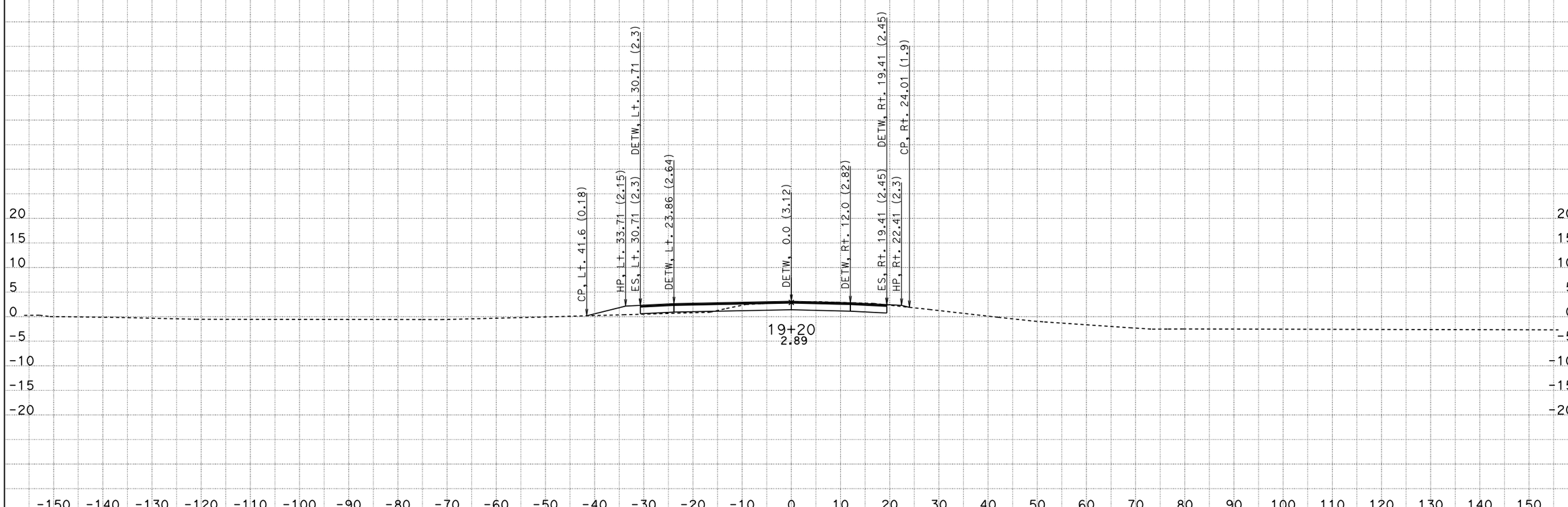

CREATED BY: HLE
DATE: 11/19/2013
KC Project: 00198

CONTRACT: 10-OW1201
DIST/CO/RTE/PM: 10/SJ/4/R8.3/T14.3
File: C:\Users\s128437\Desktop\00198\2-25-13\fininland.ear PROJECT ID: 00198

SCALE: 1" = 10' Horiz.
1" = 10' Vert.

All Dimensions are US Survey Feet

INLAND1
CROSS SECTIONS

FOR EARTHWORK DEVELOPMENT ONLY

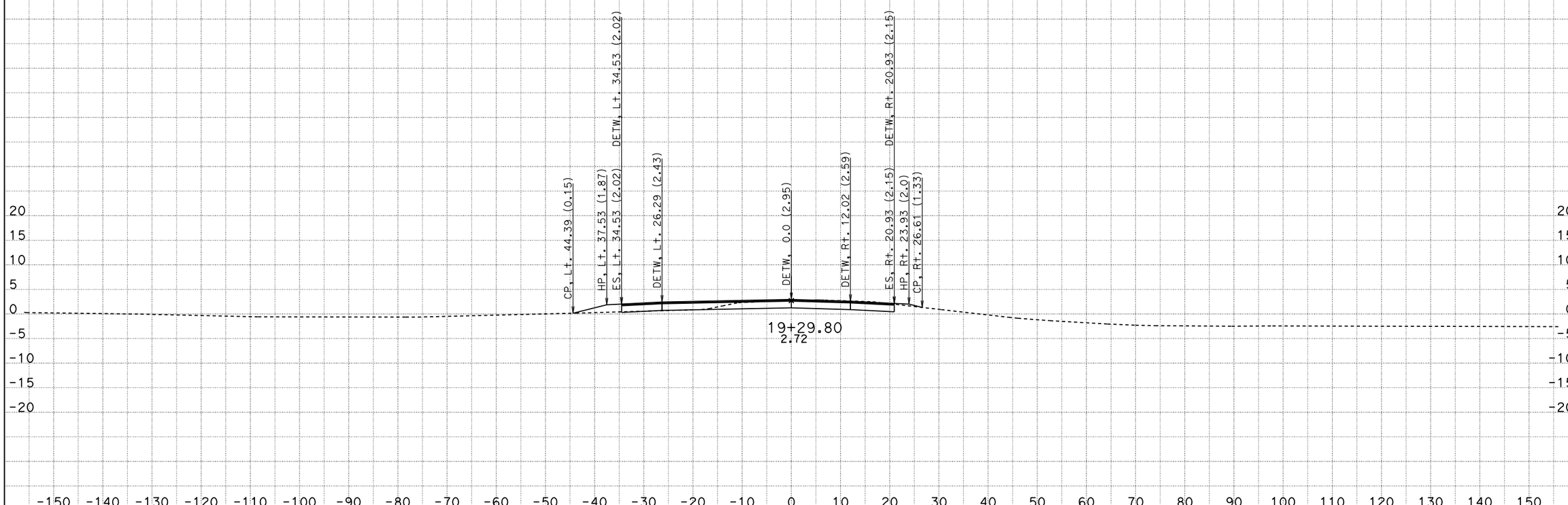

CREATED BY: HLE
DATE: 11/19/2013
KC Project: 00198

File: C:\Users\s128437\Desktop\00198\2-25-13\fininland.ear

CONTRACT: 10-OW1201
DIST/CO/RTE/PM: 10/SJ/4/R8.3/T14.3
PROJECT ID: 00198

SCALE: 1" = 10' Horiz.
1" = 10' Vert.

All Dimensions are US Survey Feet

INLAND1
CROSS SECTIONS
SHEET 5 OF 13

FOR EARTHWORK DEVELOPMENT ONLY

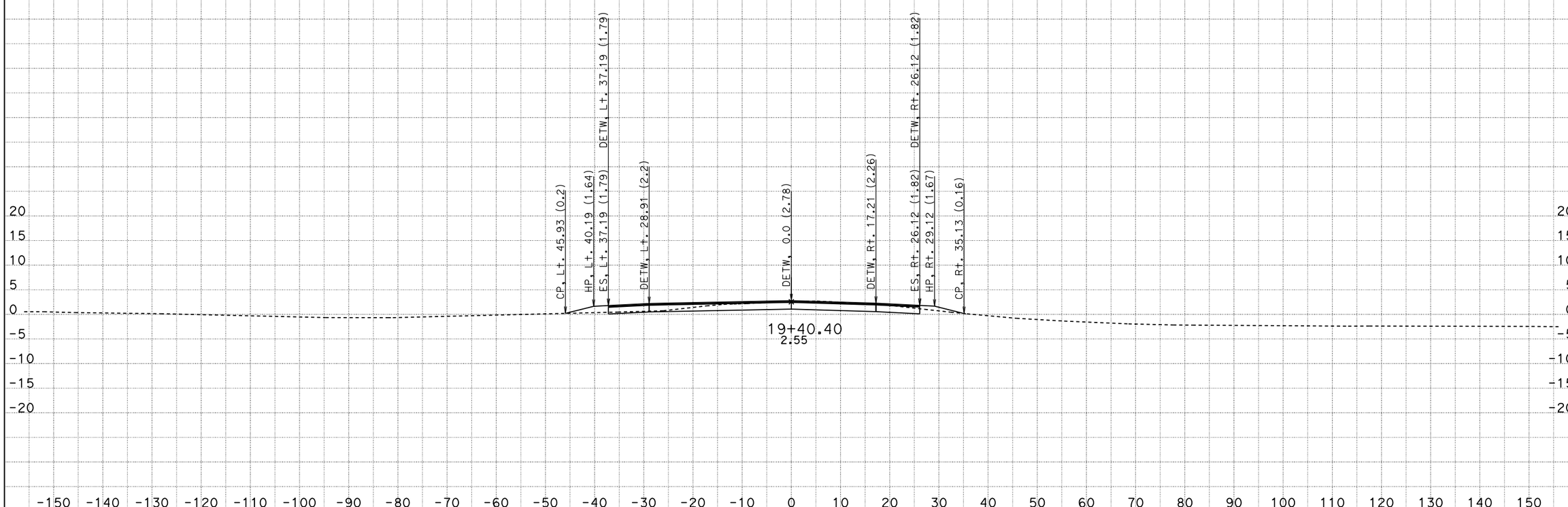

CREATED BY: HLE
DATE: 11/19/2013
KC Project: 00198

File: C:\Users\s128437\Desktop\00198\2-25-13\fininland.ear

CONTRACT: 10-OW1201
DIST/CO/RTE/PM: 10/SJ/4/R8.3/T14.3
PROJECT ID: 00198

SCALE: 1" = 10' Horiz.
1" = 10' Vert.

All Dimensions are US Survey Feet

INLAND1
CROSS SECTIONS
SHEET 6 OF 13

FOR EARTHWORK DEVELOPMENT ONLY

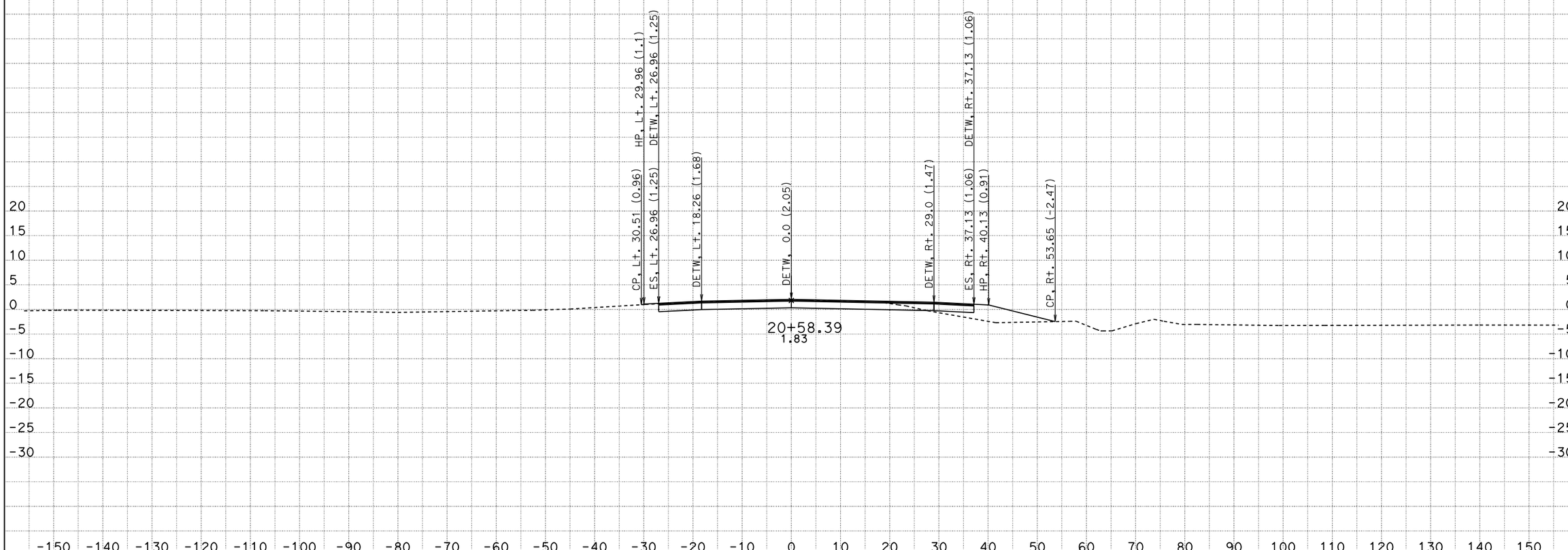

CREATED BY: HLE
DATE: 11/19/2013
KC Project: 00198 File: C:\Users\s128437\Desktop\00198\2-25-13\fininland.ear

CONTRACT: 10-0W1201
DIST/CO/RTE/PM: 10/SJ/4/R8.3/T14.3
PROJECT ID: 00198

SCALE: 1" = 10' Horiz.
1" = 10' Vert.

All Dimensions are US Survey Feet

INLAND1
CROSS SECTIONS
SHEET 7 OF 13

FOR EARTHWORK DEVELOPMENT ONLY

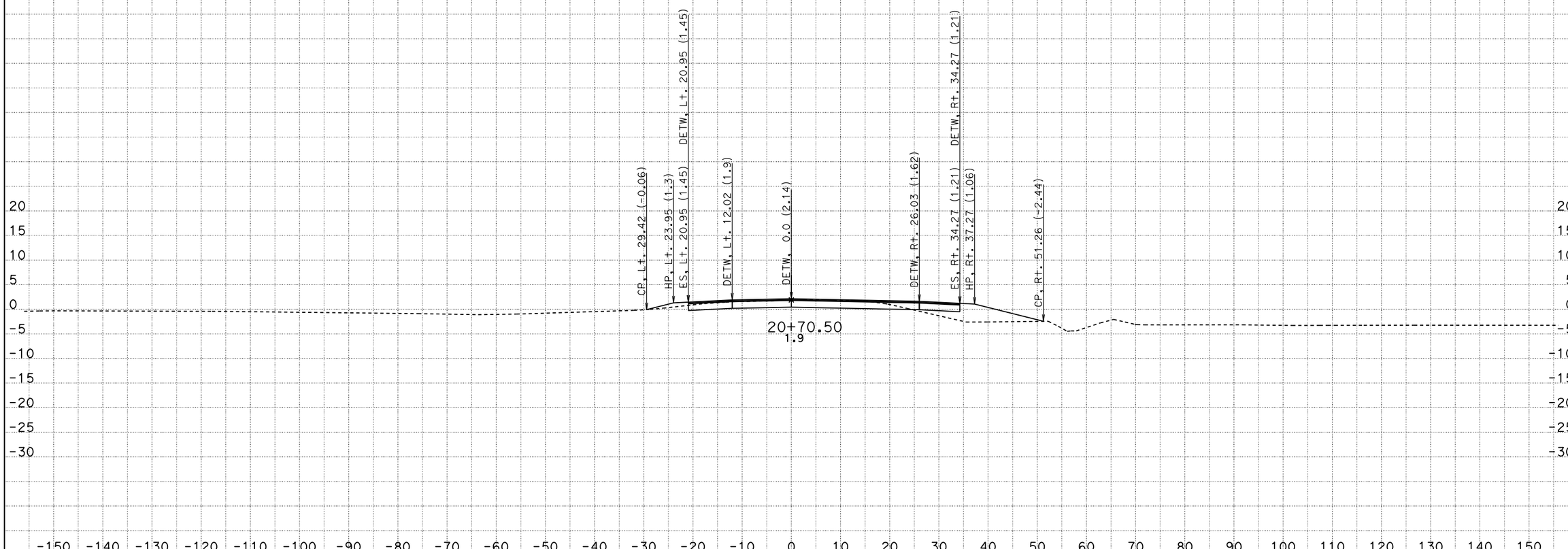

CREATED BY: HLE
DATE: 11/19/2013
KC Project: 00198

File: C:\Users\s128437\Desktop\00198\2-25-13\fininland.ear

CONTRACT: 10-OW1201
DIST/CO/RTE/PM: 10/SJ/4/R8.3/T14.3
PROJECT ID: 00198

SCALE: 1" = 10' Horiz.
1" = 10' Vert.

All Dimensions are US Survey Feet

INLAND1
CROSS SECTIONS
SHEET 8 OF 13

FOR EARTHWORK DEVELOPMENT ONLY

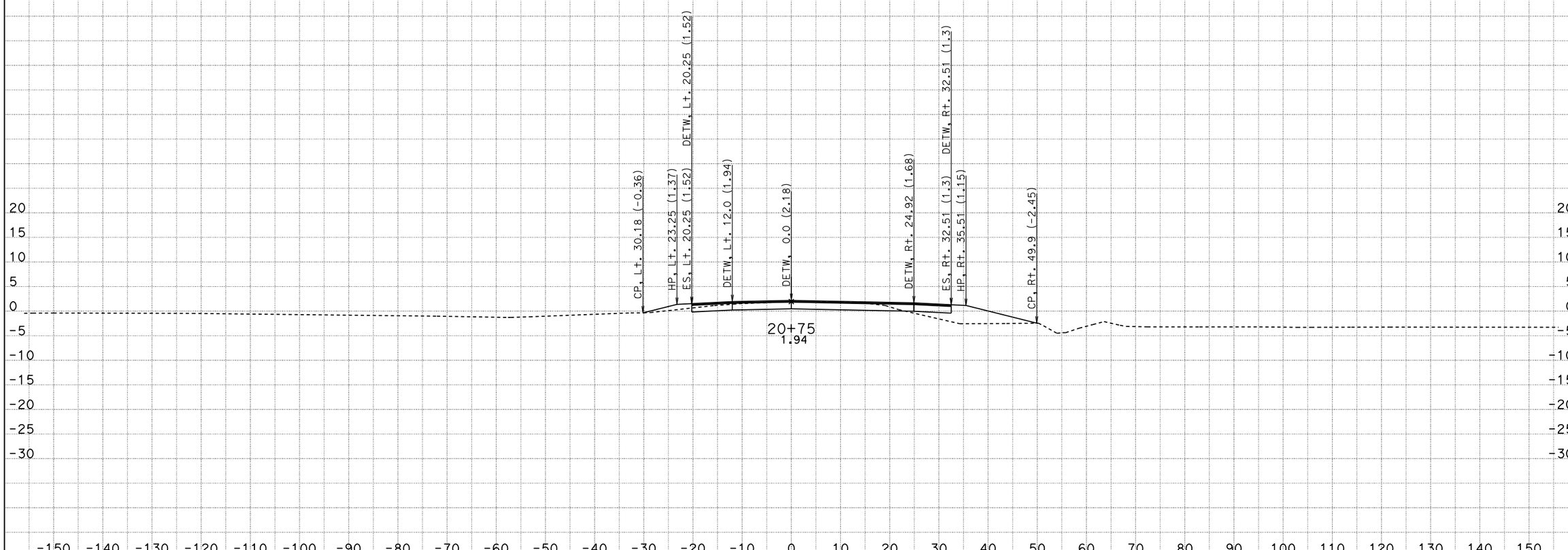

CREATED BY: HLE
DATE: 11/19/2013
KC Project: 00198

CONTRACT: 10-0W1201
DIST/CO/RTE/PM: 10/SJ/4/R8.3/T14.3
File: C:\Users\s128437\Desktop\00198\2-25-13\fininland.ear PROJECT ID: 00198

SCALE: 1" = 10' Horiz.
1" = 10' Vert.

All Dimensions are US Survey Feet

INLAND1
CROSS SECTIONS

FOR EARTHWORK DEVELOPMENT ONLY

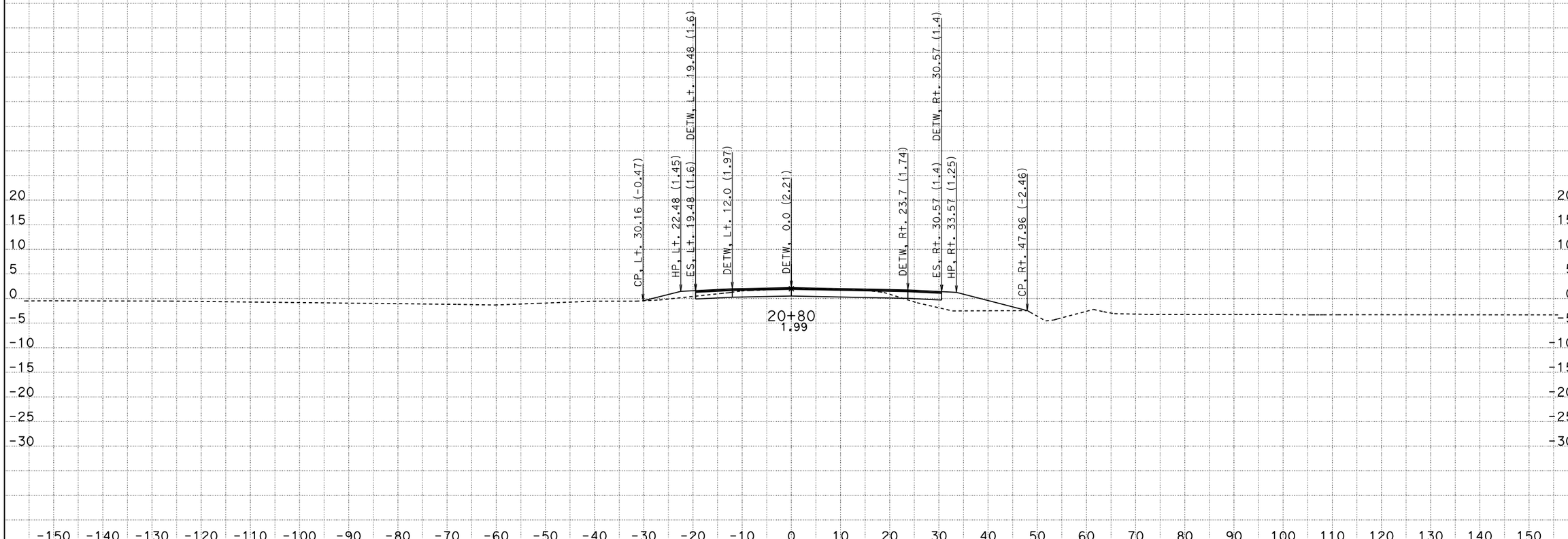

CREATED BY: HLE
DATE: 11/19/2013
KC Project: 00198 File: C:\Users\s128437\Desktop\00198\2-25-13\fininland.ear

CONTRACT: 10-OW1201
DIST/CO/RTE/PM: 10/SJ/4/R8.3/T14.3
PROJECT ID: 00198

SCALE: 1" = 10' Horiz.
1" = 10' Vert.

All Dimensions are US Survey Feet

INLAND1
CROSS SECTIONS
SHEET 10 OF 13

FOR EARTHWORK DEVELOPMENT ONLY

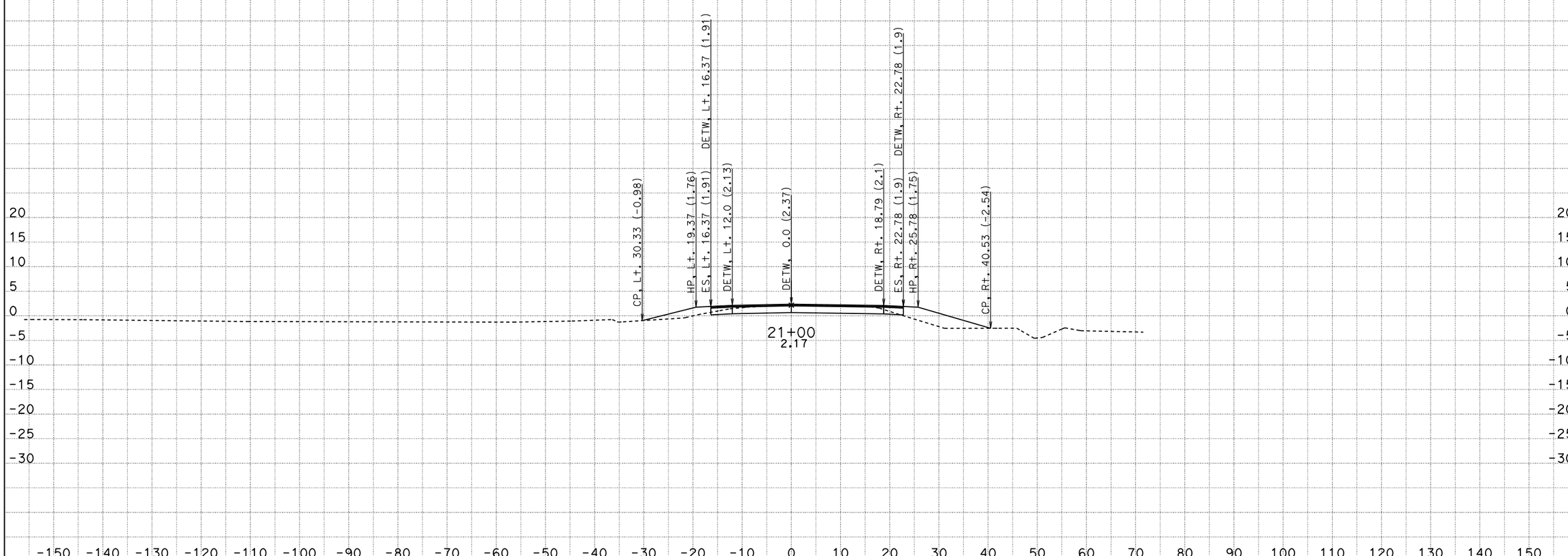

CREATED BY: HLE
DATE: 11/19/2013
KC Project: 00198 File: C:\Users\s128437\Desktop\00198\2-25-13\fininland.ear

CONTRACT: 10-0W1201
DIST/CO/RTE/PM: 10/SJ/4/R8.3/T14.3
PROJECT ID: 00198

SCALE: 1" = 10' Horiz.
1" = 10' Vert.

All Dimensions are US Survey Feet

INLAND1
CROSS SECTIONS
SHEET 11 OF 13

FOR EARTHWORK DEVELOPMENT ONLY

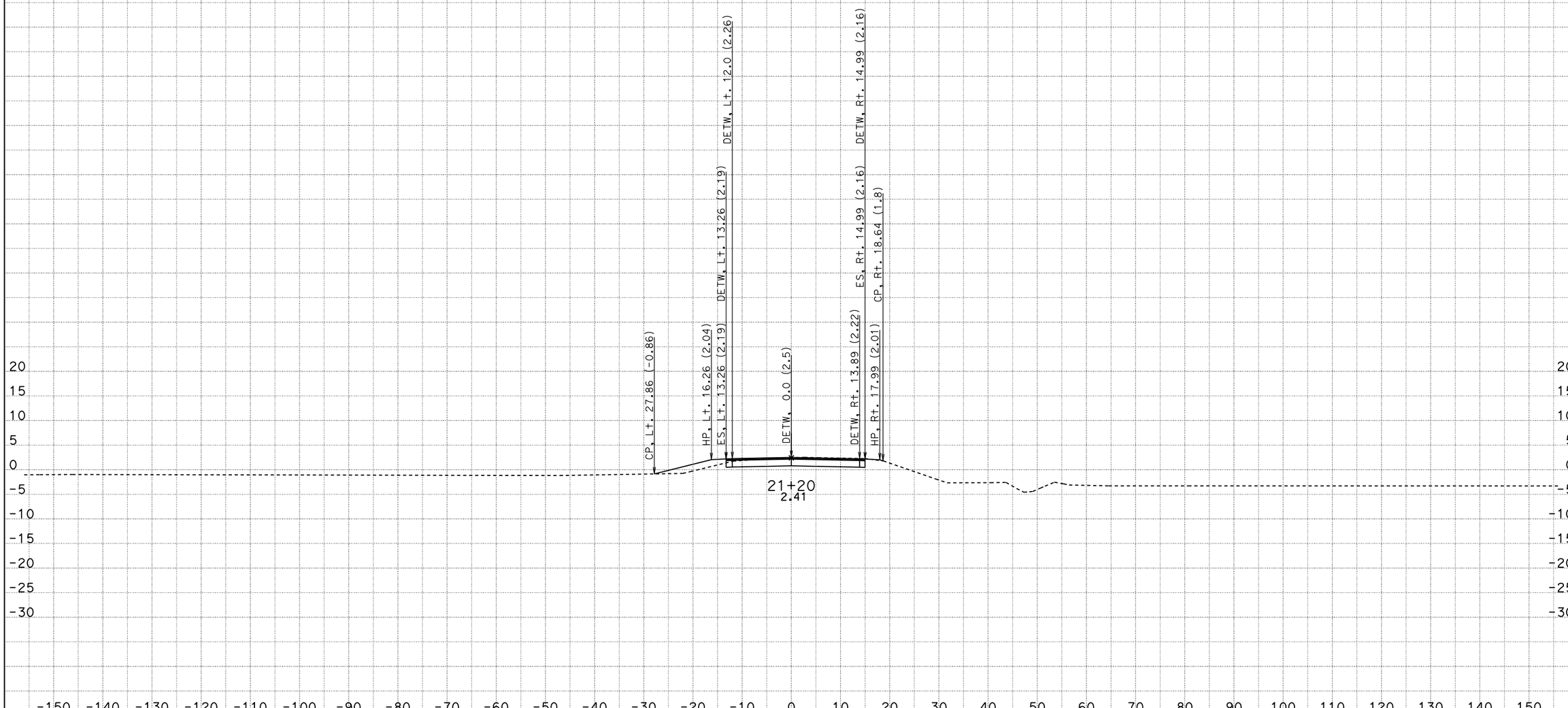

CREATED BY: HLE
DATE: 11/19/2013
KC Project: 00198 File: C:\Users\s128437\Desktop\00198\2-25-13\fininland.ear

CONTRACT: 10-0W1201
DIST/CO/RTE/PM: 10/SJ/4/R8.3/T14.3
PROJECT ID: 00198

SCALE: 1" = 10' Horiz.
1" = 10' Vert.

All Dimensions are US Survey Feet

INLAND1
CROSS SECTIONS
SHEET 12 OF 13

FOR EARTHWORK DEVELOPMENT ONLY

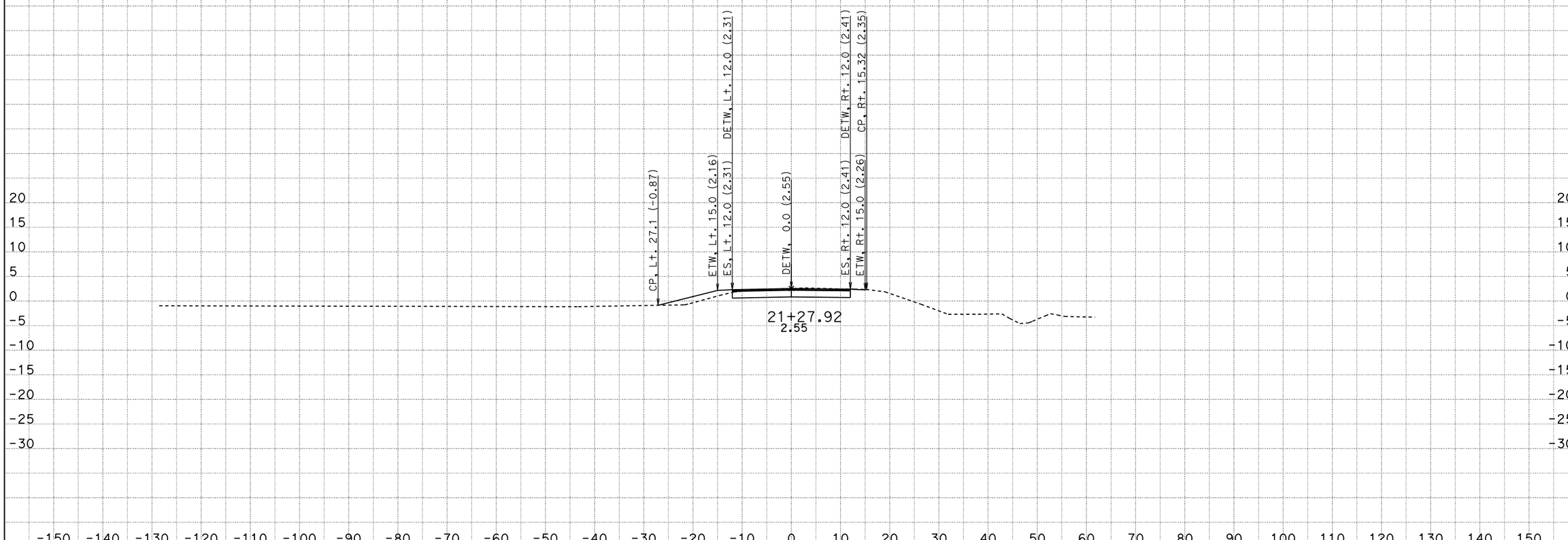

CREATED BY: HLE
DATE: 11/19/2013
KC Project: 00198

File: C:\Users\s128437\Desktop\00198\2-25-13\fininland.ear

CONTRACT: 10-OW1201
DIST/CO/RTE/PM: 10/SJ/4/R8.3/T14.3
PROJECT ID: 00198

SCALE: 1" = 10' Horiz.
1" = 10' Vert.

All Dimensions are US Survey Feet

INLAND1
CROSS SECTIONS
SHEET 13 OF 13