FOR EARTHWORK DEVELOPMENT ONLY



CREATED BY: Marc
DATE: 11/2/2015
KC Project: 5792 File: D:\file\Train\caice\5792\wbdet3out.ear

CONTRACT: 0Q790
DIST/CO/RTE/PM: 08/SBd/40/R93.3/R94.0
PROJECT ID: 0800000481

SCALE: 1" = 10' Horiz.
1" = 10' Vert.

All Dimensions are US Survey Feet

WBDET3
CROSS SECTIONS
SHEET 1 OF 23

FOR EARTHWORK DEVELOPMENT ONLY



CREATED BY: Marc
DATE: 11/2/2015
KC Project: 5792 File: D:\file\Train\caice\5792\wbdet3out.ear

CONTRACT: 0Q790
DIST/CO/RTE/PM: 08/SBd/40/R93.3/R94.0
PROJECT ID: 0800000481

SCALE: 1" = 10' Horiz.
1" = 10' Vert.

All Dimensions are US Survey Feet

WBDET3
CROSS SECTIONS
SHEET 2 OF 23

FOR EARTHWORK DEVELOPMENT ONLY



CREATED BY: Marc
DATE: 11/2/2015
KC Project: 5792 File: D:\file\Train\caice\5792\wbdet3out.ear

CONTRACT: 0Q790
DIST/CO/RTE/PM: 08/SBd/40/R93.3/R94.0
PROJECT ID: 0800000481

SCALE: 1" = 10' Horiz.
1" = 10' Vert.

All Dimensions are US Survey Feet

WBDET3
CROSS SECTIONS
SHEET 3 OF 23

FOR EARTHWORK DEVELOPMENT ONLY



CREATED BY: Marc
DATE: 11/2/2015
KC Project: 5792 File: D:\file\Train\caice\5792\wbdet3out.ear

CONTRACT: 0Q790
DIST/CO/RTE/PM: 08/SBd/40/R93.3/R94.0
PROJECT ID: 0800000481

SCALE: 1" = 10' Horiz.
1" = 10' Vert.

All Dimensions are US Survey Feet

WBDET3
CROSS SECTIONS
SHEET 4 OF 23

FOR EARTHWORK DEVELOPMENT ONLY



CREATED BY: Marc
DATE: 11/2/2015
KC Project: 5792 File: D:\file\Train\caice\5792\wbdet3out.ear

CONTRACT: 0Q790
DIST/CO/RTE/PM: 08/SBd/40/R93.3/R94.0
PROJECT ID: 0800000481

SCALE: 1" = 10' Horiz.
1" = 10' Vert.

All Dimensions are US Survey Feet

WBDET3
CROSS SECTIONS
SHEET 5 OF 23

FOR EARTHWORK DEVELOPMENT ONLY



CREATED BY: Marc
DATE: 11/2/2015
KC Project: 5792 File: D:\file\Train\caice\5792\wbdet3out.ear

CONTRACT: 0Q790
DIST/CO/RTE/PM: 08/SBd/40/R93.3/R94.0
PROJECT ID: 0800000481

SCALE: 1" = 10' Horiz.
1" = 10' Vert.

All Dimensions are US Survey Feet

WBDET3
CROSS SECTIONS
SHEET 6 OF 23

FOR EARTHWORK DEVELOPMENT ONLY

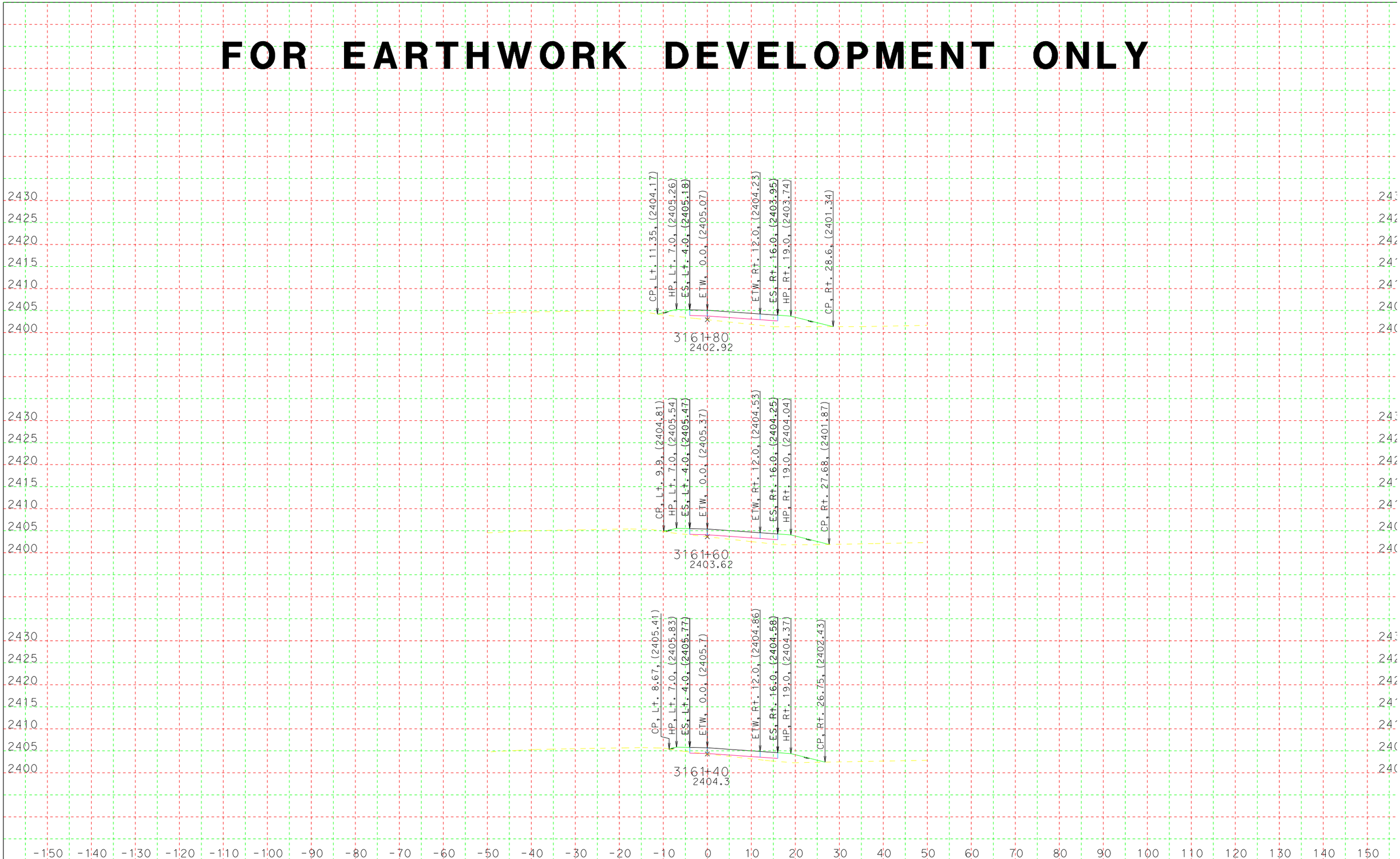

CREATED BY: Marc
DATE: 11/2/2015
KC Project: 5792 File: D:\file\Train\cgice\5792\wbdet3out.ear

CONTRACT: 0Q790
DIST/CO/RTE/PM: 08/SBd/40/R93.3/R94.0
PROJECT ID: 0800000481

SCALE: 1" = 10' Horiz.
1" = 10' Vert.

All Dimensions are US Survey Feet

WBDET3
CROSS SECTIONS

FOR EARTHWORK DEVELOPMENT ONLY



CREATED BY: Marc
DATE: 11/2/2015
KC Project: 5792 File: D:\file\Train\caice\5792\wbdet3out.ear

CONTRACT: 0Q790
DIST/CO/RTE/PM: 08/SBd/40/R93.3/R94.0
PROJECT ID: 0800000481

SCALE: 1" = 10' Horiz.
1" = 10' Vert.

All Dimensions are US Survey Feet

WBDET3
CROSS SECTIONS

FOR EARTHWORK DEVELOPMENT ONLY

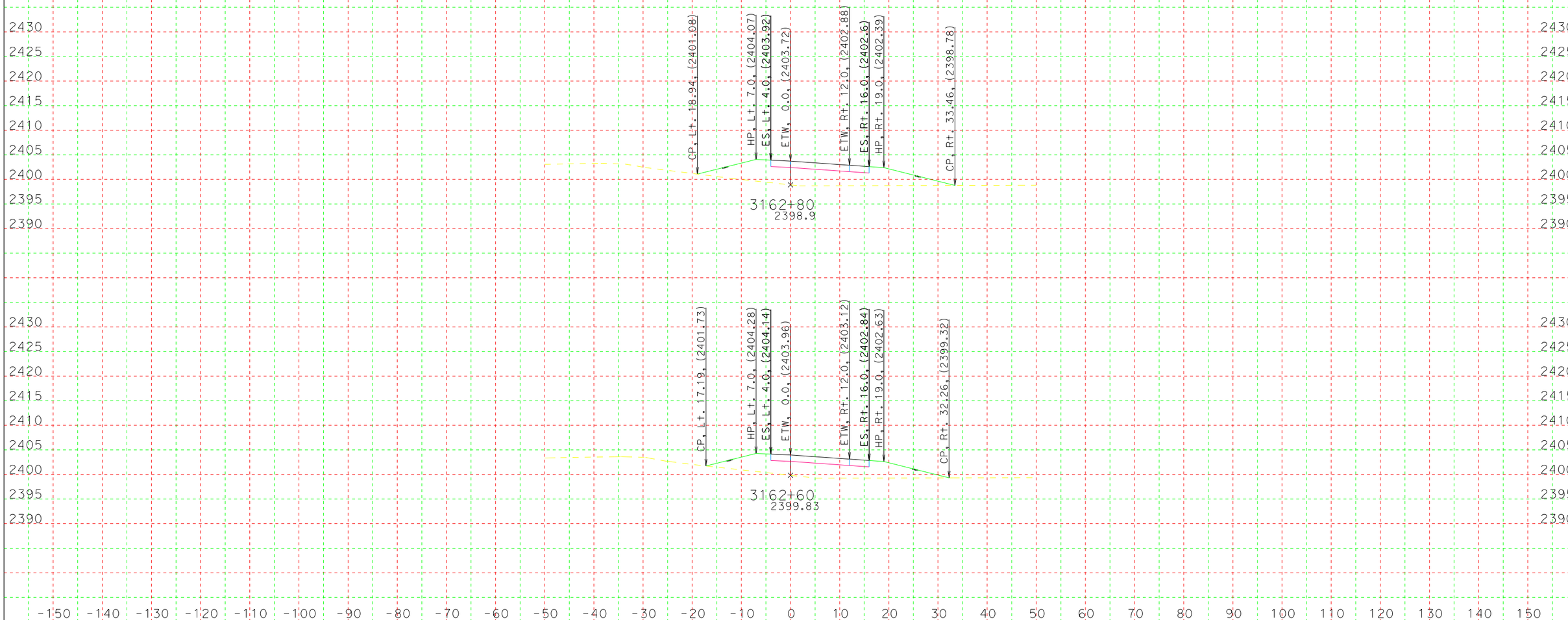

CREATED BY: Marc
DATE: 11/2/2015
KC Project: 5792 File: D:\file\Train\caice\5792\wbdet3out.ear

CONTRACT: 0Q790
DIST/CO/RTE/PM: 08/SBd/40/R93.3/R94.0
PROJECT ID: 0800000481

SCALE: 1" = 10' Horiz.
1" = 10' Vert.

All Dimensions are US Survey Feet

WBDET3
CROSS SECTIONS
SHEET 9 OF 23

FOR EARTHWORK DEVELOPMENT ONLY

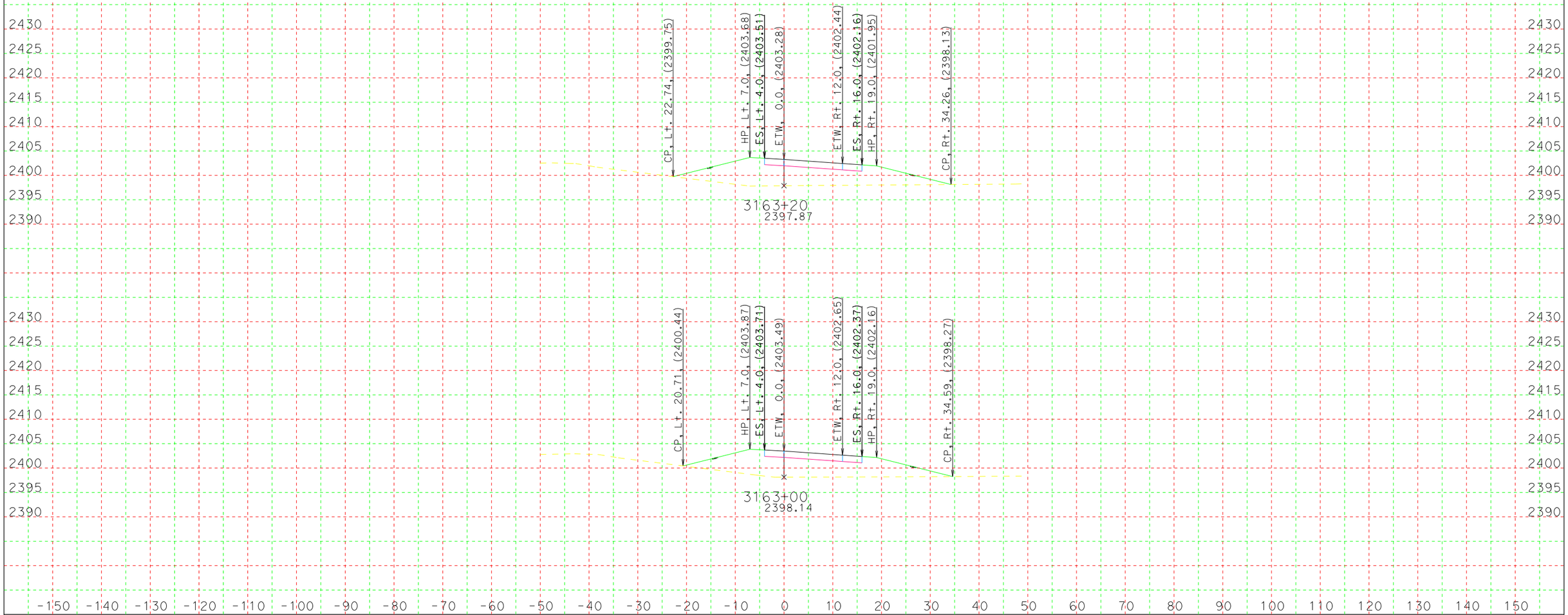

CREATED BY: Marc
DATE: 11/2/2015
KC Project: 5792 File: D:\file\Train\caice\5792\wbdet3out.ear

CONTRACT: 0Q790
DIST/CO/RTE/PM: 08/SBd/40/R93.3/R94.0
PROJECT ID: 0800000481

SCALE: 1" = 10' Horiz.
1" = 10' Vert.

All Dimensions are US Survey Feet

WBDET3
CROSS SECTIONS
SHEET 10 OF 23

FOR EARTHWORK DEVELOPMENT ONLY

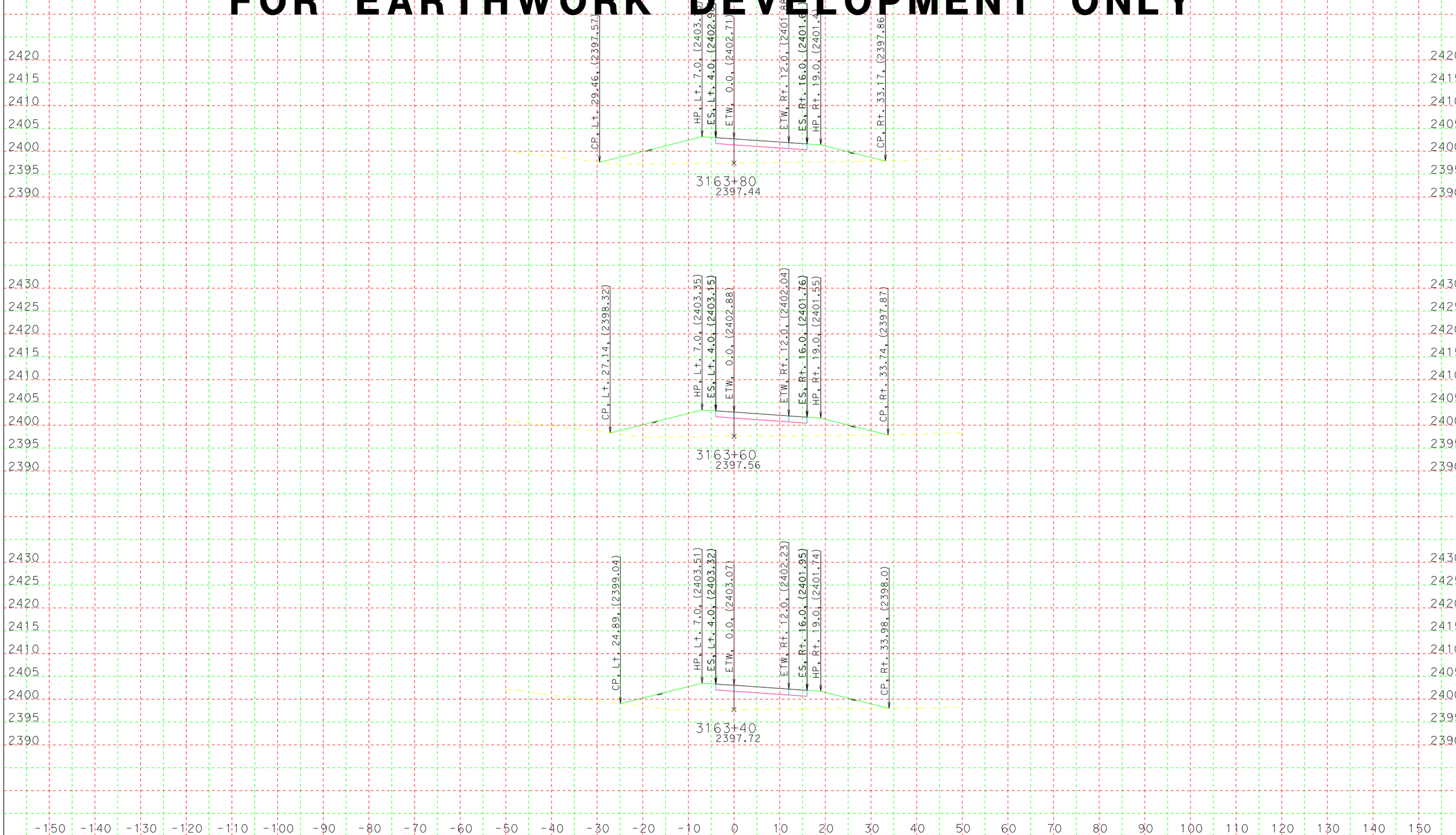

CREATED BY: Marc
DATE: 11/2/2015
KC Project: 5792 File: D:\file\Train\caice\5792\wbdet3out.ear

CONTRACT: 0Q790
DIST/CO/RTE/PM: 08/SBd/40/R93.3/R94.0
PROJECT ID: 0800000481

SCALE: 1" = 10' Horiz.
1" = 10' Vert.

All Dimensions are US Survey Feet

WBDET3
CROSS SECTIONS
SHEET 11 OF 23

FOR EARTHWORK DEVELOPMENT ONLY



CREATED BY: Marc
DATE: 11/2/2015
KC Project: 5792 File: D:\file\Train\caice\5792\wbdet3out.ear

CONTRACT: 0Q790
DIST/CO/RTE/PM: 08/SBd/40/R93.3/R94.0
PROJECT ID: 0800000481

SCALE: 1" = 10' Horiz.
1" = 10' Vert.

All Dimensions are US Survey Feet

WBDET3
CROSS SECTIONS
SHEET 12 OF 23

FOR EARTHWORK DEVELOPMENT ONLY

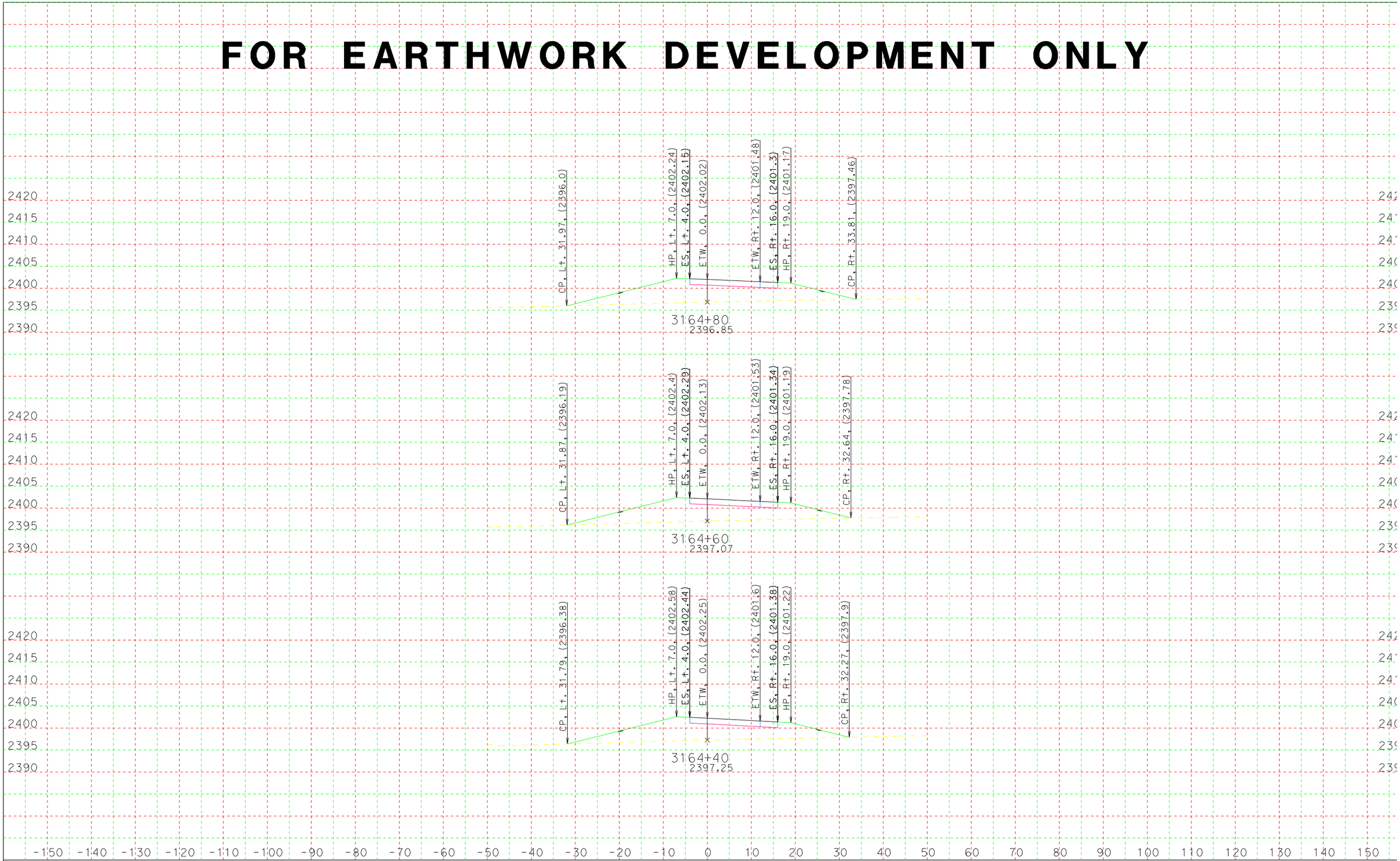

CREATED BY: Marc
DATE: 11/2/2015
KC Project: 5792 File: D:\file\Train\cgice\5792\wbdet3out.egr

CONTRACT: 0Q790
DIST/CO/RTE/PM: 08/SBd/40/R93.3/R94.0
PROJECT ID: 0800000481

SCALE: 1" = 10' Horiz.
1" = 10' Vert.

All Dimensions are US Survey Feet

WBDET3
CROSS SECTIONS

FOR EARTHWORK DEVELOPMENT ONLY

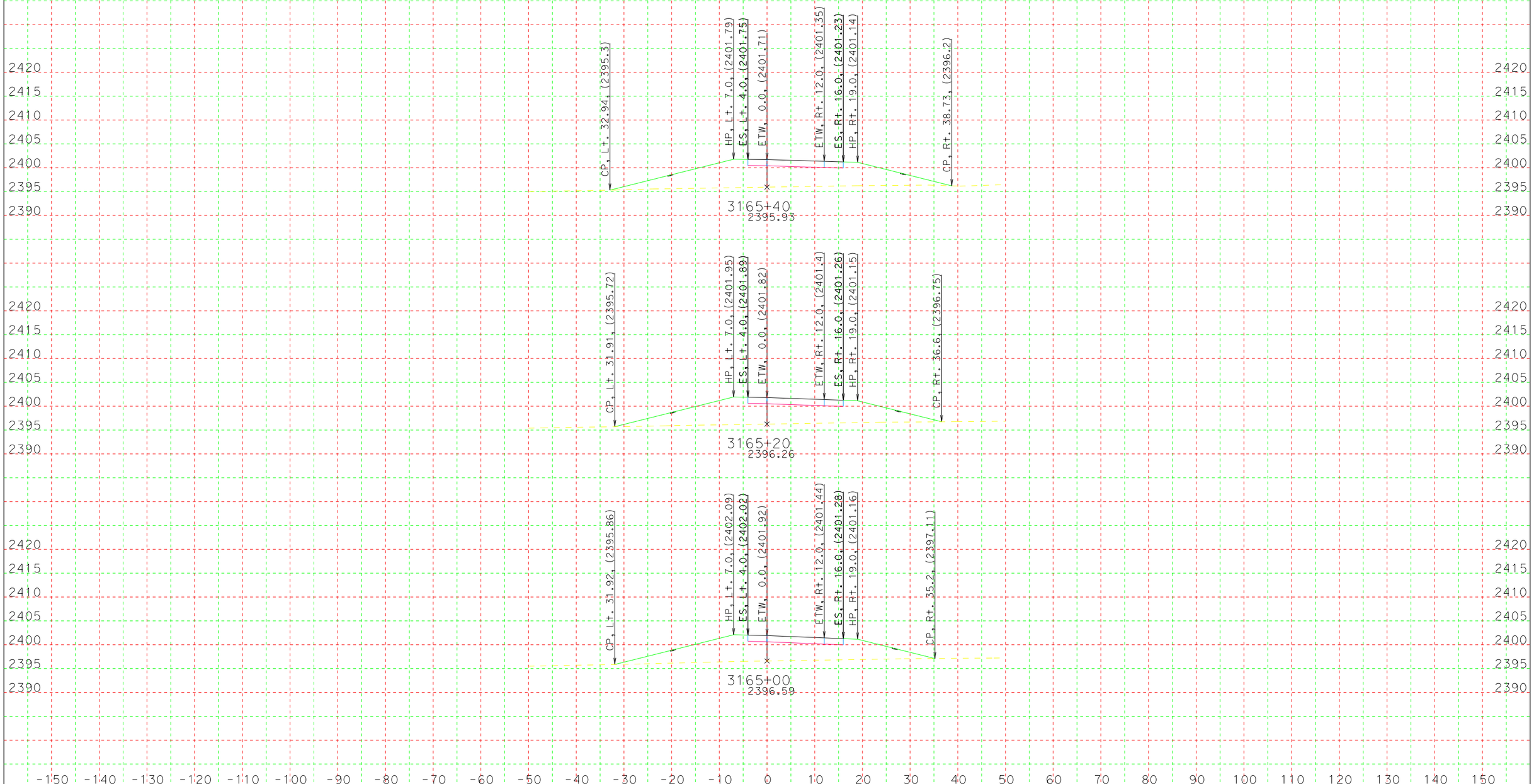

CREATED BY: Marc
DATE: 11/2/2015
KC Project: 5792 File: D:\file\Train\caice\5792\wbdet3out.ear

CONTRACT: 0Q790
DIST/CO/RTE/PM: 08/SBd/40/R93.3/R94.0
PROJECT ID: 0800000481

SCALE: 1" = 10' Horiz.
1" = 10' Vert.

All Dimensions are US Survey Feet

WBDET3
CROSS SECTIONS

FOR EARTHWORK DEVELOPMENT ONLY

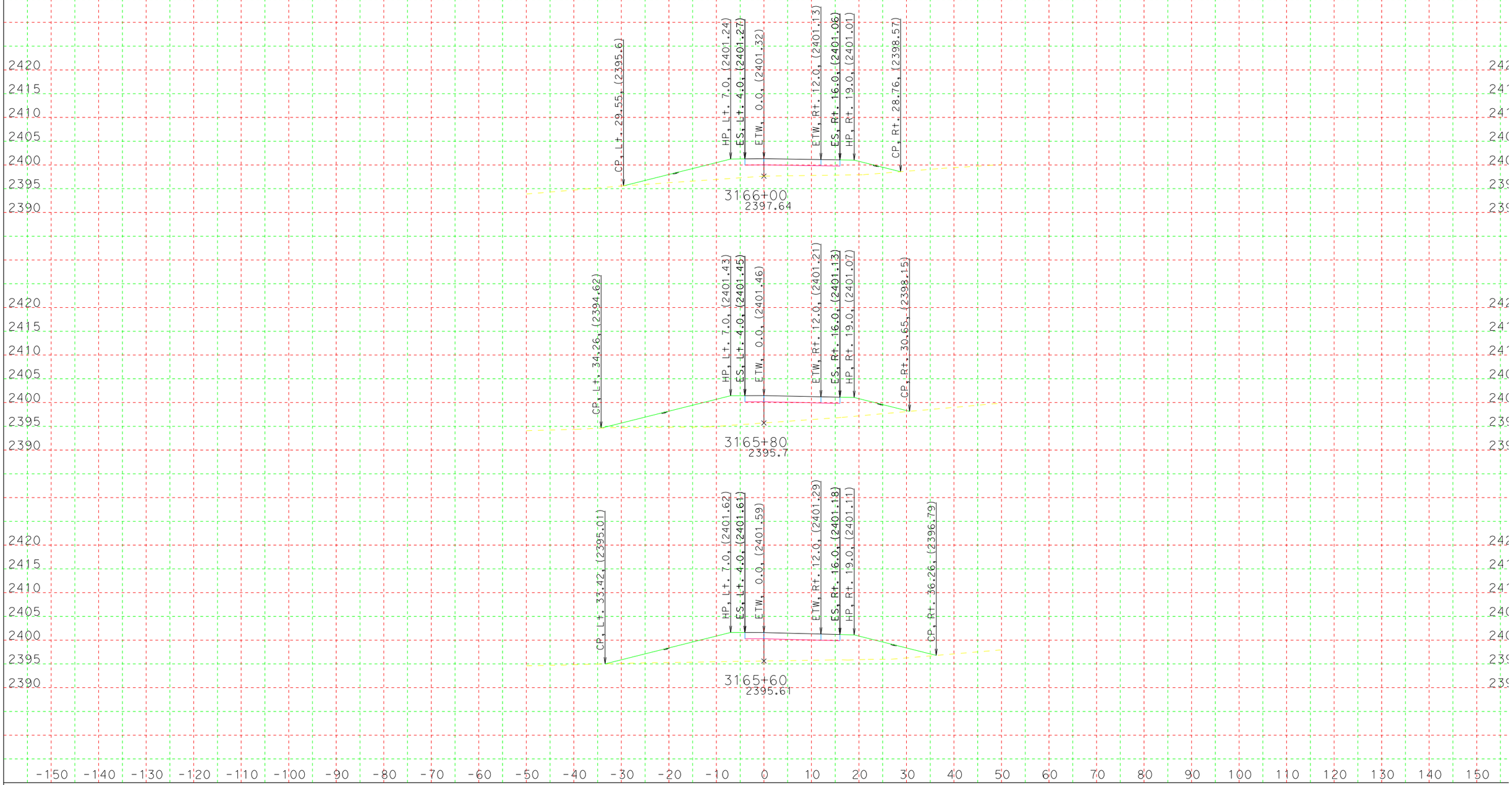

CREATED BY: Marc
DATE: 11/2/2015
KC Project: 5792 File: D:\file\Train\cgice\5792\wbdet3out.egr

CONTRACT: 0Q790
DIST/CO/RTE/PM: 08/SBd/40/R93.3/R94.0
PROJECT ID: 0800000481

SCALE: 1" = 10' Horiz.
1" = 10' Vert.

All Dimensions are US Survey Feet

WBDET3
CROSS SECTIONS

FOR EARTHWORK DEVELOPMENT ONLY



CREATED BY: Marc
DATE: 11/2/2015
KC Project: 5792 File: D:\file\Train\caice\5792\wbdet3out.ear

CONTRACT: 0Q790
DIST/CO/RTE/PM: 08/SBd/40/R93.3/R94.0
PROJECT ID: 0800000481

SCALE: 1" = 10' Horiz.
1" = 10' Vert.

All Dimensions are US Survey Feet

WBDET3
CROSS SECTIONS

FOR EARTHWORK DEVELOPMENT ONLY



CREATED BY: Marc
DATE: 11/2/2015
KC Project: 5792 File: D:\file\Train\caice\5792\wbdet3out.ear

CONTRACT: 0Q790
DIST/CO/RTE/PM: 08/SBd/40/R93.3/R94.0
PROJECT ID: 0800000481

SCALE: 1" = 10' Horiz.
1" = 10' Vert.

All Dimensions are US Survey Feet

WBDET3
CROSS SECTIONS

FOR EARTHWORK DEVELOPMENT ONLY



CREATED BY: Marc
DATE: 11/2/2015
KC Project: 5792 File: D:\file\Train\caice\5792\wbdet3out.ear

CONTRACT: 0Q790
DIST/CO/RTE/PM: 08/SBd/40/R93.3/R94.0
PROJECT ID: 0800000481

SCALE: 1" = 10' Horiz.
1" = 10' Vert.

All Dimensions are US Survey Feet

WBDET3
CROSS SECTIONS

FOR EARTHWORK DEVELOPMENT ONLY

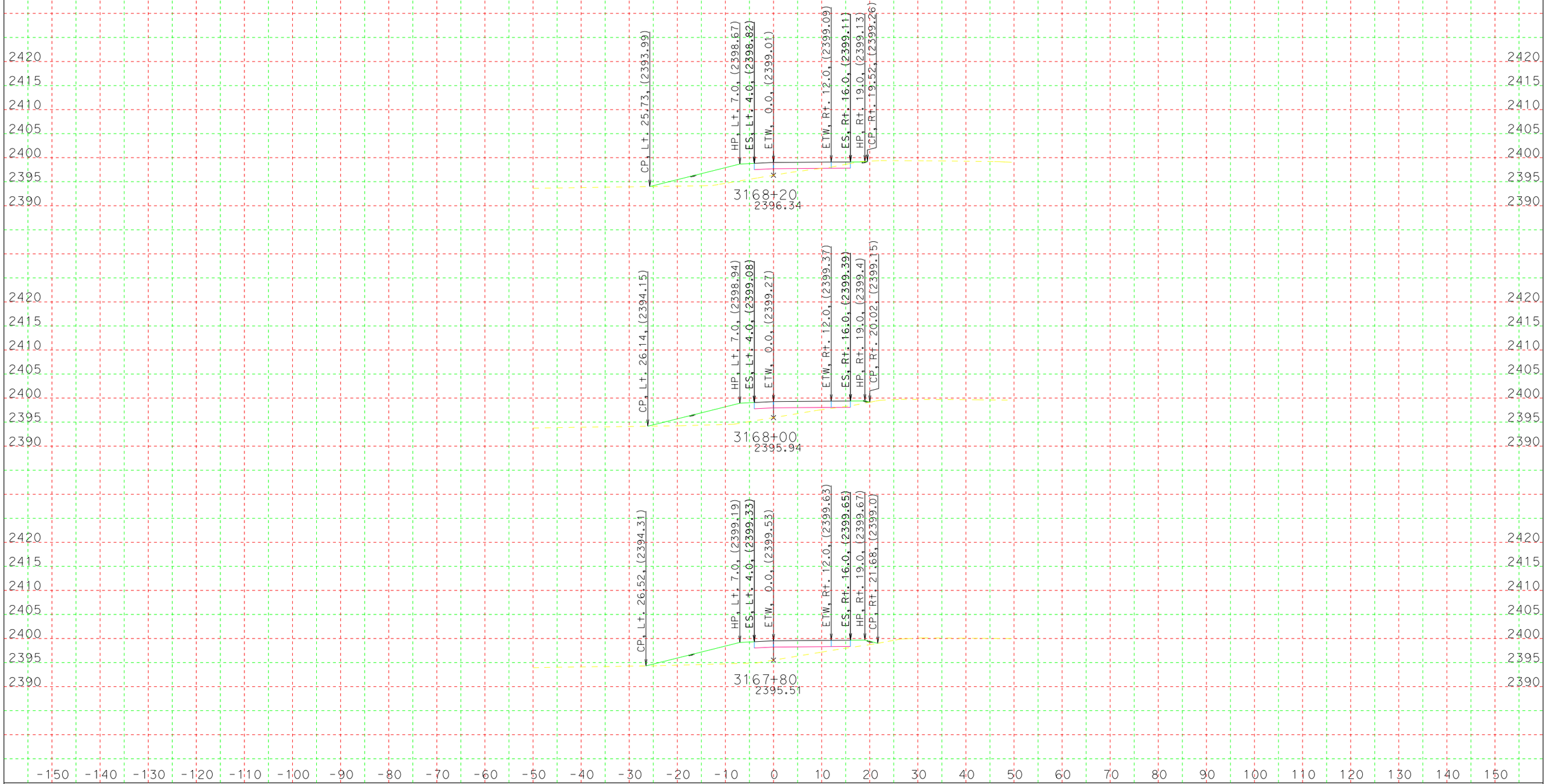

CREATED BY: Marc
DATE: 11/2/2015
KC Project: 5792 File: D:\file\Train\caice\5792\wbdet3out.ear

CONTRACT: 0Q790
DIST/CO/RTE/PM: 08/SBd/40/R93.3/R94.0
PROJECT ID: 0800000481

SCALE: 1" = 10' Horiz.
1" = 10' Vert.

All Dimensions are US Survey Feet

WBDET3
CROSS SECTIONS
SHEET 19 OF 23

FOR EARTHWORK DEVELOPMENT ONLY



CREATED BY: Marc
DATE: 11/2/2015
KC Project: 5792 File: D:\file\Train\caice\5792\wbdet3out.ear

CONTRACT: 0Q790
DIST/CO/RTE/PM: 08/SBd/40/R93.3/R94.0
PROJECT ID: 0800000481

SCALE: 1" = 10' Horiz.
1" = 10' Vert.

All Dimensions are US Survey Feet

WBDET3
CROSS SECTIONS

FOR EARTHWORK DEVELOPMENT ONLY



CREATED BY: Marc
DATE: 11/2/2015
KC Project: 5792 File: D:\file\Train\caice\5792\wbdet3out.ear

CONTRACT: 0Q790
DIST/CO/RTE/PM: 08/SBd/40/R93.3/R94.0
PROJECT ID: 0800000481

SCALE: 1" = 10' Horiz.
1" = 10' Vert.

All Dimensions are US Survey Feet

WBDET3
CROSS SECTIONS

FOR EARTHWORK DEVELOPMENT ONLY



CREATED BY: Marc
DATE: 11/2/2015
KC Project: 5792 File: D:\file\Train\cgice\5792\wbdet3out.egr

CONTRACT: 0Q790
DIST/CO/RTE/PM: 08/SBd/40/R93.3/R94.0
PROJECT ID: 0800000481

SCALE: 1" = 10' Horiz.
1" = 10' Vert.

All Dimensions are US Survey Feet

WBDET3
CROSS SECTIONS

FOR EARTHWORK DEVELOPMENT ONLY



CREATED BY: Marc
DATE: 11/2/2015
KC Project: 5792 File: D:\file\Train\caice\5792\wbdet3out.ear

CONTRACT: 0Q790
DIST/CO/RTE/PM: 08/SBd/40/R93.3/R94.0
PROJECT ID: 0800000481

SCALE: 1" = 10' Horiz.
1" = 10' Vert.

All Dimensions are US Survey Feet

WBDET3
CROSS SECTIONS