FOR EARTH WORK DEVELOPMENT

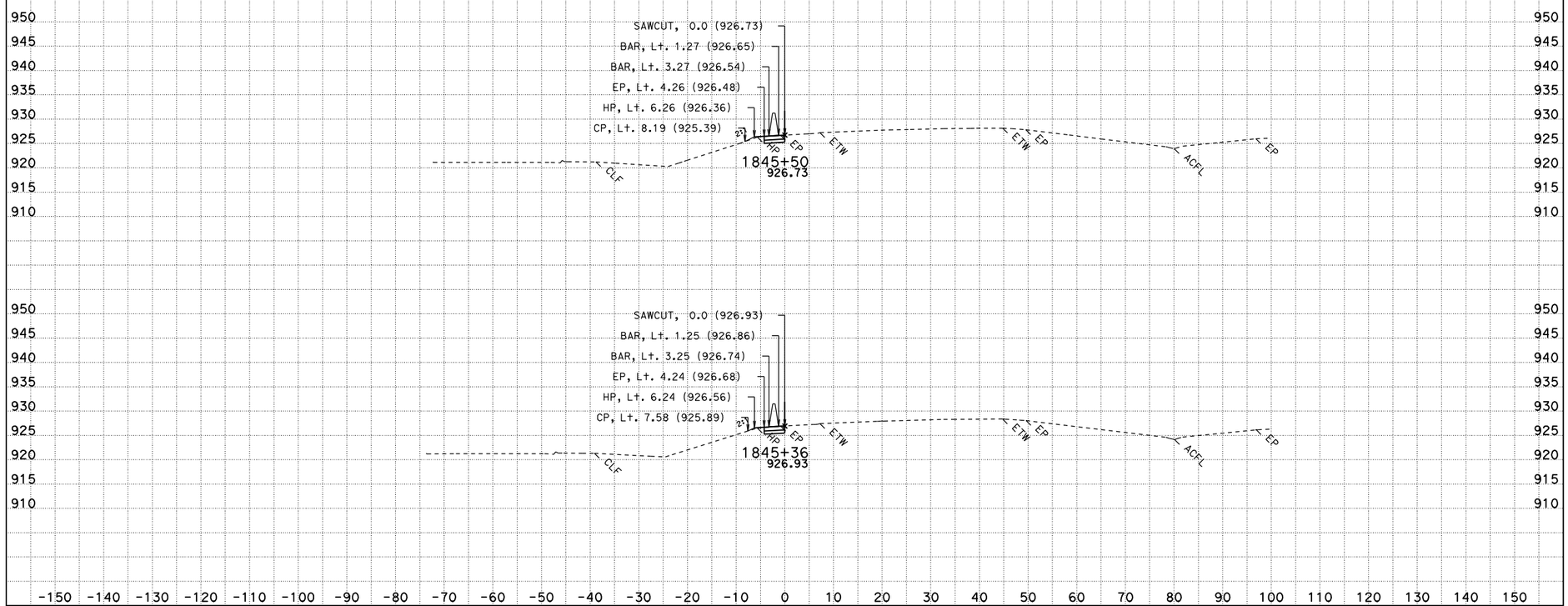

CREATED BY: KENT NGUYEN
DATE: 1/18/2012
KC Project: 562902 File: D:\KENT-DATA FILES\on260\new on260\100% PS&E FINAL\CAICE FILES\562902\newnewnew1.ear

CONTRACT: ON260
DIST/CO/RTE/PM: 08/RIV/I-15/PM34.9/35.5
PROJECT ID: 0800000518

SCALE: 1" = 10' Horiz.
1" = 10' Vert.

All Dimensions are US Survey Feet

NB2
CROSS SECTIONS
SHEET 1 OF 26

FOR EARTH WORK DEVELOPMENT

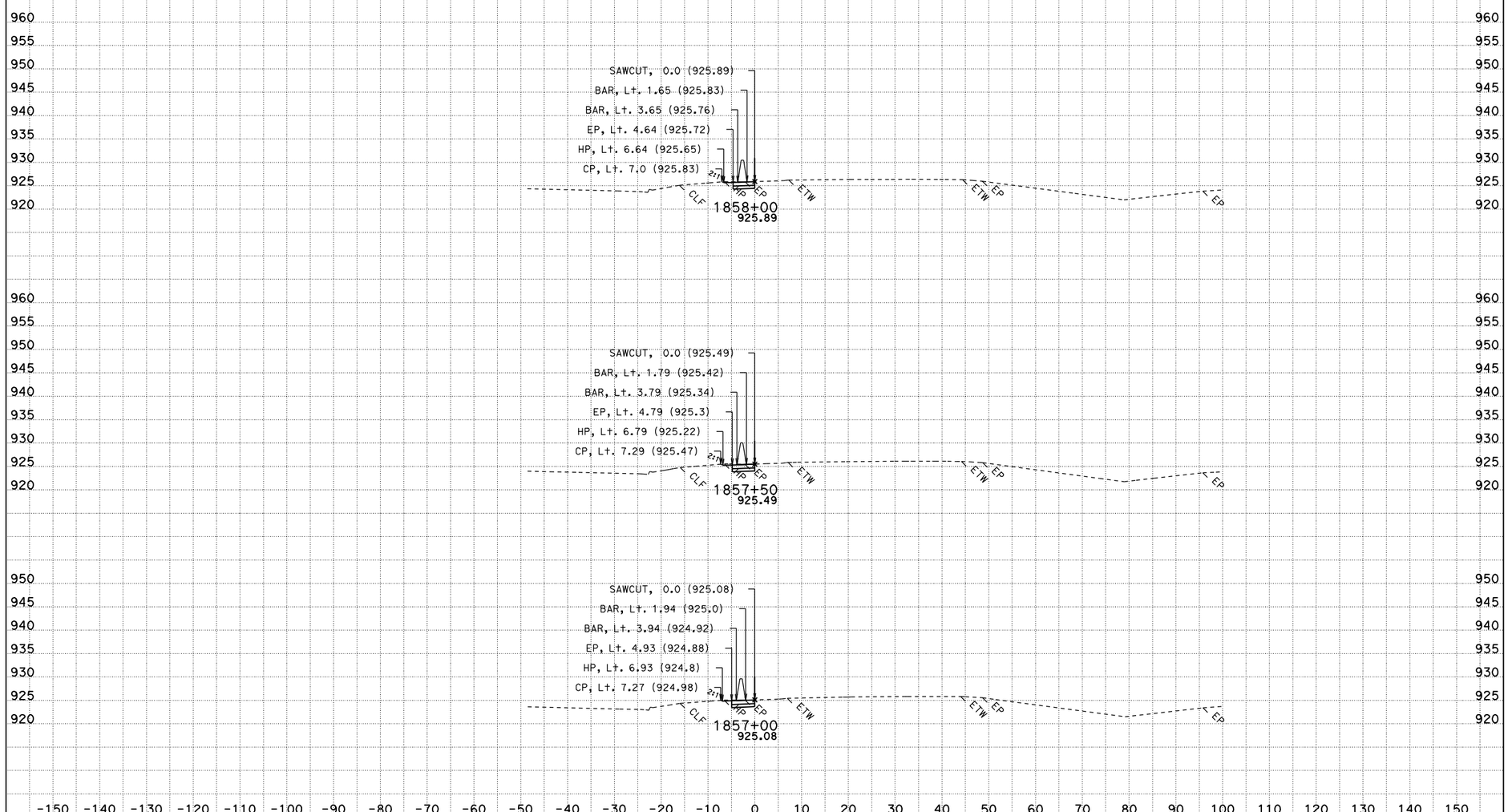

CREATED BY: KENT NGUYEN
DATE: 1/18/2012
KC Project: 562902 File: D:\KENT-DATA FILES\on260\new on260\100% PS&E FINAL\CAICE FILES\562902\newnewnew1.ear

CONTRACT: ON260
DIST/CO/RTE/PM: 08/RIV/I-15/PM34.9/35.5
PROJECT ID: 0800000518

SCALE: 1" = 10' Horiz.
1" = 10' Vert.
All Dimensions are US Survey Feet

NB2
CROSS SECTIONS
SHEET 10 OF 26

FOR EARTH WORK DEVELOPMENT

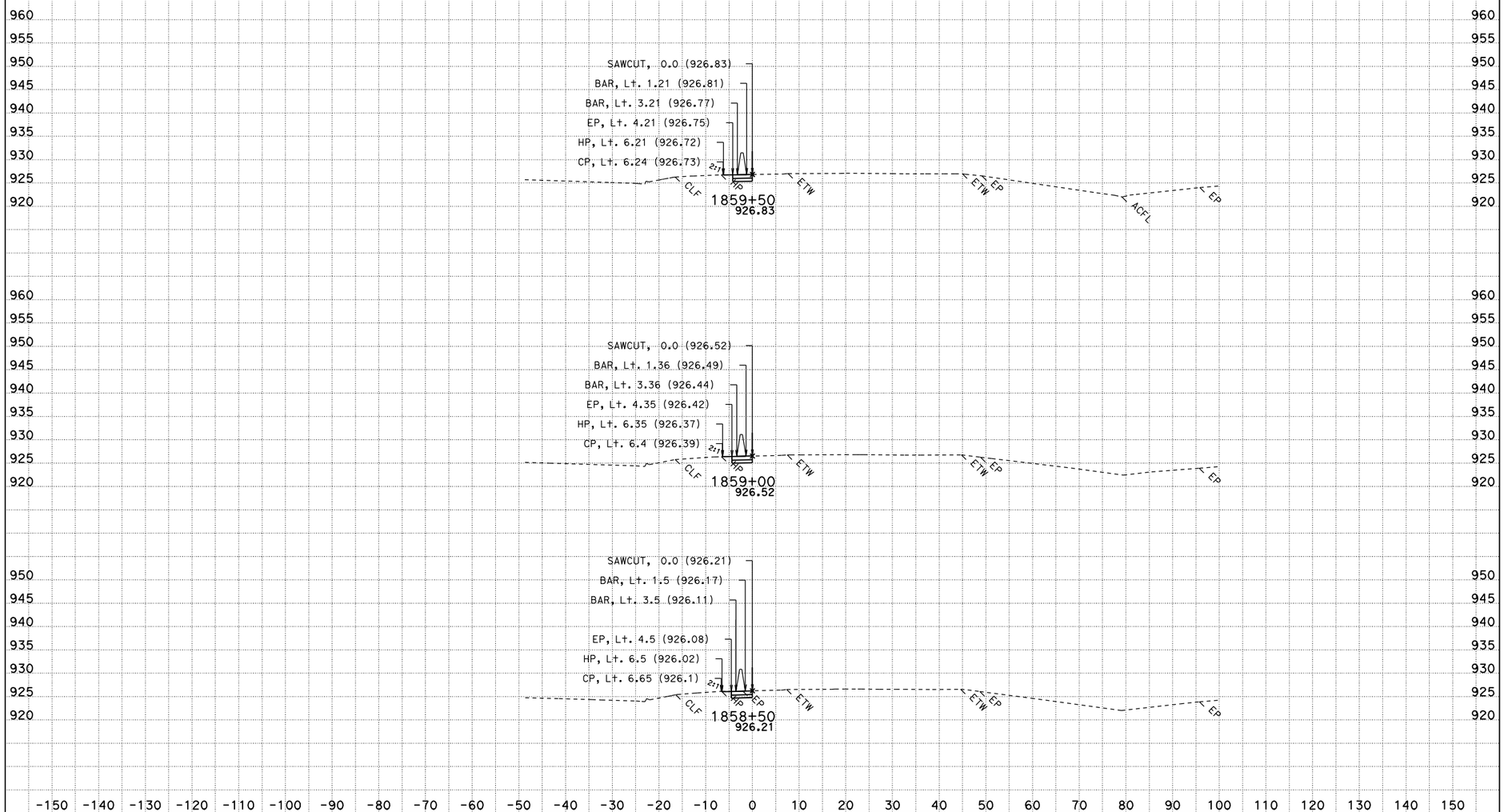

CREATED BY: KENT NGUYEN
DATE: 1/18/2012
KC Project: 562902 File: D:\KENT-DATA FILES\on260\new on260\100% PS&E FINAL\CAICE FILES\562902\newnewnew1.ear

CONTRACT: ON260
DIST/CO/RTE/PM: 08/RIV/I-15/PM34.9/35.5
PROJECT ID: 0800000518

SCALE: 1" = 10' Horiz.
1" = 10' Vert.
All Dimensions are US Survey Feet

NB2
CROSS SECTIONS
SHEET 11 OF 26

FOR EARTH WORK DEVELOPMENT



CREATED BY: KENT NGUYEN
DATE: 1/18/2012
KC Project: 562902 File: D:\KENT-DATA FILES\on260\new on260\100% PS&E FINAL\CAICE FILES\562902\newnewnew1.ear

CONTRACT: ON260
DIST/CO/RTE/PM: 08/RIV/I-15/PM34.9/35.5
PROJECT ID: 0800000518

SCALE: 1" = 10' Horiz.
1" = 10' Vert.

All Dimensions are US Survey Feet

NB2
CROSS SECTIONS
SHEET 12 OF 26

FOR EARTH WORK DEVELOPMENT

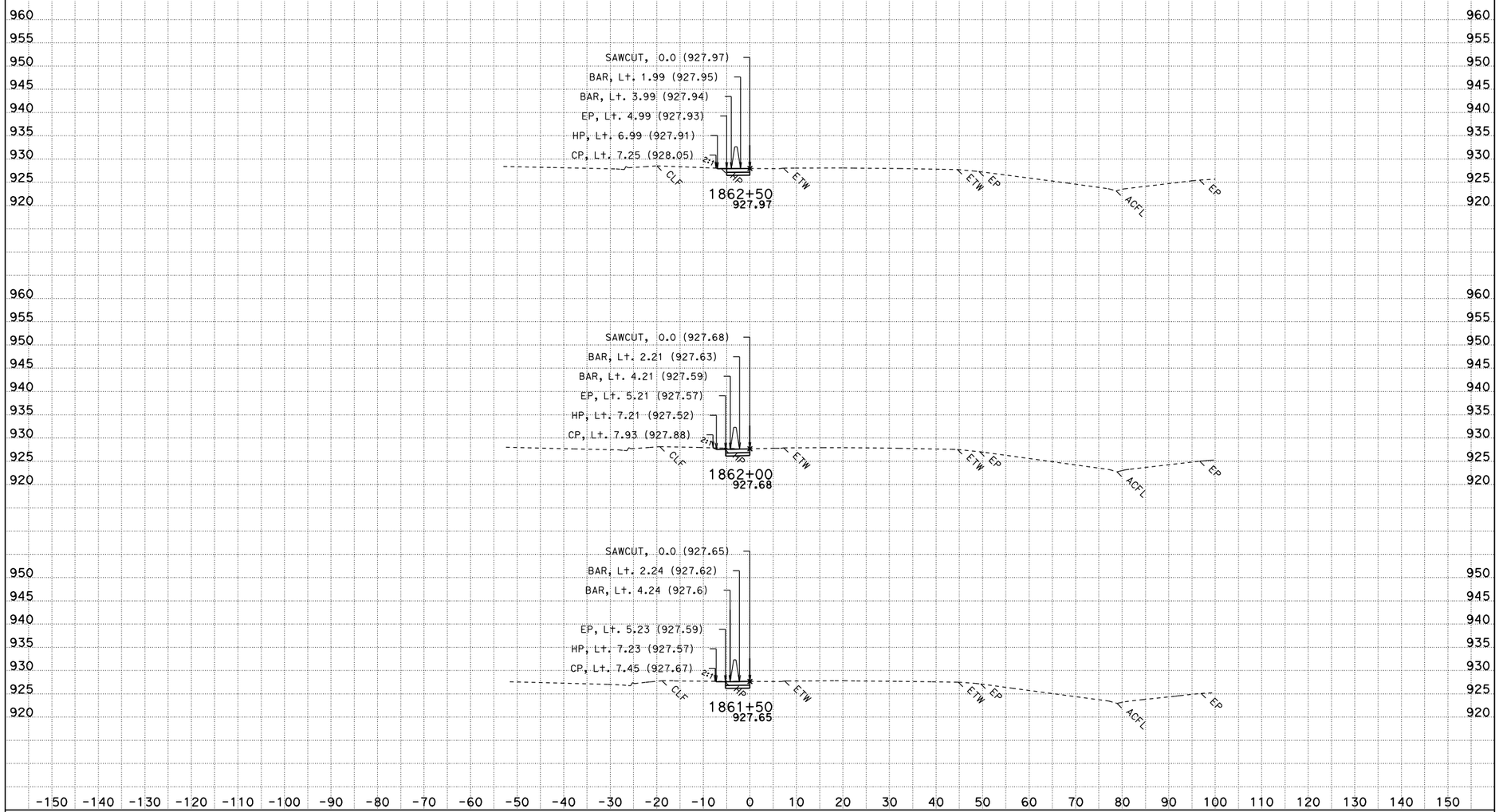

CREATED BY: KENT NGUYEN
DATE: 1/18/2012
KC Project: 562902 File: D:\KENT-DATA FILES\on260\new on260\100% PS&E FINAL\CAICE FILES\562902\newnewnew1.ear

CONTRACT: ON260
DIST/CO/RTE/PM: 08/RIV/I-15/PM34.9/35.5
PROJECT ID: 0800000518

SCALE: 1" = 10' Horiz.
1" = 10' Vert.

All Dimensions are US Survey Feet

NB2
CROSS SECTIONS
SHEET 13 OF 26

FOR EARTH WORK DEVELOPMENT

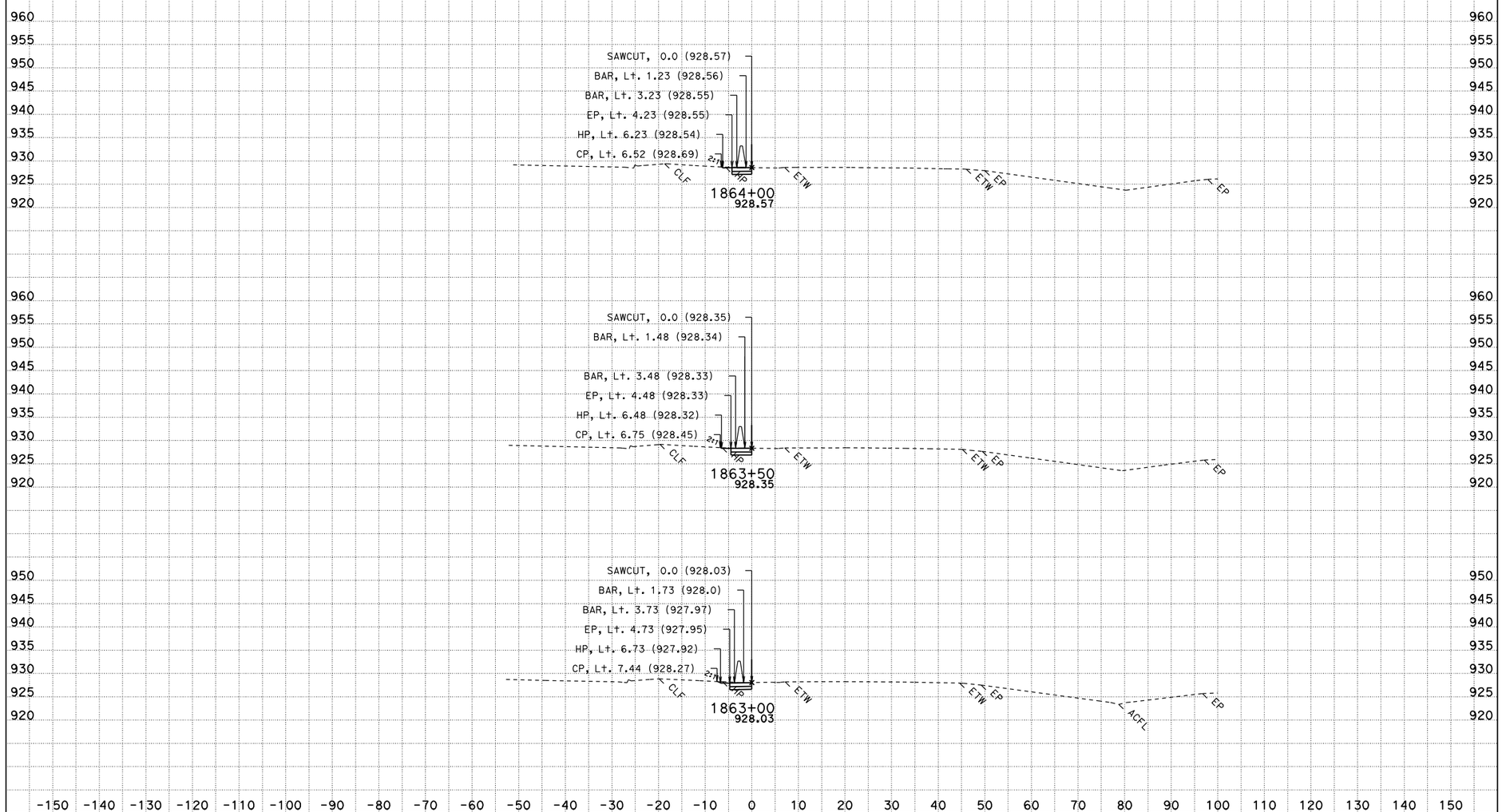

CREATED BY: KENT NGUYEN
DATE: 1/18/2012
KC Project: 562902 File: D:\KENT-DATA FILES\on260\new on260\100% PS&E FINAL\CAICE FILES\562902\newnewnew1.ear

CONTRACT: ON260
DIST/CO/RTE/PM: 08/RIV/I-15/PM34.9/35.5
PROJECT ID: 0800000518

SCALE: 1" = 10' Horiz.
1" = 10' Vert.

All Dimensions are US Survey Feet

NB2
CROSS SECTIONS
SHEET 14 OF 26

FOR EARTH WORK DEVELOPMENT

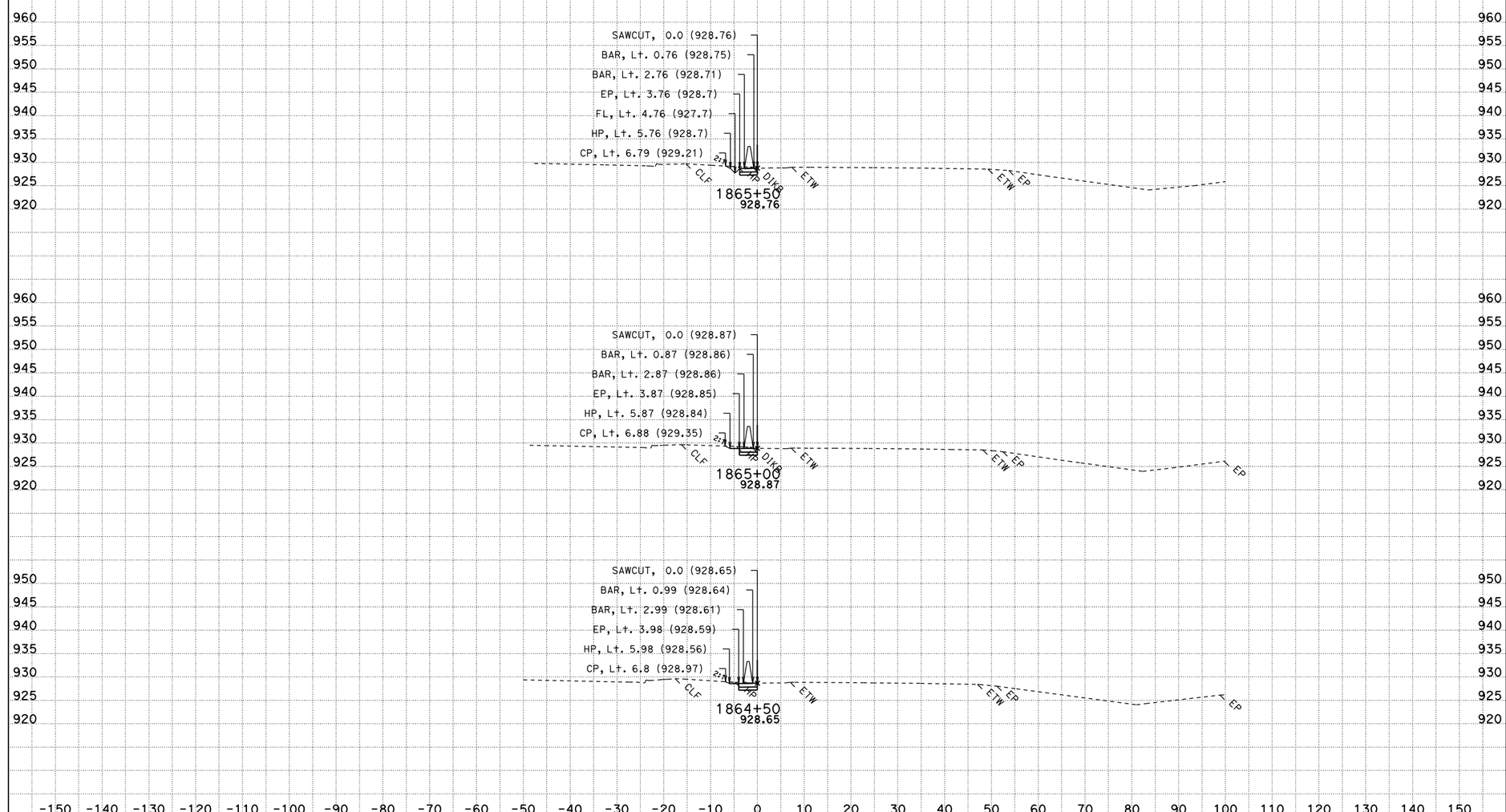

CREATED BY: KENT NGUYEN
DATE: 1/18/2012
KC Project: 562902 File: D:\KENT-DATA FILES\on260\new on260\100% PS&E FINAL\CAICE FILES\562902\newnewnew1.ear

CONTRACT: ON260
DIST/CO/RTE/PM: 08/RIV/I-15/PM34.9/35.5
PROJECT ID: 0800000518

SCALE: 1" = 10' Horiz.
1" = 10' Vert.
All Dimensions are US Survey Feet

NB2
CROSS SECTIONS
SHEET 15 OF 26

FOR EARTH WORK DEVELOPMENT

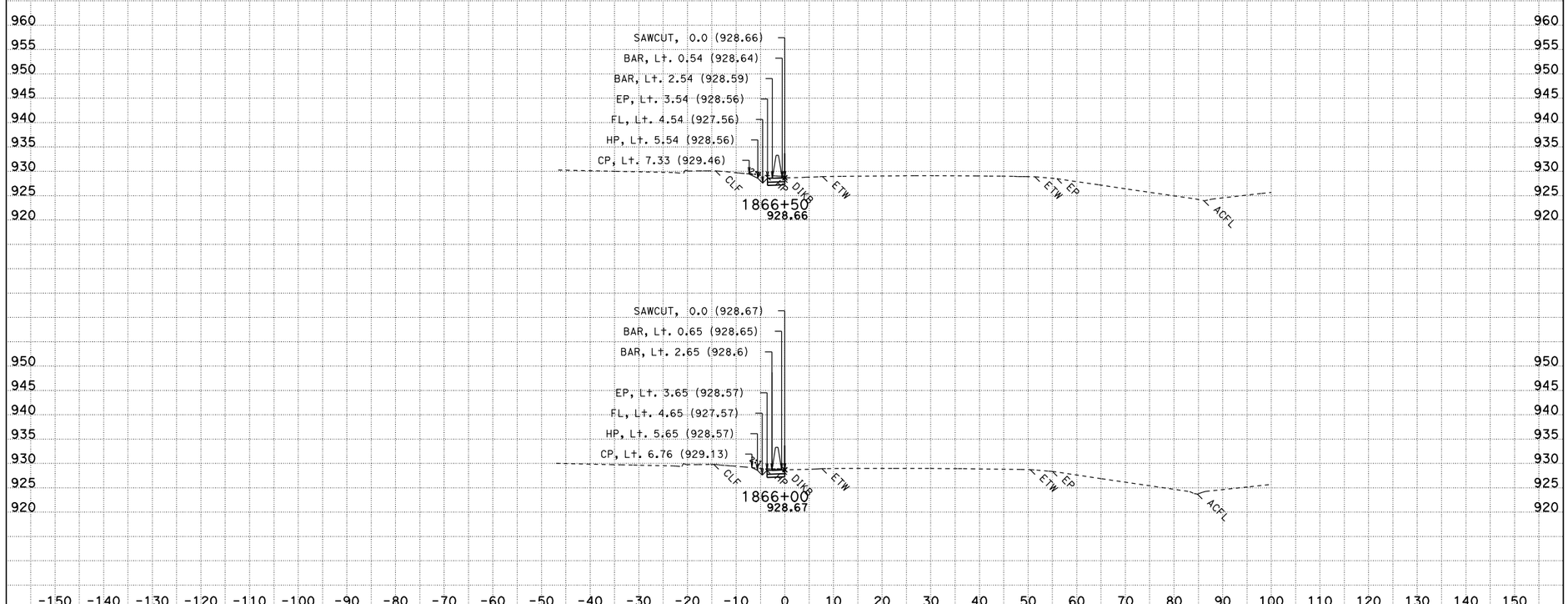

CREATED BY: KENT NGUYEN
DATE: 1/18/2012
KC Project: 562902 File: D:\KENT-DATA FILES\on260\new on260\100% PS&E FINAL\CAICE FILES\562902\newnewnew1.ear

CONTRACT: ON260
DIST/CO/RTE/PM: 08/RIV/I-15/PM34.9/35.5
PROJECT ID: 0800000518

SCALE: 1" = 10' Horiz.
1" = 10' Vert.
All Dimensions are US Survey Feet

NB2
CROSS SECTIONS
SHEET 16 OF 26

FOR EARTH WORK DEVELOPMENT

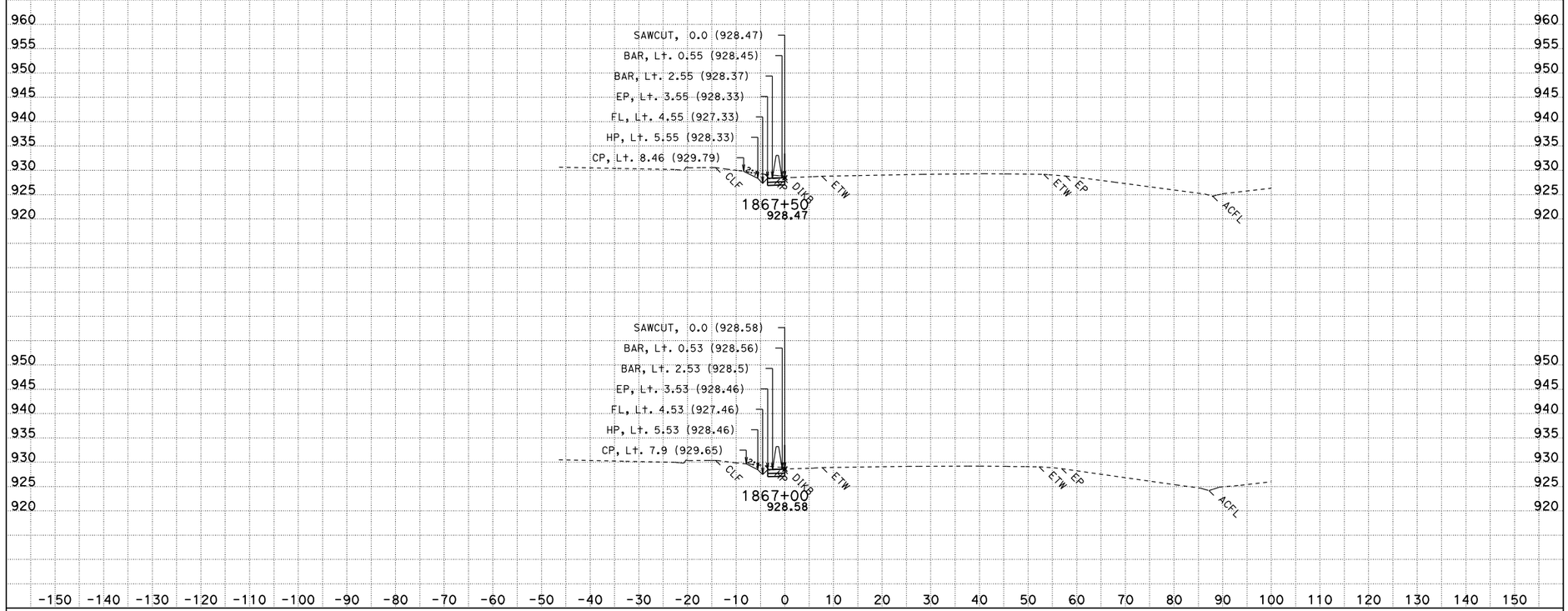

CREATED BY: KENT NGUYEN
DATE: 1/18/2012
KC Project: 562902 File: D:\KENT-DATA FILES\on260\new on260\100% PS&E FINAL\CAICE FILES\562902\newnewnew1.ear

CONTRACT: ON260
DIST/CO/RTE/PM: 08/RIV/I-15/PM34.9/35.5
PROJECT ID: 0800000518

SCALE: 1" = 10' Horiz.
1" = 10' Vert.
All Dimensions are US Survey Feet

NB2
CROSS SECTIONS
SHEET 17 OF 26

FOR EARTH WORK DEVELOPMENT

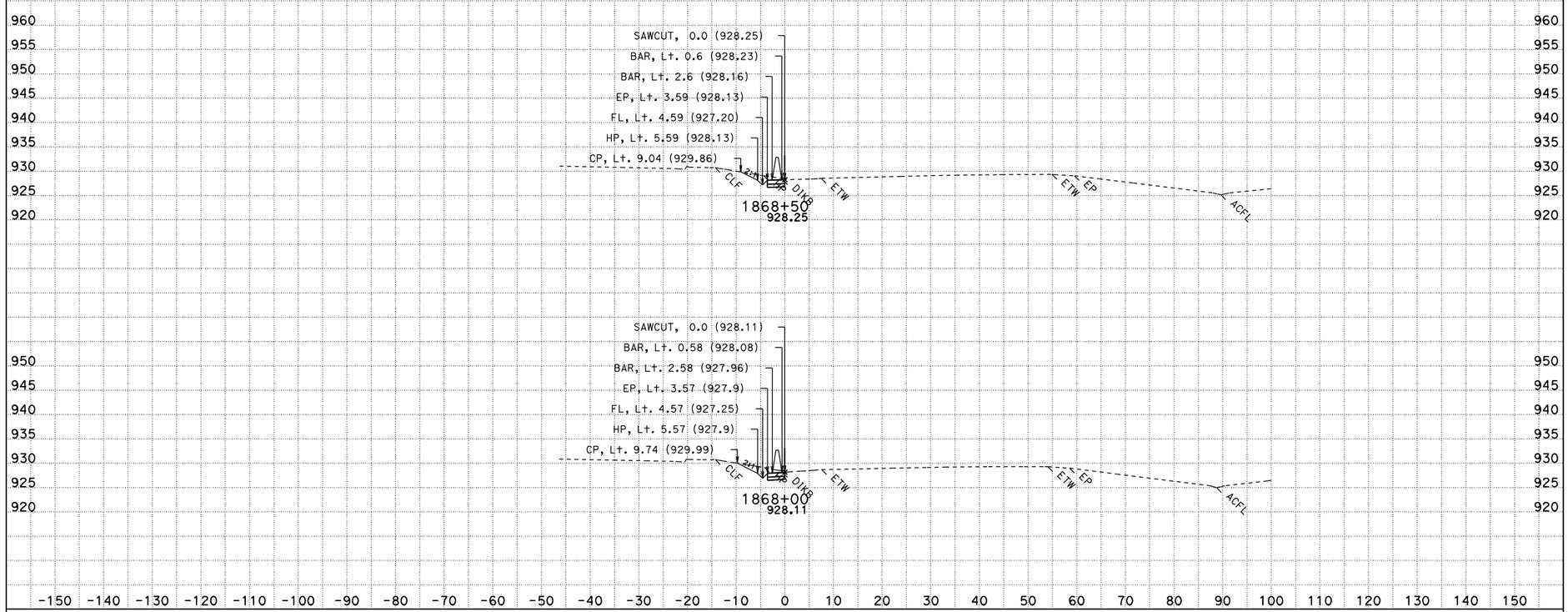

CREATED BY: KENT NGUYEN
DATE: 1/18/2012
KC Project: 562902 File: D:\KENT-DATA FILES\on260\new on260\100% PS&E FINAL\CAICE FILES\562902\newnewnew1.ear

CONTRACT: ON260
DIST/CO/RTE/PM: 08/RIV/I-15/PM34.9/35.5
PROJECT ID: 0800000518

SCALE: 1" = 10' Horiz.
1" = 10' Vert.

All Dimensions are US Survey Feet

NB2
CROSS SECTIONS
SHEET 18 OF 26

FOR EARTH WORK DEVELOPMENT

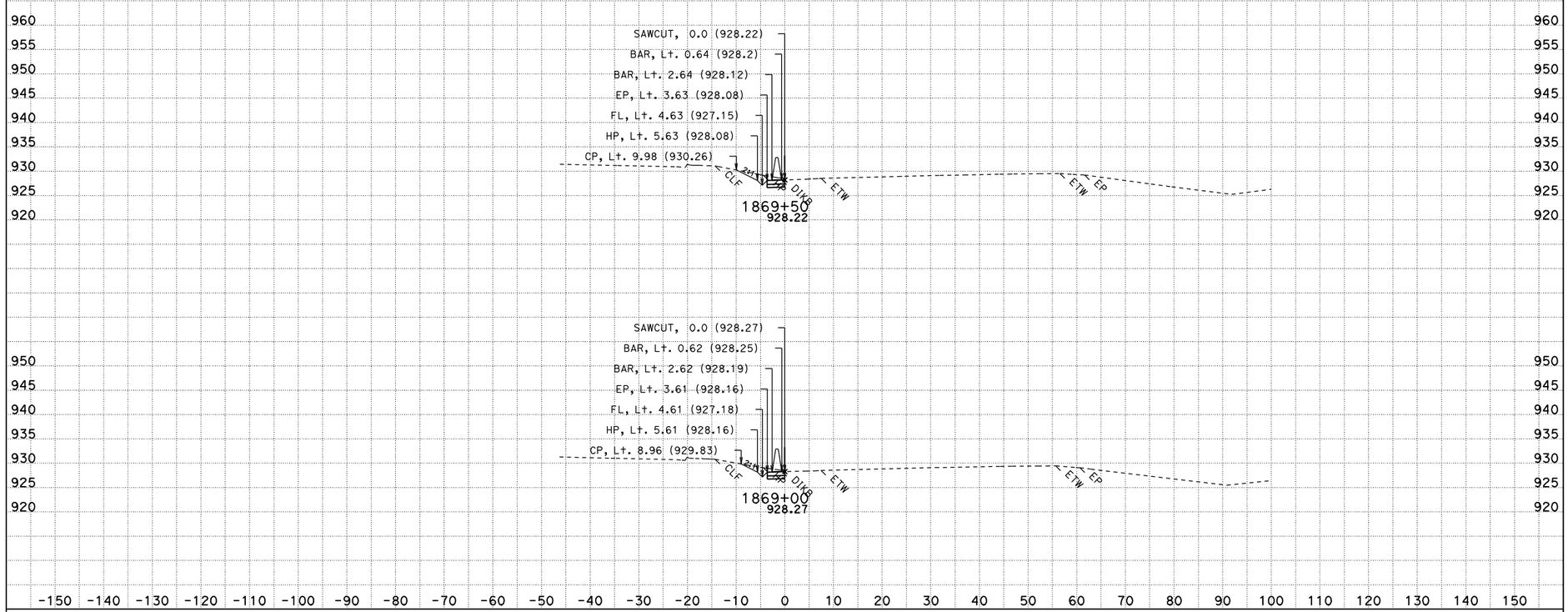

CREATED BY: KENT NGUYEN
DATE: 1/18/2012
KC Project: 562902 File: D:\KENT-DATA FILES\on260\new on260\100% PS&E FINAL\CAICE FILES\562902\newnewnew1.ear

CONTRACT: ON260
DIST/CO/RTE/PM: 08/RIV/I-15/PM34.9/35.5
PROJECT ID: 0800000518

SCALE: 1" = 10' Horiz.
1" = 10' Vert.
All Dimensions are US Survey Feet

NB2
CROSS SECTIONS
SHEET 19 OF 26

FOR EARTH WORK DEVELOPMENT

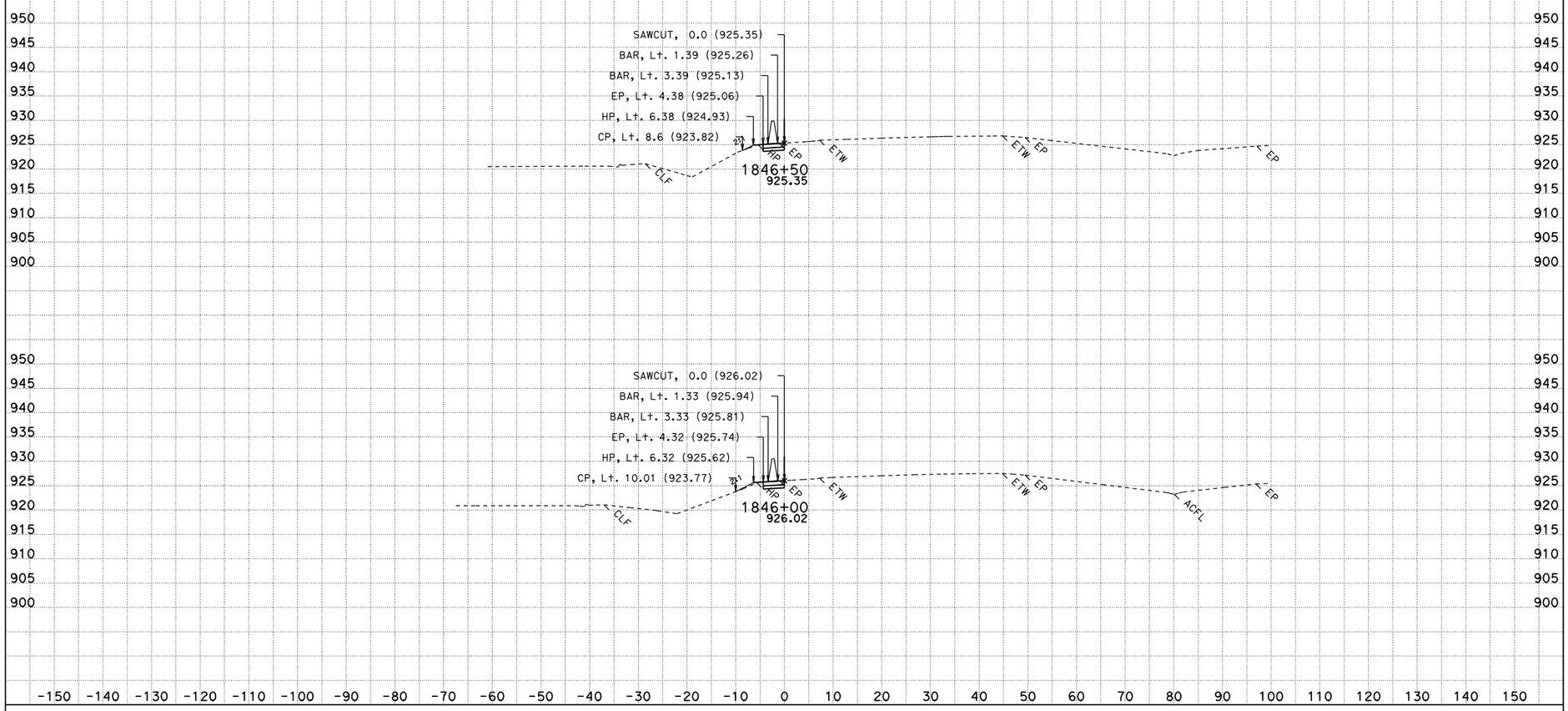

CREATED BY: KENT NGUYEN
DATE: 1/18/2012
KC Project: 562902 File: D:\KENT-DATA FILES\on260\new on260\100% PS&E FINAL\CAICE FILES\562902\newnewnew1.ear

CONTRACT: ON260
DIST/CO/RTE/PM: 08/RIV/I-15/PM34.9/35.5
PROJECT ID: 0800000518

SCALE: 1" = 10' Horiz.
1" = 10' Vert.

All Dimensions are US Survey Feet

NB2
CROSS SECTIONS
SHEET 2 OF 26

FOR EARTH WORK DEVELOPMENT

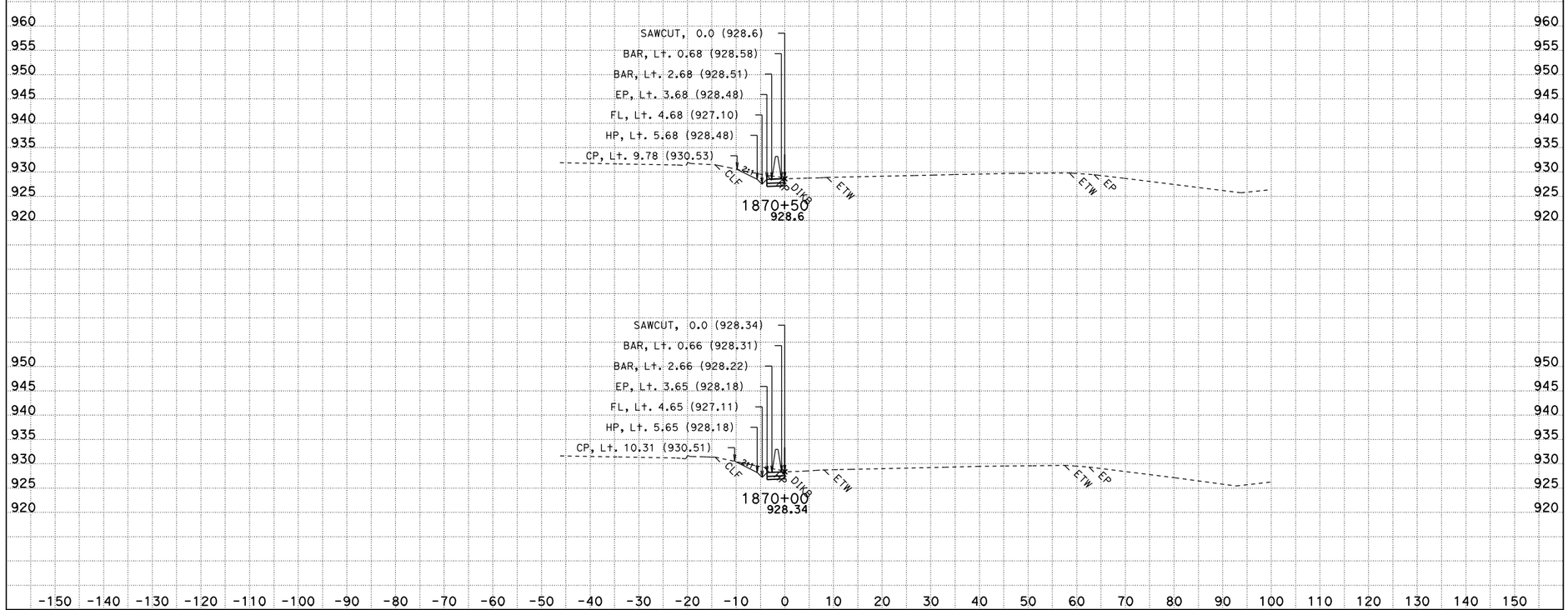

CREATED BY: KENT NGUYEN
DATE: 1/18/2012

CONTRACT: ON260
DIST/CO/RTE/PM: 08/RIV/I-15/PM34.9/35.5

SCALE: 1" = 10' Horiz.
1" = 10' Vert.

NB2
CROSS SECTIONS
SHEET 20 OF 26

KC Project: 562902 File: D:\KENT-DATA FILES\on260\new on260\100% PS&E FINAL\CAICE FILES\562902\newnewnew1.ear PROJECT ID: 0800000518

All Dimensions are US Survey Feet

FOR EARTH WORK DEVELOPMENT

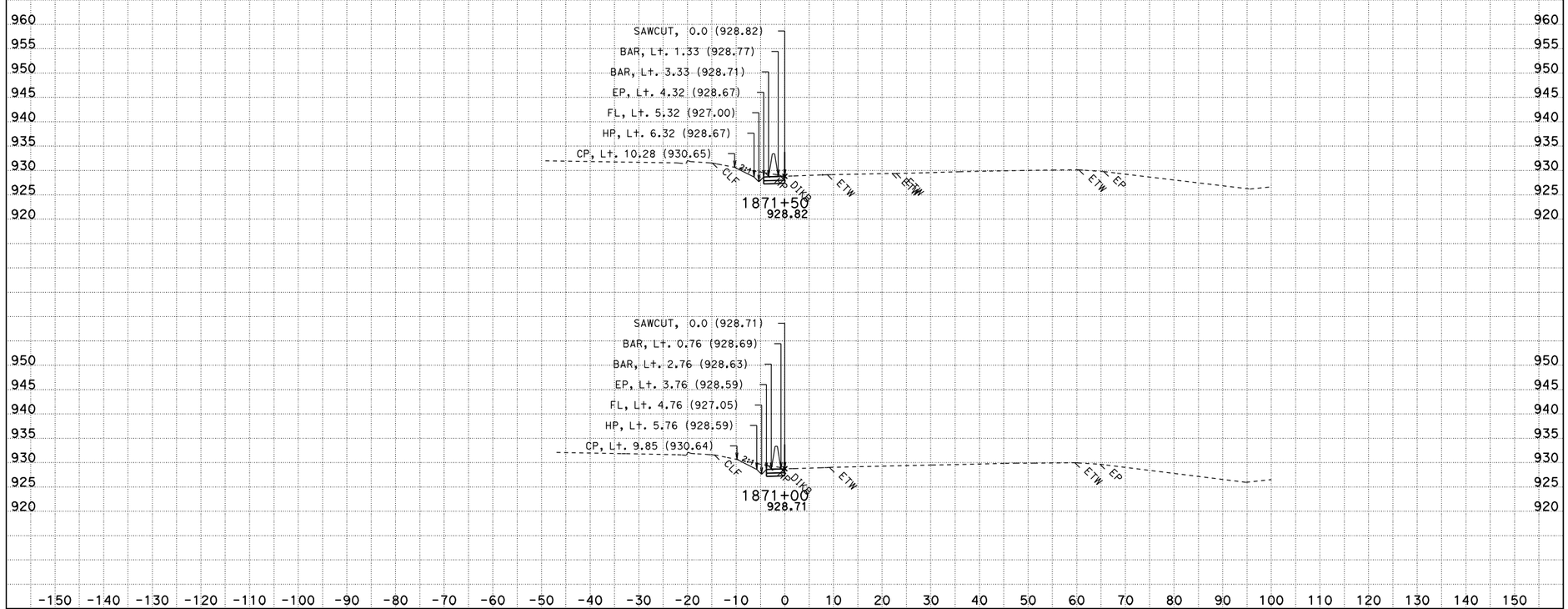

CREATED BY: KENT NGUYEN
DATE: 1/18/2012
KC Project: 562902 File: D:\KENT-DATA FILES\on260\new on260\100% PS&E FINAL\CAICE FILES\562902\newnewnew1.ear

CONTRACT: ON260
DIST/CO/RTE/PM: 08/RIV/I-15/PM34.9/35.5
PROJECT ID: 0800000518

SCALE: 1" = 10' Horiz.
1" = 10' Vert.

All Dimensions are US Survey Feet

NB2
CROSS SECTIONS
SHEET 21 OF 26

FOR EARTH WORK DEVELOPMENT

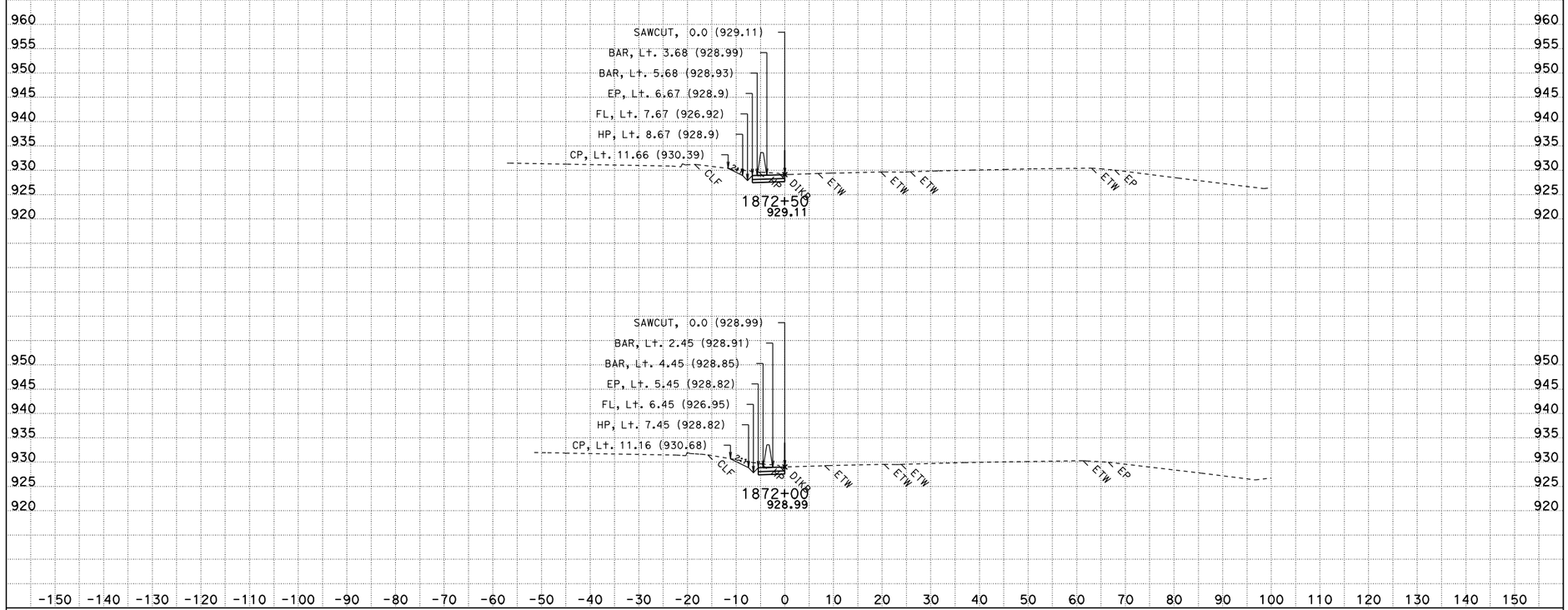

CREATED BY: KENT NGUYEN
DATE: 1/18/2012
KC Project: 562902 File: D:\KENT-DATA FILES\on260\new on260\100% PS&E FINAL\CAICE FILES\562902\newnewnew1.ear

CONTRACT: ON260
DIST/CO/RTE/PM: 08/RIV/I-15/PM34.9/35.5
PROJECT ID: 0800000518

SCALE: 1" = 10' Horiz.
1" = 10' Vert.

All Dimensions are US Survey Feet

NB2
CROSS SECTIONS
SHEET 22 OF 26

FOR EARTH WORK DEVELOPMENT

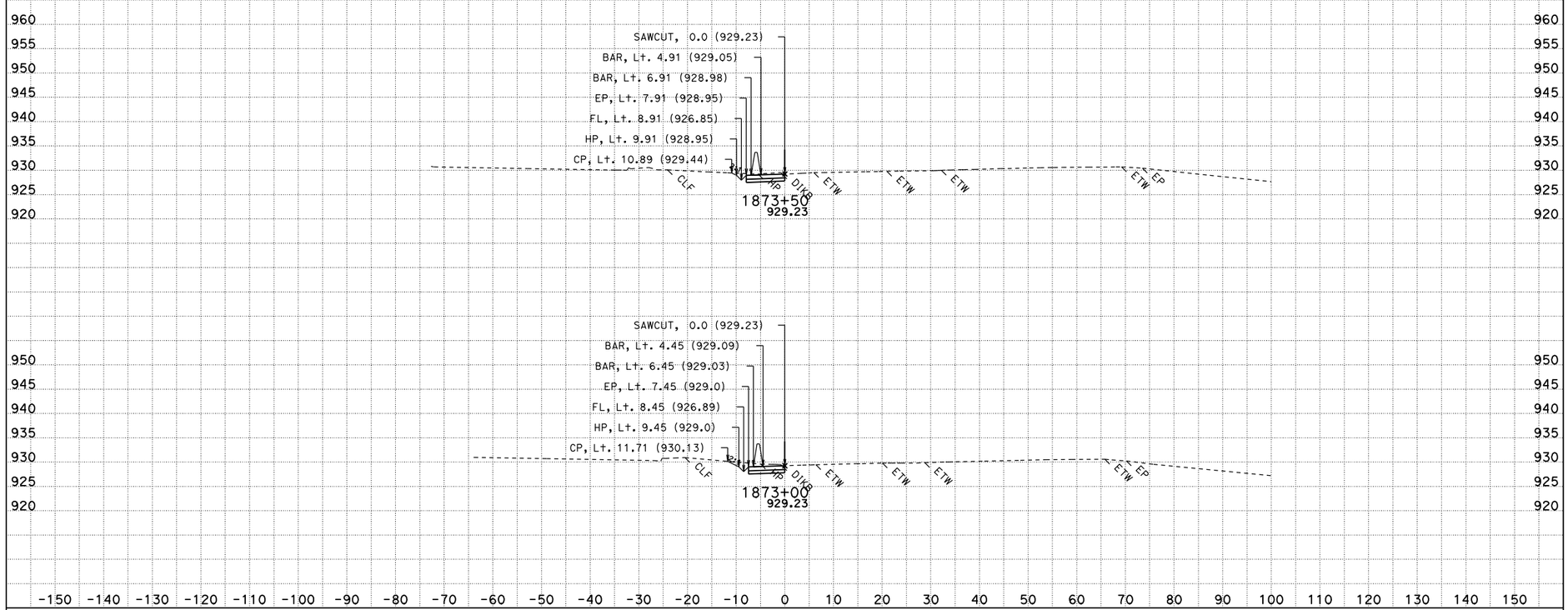

CREATED BY: KENT NGUYEN
DATE: 1/18/2012
KC Project: 562902 File: D:\KENT-DATA FILES\on260\new on260\100% PS&E FINAL\CAICE FILES\562902\newnewnew1.ear

CONTRACT: ON260
DIST/CO/RTE/PM: 08/RIV/I-15/PM34.9/35.5
PROJECT ID: 0800000518

SCALE: 1" = 10' Horiz.
1" = 10' Vert.

All Dimensions are US Survey Feet

NB2
CROSS SECTIONS
SHEET 23 OF 26

FOR EARTH WORK DEVELOPMENT

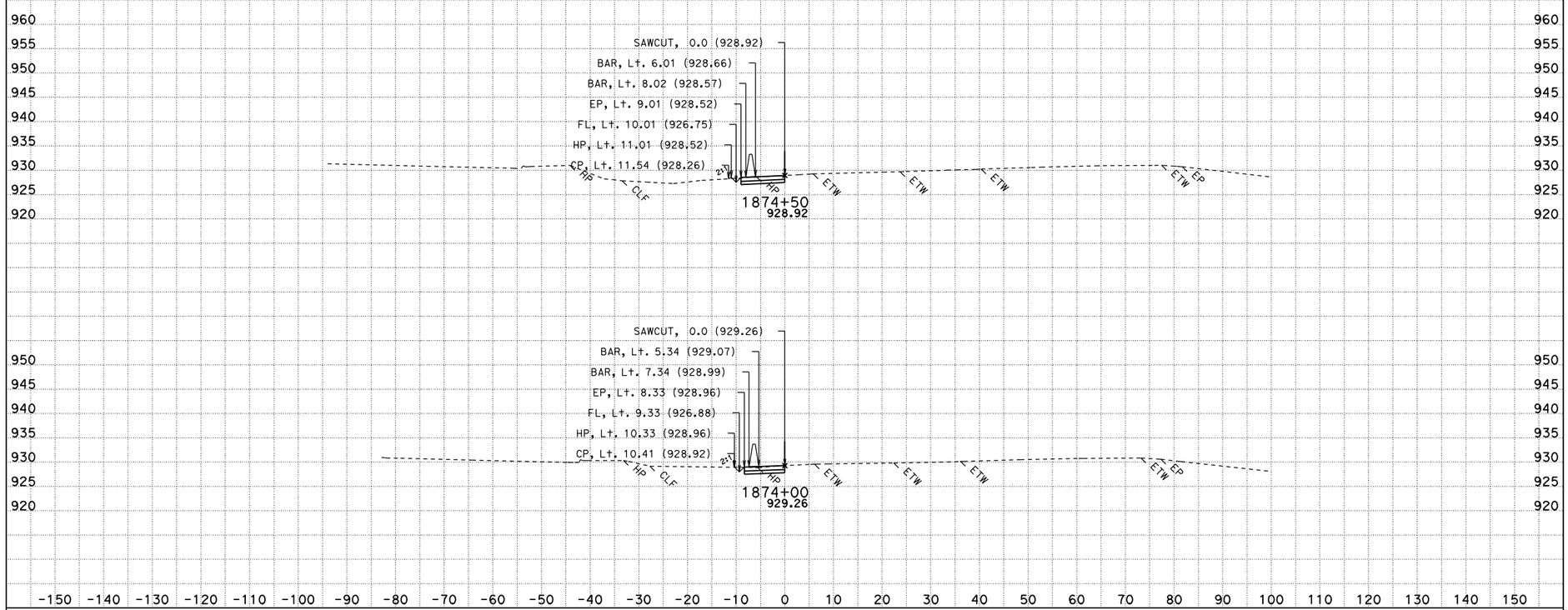

CREATED BY: KENT NGUYEN
DATE: 1/18/2012

CONTRACT: ON260
DIST/CO/RTE/PM: 08/RIV/I-15/PM34.9/35.5

SCALE: 1" = 10' Horiz.
1" = 10' Vert.

NB2
CROSS SECTIONS

KC Project: 562902 File: D:\KENT-DATA FILES\on260\new on260\100% PS&E FINAL\CAICE FILES\562902\newnewnew1.ear PROJECT ID: 0800000518

All Dimensions are US Survey Feet

SHEET 24 OF 26

FOR EARTH WORK DEVELOPMENT

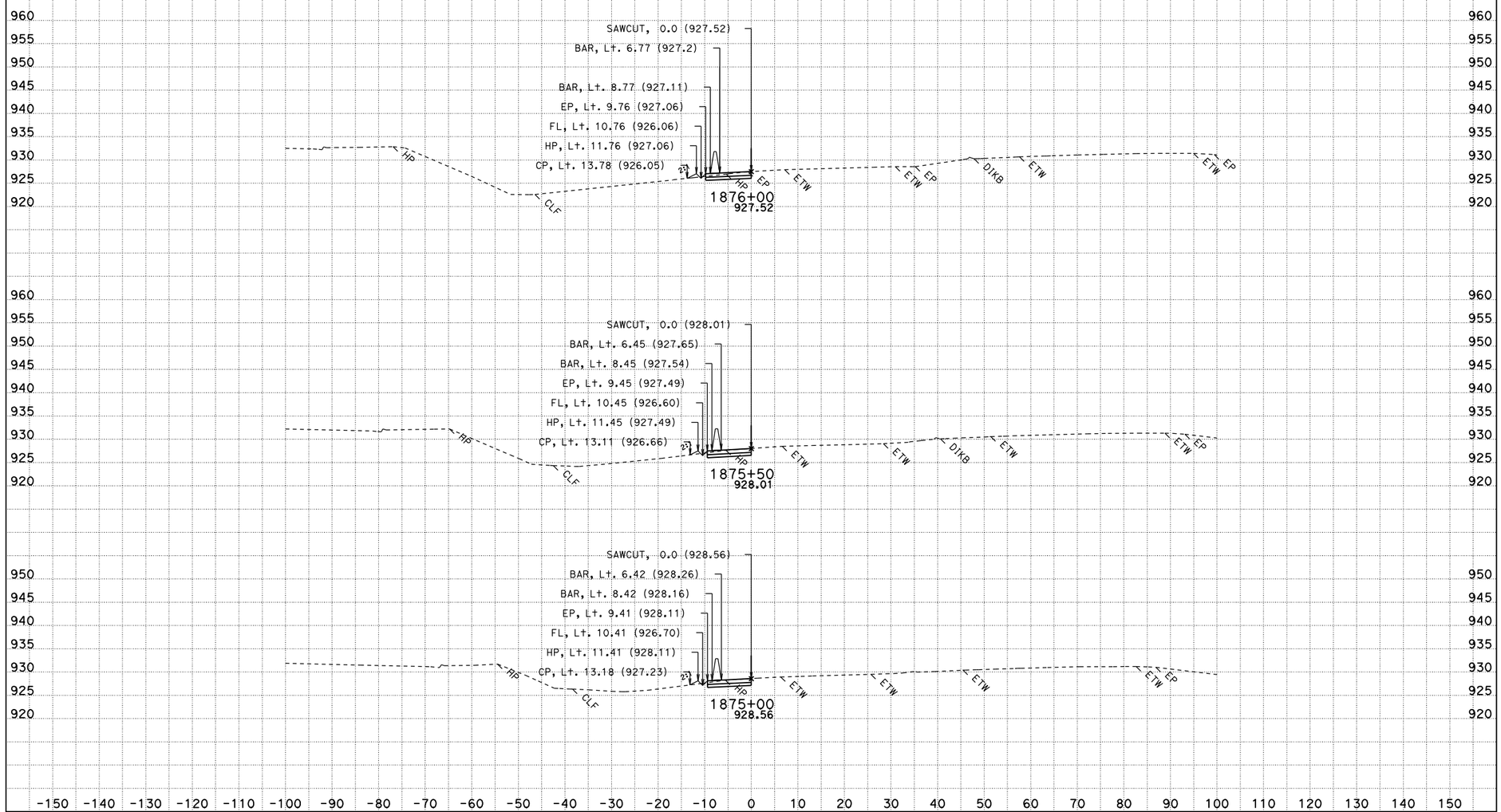

CREATED BY: KENT NGUYEN
DATE: 1/18/2012
KC Project: 562902 File: D:\KENT-DATA FILES\on260\new on260\100% PS&E FINAL\CAICE FILES\562902\newnewnew1.ear

CONTRACT: ON260
DIST/CO/RTE/PM: 08/RIV/I-15/PM34.9/35.5
PROJECT ID: 0800000518

SCALE: 1" = 10' Horiz.
1" = 10' Vert.
All Dimensions are US Survey Feet

NB2
CROSS SECTIONS
SHEET 25 OF 26

FOR EARTH WORK DEVELOPMENT

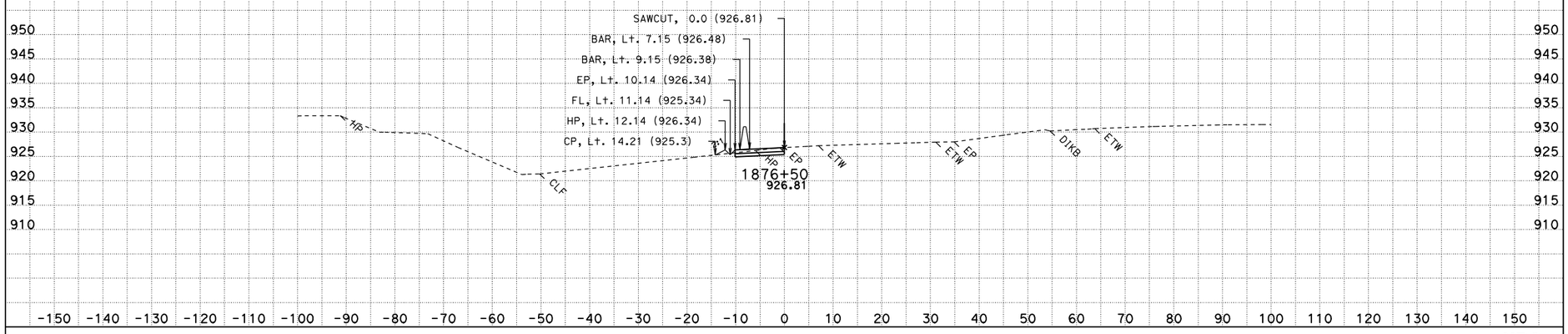

CREATED BY: KENT NGUYEN
DATE: 1/18/2012
KC Project: 562902 File: D:\KENT-DATA FILES\on260\new on260\100% PS&E FINAL\CAICE FILES\562902\newnewnew1.ear

CONTRACT: ON260
DIST/CO/RTE/PM: 08/RIV/I-15/PM34.9/35.5
PROJECT ID: 0800000518

SCALE: 1" = 10' Horiz.
1" = 10' Vert.

All Dimensions are US Survey Feet

NB2
CROSS SECTIONS
SHEET 26 OF 26

FOR EARTH WORK DEVELOPMENT

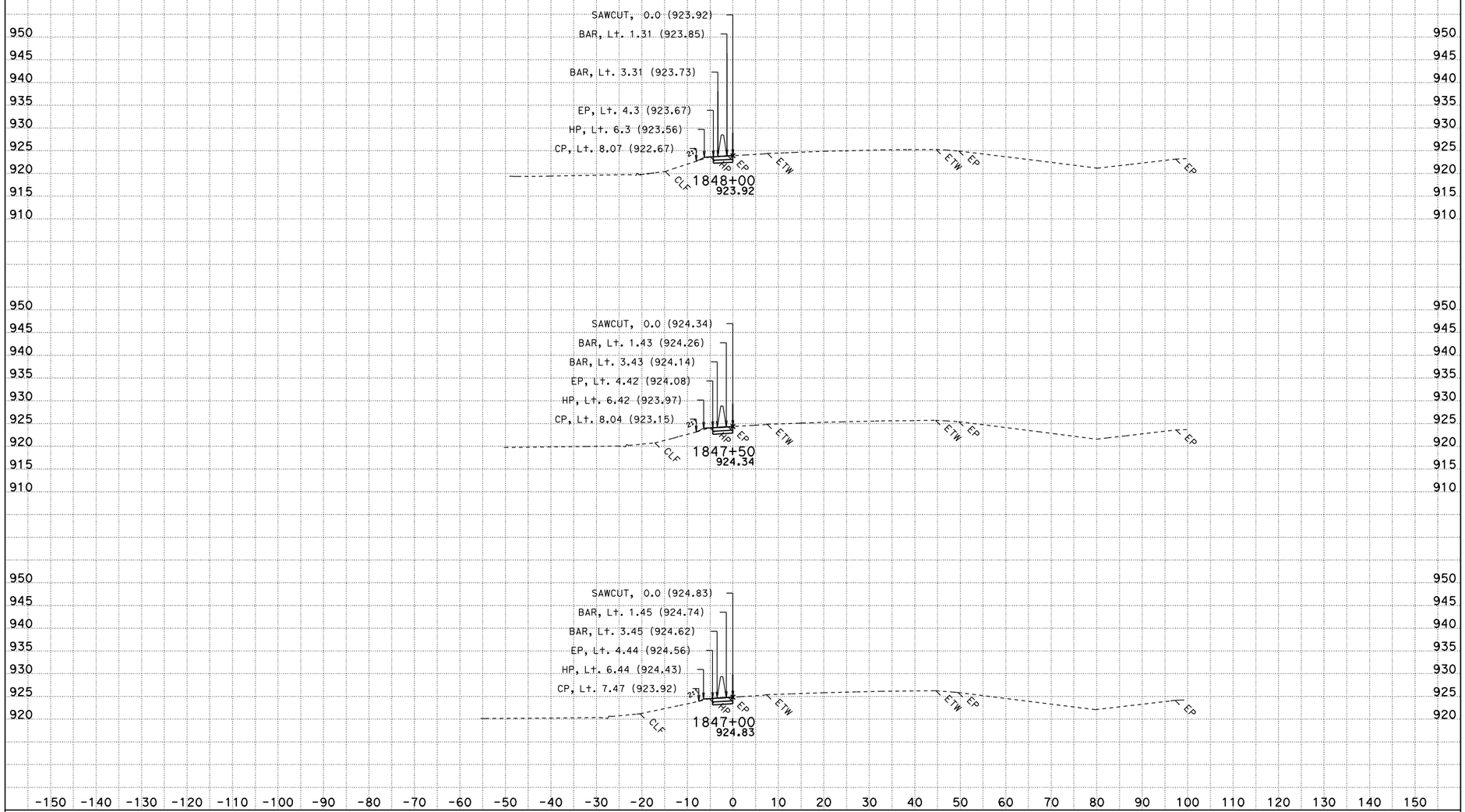

CREATED BY: KENT NGUYEN
DATE: 1/18/2012
KC Project: 562902 File: D:\KENT-DATA FILES\on260\new on260\100% PS&E FINAL\CAICE FILES\562902\newnewnew1.ear

CONTRACT: ON260
DIST/CO/RTE/PM: 08/RIV/I-15/PM34.9/35.5
PROJECT ID: 0800000518

SCALE: 1" = 10' Horiz.
1" = 10' Vert.

All Dimensions are US Survey Feet

NB2
CROSS SECTIONS
SHEET 3 OF 26

FOR EARTH WORK DEVELOPMENT

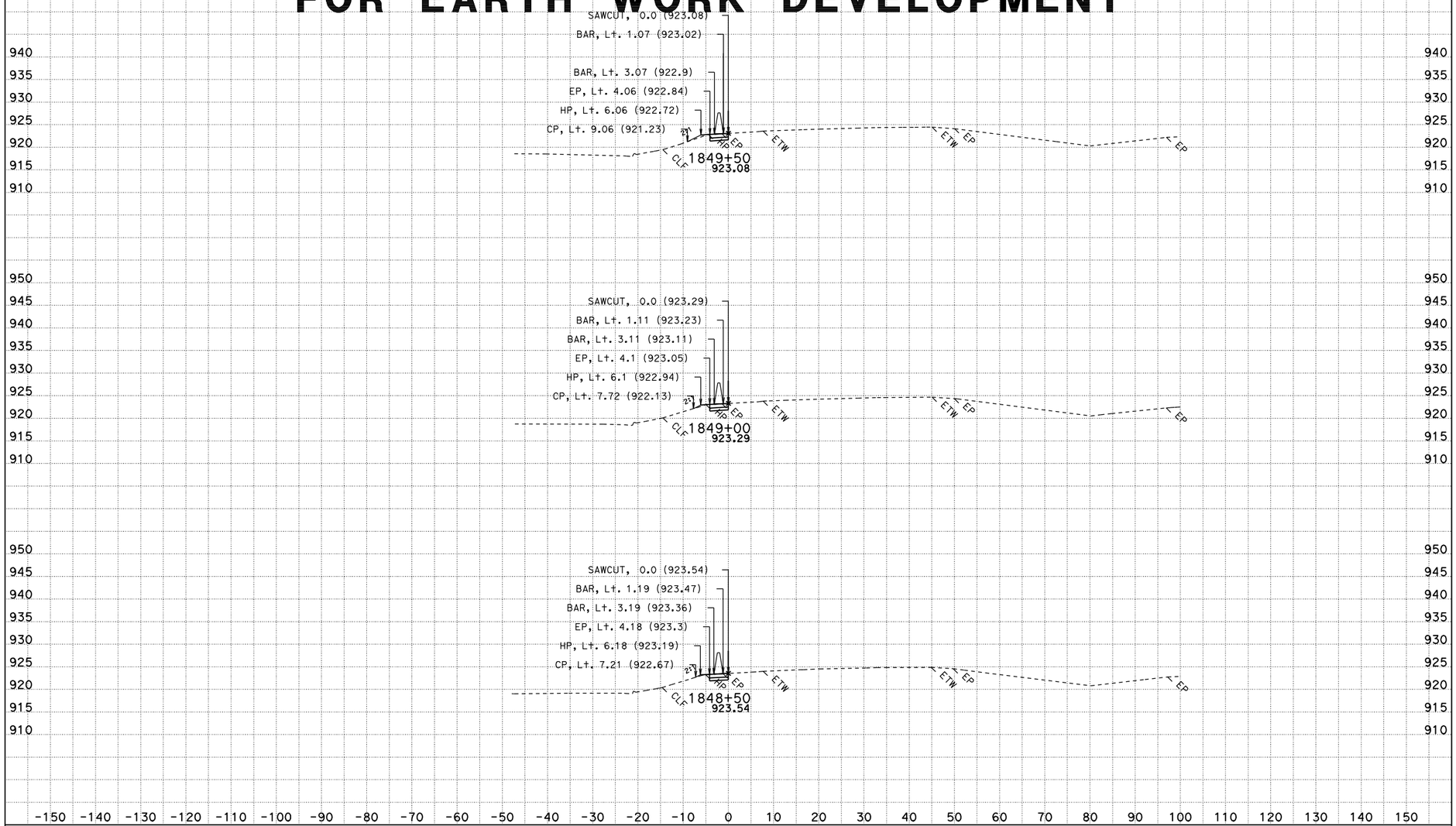

CREATED BY: KENT NGUYEN
DATE: 1/18/2012
KC Project: 562902 File: D:\KENT-DATA FILES\on260\new on260\100% PS&E FINAL\CAICE FILES\562902\newnewnew1.ear

CONTRACT: ON260
DIST/CO/RTE/PM: 08/RIV/I-15/PM34.9/35.5
PROJECT ID: 0800000518

SCALE: 1" = 10' Horiz.
1" = 10' Vert.

All Dimensions are US Survey Feet

NB2
CROSS SECTIONS
SHEET 4 OF 26

FOR EARTH WORK DEVELOPMENT

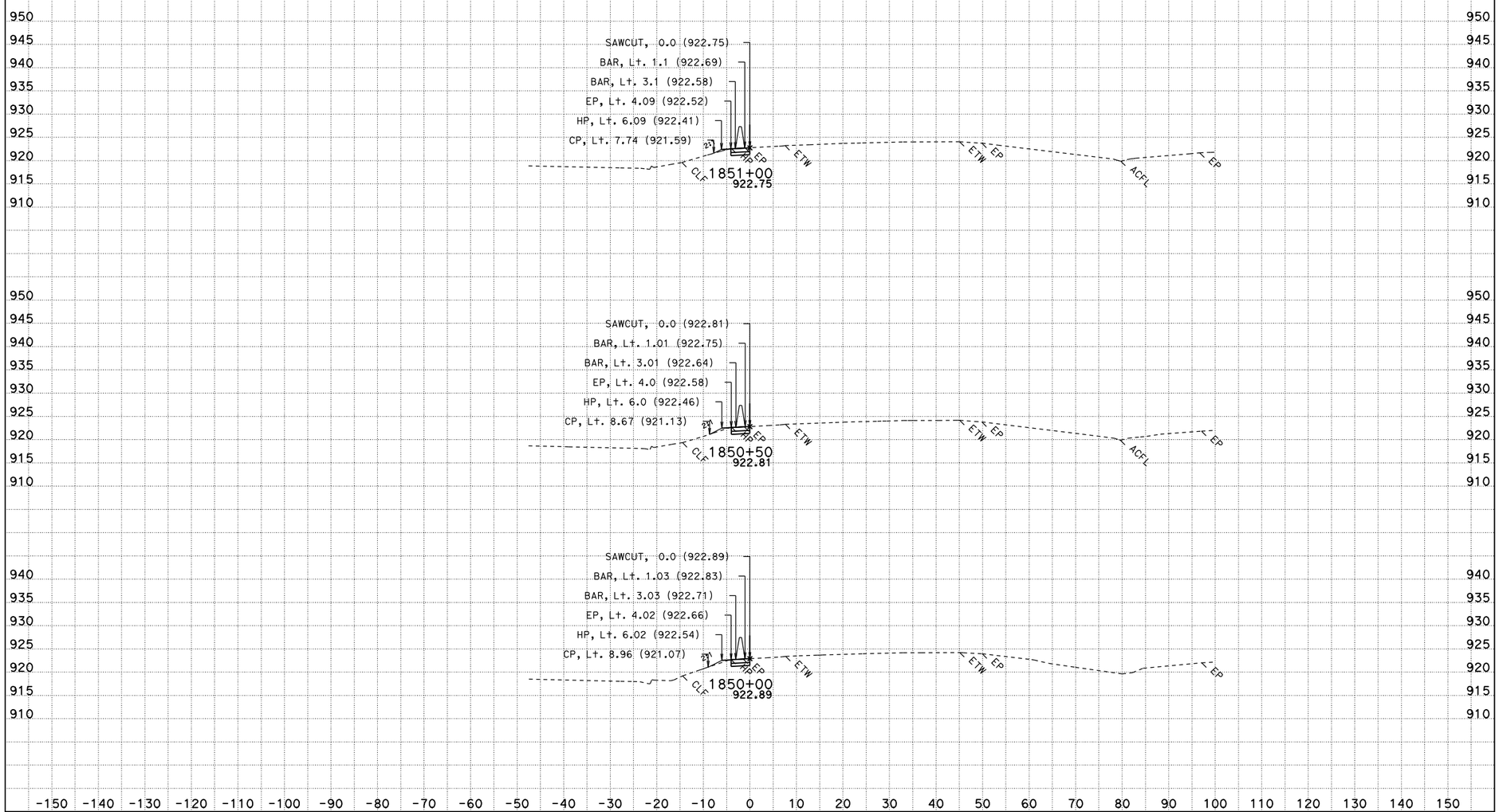

CREATED BY: KENT NGUYEN
DATE: 1/18/2012
KC Project: 562902 File: D:\KENT-DATA FILES\on260\new on260\100% PS&E FINAL\CAICE FILES\562902\newnewnew1.ear

CONTRACT: ON260
DIST/CO/RTE/PM: 08/RIV/I-15/PM34.9/35.5
PROJECT ID: 0800000518

SCALE: 1" = 10' Horiz.
1" = 10' Vert.
All Dimensions are US Survey Feet

NB2
CROSS SECTIONS
SHEET 5 OF 26

FOR EARTH WORK DEVELOPMENT

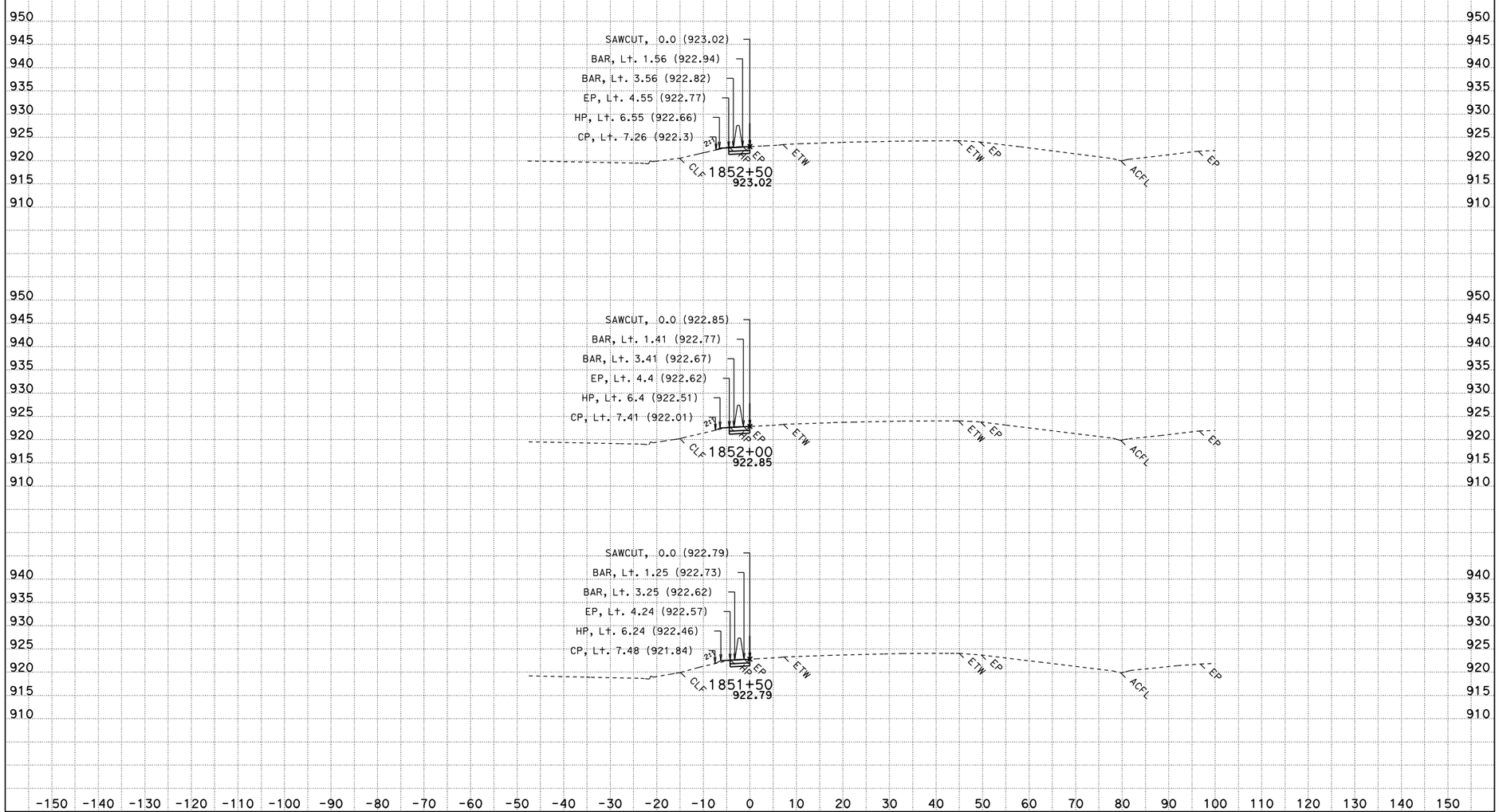

CREATED BY: KENT NGUYEN
DATE: 1/18/2012
KC Project: 562902 File: D:\KENT-DATA FILES\on260\new on260\100% PS&E FINAL\CAICE FILES\562902\newnewnew1.ear

CONTRACT: ON260
DIST/CO/RTE/PM: 08/RIV/I-15/PM34.9/35.5
PROJECT ID: 0800000518

SCALE: 1" = 10' Horiz.
1" = 10' Vert.
All Dimensions are US Survey Feet

NB2
CROSS SECTIONS
SHEET 6 OF 26

FOR EARTH WORK DEVELOPMENT

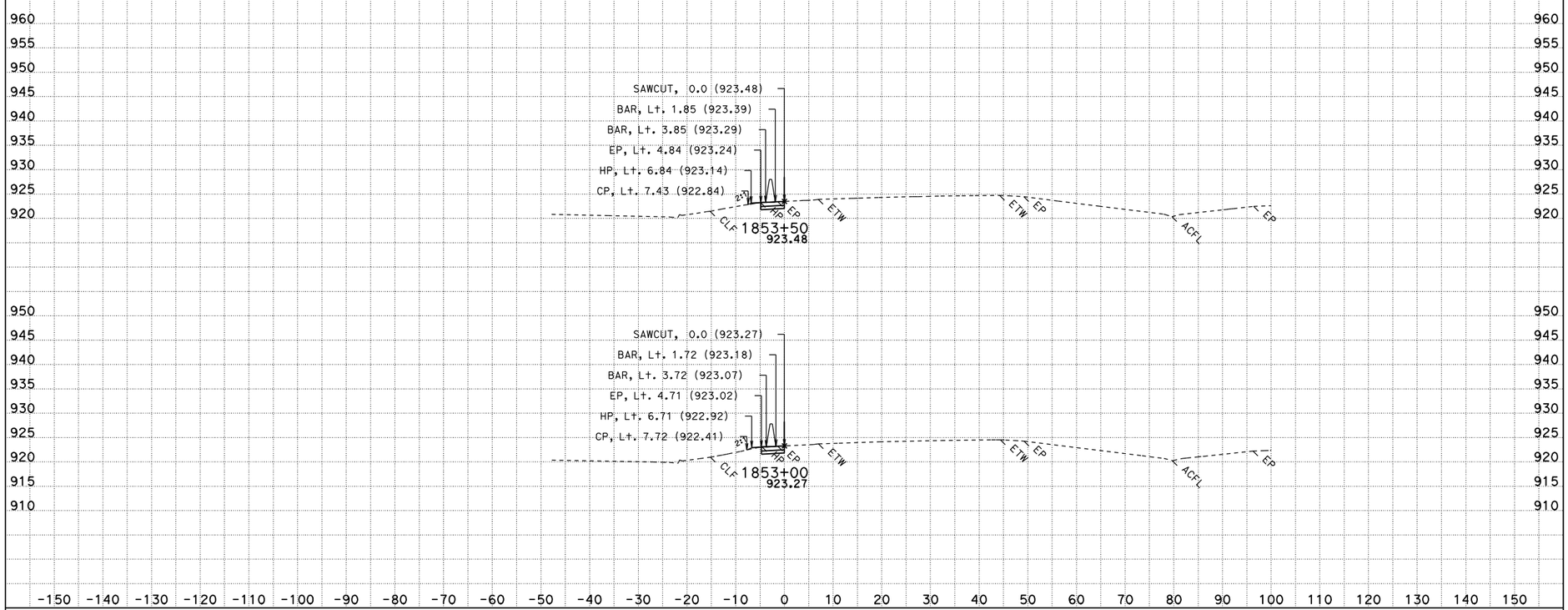

CREATED BY: KENT NGUYEN
DATE: 1/18/2012
KC Project: 562902 File: D:\KENT-DATA FILES\on260\new on260\100% PS&E FINAL\CAICE FILES\562902\newnewnew1.ear

CONTRACT: ON260
DIST/CO/RTE/PM: 08/RIV/I-15/PM34.9/35.5
PROJECT ID: 0800000518

SCALE: 1" = 10' Horiz.
1" = 10' Vert.

All Dimensions are US Survey Feet

NB2
CROSS SECTIONS
SHEET 7 OF 26

FOR EARTH WORK DEVELOPMENT



CREATED BY: KENT NGUYEN
DATE: 1/18/2012
KC Project: 562902 File: D:\KENT-DATA FILES\on260\new on260\100% PS&E FINAL\CAICE FILES\562902\newnewnew1.ear

CONTRACT: ON260
DIST/CO/RTE/PM: 08/RIV/I-15/PM34.9/35.5
PROJECT ID: 0800000518

SCALE: 1" = 10' Horiz.
1" = 10' Vert.

All Dimensions are US Survey Feet

NB2
CROSS SECTIONS
SHEET 8 OF 26