FOR EARTHWORK DEVELOPMENT ONLY

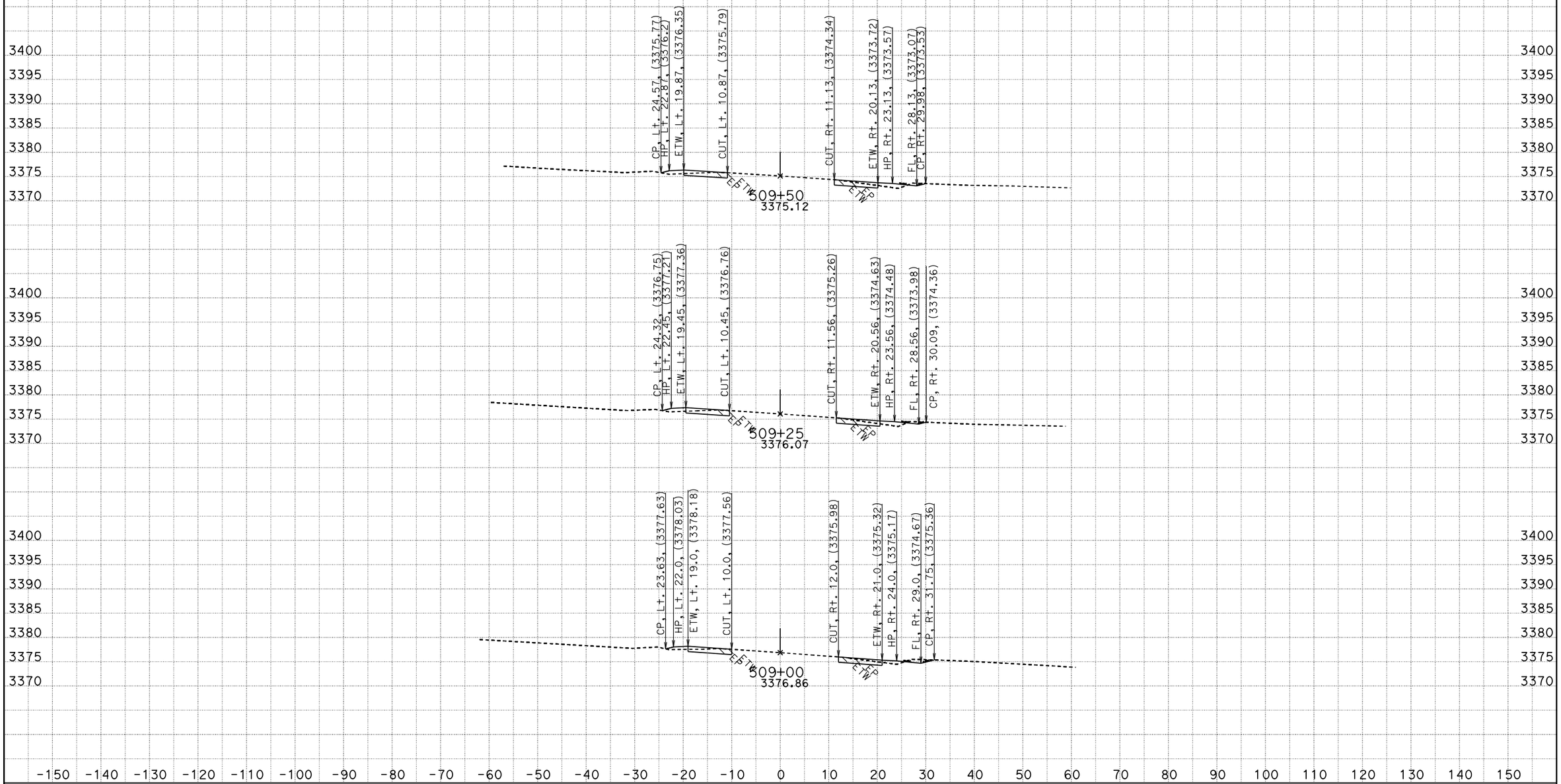

CREATED BY: RDang
DATE: 6/18/2015
KC Project: 570801 File: D:\570801\Design_Xsection\a1final.ear

CONTRACT: 0G900
DIST/CO/RTE/PM: 08/SBd/247/9.6-20.3
PROJECT ID: 0800020175

SCALE: 1" = 10' Horiz.
1" = 10' Vert.

All Dimensions are US Survey Feet

A1
CROSS SECTIONS
SHEET 601 OF 756

FOR EARTHWORK DEVELOPMENT ONLY

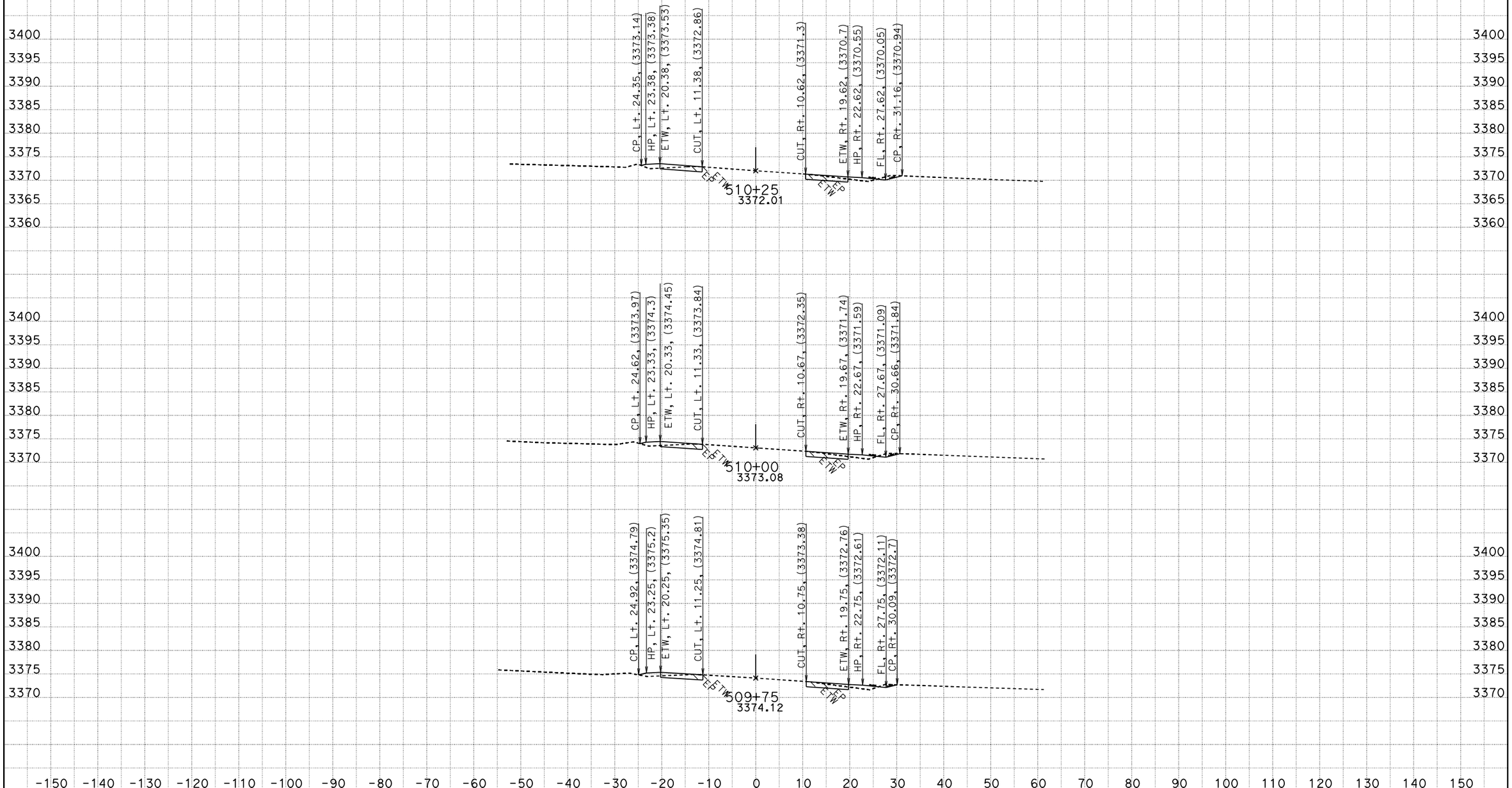

CREATED BY: RDang
DATE: 6/18/2015
KC Project: 570801 File: D:\570801\Design_Xsection\a1final.ear

CONTRACT: 0G900
DIST/CO/RTE/PM: 08/SBd/247/9.6-20.3
PROJECT ID: 0800020175

SCALE: 1" = 10' Horiz.
1" = 10' Vert.

All Dimensions are US Survey Feet

A1
CROSS SECTIONS
SHEET 602 OF 756

FOR EARTHWORK DEVELOPMENT ONLY

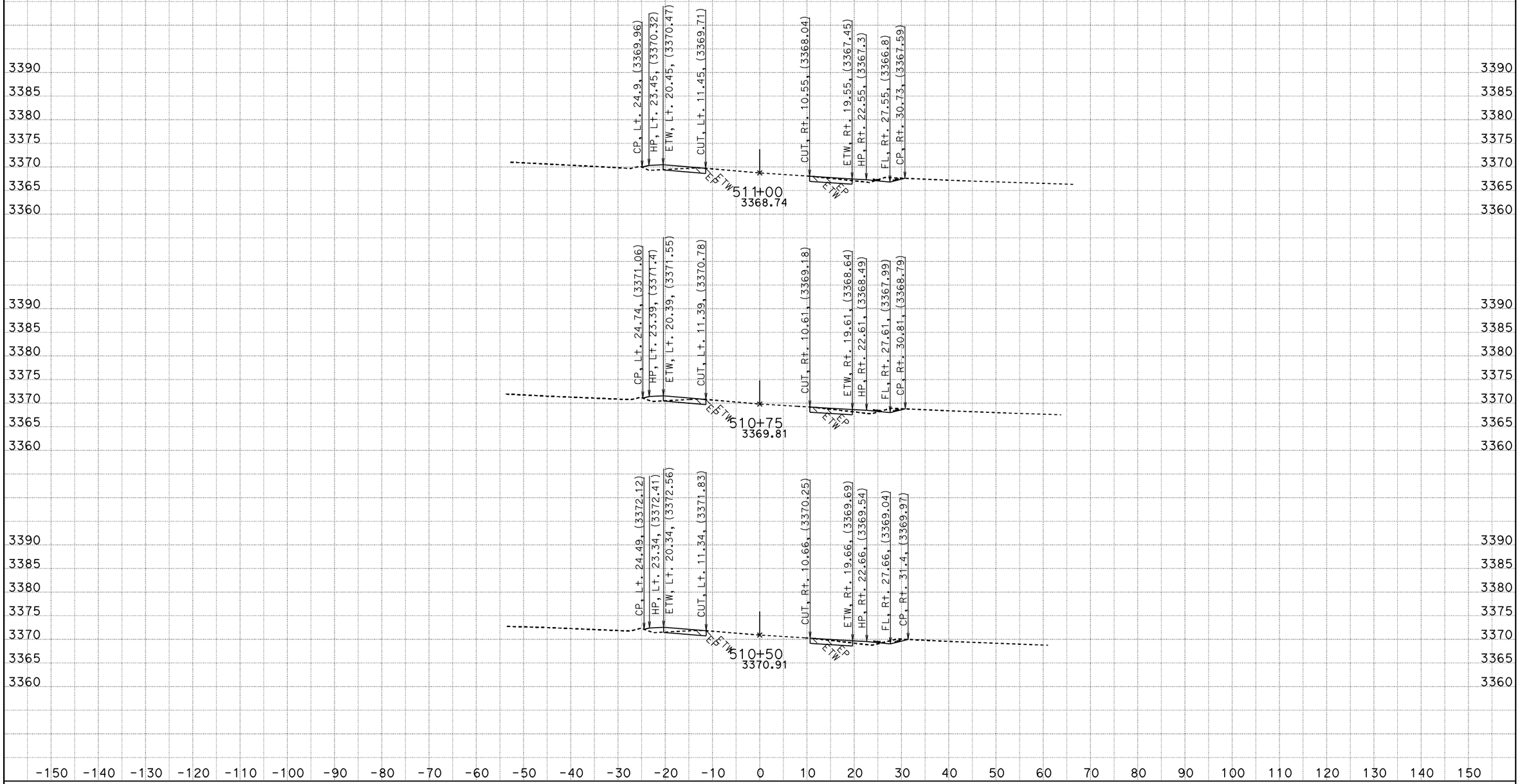

CREATED BY: RDang
DATE: 6/18/2015
KC Project: 570801 File: D:\570801\Design_Xsection\a1final.ear

CONTRACT: 0G900
DIST/CO/RTE/PM: 08/SBd/247/9.6-20.3
PROJECT ID: 0800020175

SCALE: 1" = 10' Horiz.
1" = 10' Vert.

All Dimensions are US Survey Feet

A1
CROSS SECTIONS

FOR EARTHWORK DEVELOPMENT ONLY

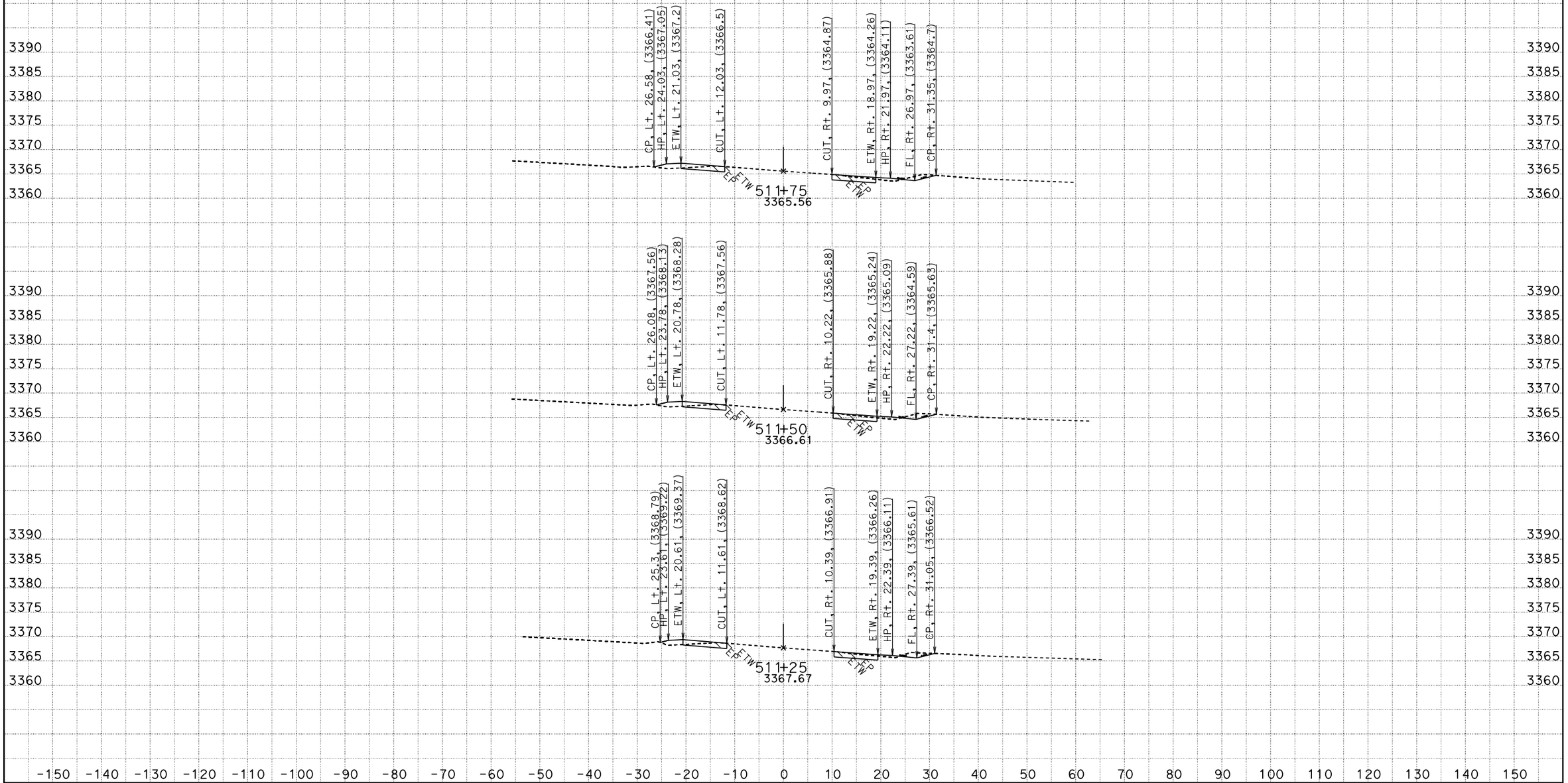

CREATED BY: RDang
DATE: 6/18/2015
KC Project: 570801 File: D:\570801\Design_Xsection\a1final.ear

CONTRACT: 0G900
DIST/CO/RTE/PM: 08/SBd/247/9.6-20.3
PROJECT ID: 0800020175

SCALE: 1" = 10' Horiz.
1" = 10' Vert.

All Dimensions are US Survey Feet

A1
CROSS SECTIONS

FOR EARTHWORK DEVELOPMENT ONLY

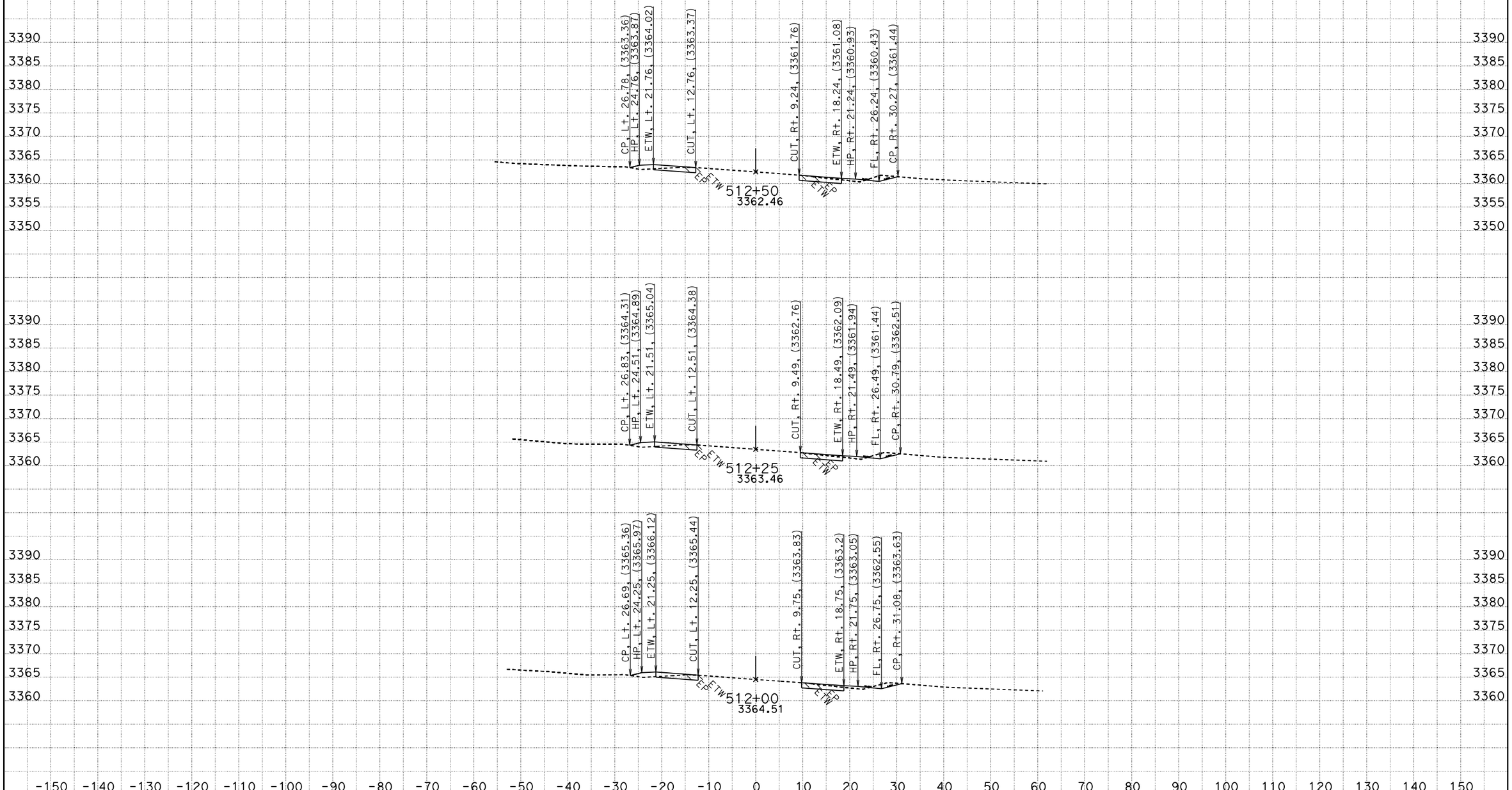

CREATED BY: RDang
DATE: 6/18/2015
KC Project: 570801 File: D:\570801\Design_Xsection\a1final.ear

CONTRACT: 0G900
DIST/CO/RTE/PM: 08/SBd/247/9.6-20.3
PROJECT ID: 0800020175

SCALE: 1" = 10' Horiz.
1" = 10' Vert.

All Dimensions are US Survey Feet

A1
CROSS SECTIONS
SHEET 605 OF 756

FOR EARTHWORK DEVELOPMENT ONLY

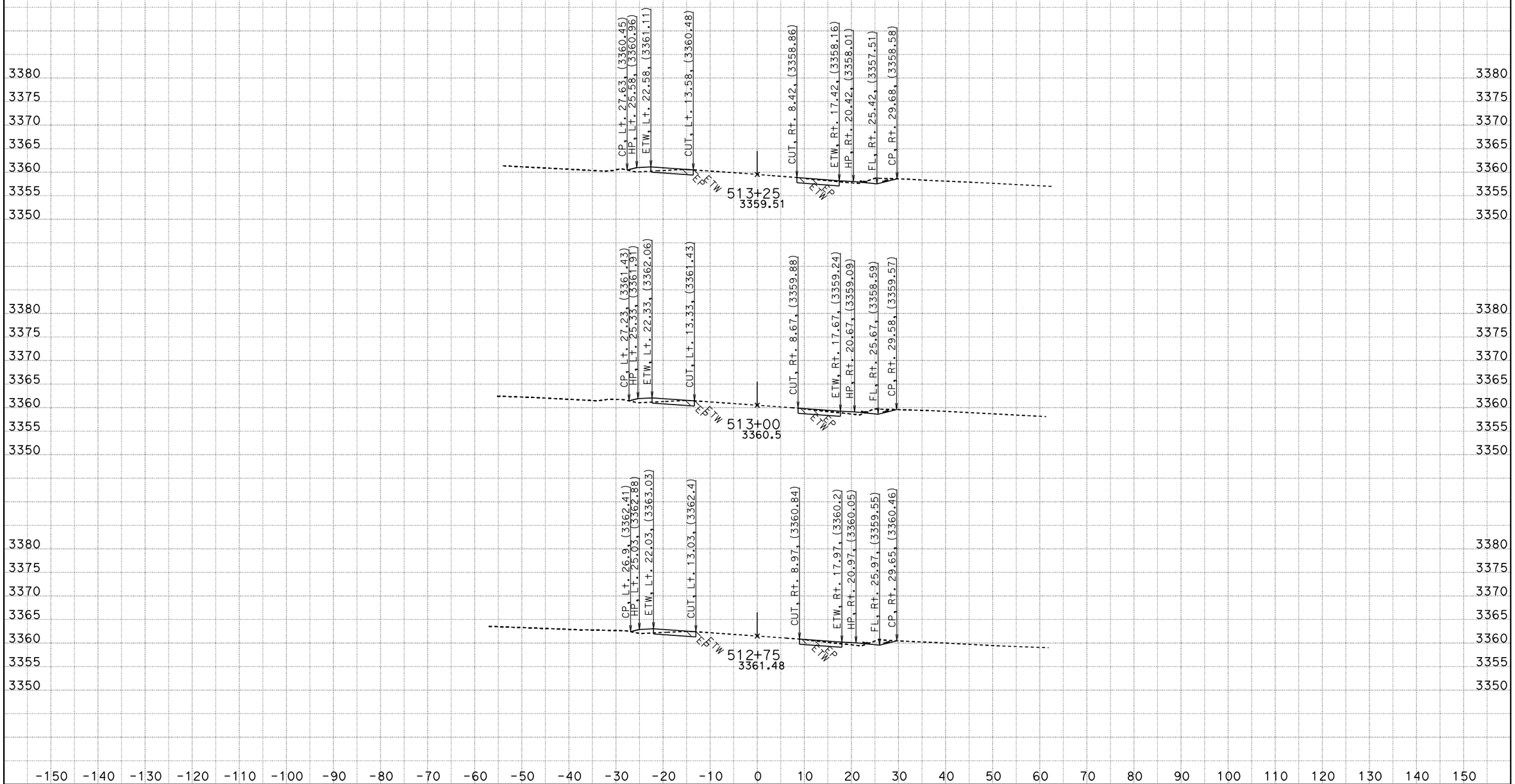

CREATED BY: RDang
DATE: 6/18/2015
KC Project: 570801 File: D:\570801\Design_Xsection\a1final.ear

CONTRACT: 0G900
DIST/CO/RTE/PM: 08/SBd/247/9.6-20.3
PROJECT ID: 0800020175

SCALE: 1" = 10' Horiz.
1" = 10' Vert.

All Dimensions are US Survey Feet

A1
CROSS SECTIONS
SHEET 606 OF 756

FOR EARTHWORK DEVELOPMENT ONLY

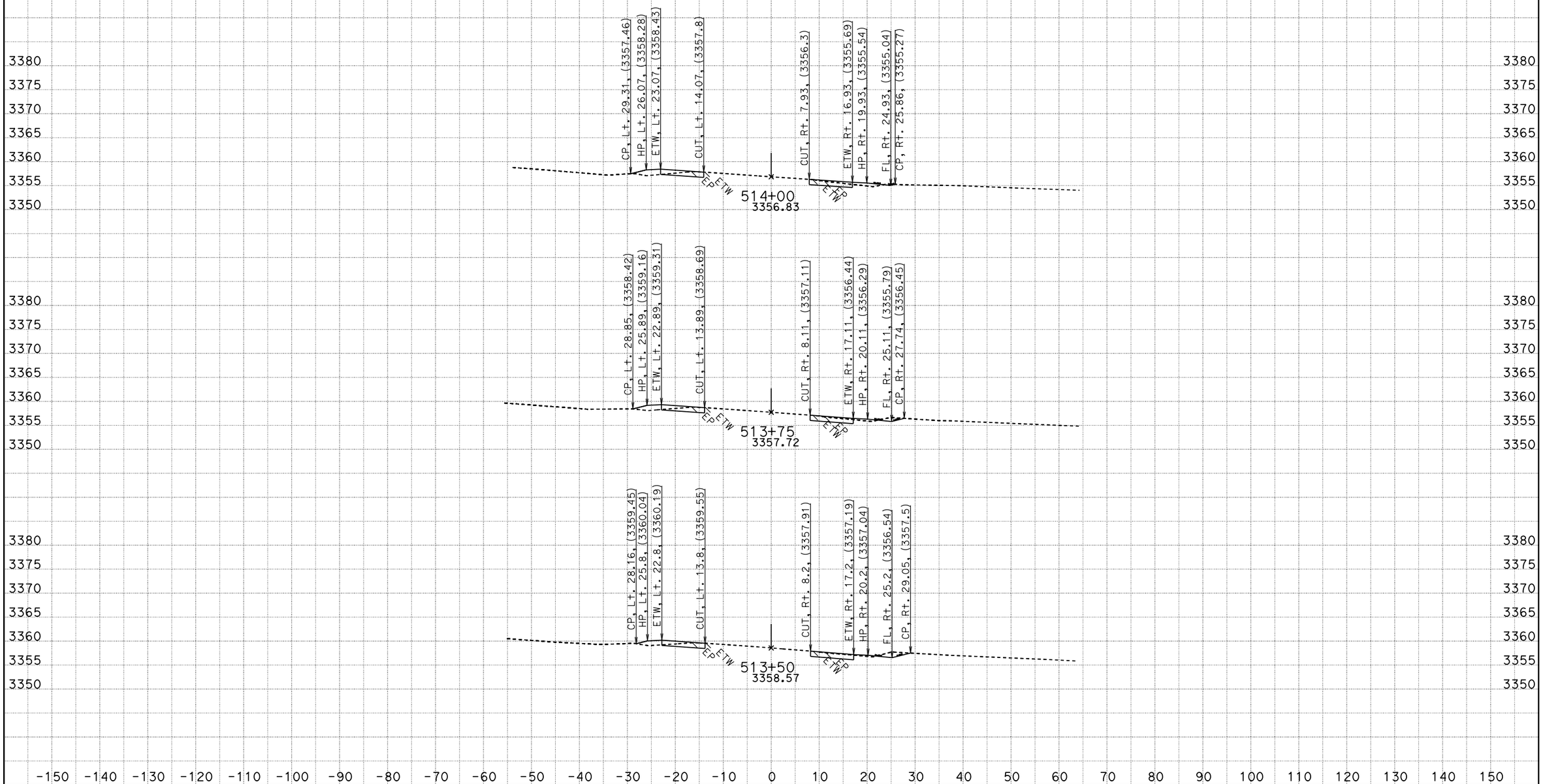

CREATED BY: RDang
DATE: 6/18/2015
KC Project: 570801 File: D:\570801\Design_Xsection\a1final.ear

CONTRACT: 0G900
DIST/CO/RTE/PM: 08/SBd/247/9.6-20.3
PROJECT ID: 0800020175

SCALE: 1" = 10' Horiz.
1" = 10' Vert.

All Dimensions are US Survey Feet

A1
CROSS SECTIONS
SHEET 607 OF 756

FOR EARTHWORK DEVELOPMENT ONLY

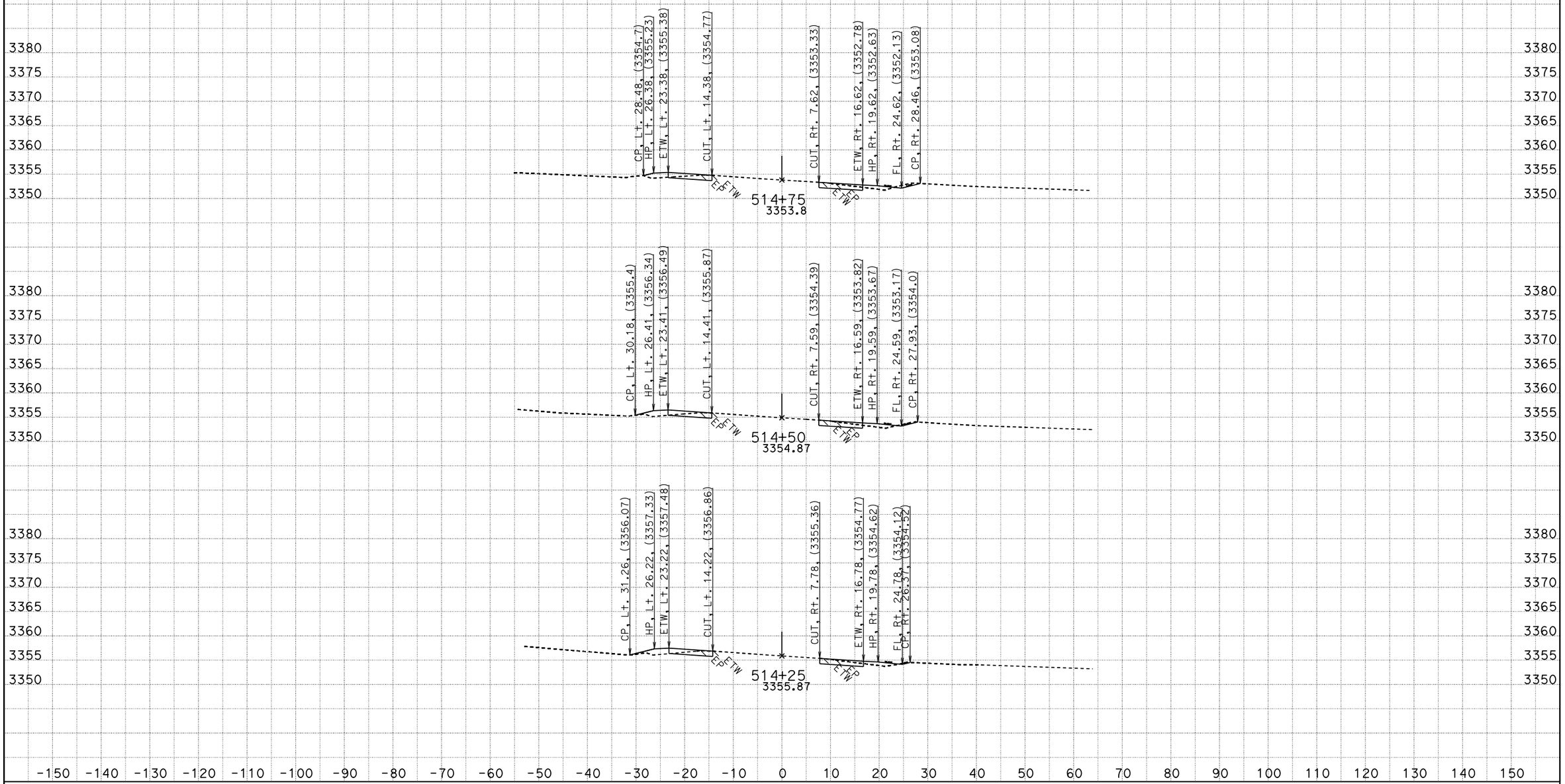

CREATED BY: RDang
DATE: 6/18/2015
KC Project: 570801 File: D:\570801\Design_Xsection\a1final.ear

CONTRACT: 0G900
DIST/CO/RTE/PM: 08/SBd/247/9.6-20.3
PROJECT ID: 0800020175

SCALE: 1" = 10' Horiz.
1" = 10' Vert.

All Dimensions are US Survey Feet

A1
CROSS SECTIONS

FOR EARTHWORK DEVELOPMENT ONLY

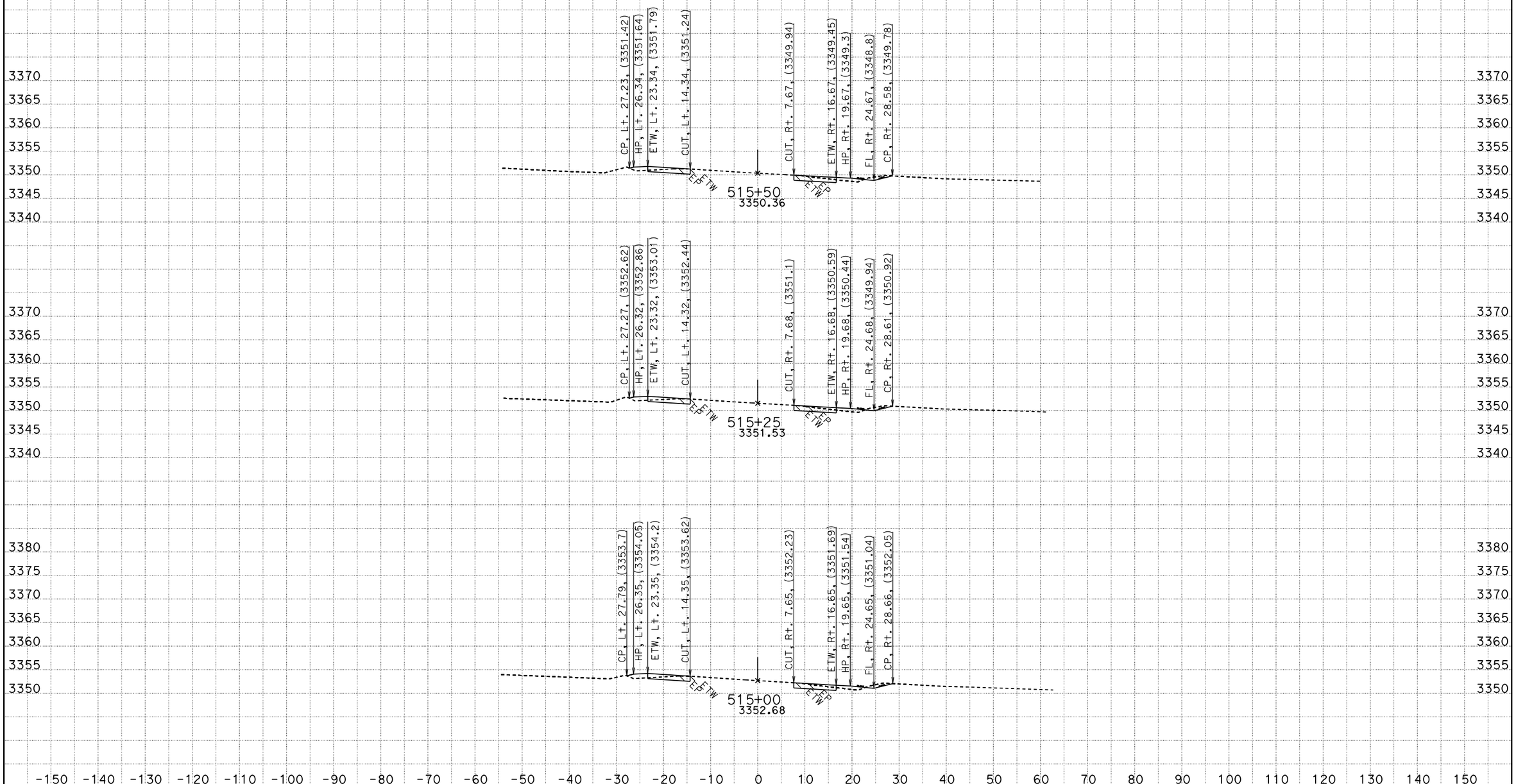

CREATED BY: RDang
DATE: 6/18/2015
KC Project: 570801 File: D:\570801\Design_Xsection\a1final.ear

CONTRACT: 0G900
DIST/CO/RTE/PM: 08/SBd/247/9.6-20.3
PROJECT ID: 0800020175

SCALE: 1" = 10' Horiz.
1" = 10' Vert.

All Dimensions are US Survey Feet

A1
CROSS SECTIONS
SHEET 609 OF 756

FOR EARTHWORK DEVELOPMENT ONLY

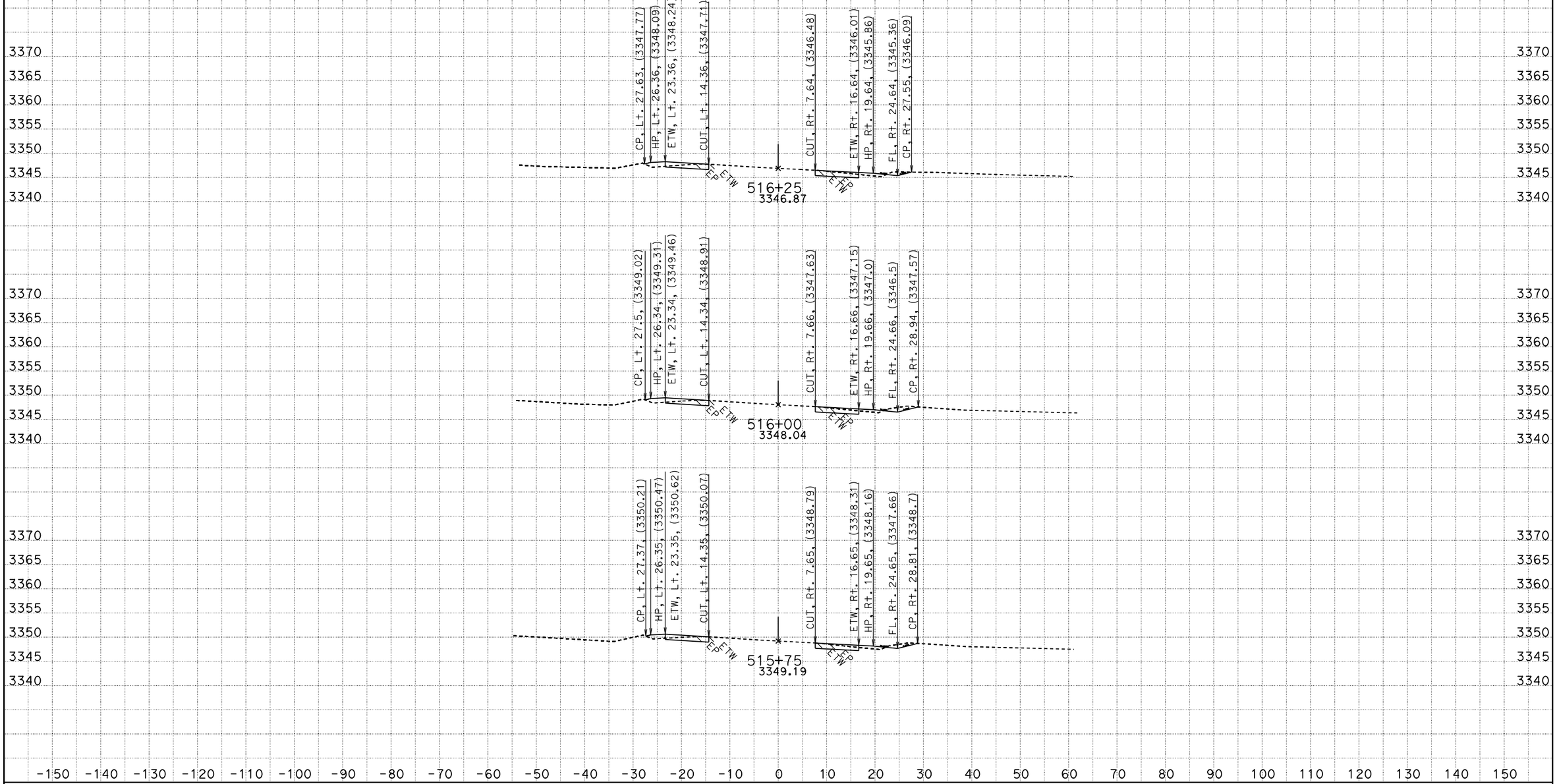

CREATED BY: RDang
DATE: 6/18/2015
KC Project: 570801 File: D:\570801\Design_Xsection\a1final.ear

CONTRACT: 0G900
DIST/CO/RTE/PM: 08/SBd/247/9.6-20.3
PROJECT ID: 0800020175

SCALE: 1" = 10' Horiz.
1" = 10' Vert.

All Dimensions are US Survey Feet

A1
CROSS SECTIONS
SHEET 610 OF 756

FOR EARTHWORK DEVELOPMENT ONLY

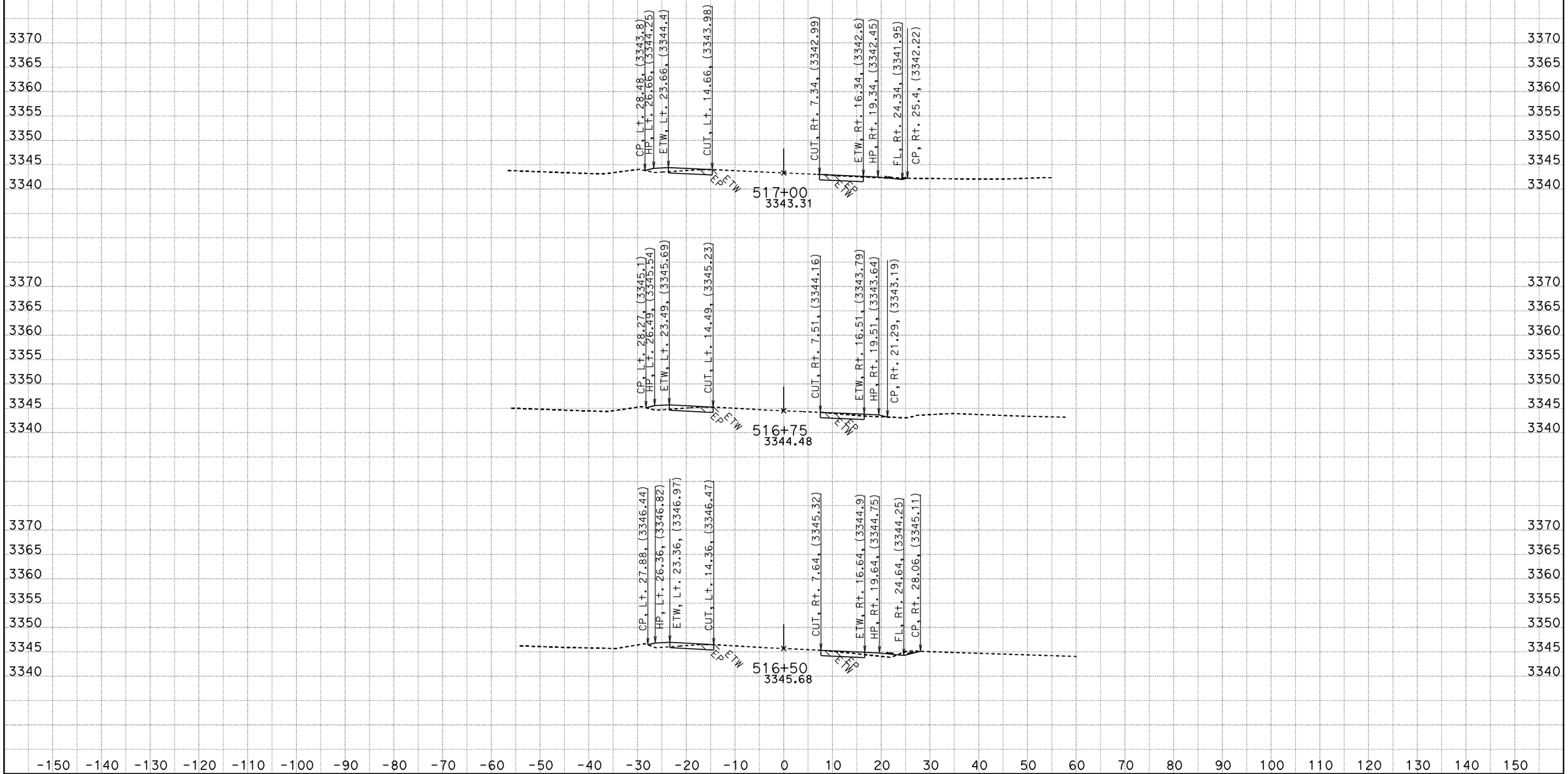

CREATED BY: RDang
DATE: 6/18/2015
KC Project: 570801 File: D:\570801\Design_Xsection\a1final.ear

CONTRACT: 0G900
DIST/CO/RTE/PM: 08/SBd/247/9.6-20.3
PROJECT ID: 0800020175

SCALE: 1" = 10' Horiz.
1" = 10' Vert.

All Dimensions are US Survey Feet

A1
CROSS SECTIONS
SHEET 611 OF 756

FOR EARTHWORK DEVELOPMENT ONLY

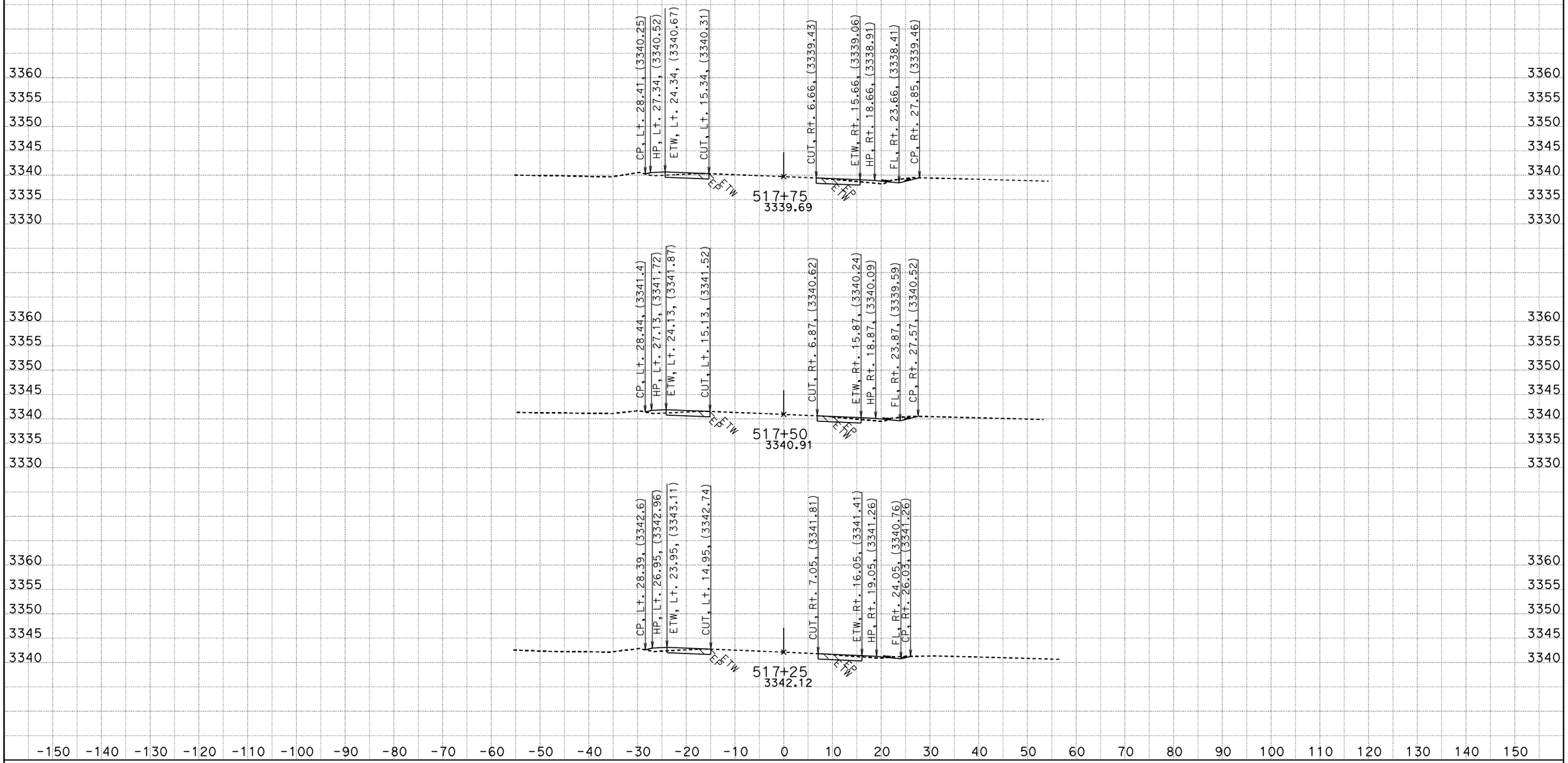

CREATED BY: RDang
DATE: 6/18/2015
KC Project: 570801 File: D:\570801\Design_Xsection\a1final.ear

CONTRACT: 0G900
DIST/CO/RTE/PM: 08/SBd/247/9.6-20.3
PROJECT ID: 0800020175

SCALE: 1" = 10' Horiz.
1" = 10' Vert.

All Dimensions are US Survey Feet

A1
CROSS SECTIONS
SHEET 612 OF 756

FOR EARTHWORK DEVELOPMENT ONLY

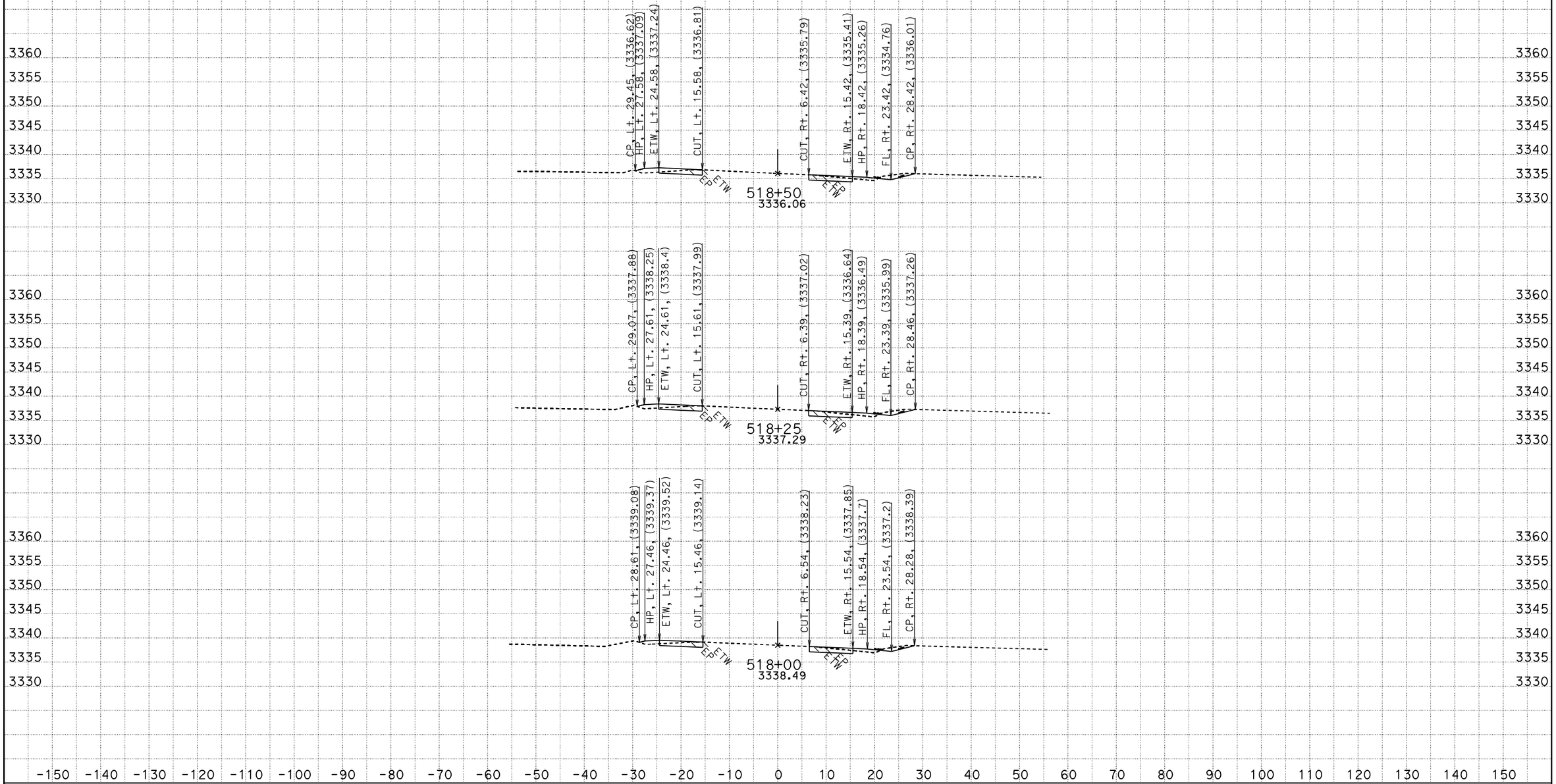

CREATED BY: RDang
DATE: 6/18/2015
KC Project: 570801 File: D:\570801\Design_Xsection\a1final.ear

CONTRACT: 0G900
DIST/CO/RTE/PM: 08/SBd/247/9.6-20.3
PROJECT ID: 0800020175

SCALE: 1" = 10' Horiz.
1" = 10' Vert.

All Dimensions are US Survey Feet

A1
CROSS SECTIONS
SHEET 613 OF 756

FOR EARTHWORK DEVELOPMENT ONLY

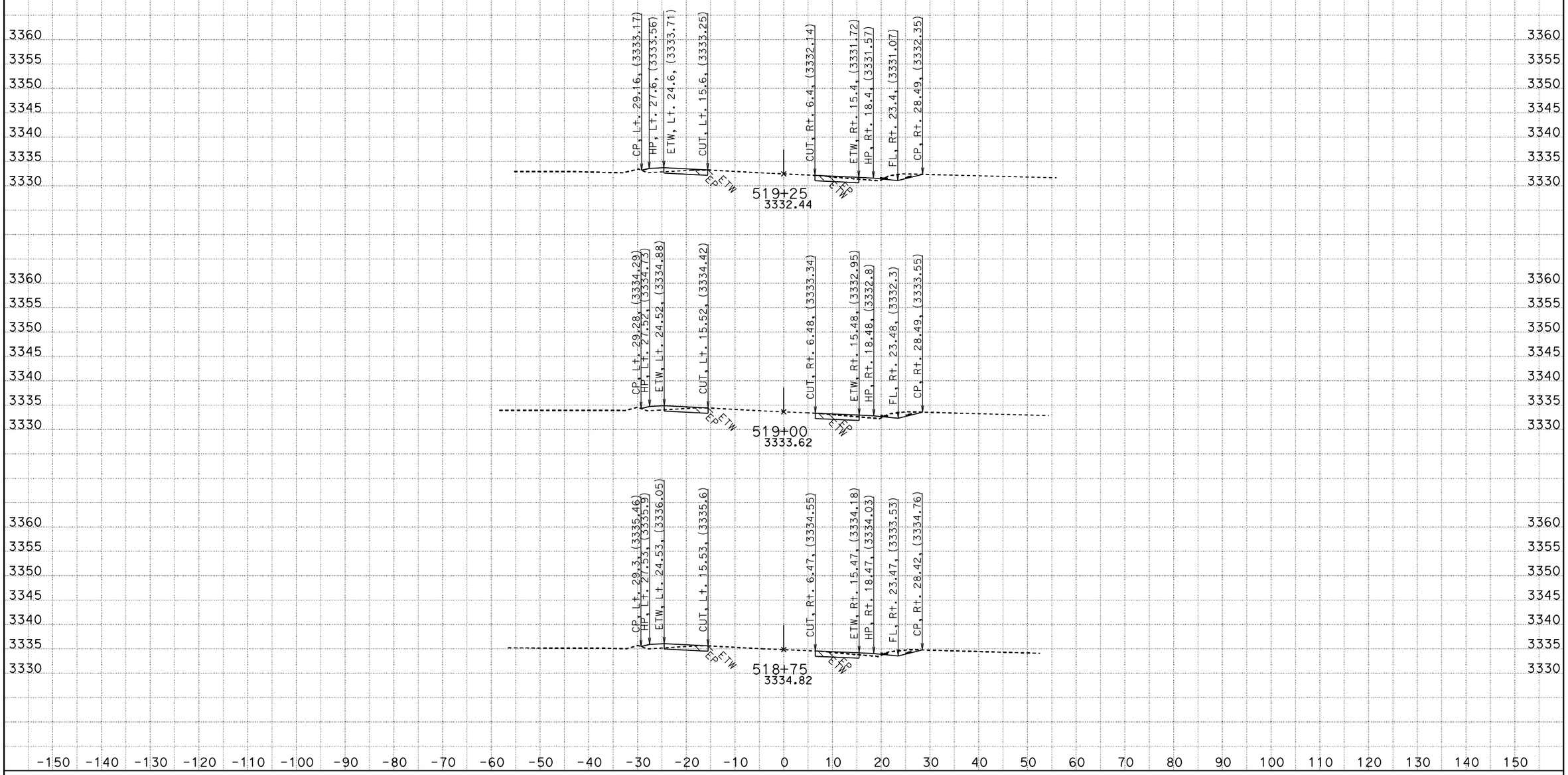

CREATED BY: RDang
DATE: 6/18/2015
KC Project: 570801 File: D:\570801\Design_Xsection\a1final.ear

CONTRACT: 0G900
DIST/CO/RTE/PM: 08/SBd/247/9.6-20.3
PROJECT ID: 0800020175

SCALE: 1" = 10' Horiz.
1" = 10' Vert.

All Dimensions are US Survey Feet

A1
CROSS SECTIONS
SHEET 614 OF 756

FOR EARTHWORK DEVELOPMENT ONLY

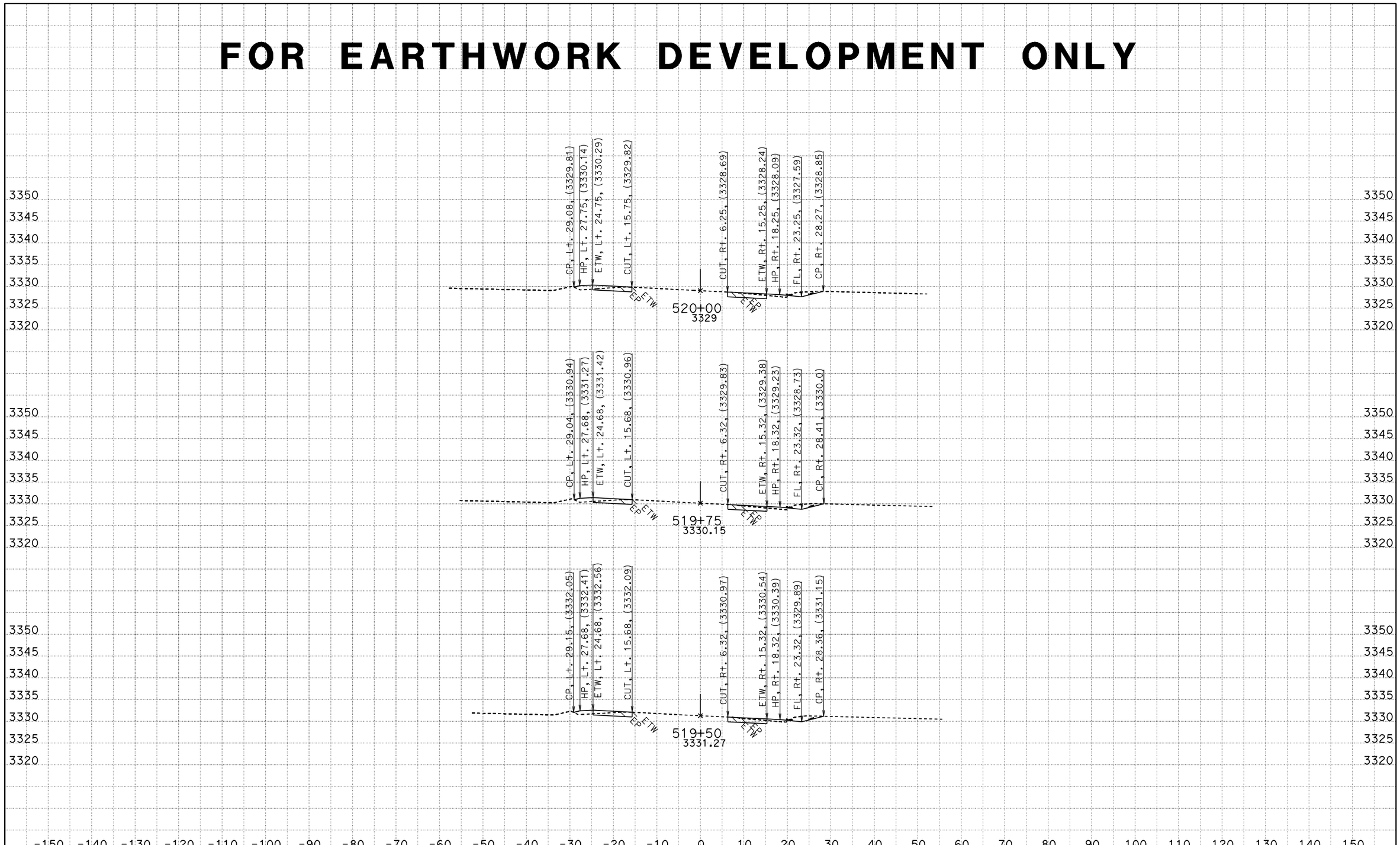

CREATED BY: RDang
DATE: 6/18/2015
KC Project: 570801 File: D:\570801\Design_Xsection\a1final.ear

CONTRACT: 0G900
DIST/CO/RTE/PM: 08/SBd/247/9.6-20.3
PROJECT ID: 0800020175

SCALE: 1" = 10' Horiz.
1" = 10' Vert.

All Dimensions are US Survey Feet

A1
CROSS SECTIONS
SHEET 615 OF 756

FOR EARTHWORK DEVELOPMENT ONLY

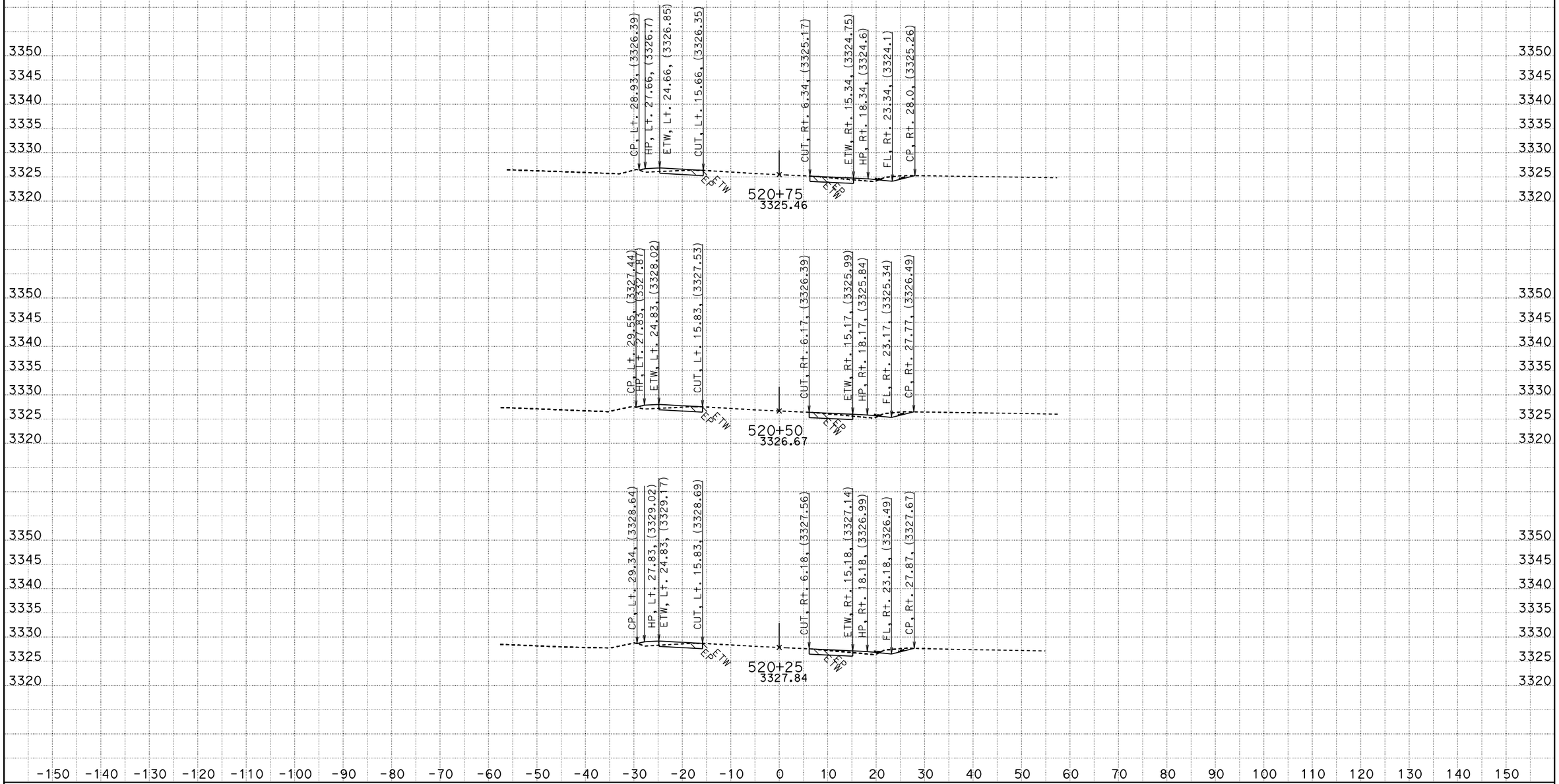

CREATED BY: RDang
DATE: 6/18/2015
KC Project: 570801 File: D:\570801\Design_Xsection\a1final.ear

CONTRACT: 0G900
DIST/CO/RTE/PM: 08/SBd/247/9.6-20.3
PROJECT ID: 0800020175

SCALE: 1" = 10' Horiz.
1" = 10' Vert.

All Dimensions are US Survey Feet

A1
CROSS SECTIONS
SHEET 616 OF 756

FOR EARTHWORK DEVELOPMENT ONLY

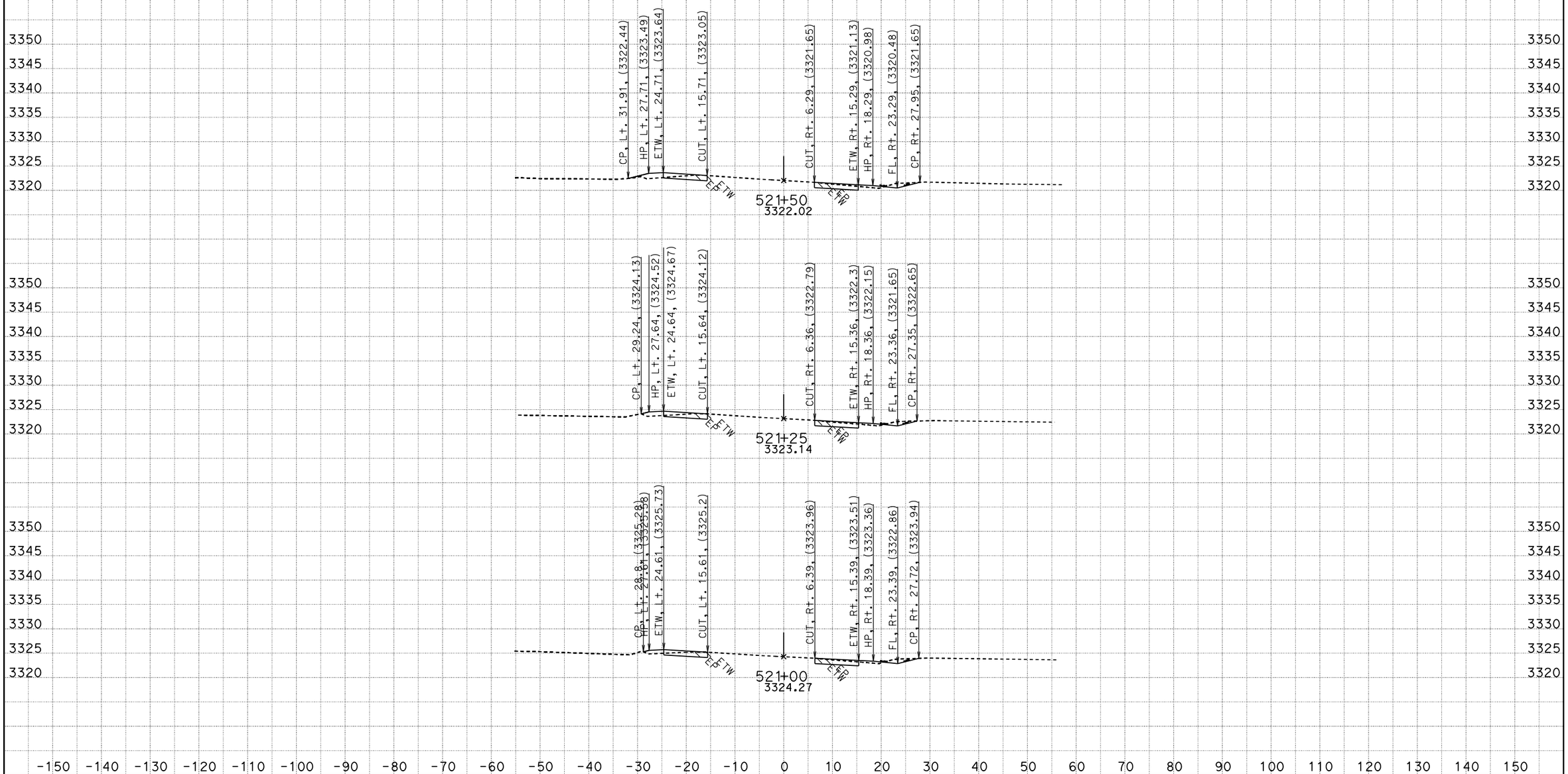

CREATED BY: RDang
DATE: 6/18/2015
KC Project: 570801 File: D:\570801\Design_Xsection\a1final.ear

CONTRACT: 0G900
DIST/CO/RTE/PM: 08/SBd/247/9.6-20.3
PROJECT ID: 0800020175

SCALE: 1" = 10' Horiz.
1" = 10' Vert.

All Dimensions are US Survey Feet

A1
CROSS SECTIONS
SHEET 617 OF 756

FOR EARTHWORK DEVELOPMENT ONLY

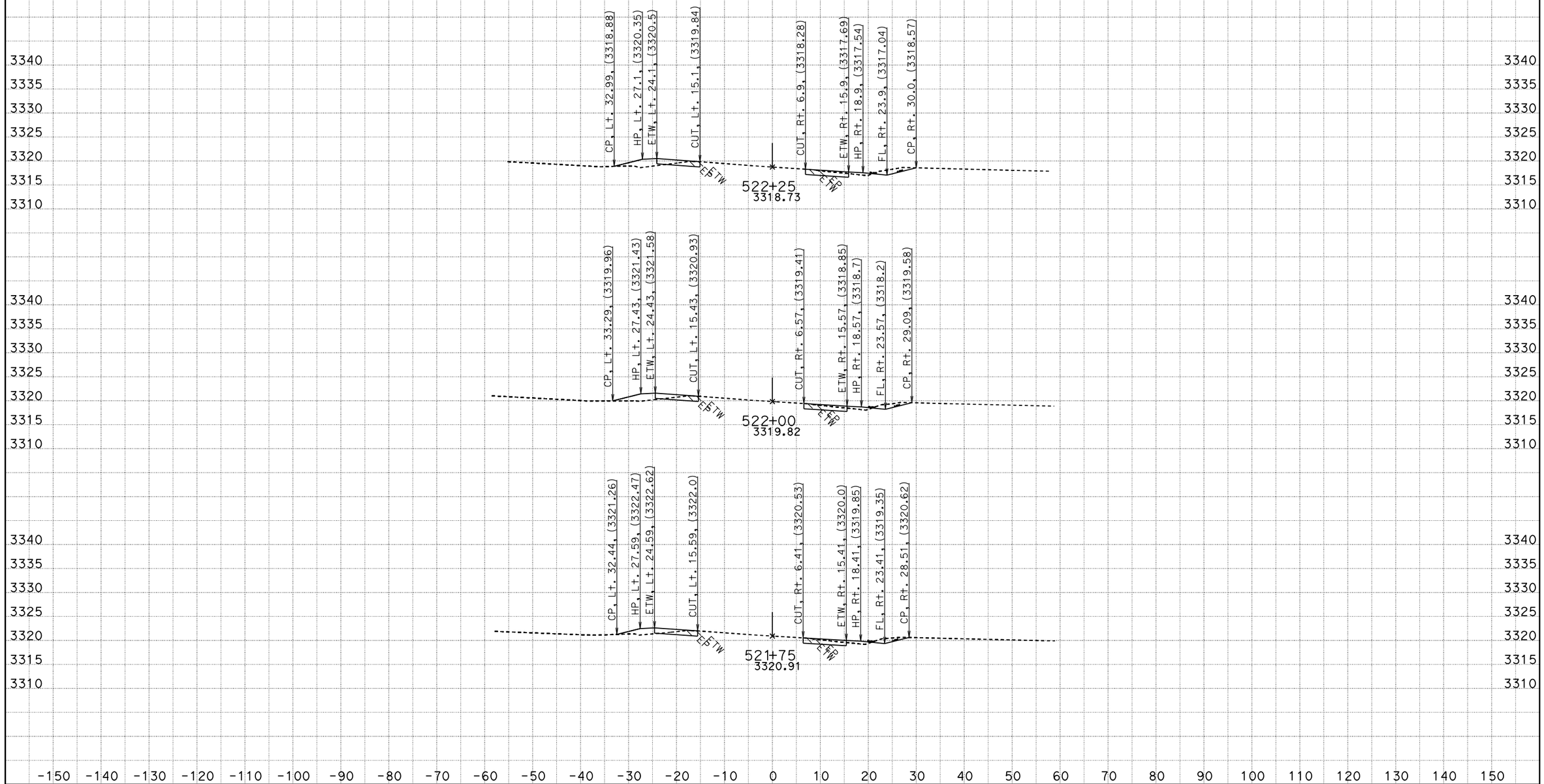

CREATED BY: RDang
DATE: 6/18/2015
KC Project: 570801 File: D:\570801\Design_Xsection\a1final.ear

CONTRACT: 0G900
DIST/CO/RTE/PM: 08/SBd/247/9.6-20.3
PROJECT ID: 0800020175

SCALE: 1" = 10' Horiz.
1" = 10' Vert.

All Dimensions are US Survey Feet

A1
CROSS SECTIONS
SHEET 618 OF 756

FOR EARTHWORK DEVELOPMENT ONLY

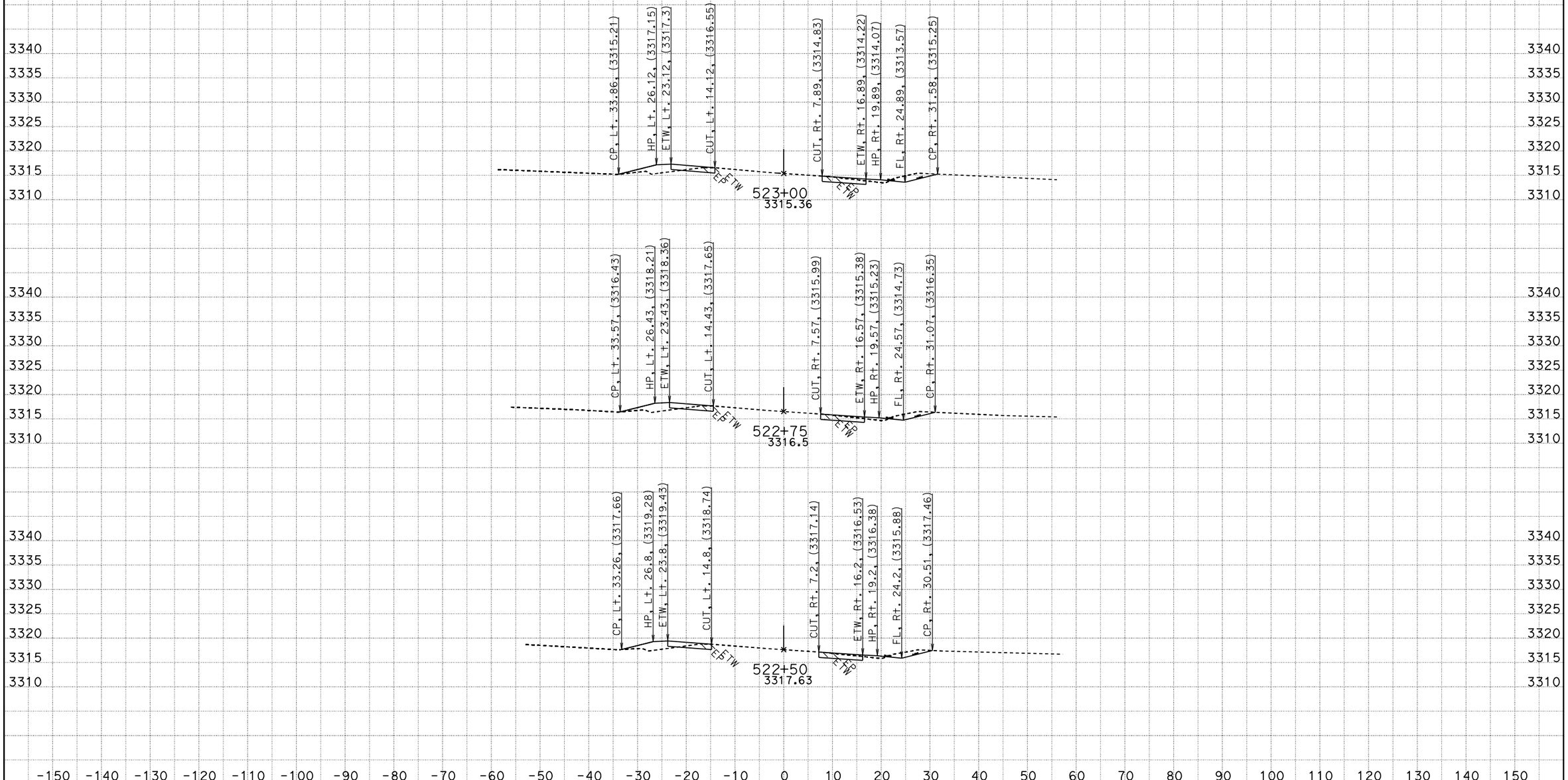

CREATED BY: RDang
DATE: 6/18/2015
KC Project: 570801 File: D:\570801\Design_Xsection\a1final.ear

CONTRACT: 0G900
DIST/CO/RTE/PM: 08/SBd/247/9.6-20.3
PROJECT ID: 0800020175

SCALE: 1" = 10' Horiz.
1" = 10' Vert.

All Dimensions are US Survey Feet

A1
CROSS SECTIONS
SHEET 619 OF 756

FOR EARTHWORK DEVELOPMENT ONLY

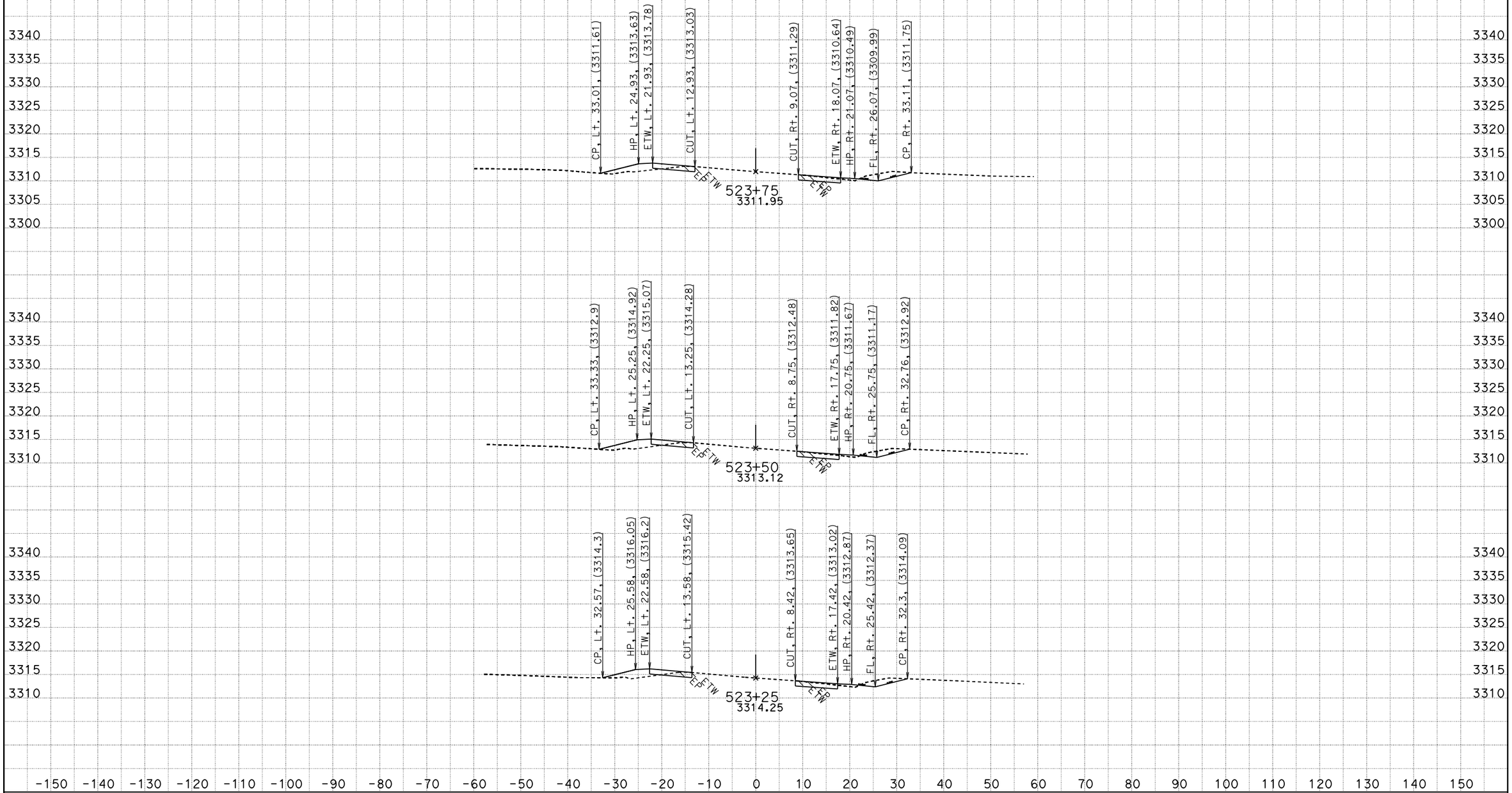

CREATED BY: RDang
DATE: 6/18/2015
KC Project: 570801 File: D:\570801\Design_Xsection\a1final.ear

CONTRACT: 0G900
DIST/CO/RTE/PM: 08/SBd/247/9.6-20.3
PROJECT ID: 0800020175

SCALE: 1" = 10' Horiz.
1" = 10' Vert.

All Dimensions are US Survey Feet

A1
CROSS SECTIONS
SHEET 620 OF 756

FOR EARTHWORK DEVELOPMENT ONLY

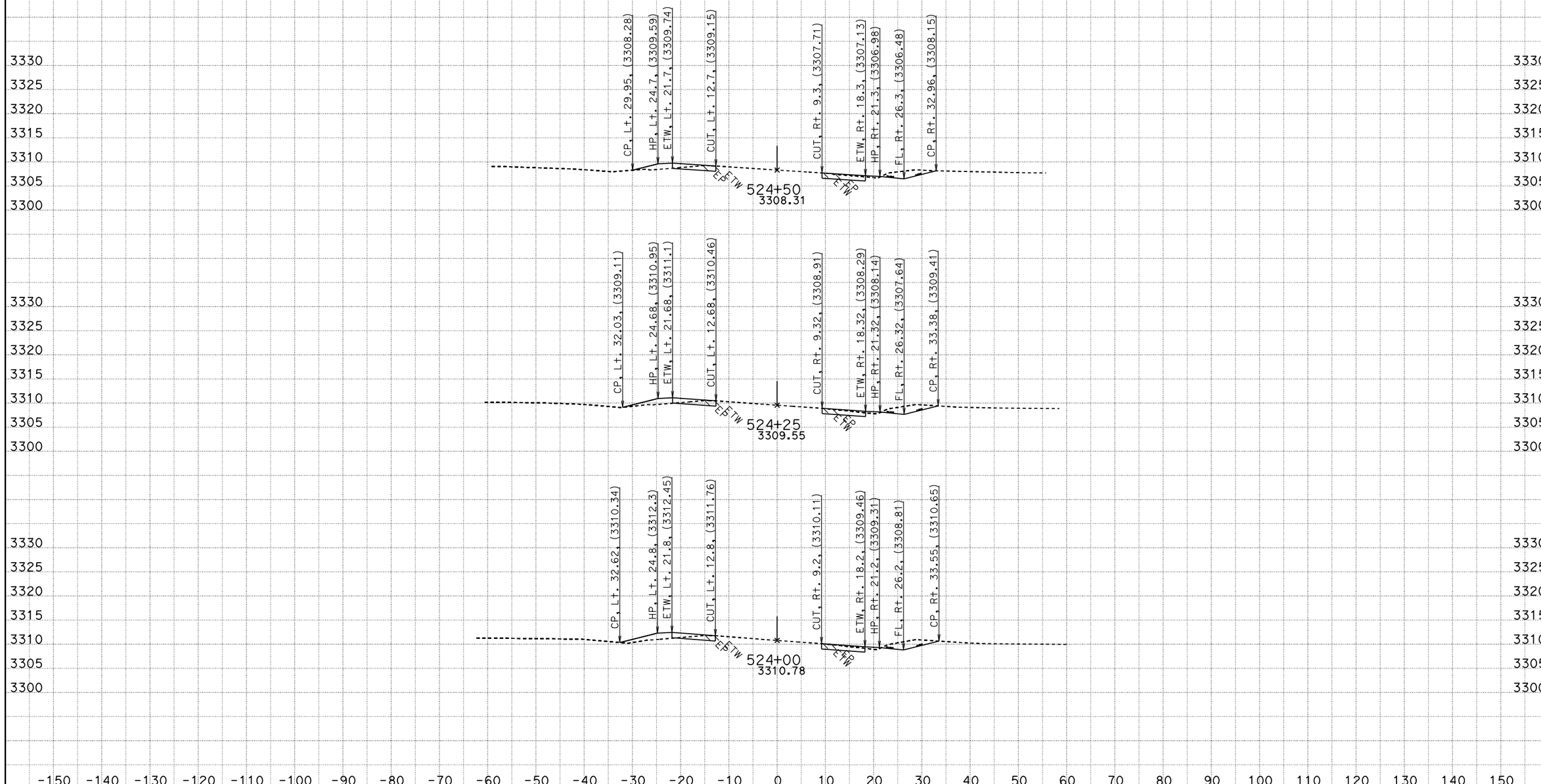

CREATED BY: RDang
DATE: 6/18/2015
KC Project: 570801 File: D:\570801\Design_Xsection\a1final.ear

CONTRACT: 0G900
DIST/CO/RTE/PM: 08/SBd/247/9.6-20.3
PROJECT ID: 0800020175

SCALE: 1" = 10' Horiz.
1" = 10' Vert.

All Dimensions are US Survey Feet

A1
CROSS SECTIONS

FOR EARTHWORK DEVELOPMENT ONLY

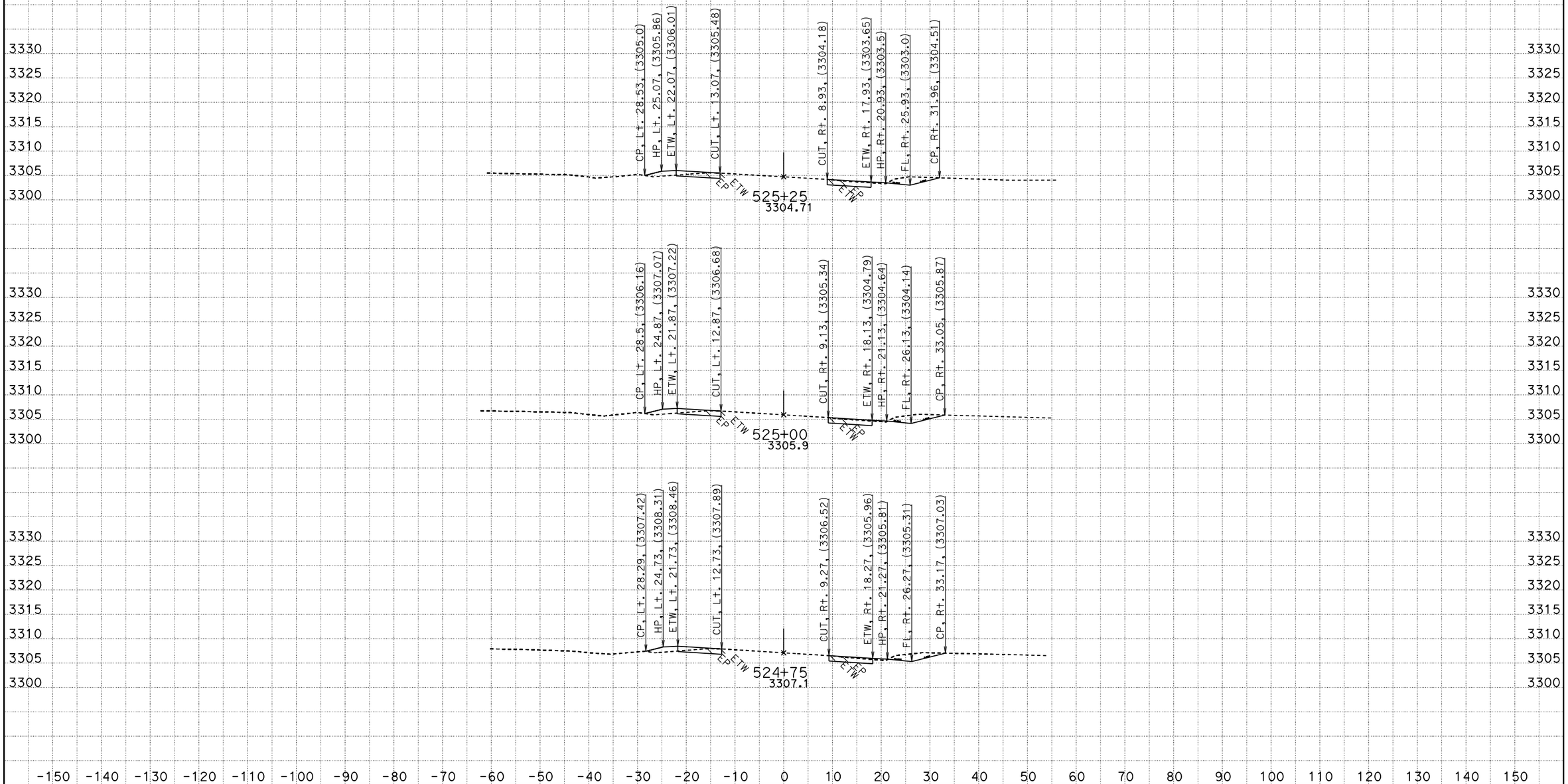

CREATED BY: RDang
DATE: 6/18/2015
KC Project: 570801 File: D:\570801\Design_Xsection\a1final.ear

CONTRACT: 0G900
DIST/CO/RTE/PM: 08/SBd/247/9.6-20.3
PROJECT ID: 0800020175

SCALE: 1" = 10' Horiz.
1" = 10' Vert.

All Dimensions are US Survey Feet

A1
CROSS SECTIONS
SHEET 622 OF 756

FOR EARTHWORK DEVELOPMENT ONLY

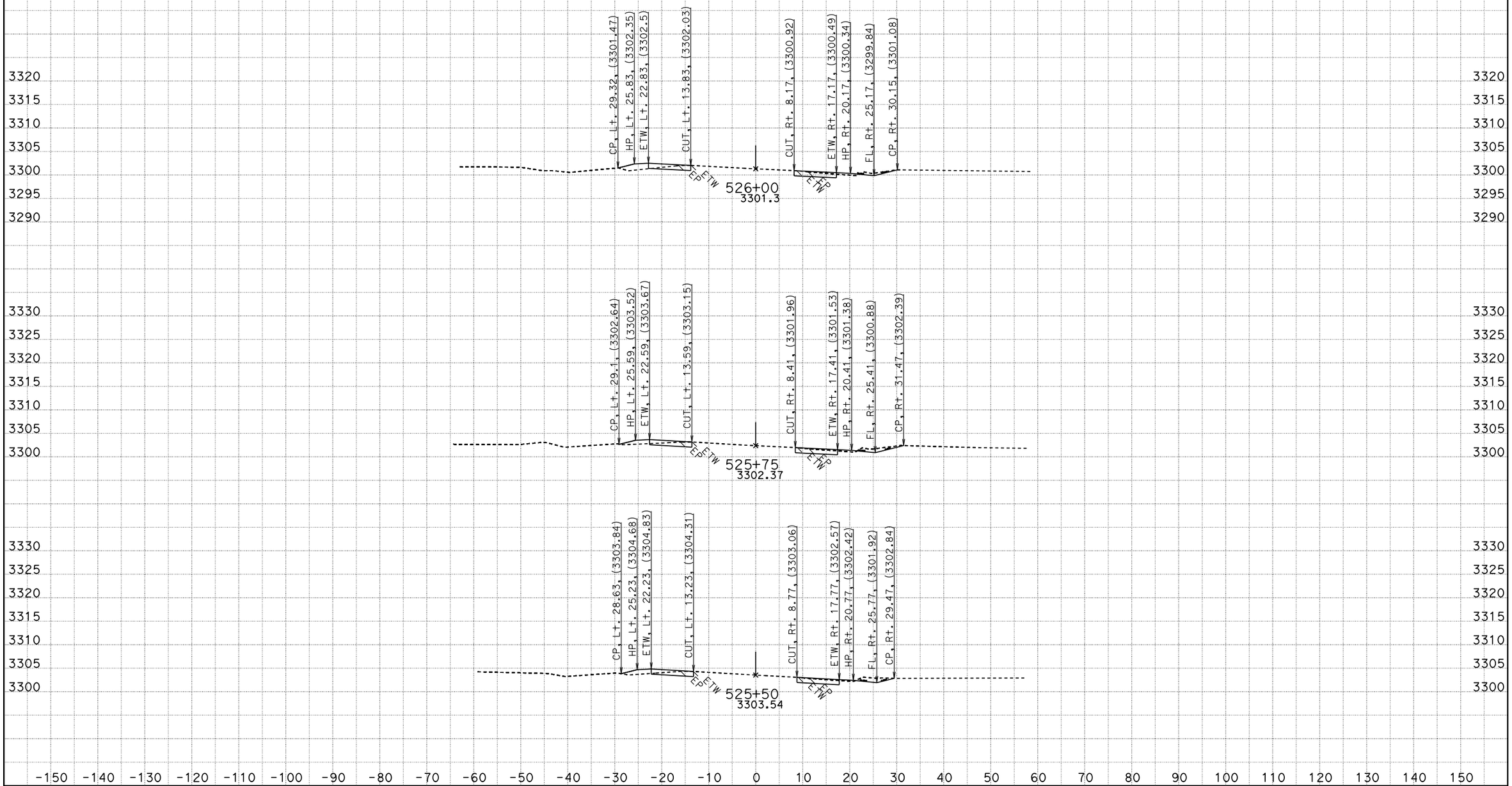

CREATED BY: RDang
DATE: 6/18/2015
KC Project: 570801 File: D:\570801\Design_Xsection\a1final.ear

CONTRACT: 0G900
DIST/CO/RTE/PM: 08/SBd/247/9.6-20.3
PROJECT ID: 0800020175

SCALE: 1" = 10' Horiz.
1" = 10' Vert.

All Dimensions are US Survey Feet

A1
CROSS SECTIONS
SHEET 623 OF 756

FOR EARTHWORK DEVELOPMENT ONLY

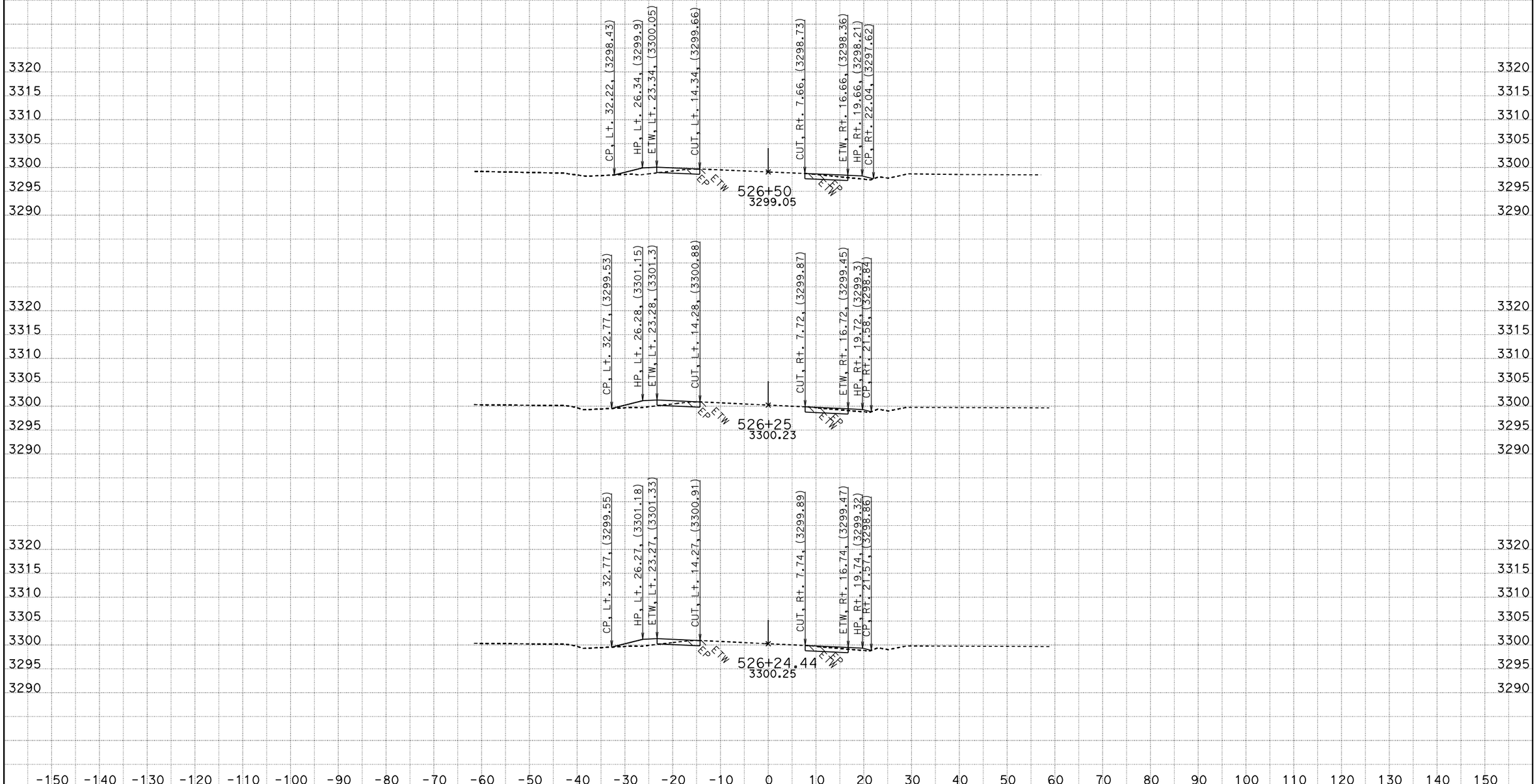

CREATED BY: RDang
DATE: 6/18/2015
KC Project: 570801 File: D:\570801\Design_Xsection\a1final.ear

CONTRACT: 0G900
DIST/CO/RTE/PM: 08/SBd/247/9.6-20.3
PROJECT ID: 0800020175

SCALE: 1" = 10' Horiz.
1" = 10' Vert.

All Dimensions are US Survey Feet

A1
CROSS SECTIONS
SHEET 624 OF 756

FOR EARTHWORK DEVELOPMENT ONLY

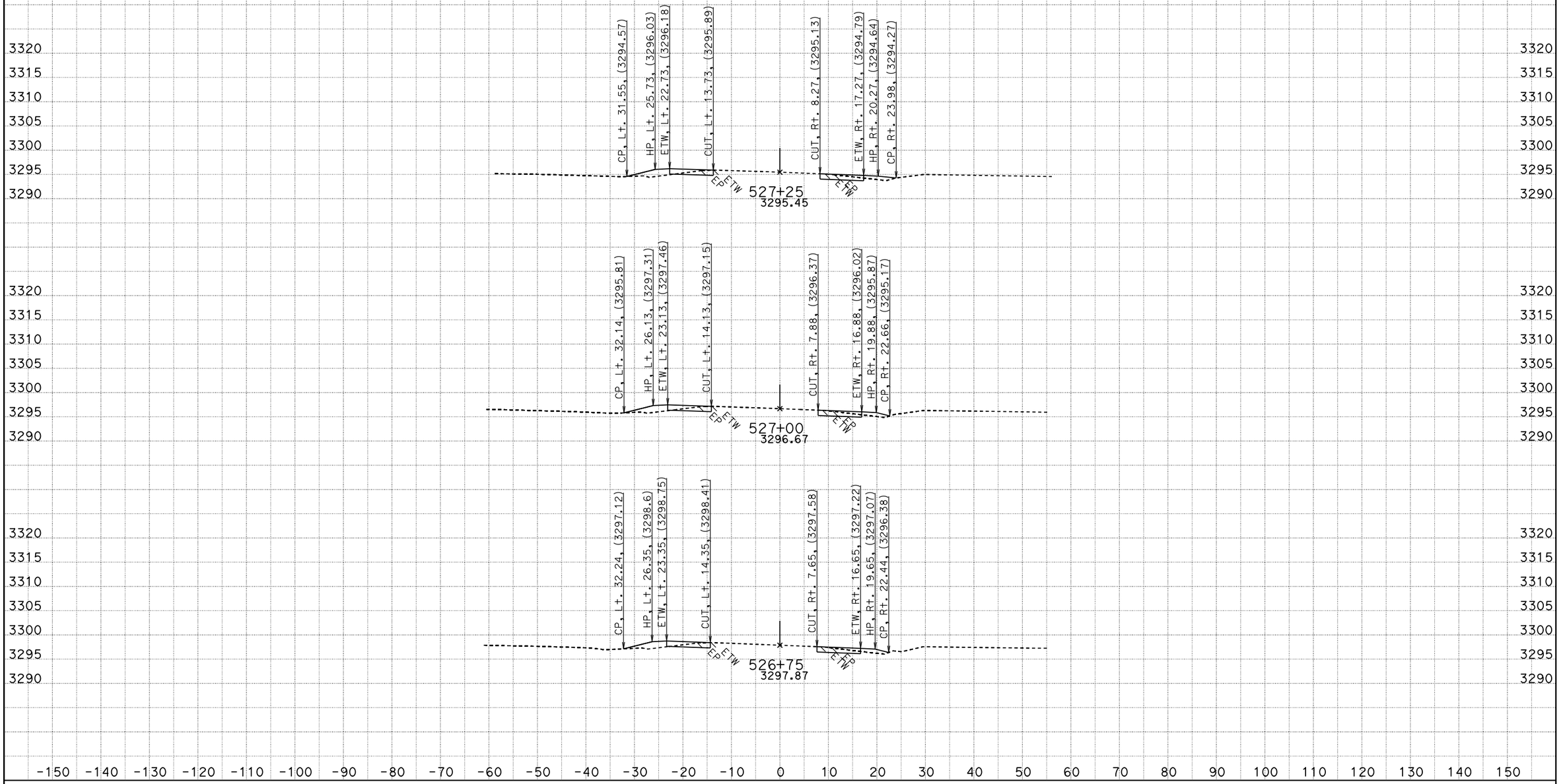

CREATED BY: RDang
DATE: 6/18/2015
KC Project: 570801 File: D:\570801\Design_Xsection\a1final.ear

CONTRACT: 0G900
DIST/CO/RTE/PM: 08/SBd/247/9.6-20.3
PROJECT ID: 0800020175

SCALE: 1" = 10' Horiz.
1" = 10' Vert.

All Dimensions are US Survey Feet

A1
CROSS SECTIONS
SHEET 625 OF 756

FOR EARTHWORK DEVELOPMENT ONLY

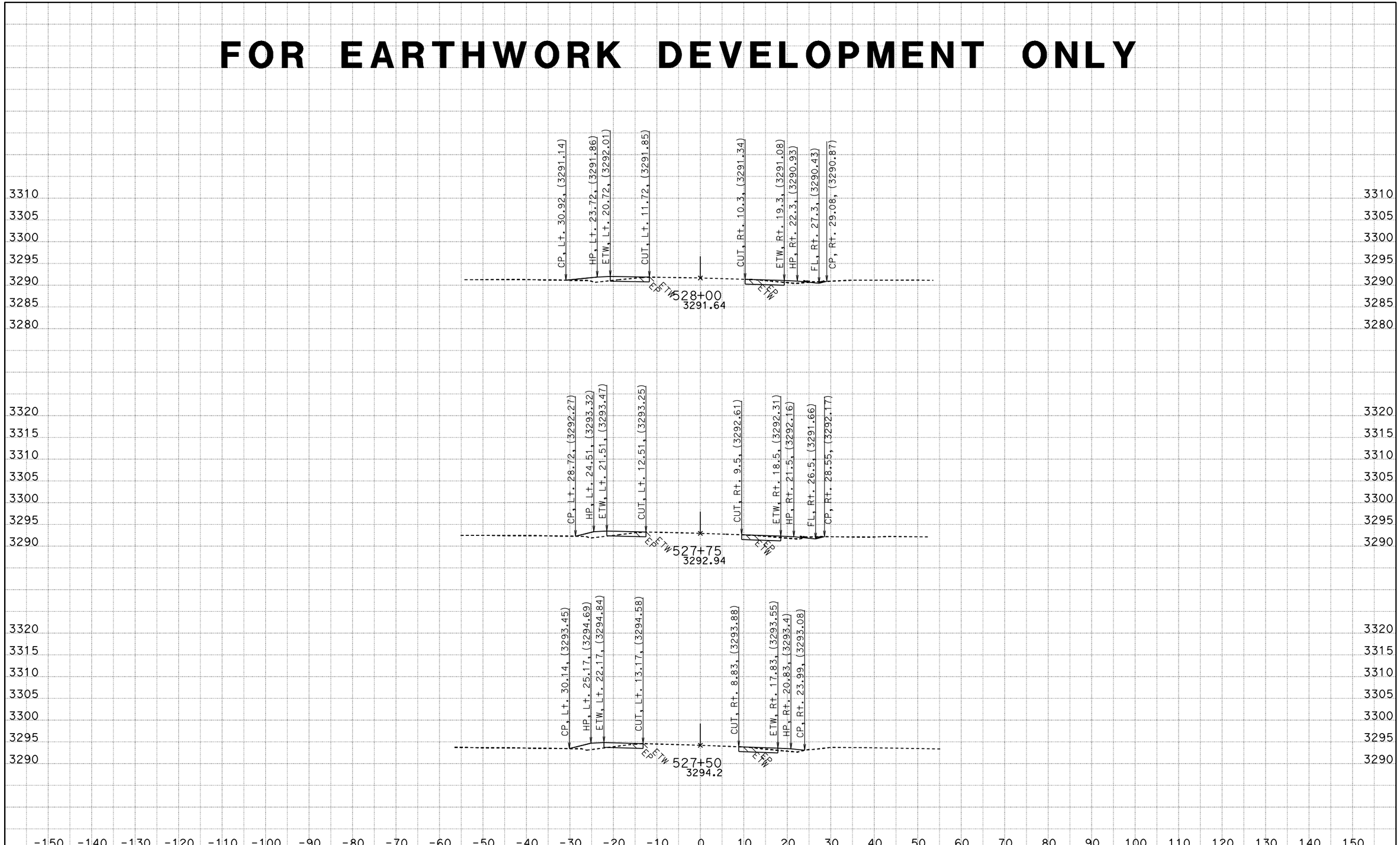

CREATED BY: RDang
DATE: 6/18/2015
KC Project: 570801 File: D:\570801\Design_Xsection\a1final.ear

CONTRACT: 0G900
DIST/CO/RTE/PM: 08/SBd/247/9.6-20.3
PROJECT ID: 0800020175

SCALE: 1" = 10' Horiz.
1" = 10' Vert.

All Dimensions are US Survey Feet

A1
CROSS SECTIONS
SHEET 626 OF 756

FOR EARTHWORK DEVELOPMENT ONLY

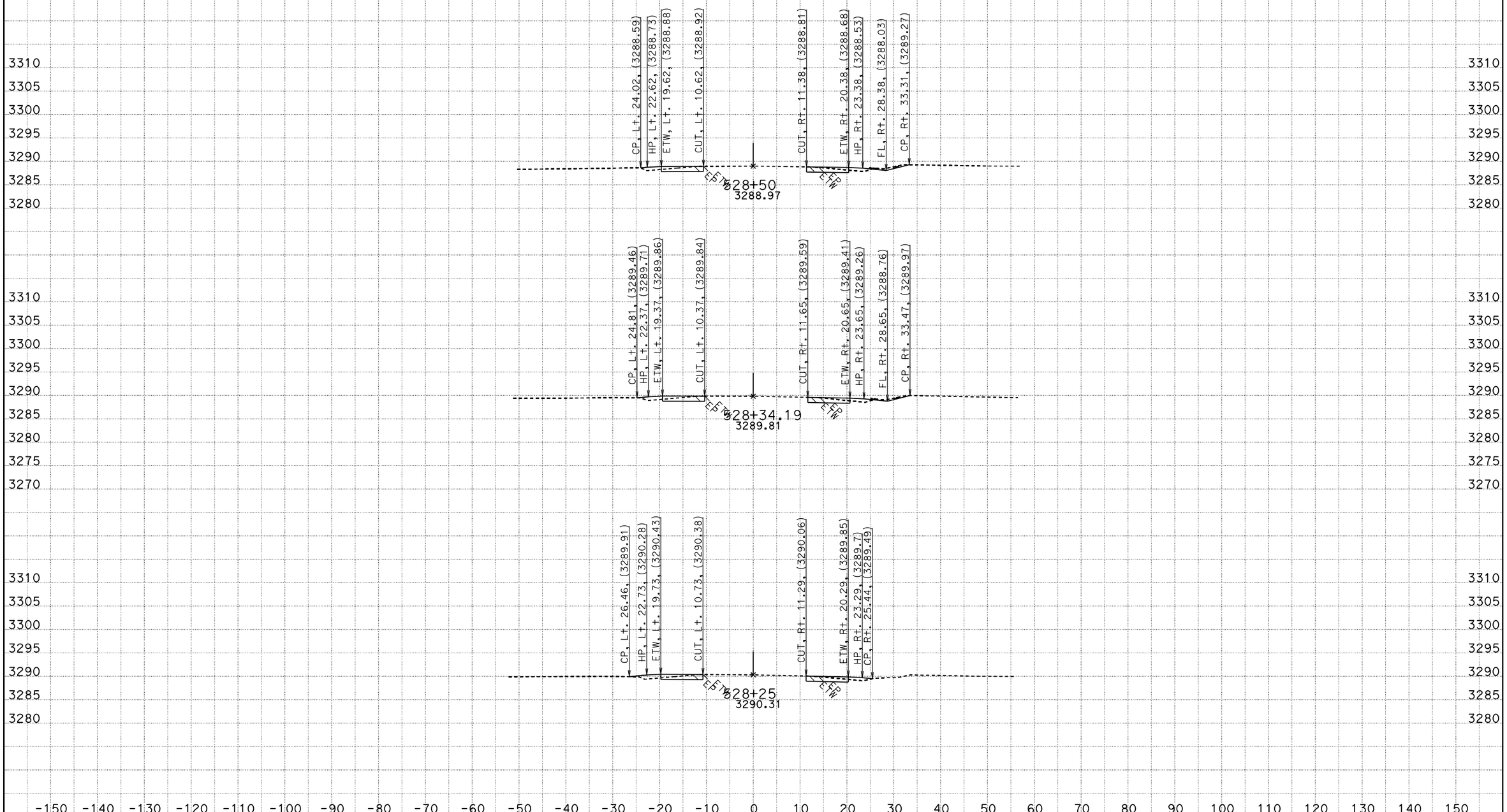

CREATED BY: RDang
DATE: 6/18/2015
KC Project: 570801 File: D:\570801\Design_Xsection\a1final.ear

CONTRACT: 0G900
DIST/CO/RTE/PM: 08/SBd/247/9.6-20.3
PROJECT ID: 0800020175

SCALE: 1" = 10' Horiz.
1" = 10' Vert.

All Dimensions are US Survey Feet

A1
CROSS SECTIONS
SHEET 627 OF 756

FOR EARTHWORK DEVELOPMENT ONLY

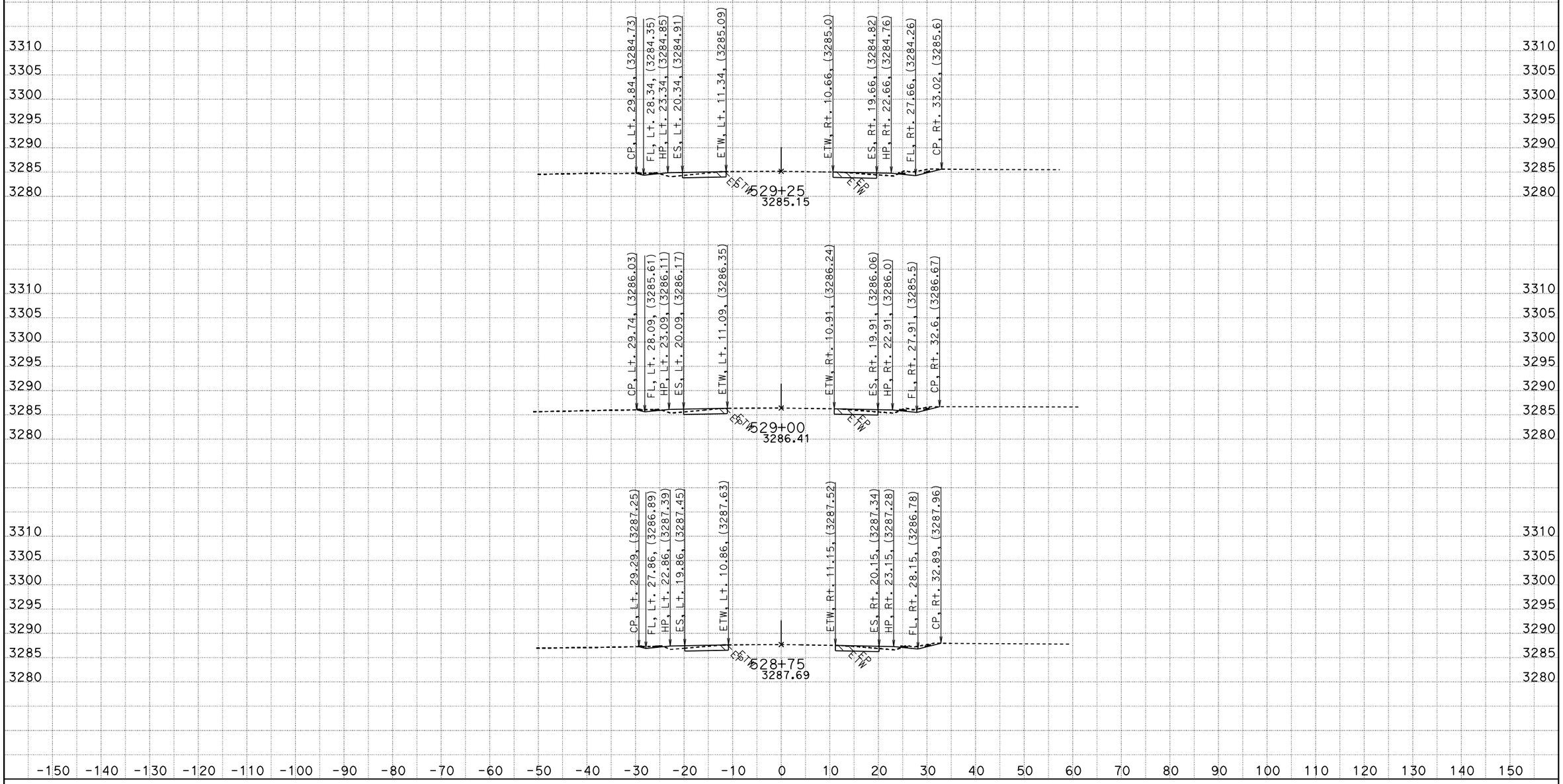

CREATED BY: RDang
DATE: 6/18/2015
KC Project: 570801 File: D:\570801\Design_Xsection\a1final.ear

CONTRACT: 0G900
DIST/CO/RTE/PM: 08/SBd/247/9.6-20.3
PROJECT ID: 0800020175

SCALE: 1" = 10' Horiz.
1" = 10' Vert.

All Dimensions are US Survey Feet

A1
CROSS SECTIONS
SHEET 628 OF 756

FOR EARTHWORK DEVELOPMENT ONLY

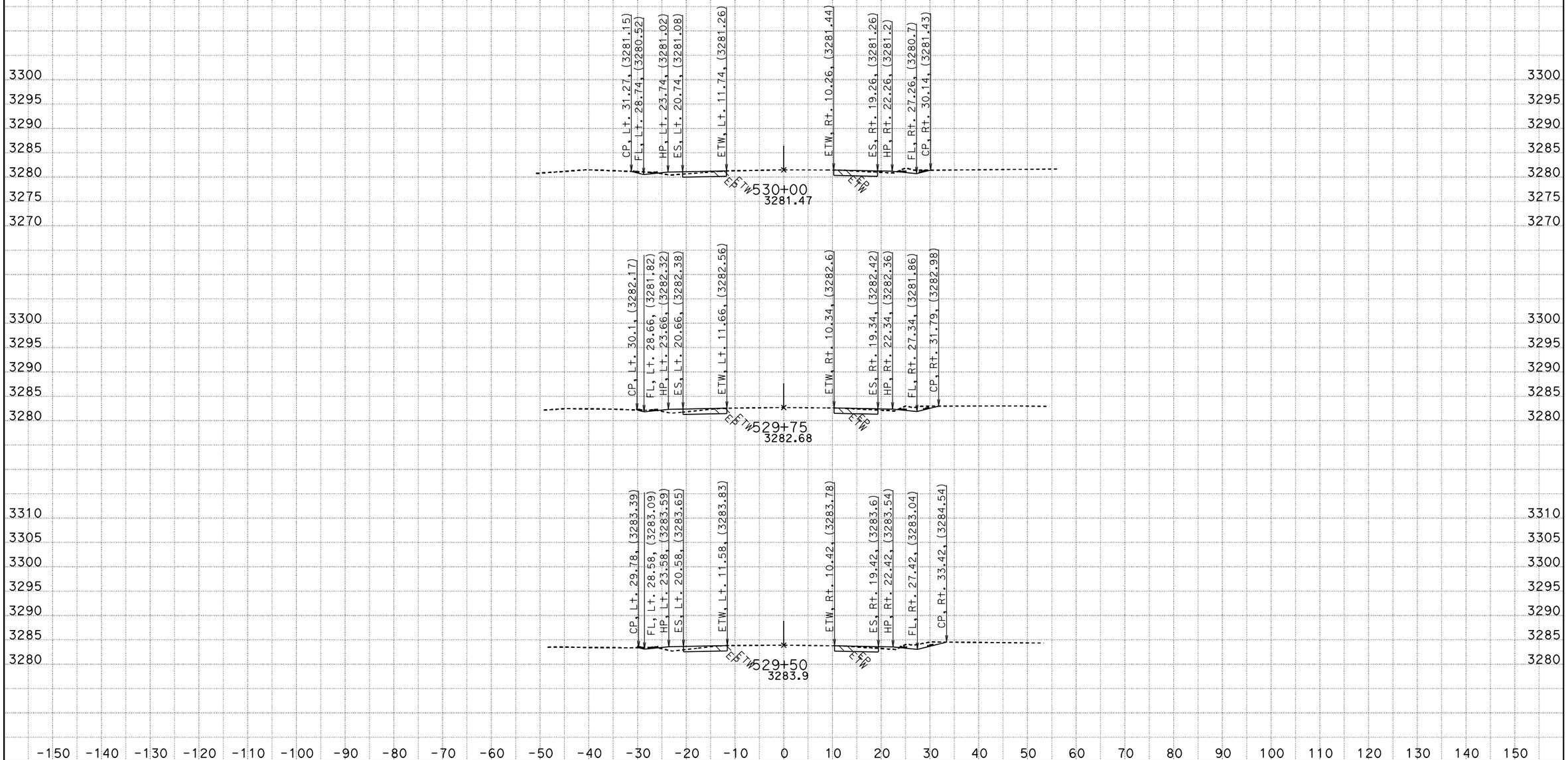

CREATED BY: RDang
DATE: 6/18/2015
KC Project: 570801 File: D:\570801\Design_Xsection\a1final.ear

CONTRACT: 0G900
DIST/CO/RTE/PM: 08/SBd/247/9.6-20.3
PROJECT ID: 0800020175

SCALE: 1" = 10' Horiz.
1" = 10' Vert.

All Dimensions are US Survey Feet

A1
CROSS SECTIONS

FOR EARTHWORK DEVELOPMENT ONLY

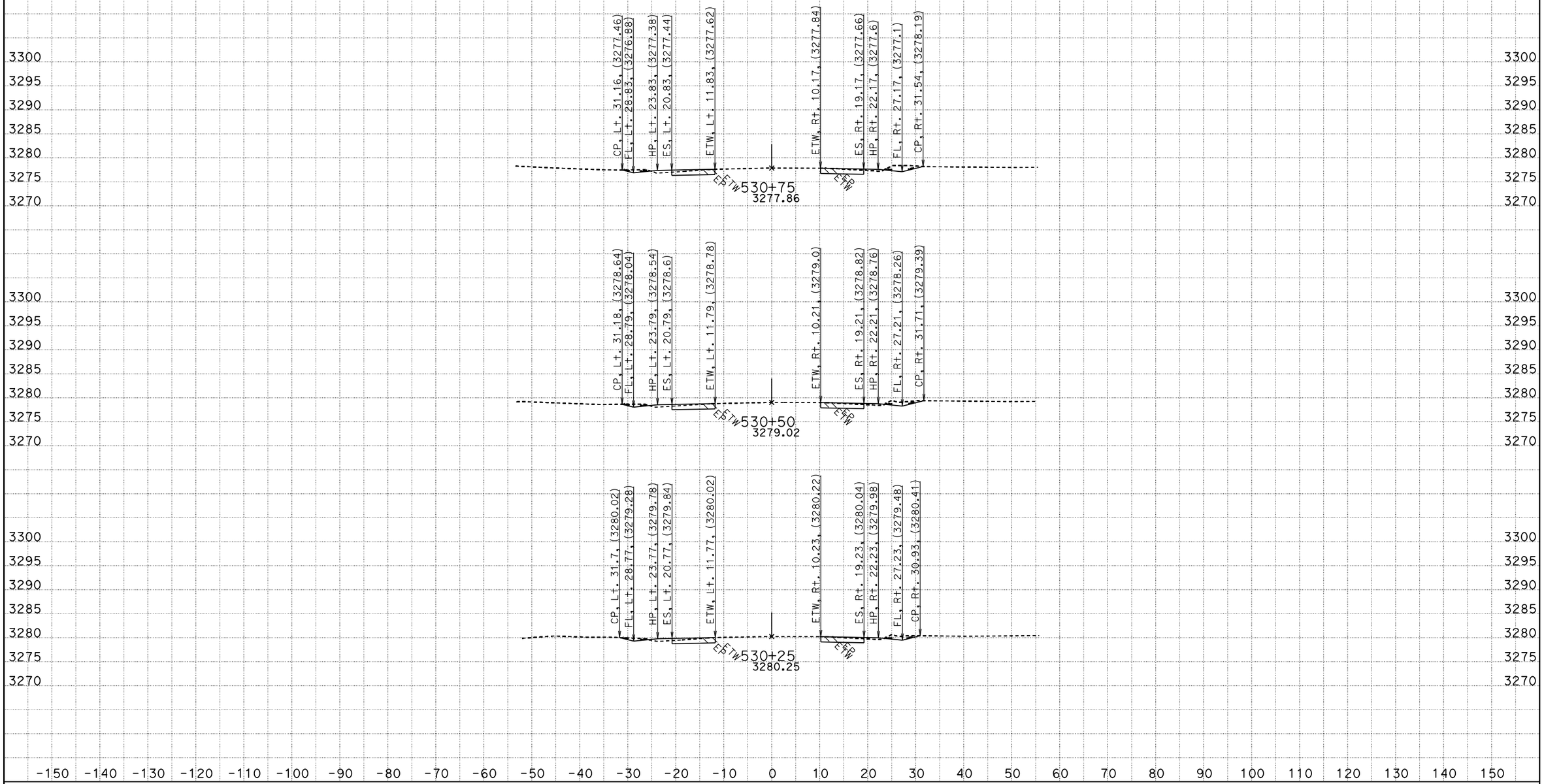

CREATED BY: RDang
DATE: 6/18/2015
KC Project: 570801 File: D:\570801\Design_Xsection\a1final.ear

CONTRACT: 0G900
DIST/CO/RTE/PM: 08/SBd/247/9.6-20.3
PROJECT ID: 0800020175

SCALE: 1" = 10' Horiz.
1" = 10' Vert.

All Dimensions are US Survey Feet

A1
CROSS SECTIONS
SHEET 630 OF 756

FOR EARTHWORK DEVELOPMENT ONLY

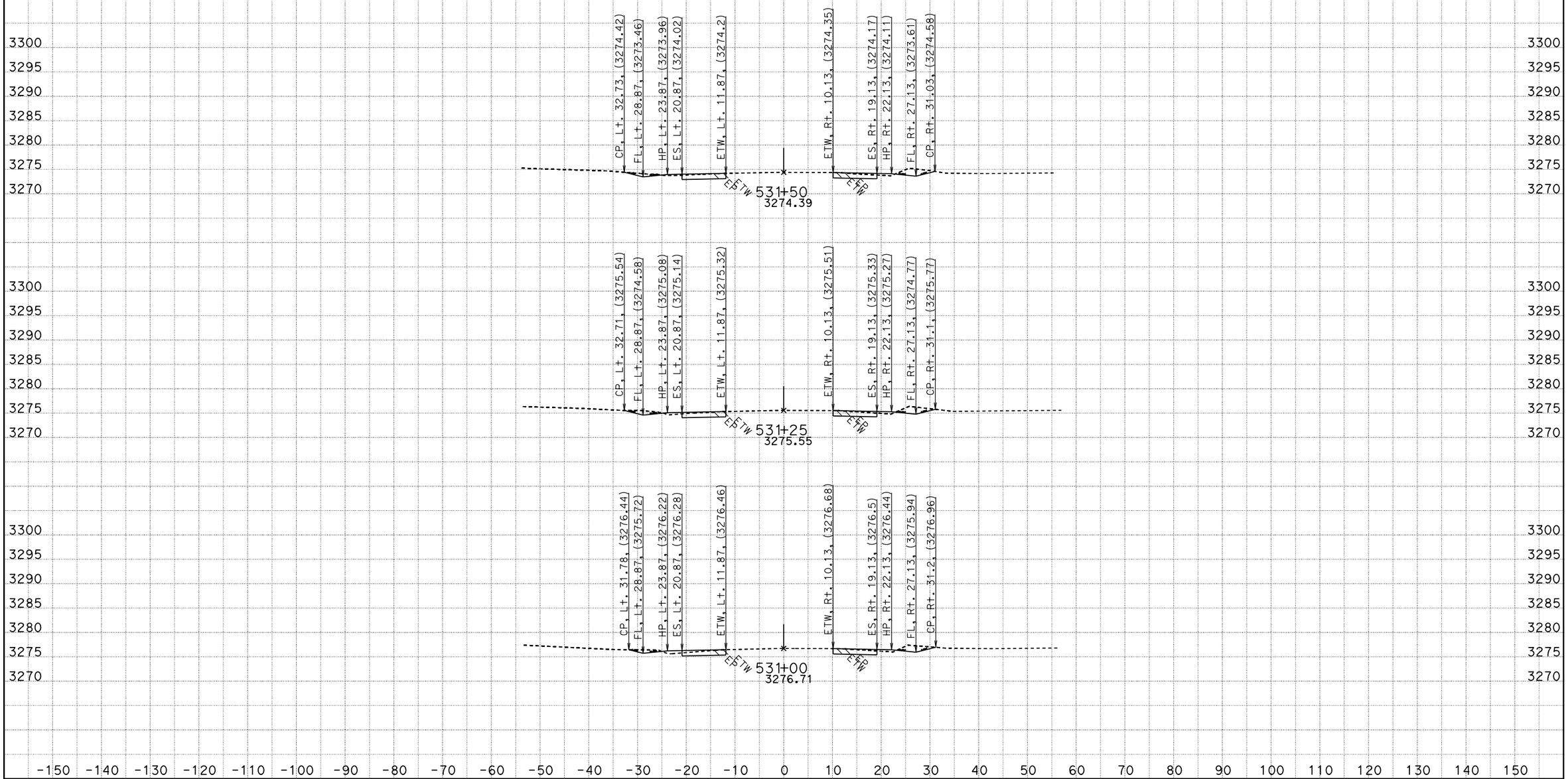

CREATED BY: RDang
DATE: 6/18/2015
KC Project: 570801 File: D:\570801\Design_Xsection\a1final.ear

CONTRACT: 0G900
DIST/CO/RTE/PM: 08/SBd/247/9.6-20.3
PROJECT ID: 0800020175

SCALE: 1" = 10' Horiz.
1" = 10' Vert.

All Dimensions are US Survey Feet

A1
CROSS SECTIONS
SHEET 631 OF 756

FOR EARTHWORK DEVELOPMENT ONLY

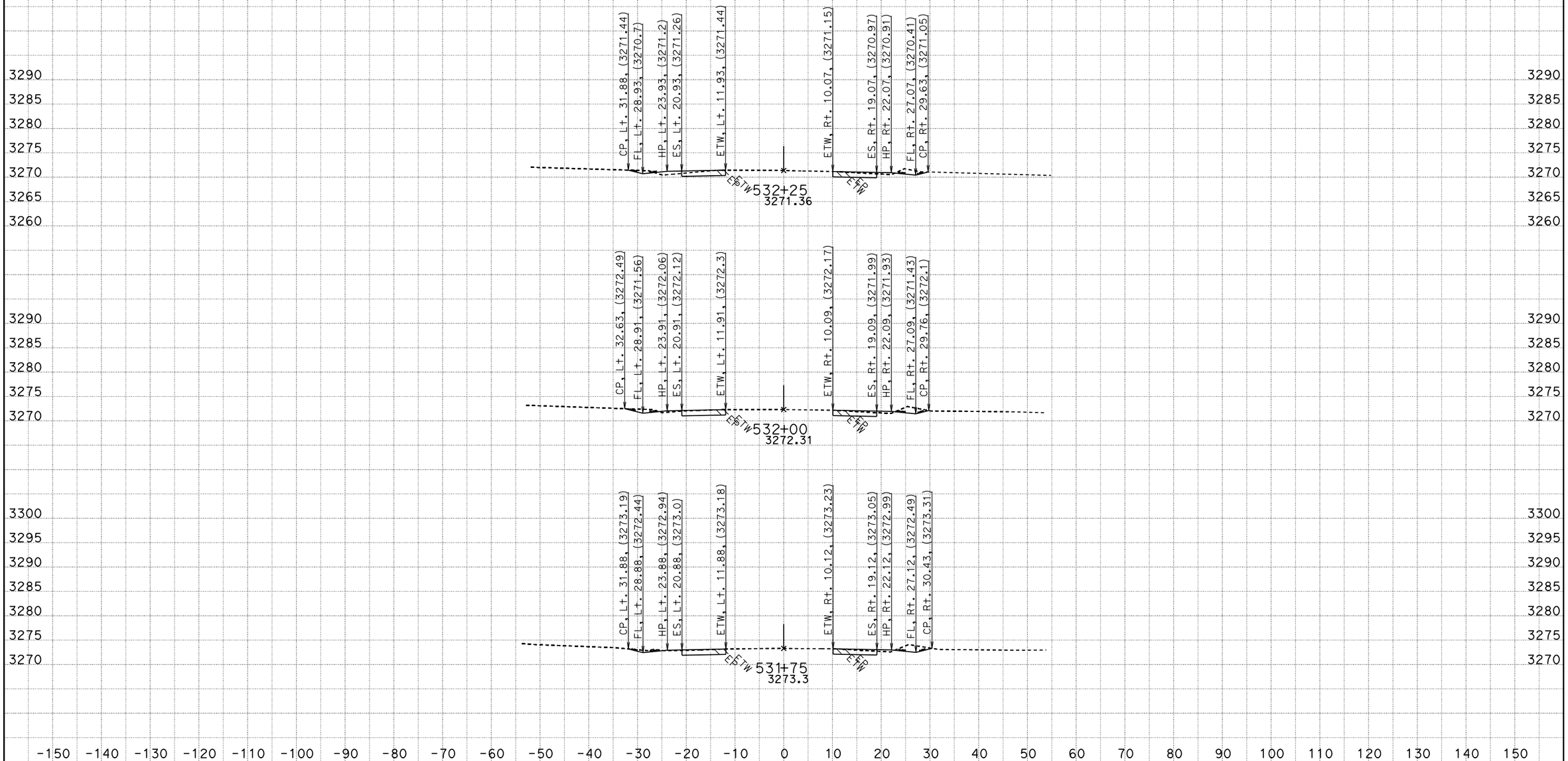

CREATED BY: RDang
DATE: 6/18/2015
KC Project: 570801 File: D:\570801\Design_Xsection\a1final.ear

CONTRACT: 0G900
DIST/CO/RTE/PM: 08/SBd/247/9.6-20.3
PROJECT ID: 0800020175

SCALE: 1" = 10' Horiz.
1" = 10' Vert.

All Dimensions are US Survey Feet

A1
CROSS SECTIONS
SHEET 632 OF 756

FOR EARTHWORK DEVELOPMENT ONLY

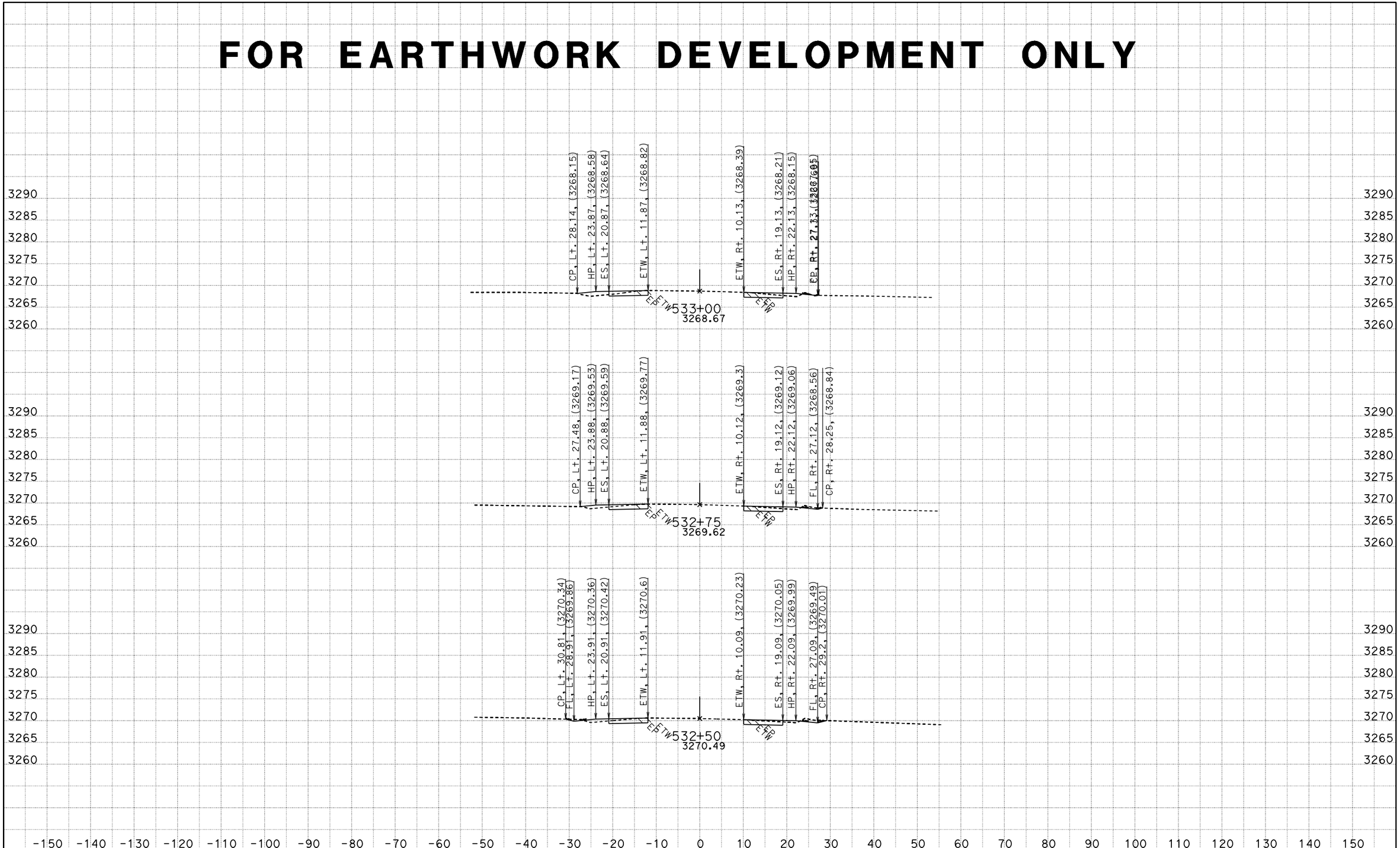

CREATED BY: RDang
DATE: 6/18/2015
KC Project: 570801 File: D:\570801\Design_Xsection\a1final.ear

CONTRACT: 0G900
DIST/CO/RTE/PM: 08/SBd/247/9.6-20.3
PROJECT ID: 0800020175

SCALE: 1" = 10' Horiz.
1" = 10' Vert.

All Dimensions are US Survey Feet

A1
CROSS SECTIONS
SHEET 633 OF 756

FOR EARTHWORK DEVELOPMENT ONLY

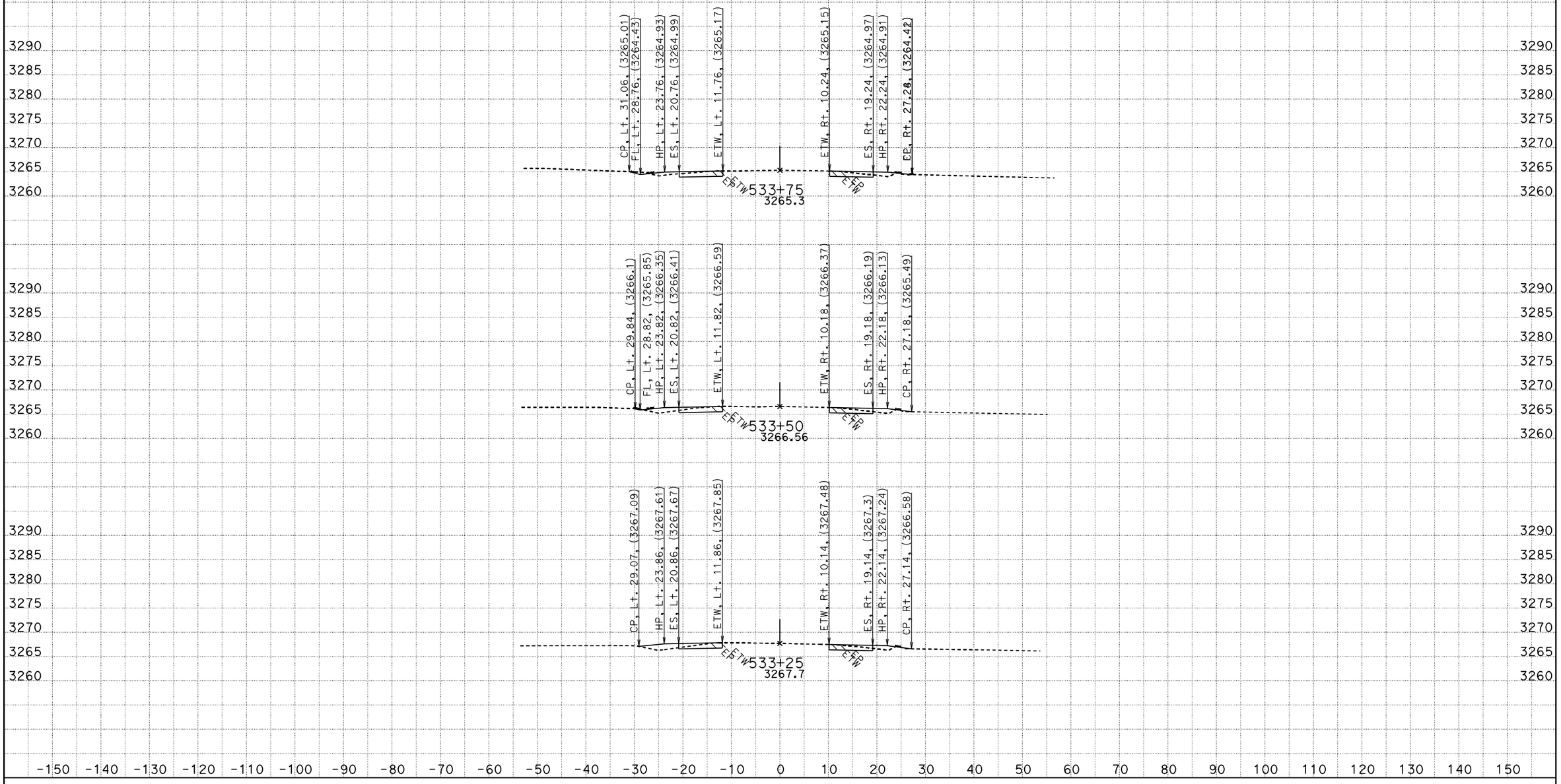

CREATED BY: RDang
DATE: 6/18/2015
KC Project: 570801 File: D:\570801\Design_Xsection\a1final.ear

CONTRACT: 0G900
DIST/CO/RTE/PM: 08/SBd/247/9.6-20.3
PROJECT ID: 0800020175

SCALE: 1" = 10' Horiz.
1" = 10' Vert.

All Dimensions are US Survey Feet

A1
CROSS SECTIONS
SHEET 634 OF 756

FOR EARTHWORK DEVELOPMENT ONLY

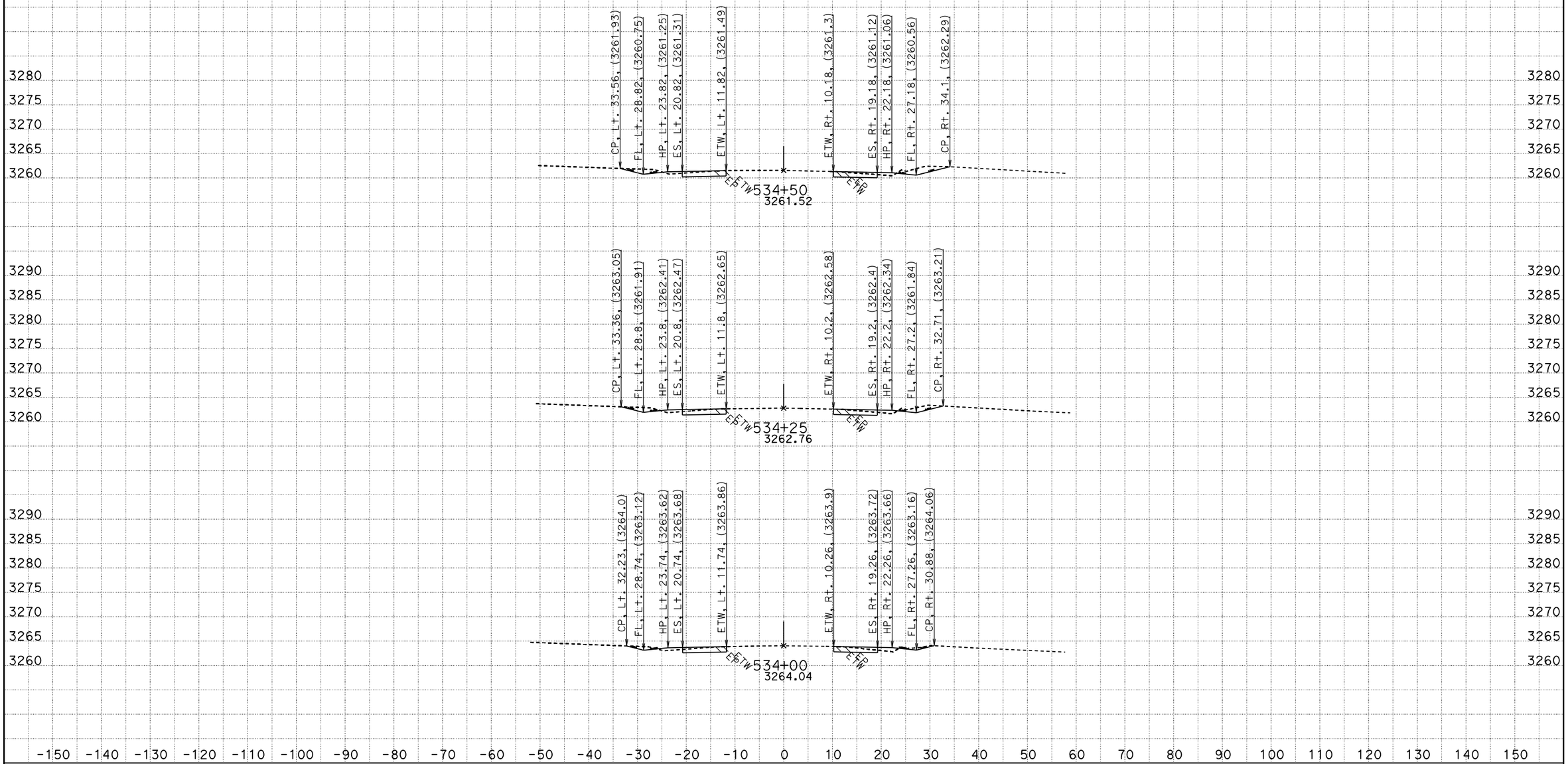

CREATED BY: RDang
DATE: 6/18/2015
KC Project: 570801 File: D:\570801\Design_Xsection\a1final.ear

CONTRACT: 0G900
DIST/CO/RTE/PM: 08/SBd/247/9.6-20.3
PROJECT ID: 0800020175

SCALE: 1" = 10' Horiz.
1" = 10' Vert.

All Dimensions are US Survey Feet

A1
CROSS SECTIONS
SHEET 635 OF 756

FOR EARTHWORK DEVELOPMENT ONLY

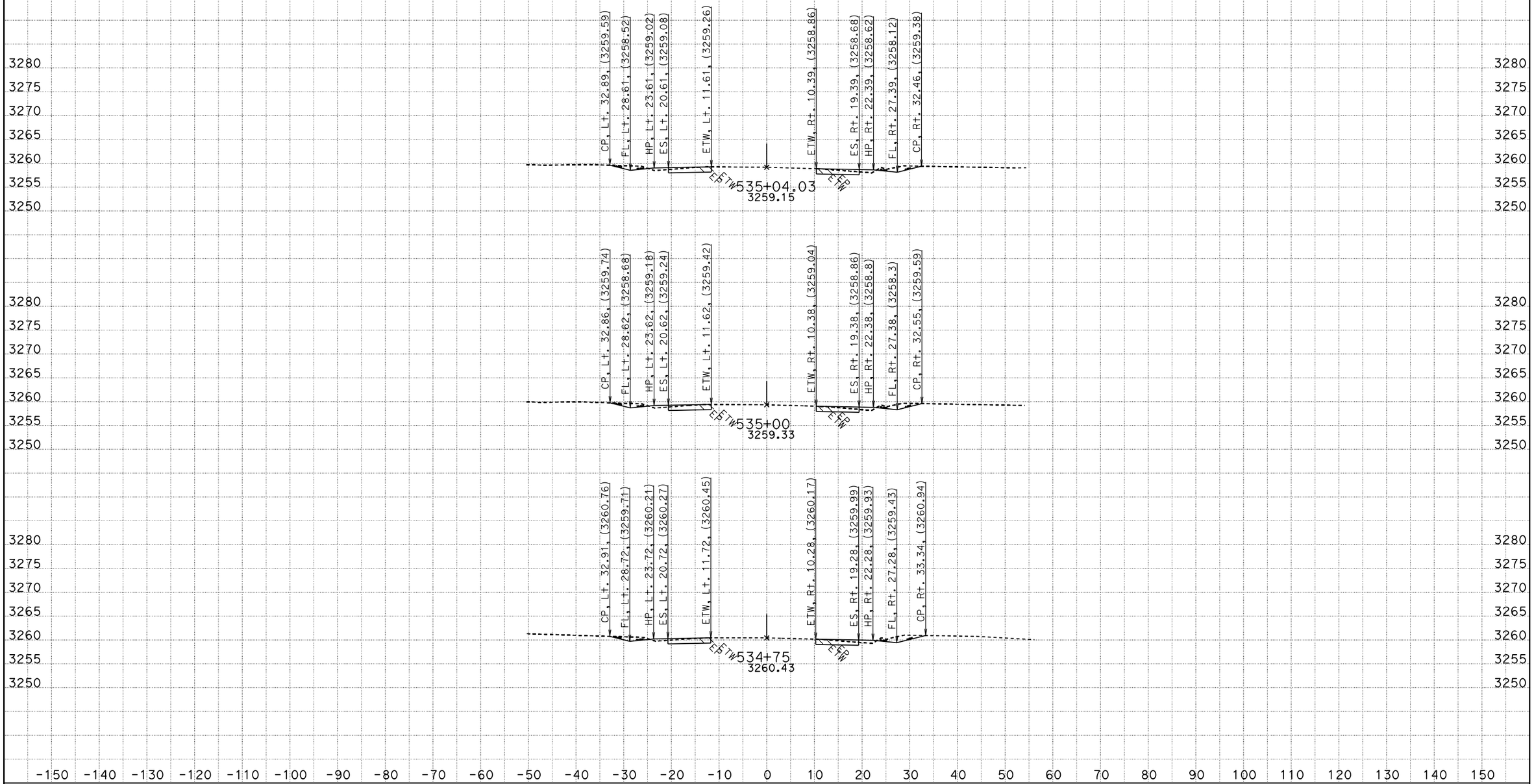

CREATED BY: RDang
DATE: 6/18/2015
KC Project: 570801 File: D:\570801\Design_Xsection\a1final.ear

CONTRACT: 0G900
DIST/CO/RTE/PM: 08/SBd/247/9.6-20.3
PROJECT ID: 0800020175

SCALE: 1" = 10' Horiz.
1" = 10' Vert.

All Dimensions are US Survey Feet

A1
CROSS SECTIONS
SHEET 636 OF 756

FOR EARTHWORK DEVELOPMENT ONLY

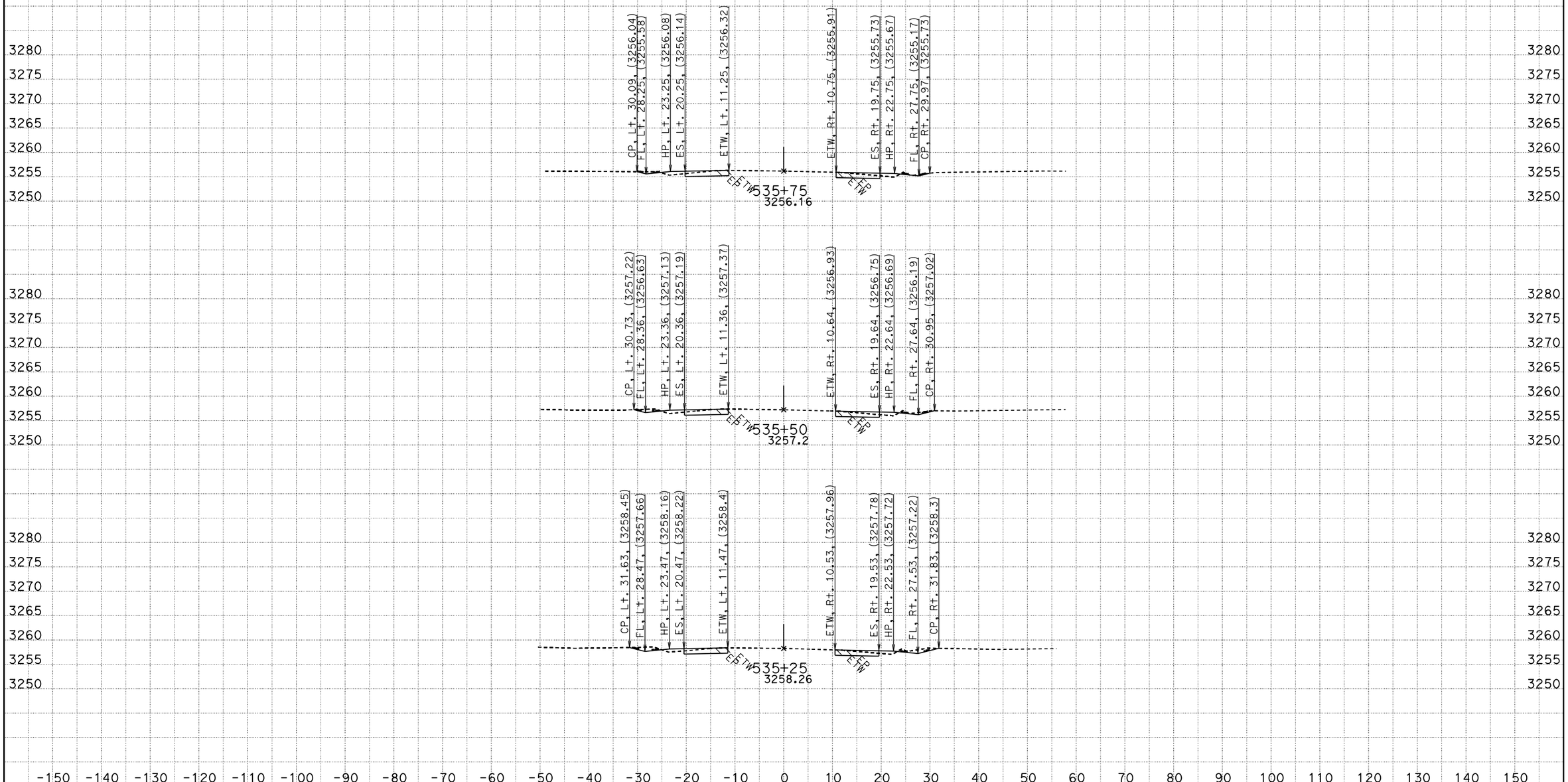

CREATED BY: RDang
DATE: 6/18/2015
KC Project: 570801 File: D:\570801\Design_Xsection\a1final.ear

CONTRACT: 0G900
DIST/CO/RTE/PM: 08/SBd/247/9.6-20.3
PROJECT ID: 0800020175

SCALE: 1" = 10' Horiz.
1" = 10' Vert.

All Dimensions are US Survey Feet

A1
CROSS SECTIONS
SHEET 637 OF 756

FOR EARTHWORK DEVELOPMENT ONLY

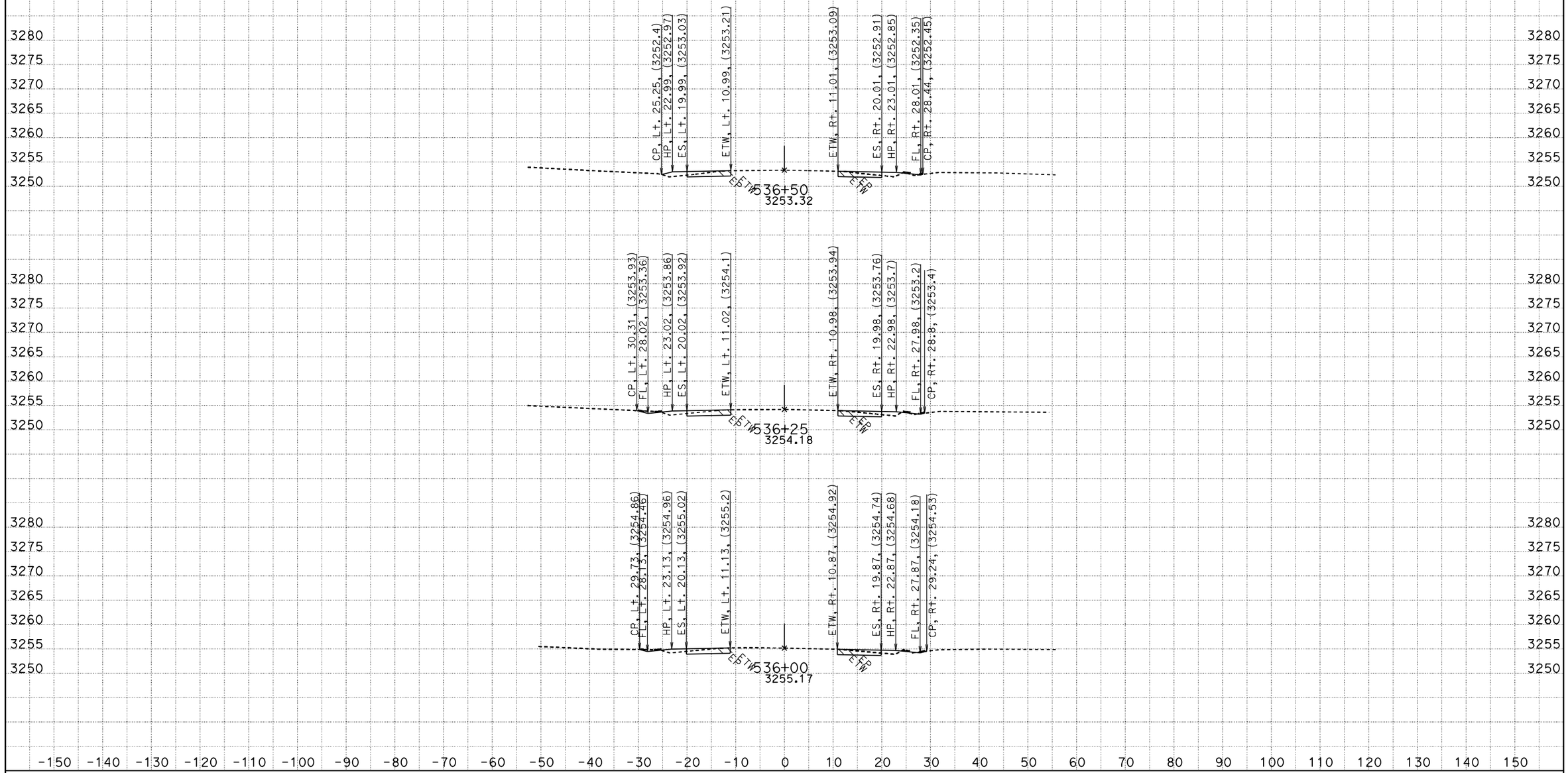

CREATED BY: RDang
DATE: 6/18/2015
KC Project: 570801 File: D:\570801\Design_Xsection\a1final.ear

CONTRACT: 0G900
DIST/CO/RTE/PM: 08/SBd/247/9.6-20.3
PROJECT ID: 0800020175

SCALE: 1" = 10' Horiz.
1" = 10' Vert.

All Dimensions are US Survey Feet

A1
CROSS SECTIONS
SHEET 638 OF 756

FOR EARTHWORK DEVELOPMENT ONLY

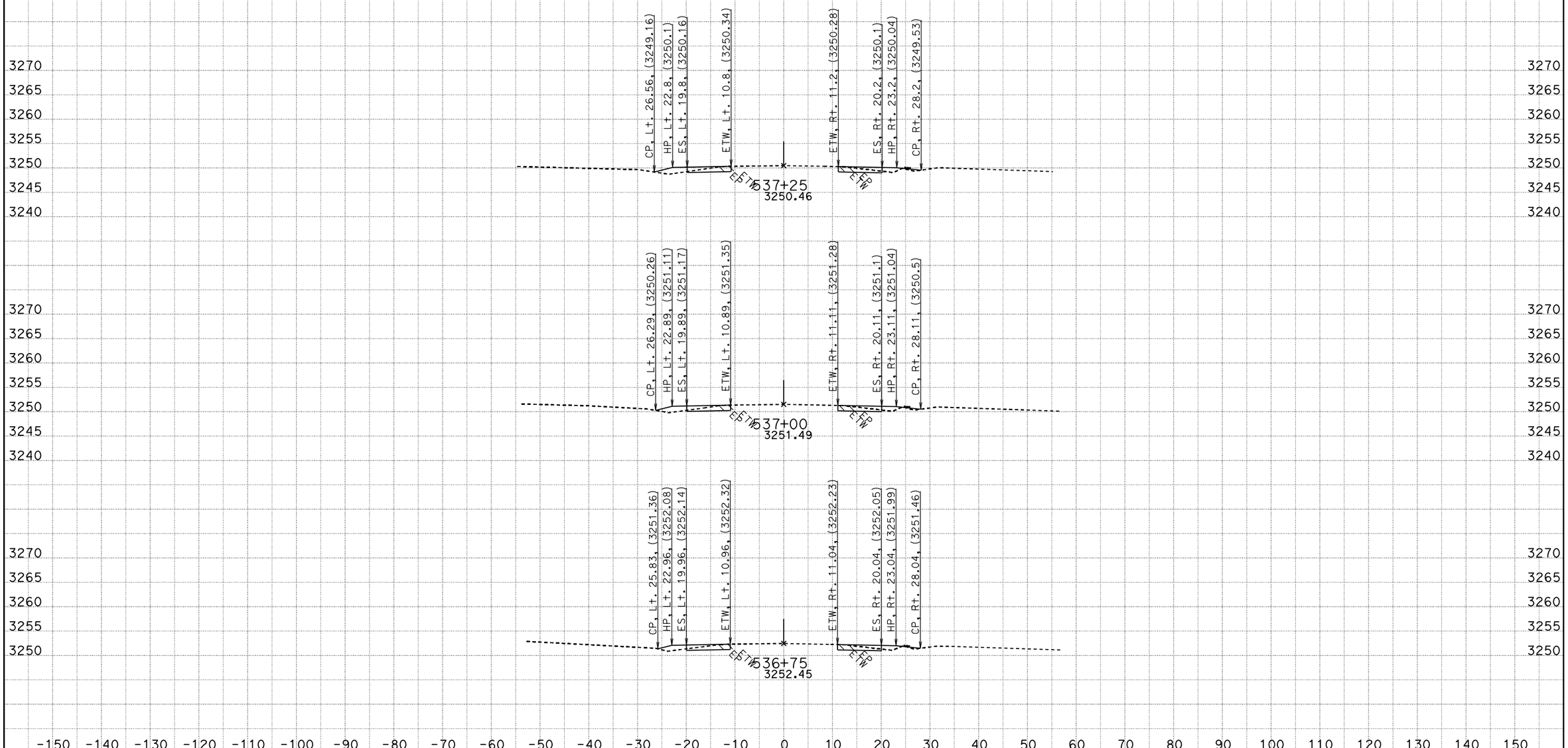

CREATED BY: RDang
DATE: 6/18/2015
KC Project: 570801 File: D:\570801\Design_Xsection\a1final.ear

CONTRACT: 0G900
DIST/CO/RTE/PM: 08/SBd/247/9.6-20.3
PROJECT ID: 0800020175

SCALE: 1" = 10' Horiz.
1" = 10' Vert.

All Dimensions are US Survey Feet

A1
CROSS SECTIONS
SHEET 639 OF 756

FOR EARTHWORK DEVELOPMENT ONLY

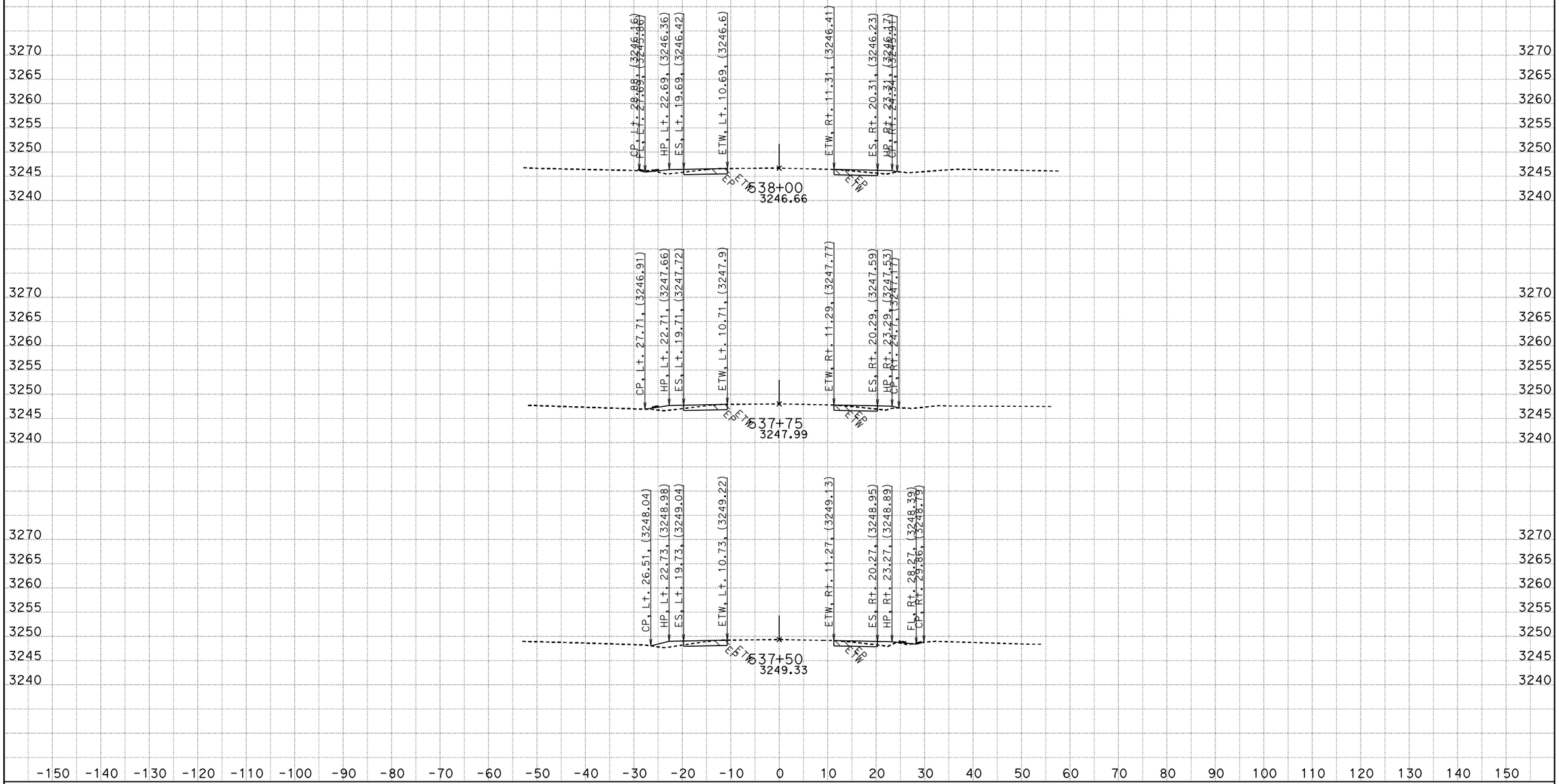

CREATED BY: RDang
DATE: 6/18/2015
KC Project: 570801 File: D:\570801\Design_Xsection\a1final.ear

CONTRACT: 0G900
DIST/CO/RTE/PM: 08/SBd/247/9.6-20.3
PROJECT ID: 0800020175

SCALE: 1" = 10' Horiz.
1" = 10' Vert.

All Dimensions are US Survey Feet

A1
CROSS SECTIONS
SHEET 640 OF 756

FOR EARTHWORK DEVELOPMENT ONLY

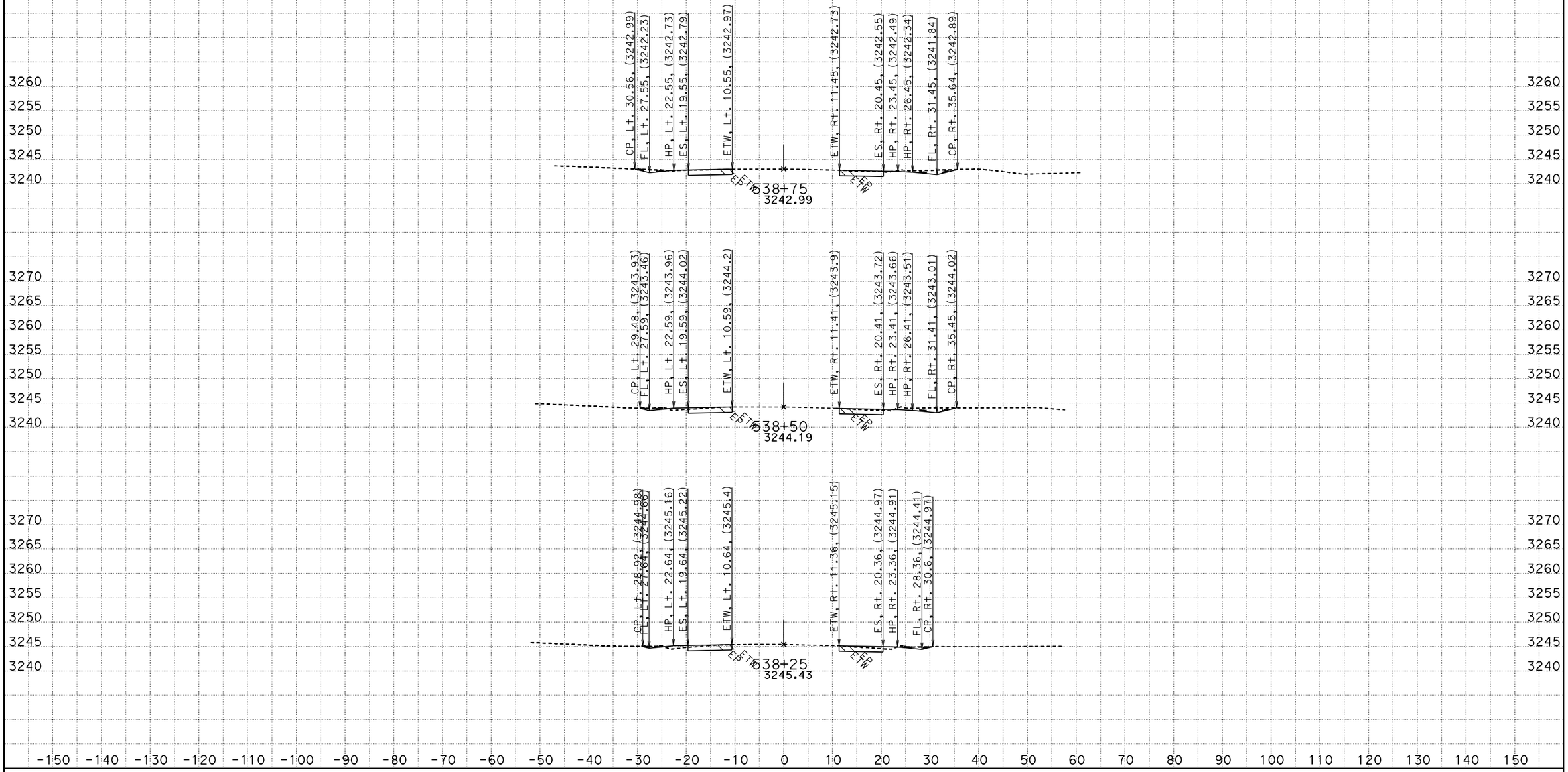

CREATED BY: RDang
DATE: 6/18/2015
KC Project: 570801 File: D:\570801\Design_Xsection\a1final.ear

CONTRACT: 0G900
DIST/CO/RTE/PM: 08/SBd/247/9.6-20.3
PROJECT ID: 0800020175

SCALE: 1" = 10' Horiz.
1" = 10' Vert.

All Dimensions are US Survey Feet

A1
CROSS SECTIONS

FOR EARTHWORK DEVELOPMENT ONLY

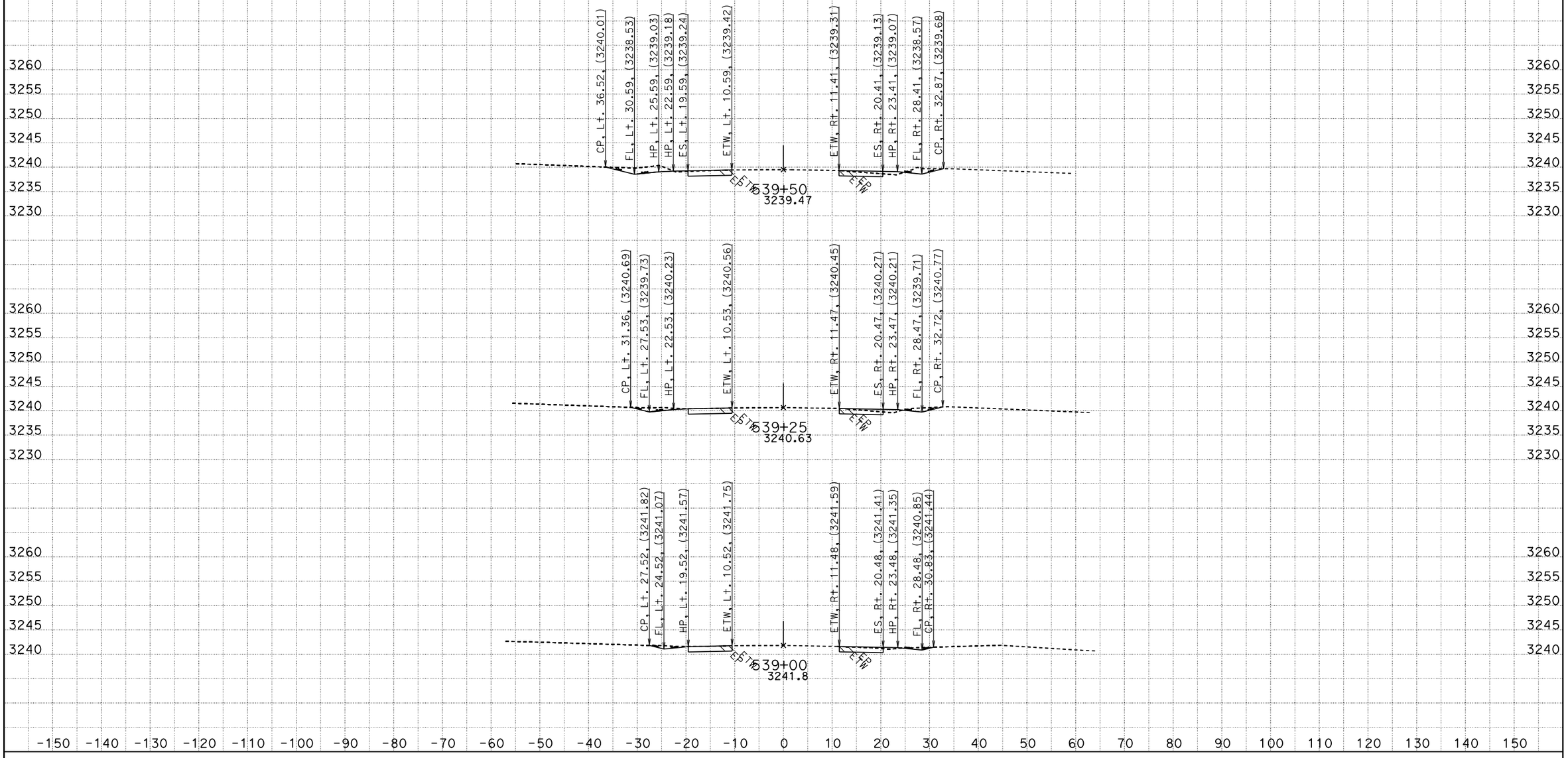

CREATED BY: RDang
DATE: 6/18/2015
KC Project: 570801 File: D:\570801\Design_Xsection\a1final.ear

CONTRACT: 0G900
DIST/CO/RTE/PM: 08/SBd/247/9.6-20.3
PROJECT ID: 0800020175

SCALE: 1" = 10' Horiz.
1" = 10' Vert.

All Dimensions are US Survey Feet

A1
CROSS SECTIONS

FOR EARTHWORK DEVELOPMENT ONLY

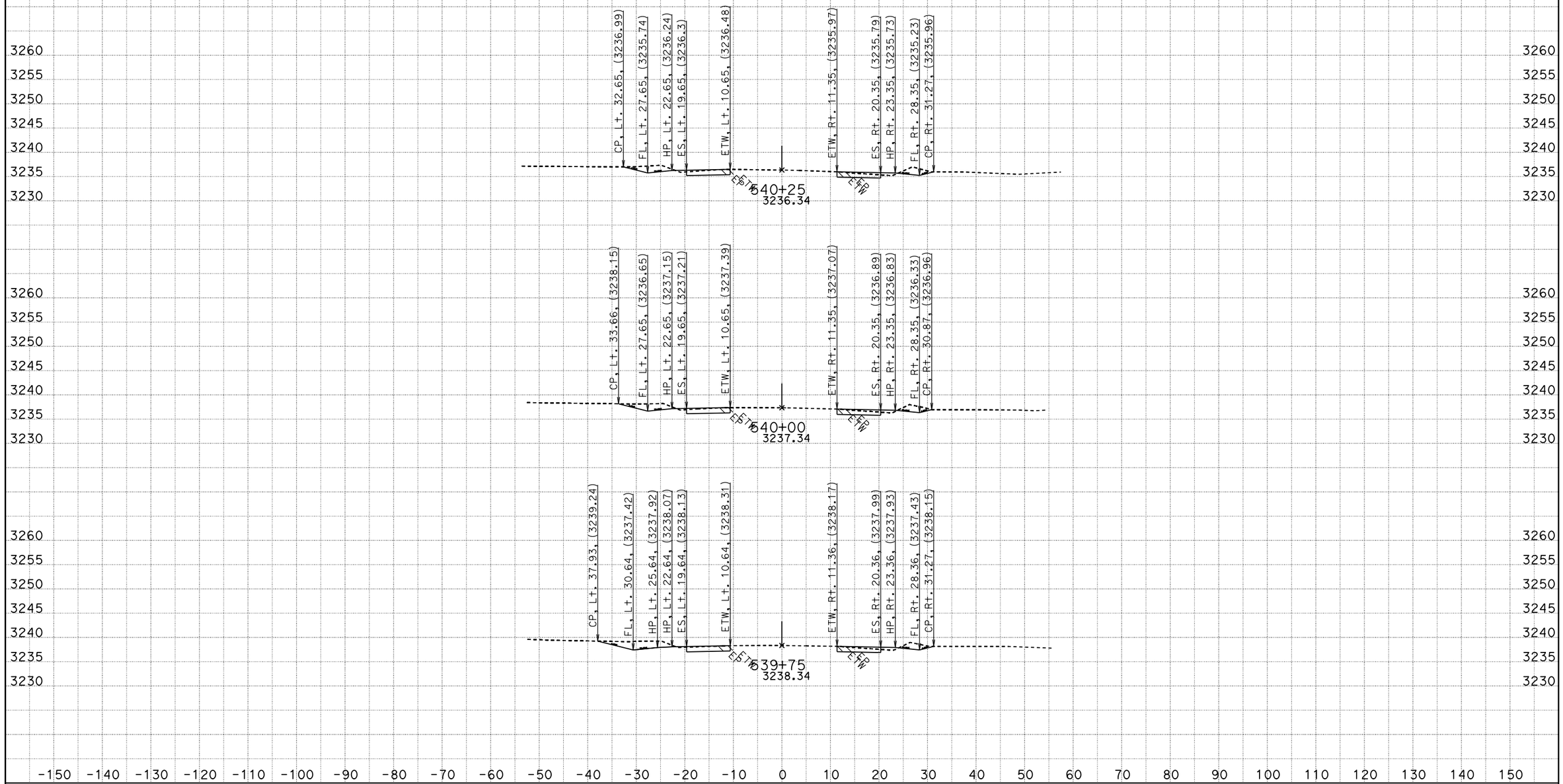

CREATED BY: RDang
DATE: 6/18/2015
KC Project: 570801 File: D:\570801\Design_Xsection\a1final.ear

CONTRACT: 0G900
DIST/CO/RTE/PM: 08/SBd/247/9.6-20.3
PROJECT ID: 0800020175

SCALE: 1" = 10' Horiz.
1" = 10' Vert.

All Dimensions are US Survey Feet

A1
CROSS SECTIONS
SHEET 643 OF 756

FOR EARTHWORK DEVELOPMENT ONLY

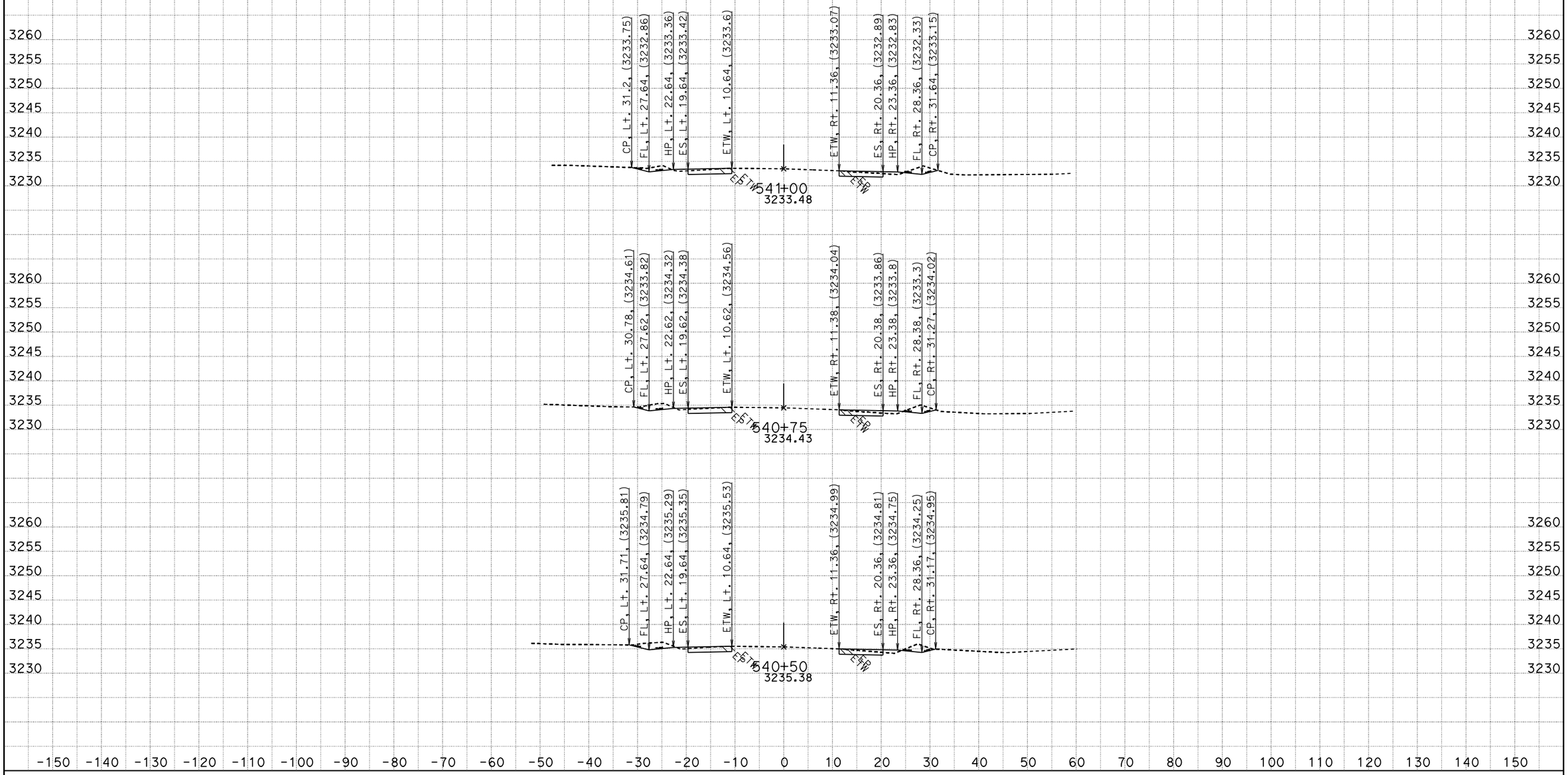

CREATED BY: RDang
DATE: 6/18/2015
KC Project: 570801 File: D:\570801\Design_Xsection\a1final.ear

CONTRACT: 0G900
DIST/CO/RTE/PM: 08/SBd/247/9.6-20.3
PROJECT ID: 0800020175

SCALE: 1" = 10' Horiz.
1" = 10' Vert.

All Dimensions are US Survey Feet

A1
CROSS SECTIONS
SHEET 644 OF 756

FOR EARTHWORK DEVELOPMENT ONLY

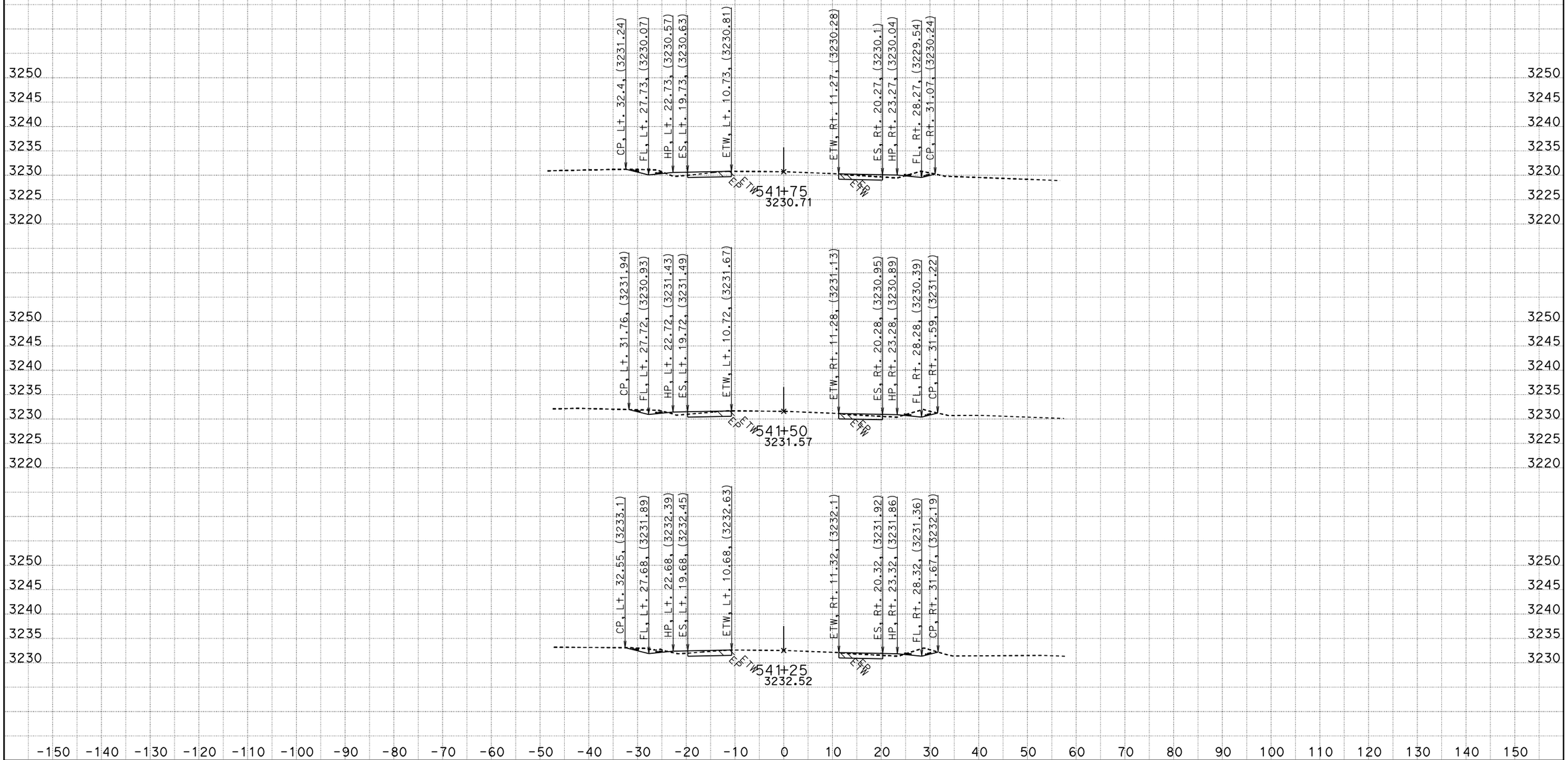

CREATED BY: RDang
DATE: 6/18/2015
KC Project: 570801 File: D:\570801\Design_Xsection\a1final.ear

CONTRACT: 0G900
DIST/CO/RTE/PM: 08/SBd/247/9.6-20.3
PROJECT ID: 0800020175

SCALE: 1" = 10' Horiz.
1" = 10' Vert.

All Dimensions are US Survey Feet

A1
CROSS SECTIONS
SHEET 645 OF 756

FOR EARTHWORK DEVELOPMENT ONLY

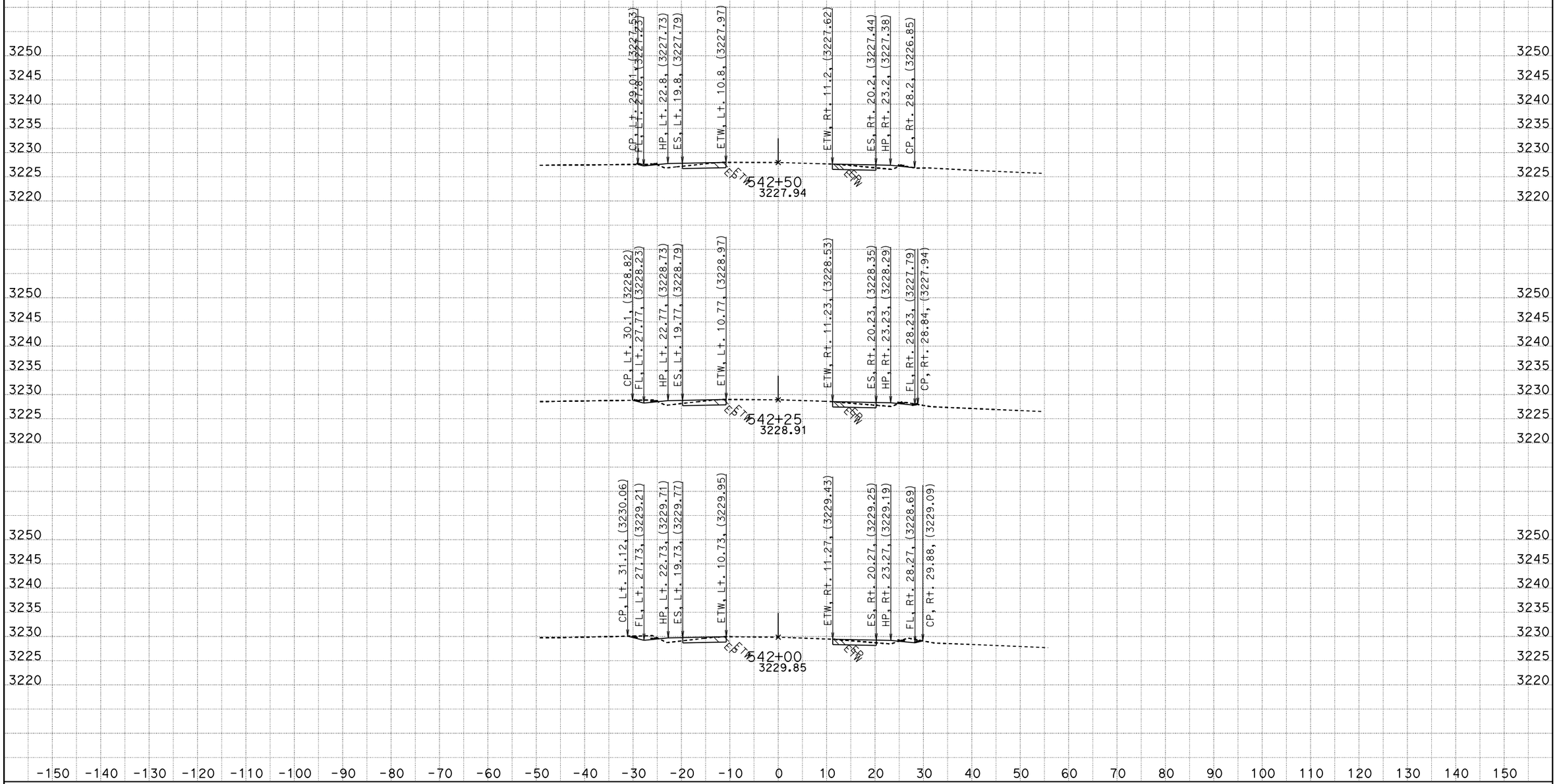

CREATED BY: RDang
DATE: 6/18/2015
KC Project: 570801 File: D:\570801\Design_Xsection\a1final.ear

CONTRACT: 0G900
DIST/CO/RTE/PM: 08/SBd/247/9.6-20.3
PROJECT ID: 0800020175

SCALE: 1" = 10' Horiz.
1" = 10' Vert.

All Dimensions are US Survey Feet

A1
CROSS SECTIONS

FOR EARTHWORK DEVELOPMENT ONLY

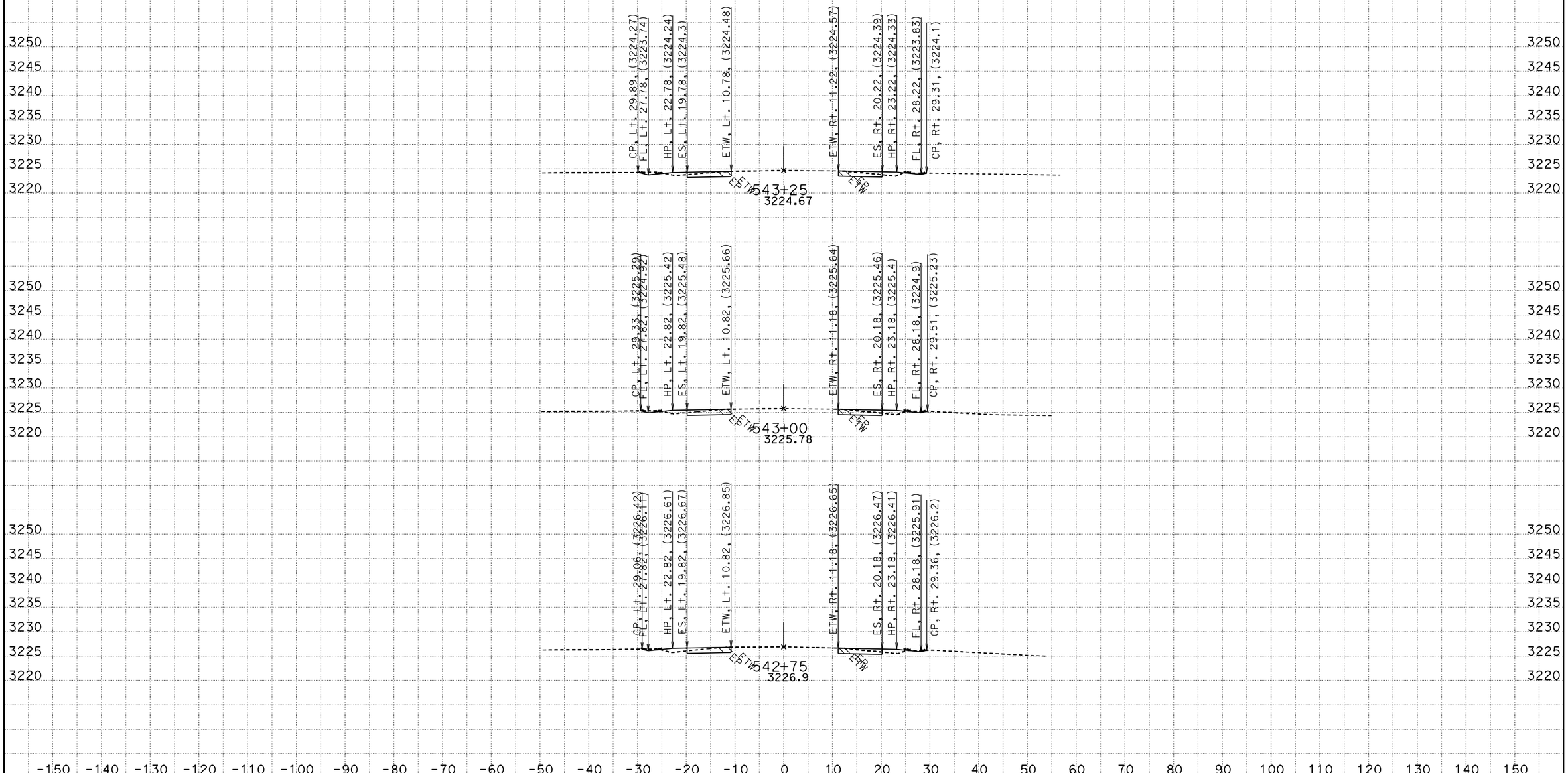

CREATED BY: RDang
DATE: 6/18/2015
KC Project: 570801 File: D:\570801\Design_Xsection\a1final.ear

CONTRACT: 0G900
DIST/CO/RTE/PM: 08/SBd/247/9.6-20.3
PROJECT ID: 0800020175

SCALE: 1" = 10' Horiz.
1" = 10' Vert.

All Dimensions are US Survey Feet

A1
CROSS SECTIONS
SHEET 647 OF 756

FOR EARTHWORK DEVELOPMENT ONLY

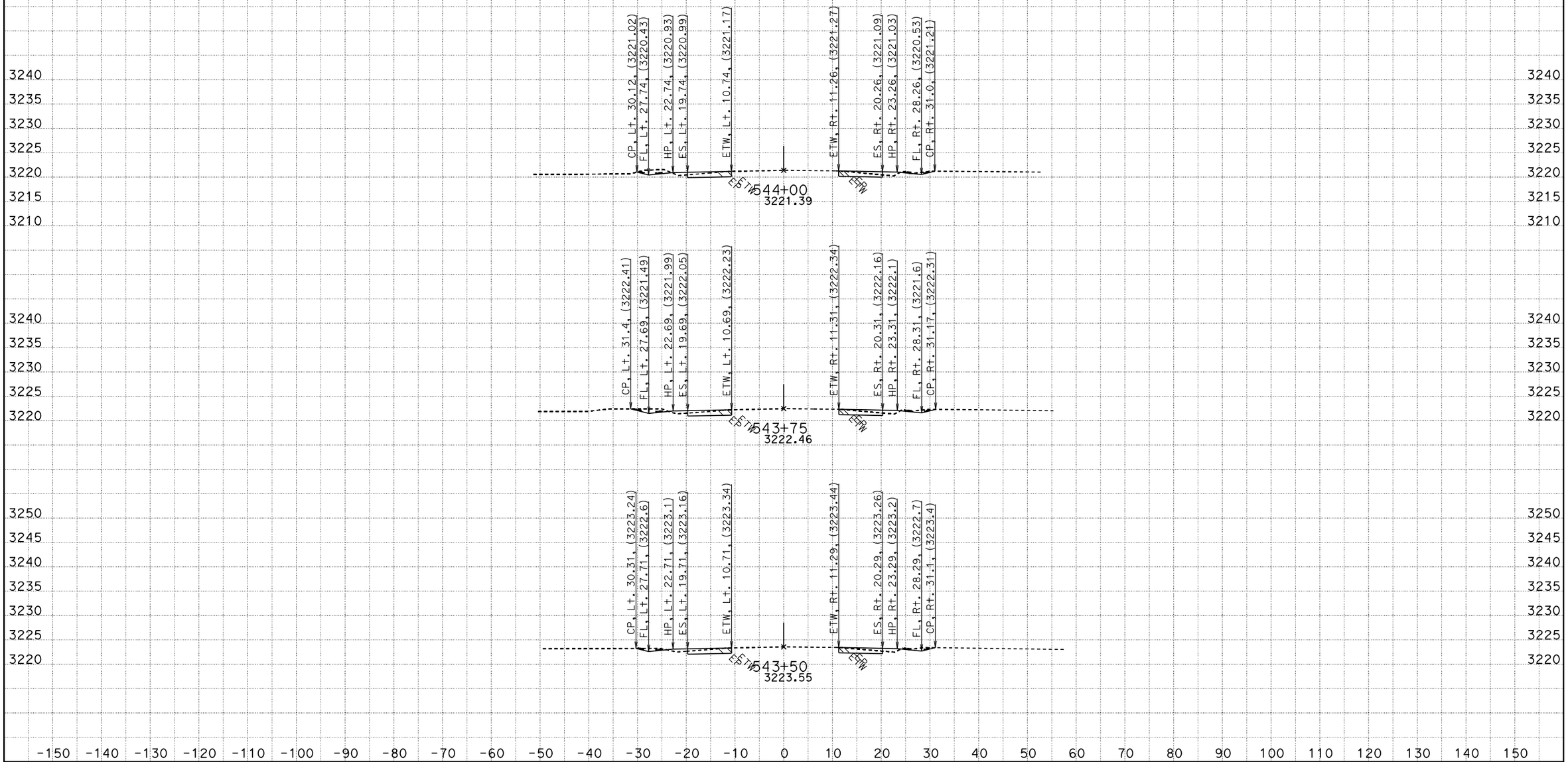

CREATED BY: RDang
DATE: 6/18/2015
KC Project: 570801 File: D:\570801\Design_Xsection\a1final.ear

CONTRACT: 0G900
DIST/CO/RTE/PM: 08/SBd/247/9.6-20.3
PROJECT ID: 0800020175

SCALE: 1" = 10' Horiz.
1" = 10' Vert.

All Dimensions are US Survey Feet

A1
CROSS SECTIONS
SHEET 648 OF 756

FOR EARTHWORK DEVELOPMENT ONLY

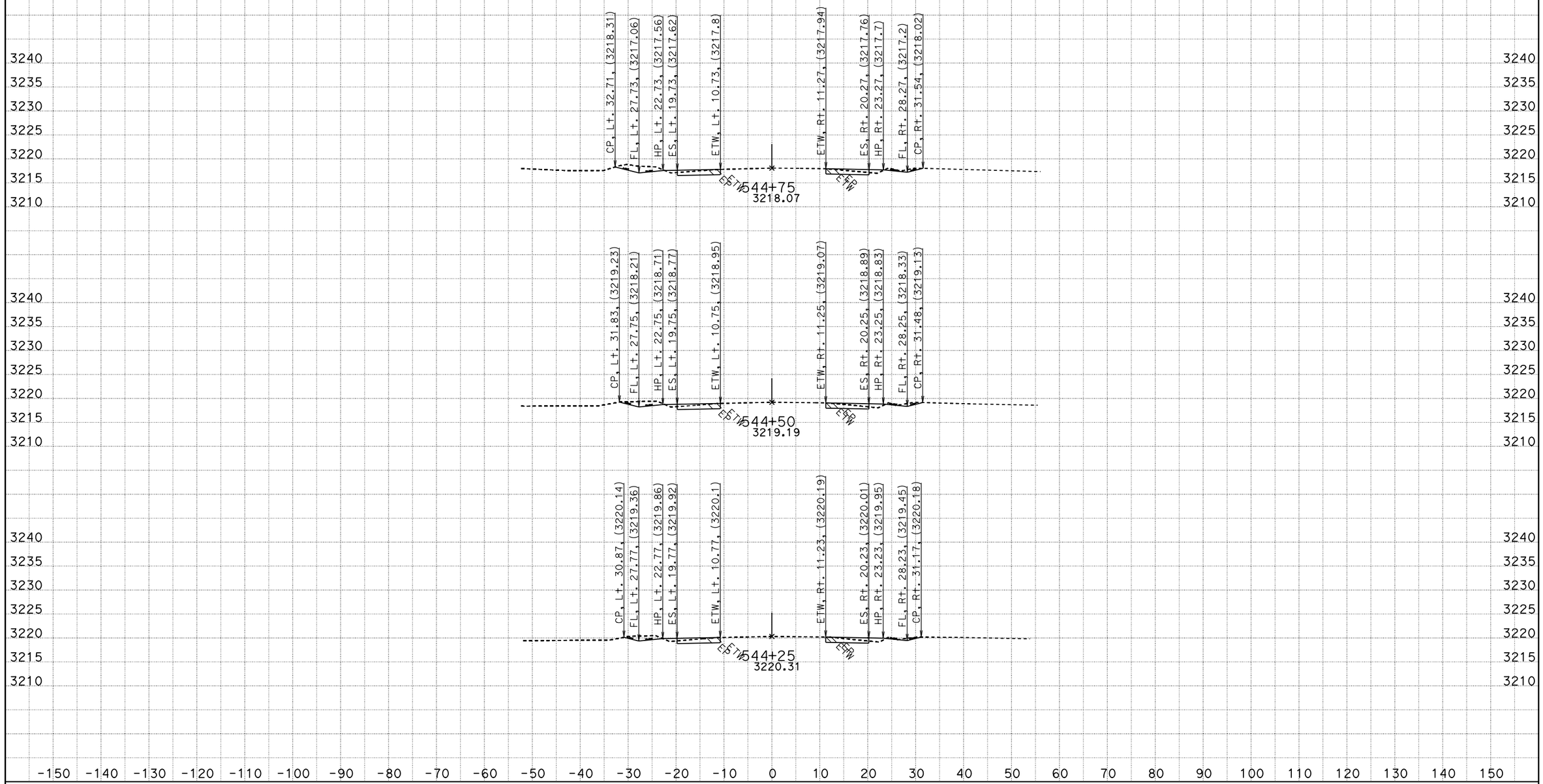

CREATED BY: RDang
DATE: 6/18/2015
KC Project: 570801 File: D:\570801\Design_Xsection\a1final.ear

CONTRACT: 0G900
DIST/CO/RTE/PM: 08/SBd/247/9.6-20.3
PROJECT ID: 0800020175

SCALE: 1" = 10' Horiz.
1" = 10' Vert.

All Dimensions are US Survey Feet

A1
CROSS SECTIONS
SHEET 649 OF 756

FOR EARTHWORK DEVELOPMENT ONLY

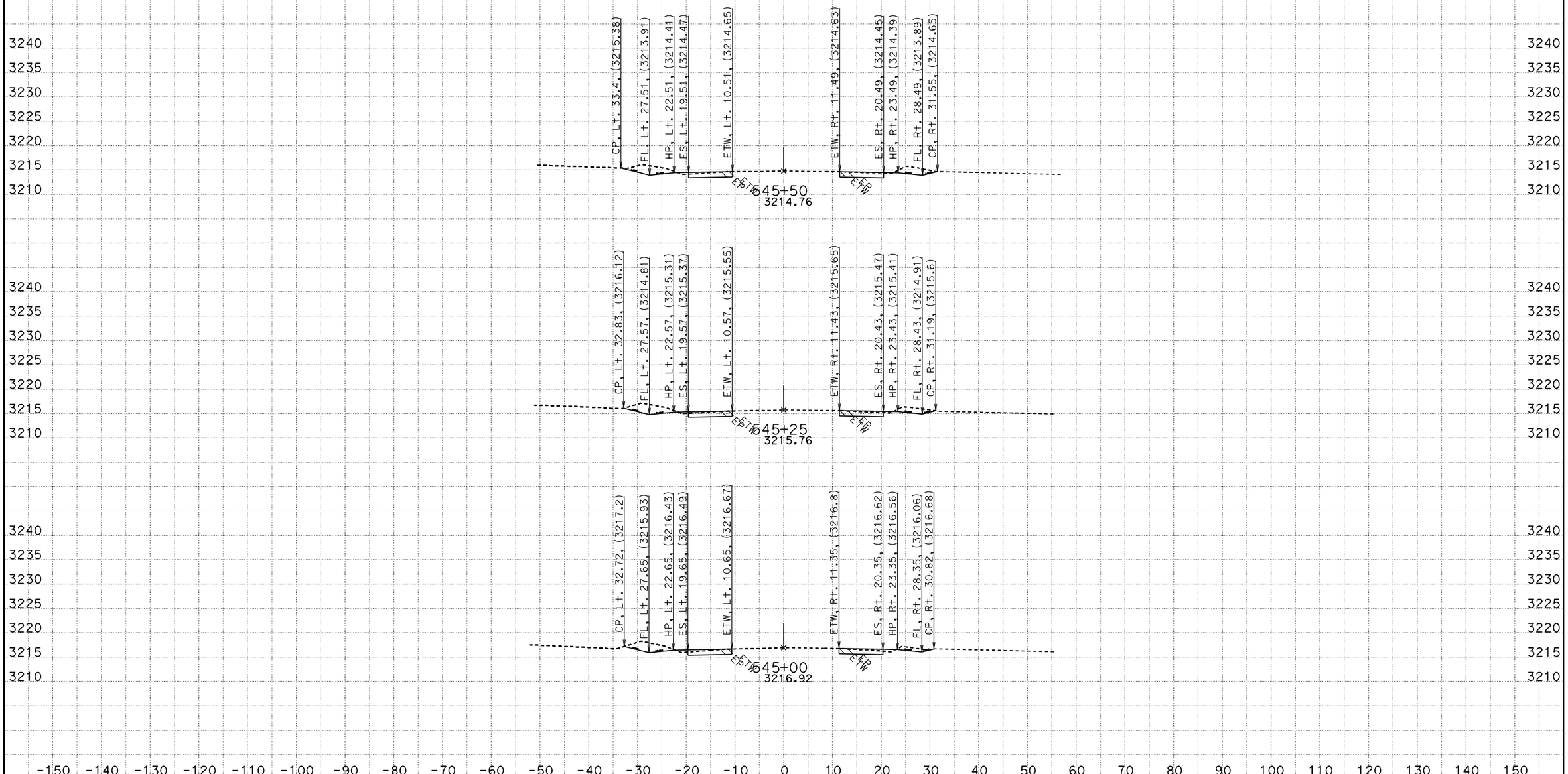

CREATED BY: RDang
DATE: 6/18/2015
KC Project: 570801 File: D:\570801\Design_Xsection\a1final.ear

CONTRACT: 0G900
DIST/CO/RTE/PM: 08/SBd/247/9.6-20.3
PROJECT ID: 0800020175

SCALE: 1" = 10' Horiz.
1" = 10' Vert.

All Dimensions are US Survey Feet

A1
CROSS SECTIONS
SHEET 650 OF 756

FOR EARTHWORK DEVELOPMENT ONLY

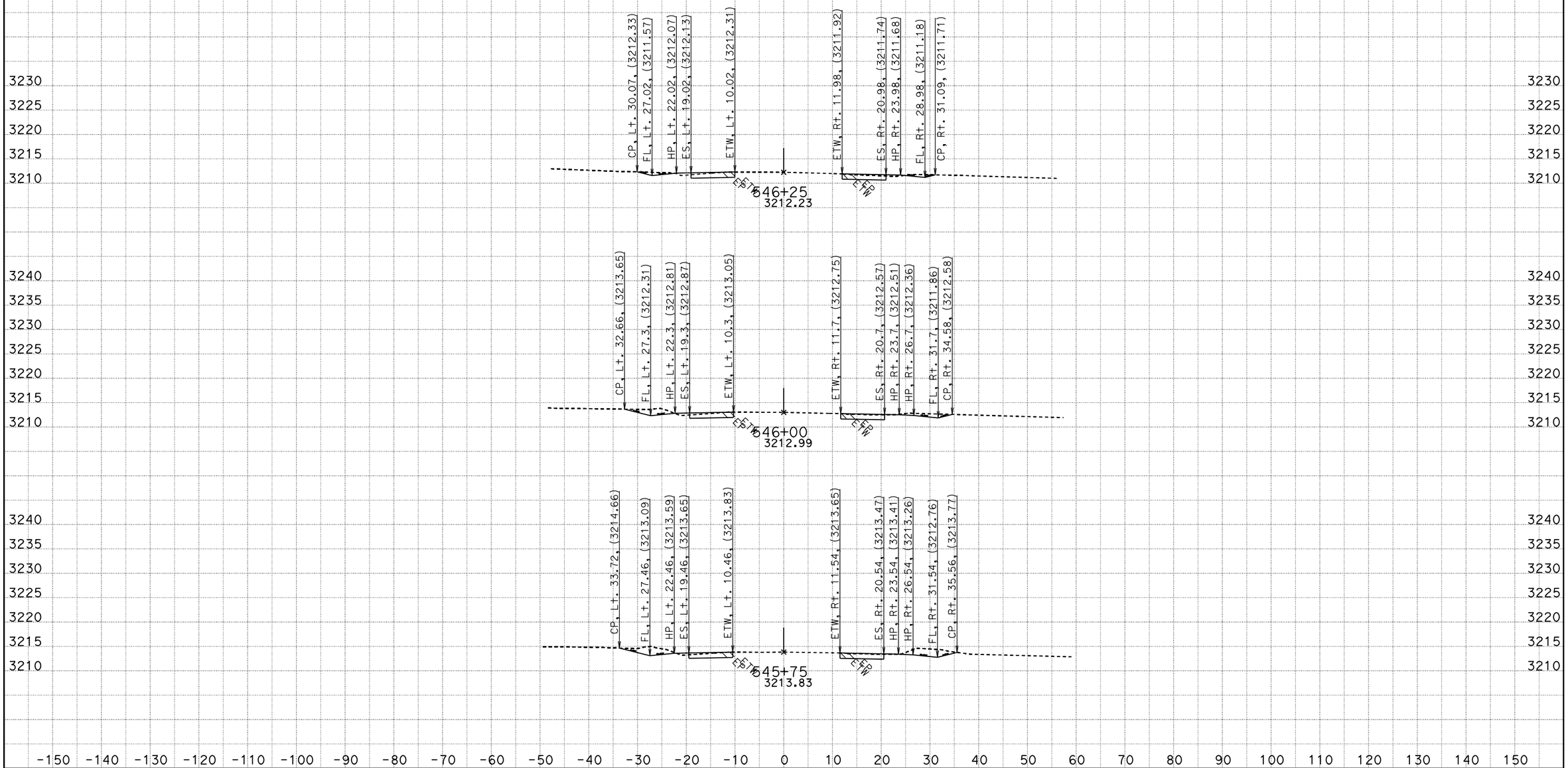

CREATED BY: RDang
DATE: 6/18/2015
KC Project: 570801 File: D:\570801\Design_Xsection\a1final.ear

CONTRACT: 0G900
DIST/CO/RTE/PM: 08/SBd/247/9.6-20.3
PROJECT ID: 0800020175

SCALE: 1" = 10' Horiz.
1" = 10' Vert.

All Dimensions are US Survey Feet

A1
CROSS SECTIONS
SHEET 651 OF 756

FOR EARTHWORK DEVELOPMENT ONLY

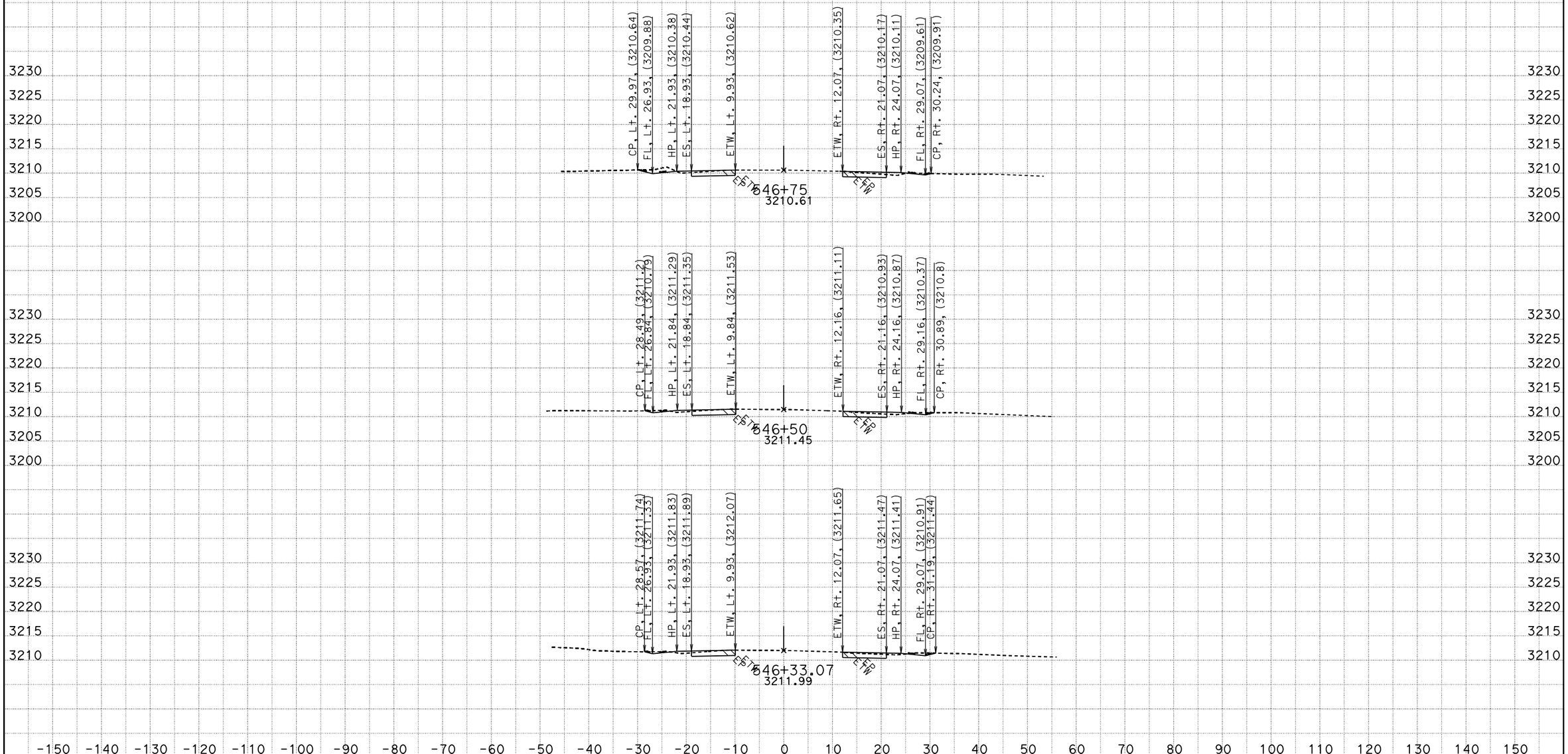

CREATED BY: RDang
DATE: 6/18/2015
KC Project: 570801 File: D:\570801\Design_Xsection\a1final.ear

CONTRACT: 0G900
DIST/CO/RTE/PM: 08/SBd/247/9.6-20.3
PROJECT ID: 0800020175

SCALE: 1" = 10' Horiz.
1" = 10' Vert.

All Dimensions are US Survey Feet

A1
CROSS SECTIONS
SHEET 652 OF 756

FOR EARTHWORK DEVELOPMENT ONLY

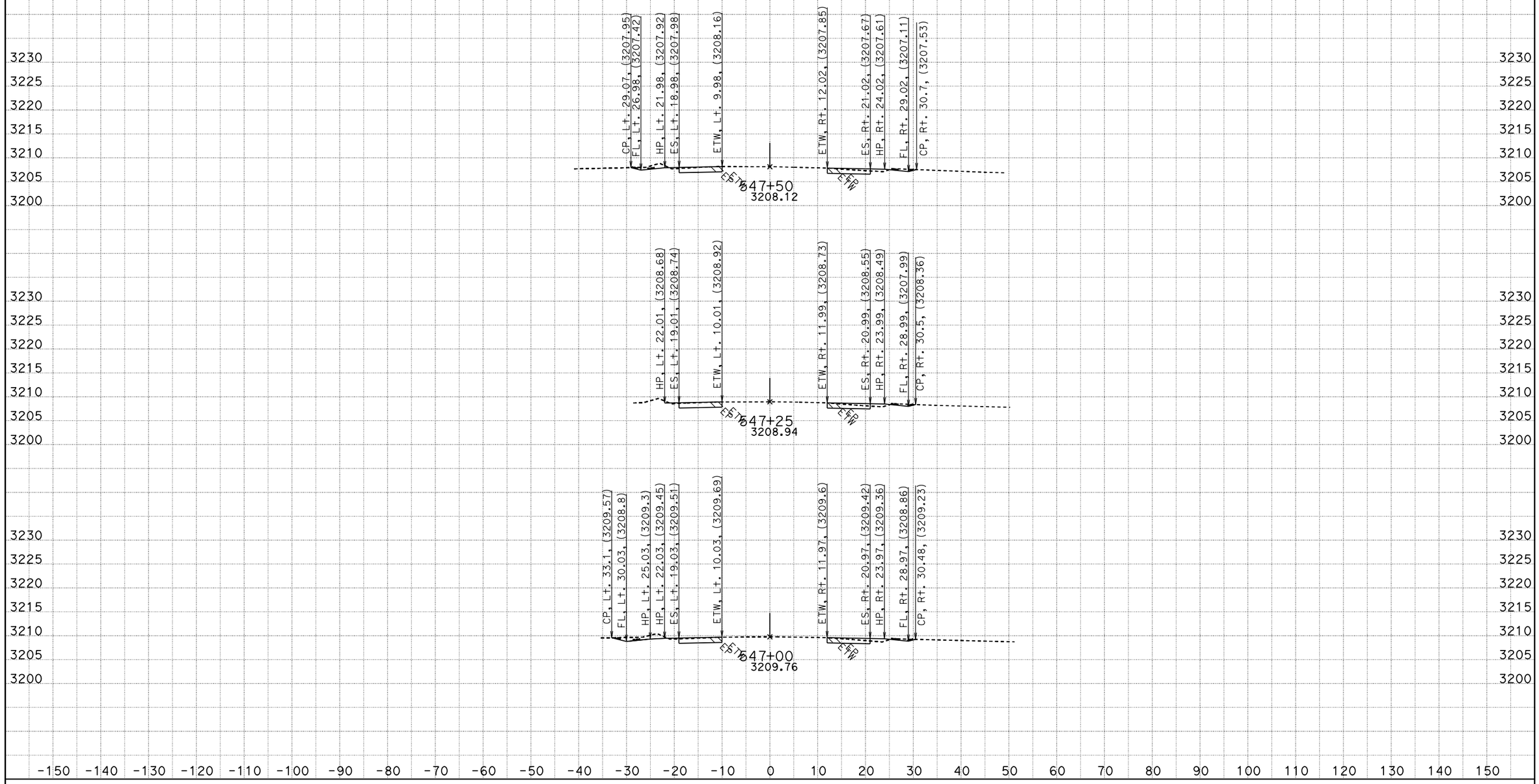

CREATED BY: RDang
DATE: 6/18/2015
KC Project: 570801 File: D:\570801\Design_Xsection\a1final.ear

CONTRACT: 0G900
DIST/CO/RTE/PM: 08/SBd/247/9.6-20.3
PROJECT ID: 0800020175

SCALE: 1" = 10' Horiz.
1" = 10' Vert.

All Dimensions are US Survey Feet

A1
CROSS SECTIONS
SHEET 653 OF 756

FOR EARTHWORK DEVELOPMENT ONLY

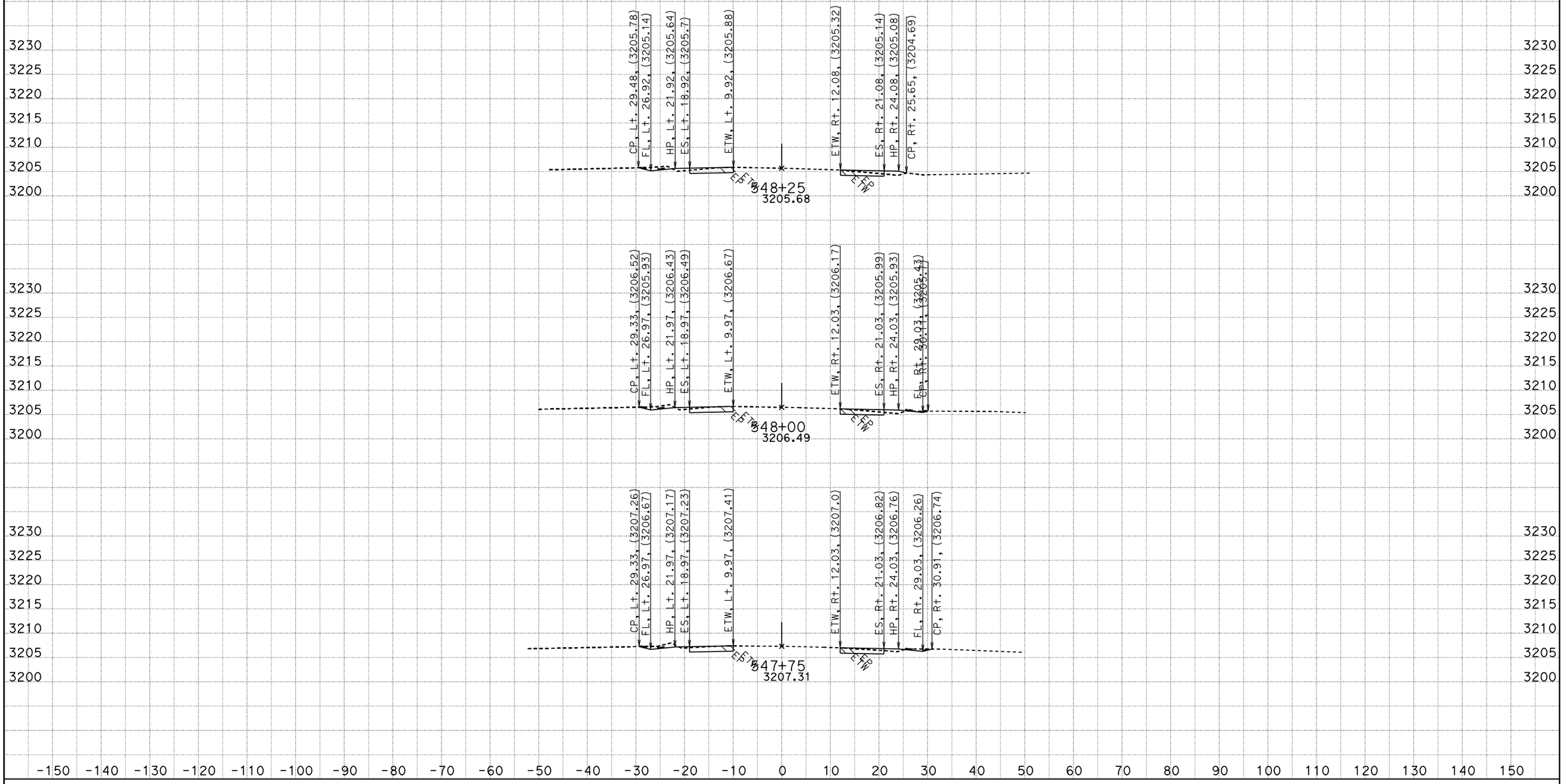

CREATED BY: RDang
DATE: 6/18/2015
KC Project: 570801 File: D:\570801\Design_Xsection\a1final.ear

CONTRACT: 0G900
DIST/CO/RTE/PM: 08/SBd/247/9.6-20.3
PROJECT ID: 0800020175

SCALE: 1" = 10' Horiz.
1" = 10' Vert.

All Dimensions are US Survey Feet

A1
CROSS SECTIONS
SHEET 654 OF 756

FOR EARTHWORK DEVELOPMENT ONLY

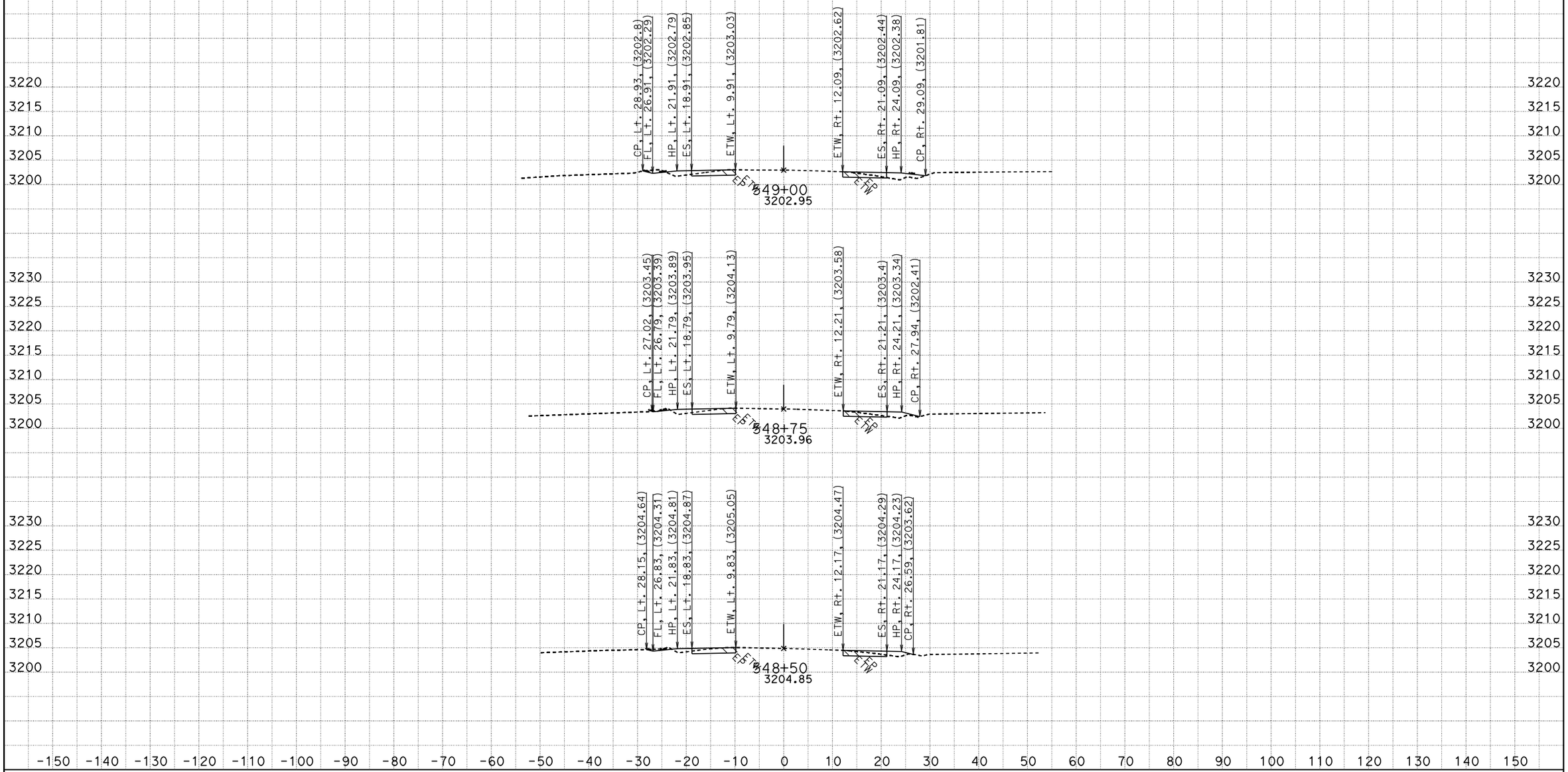

CREATED BY: RDang
DATE: 6/18/2015
KC Project: 570801 File: D:\570801\Design_Xsection\a1final.ear

CONTRACT: 0G900
DIST/CO/RTE/PM: 08/SBd/247/9.6-20.3
PROJECT ID: 0800020175

SCALE: 1" = 10' Horiz.
1" = 10' Vert.

All Dimensions are US Survey Feet

A1
CROSS SECTIONS

FOR EARTHWORK DEVELOPMENT ONLY

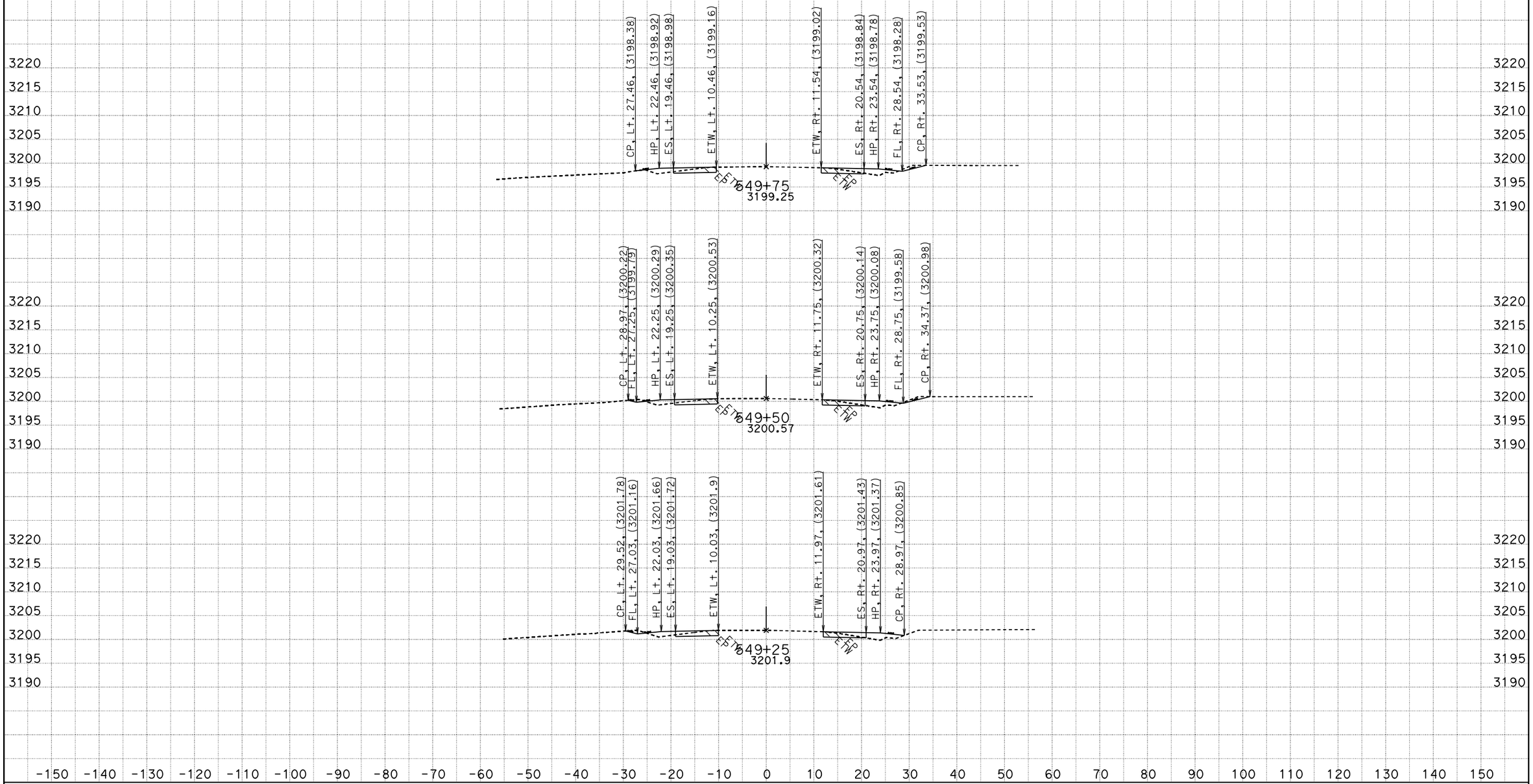

CREATED BY: RDang
DATE: 6/18/2015
KC Project: 570801 File: D:\570801\Design_Xsection\a1final.ear

CONTRACT: 0G900
DIST/CO/RTE/PM: 08/SBd/247/9.6-20.3
PROJECT ID: 0800020175

SCALE: 1" = 10' Horiz.
1" = 10' Vert.

All Dimensions are US Survey Feet

A1
CROSS SECTIONS
SHEET 656 OF 756

FOR EARTHWORK DEVELOPMENT ONLY

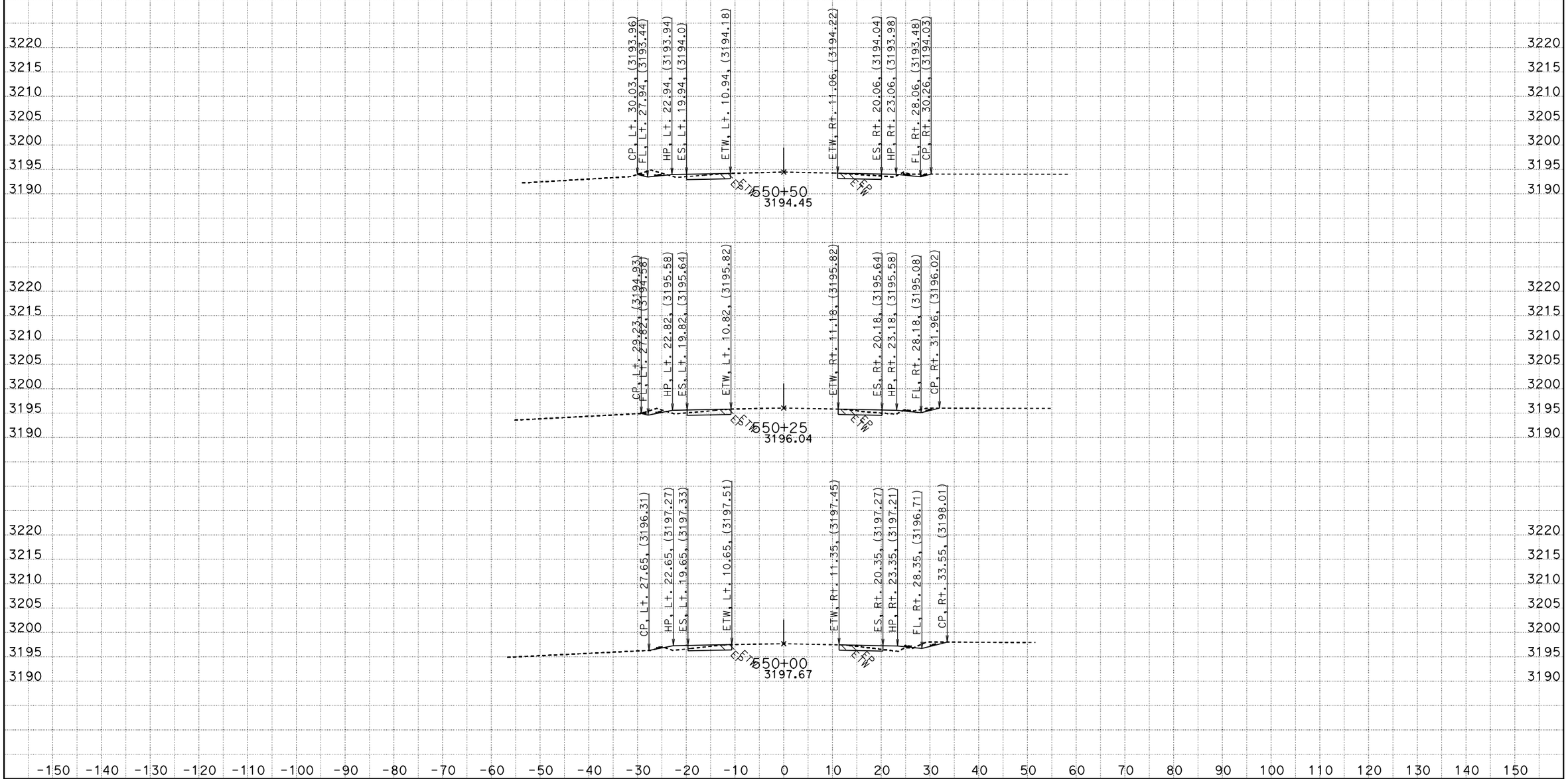

CREATED BY: RDang
DATE: 6/18/2015
KC Project: 570801 File: D:\570801\Design_Xsection\a1final.ear

CONTRACT: 0G900
DIST/CO/RTE/PM: 08/SBd/247/9.6-20.3
PROJECT ID: 0800020175

SCALE: 1" = 10' Horiz.
1" = 10' Vert.

All Dimensions are US Survey Feet

A1
CROSS SECTIONS

FOR EARTHWORK DEVELOPMENT ONLY

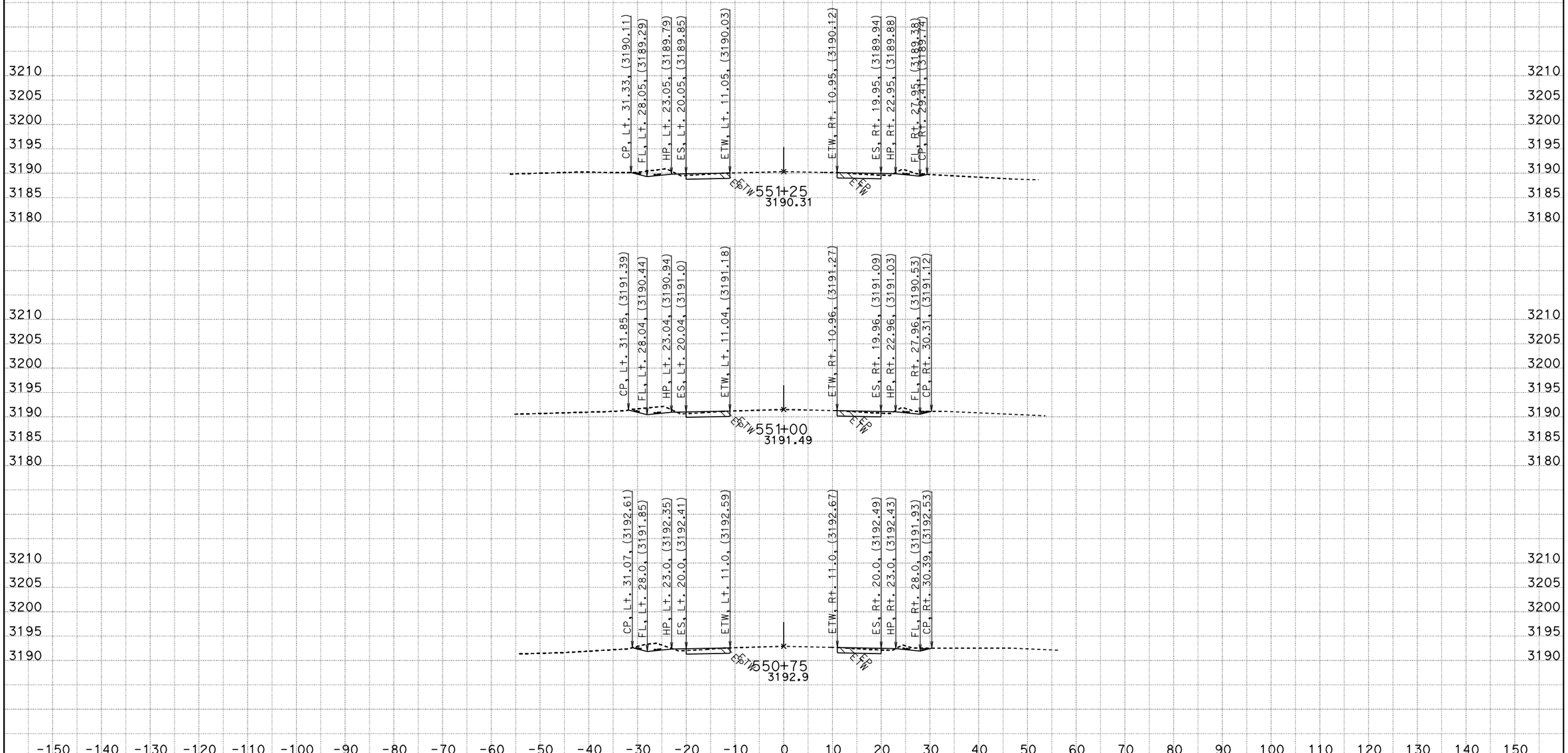

CREATED BY: RDang
DATE: 6/18/2015
KC Project: 570801 File: D:\570801\Design_Xsection\a1final.ear

CONTRACT: 0G900
DIST/CO/RTE/PM: 08/SBd/247/9.6-20.3
PROJECT ID: 0800020175

SCALE: 1" = 10' Horiz.
1" = 10' Vert.

All Dimensions are US Survey Feet

A1
CROSS SECTIONS
SHEET 658 OF 756

FOR EARTHWORK DEVELOPMENT ONLY

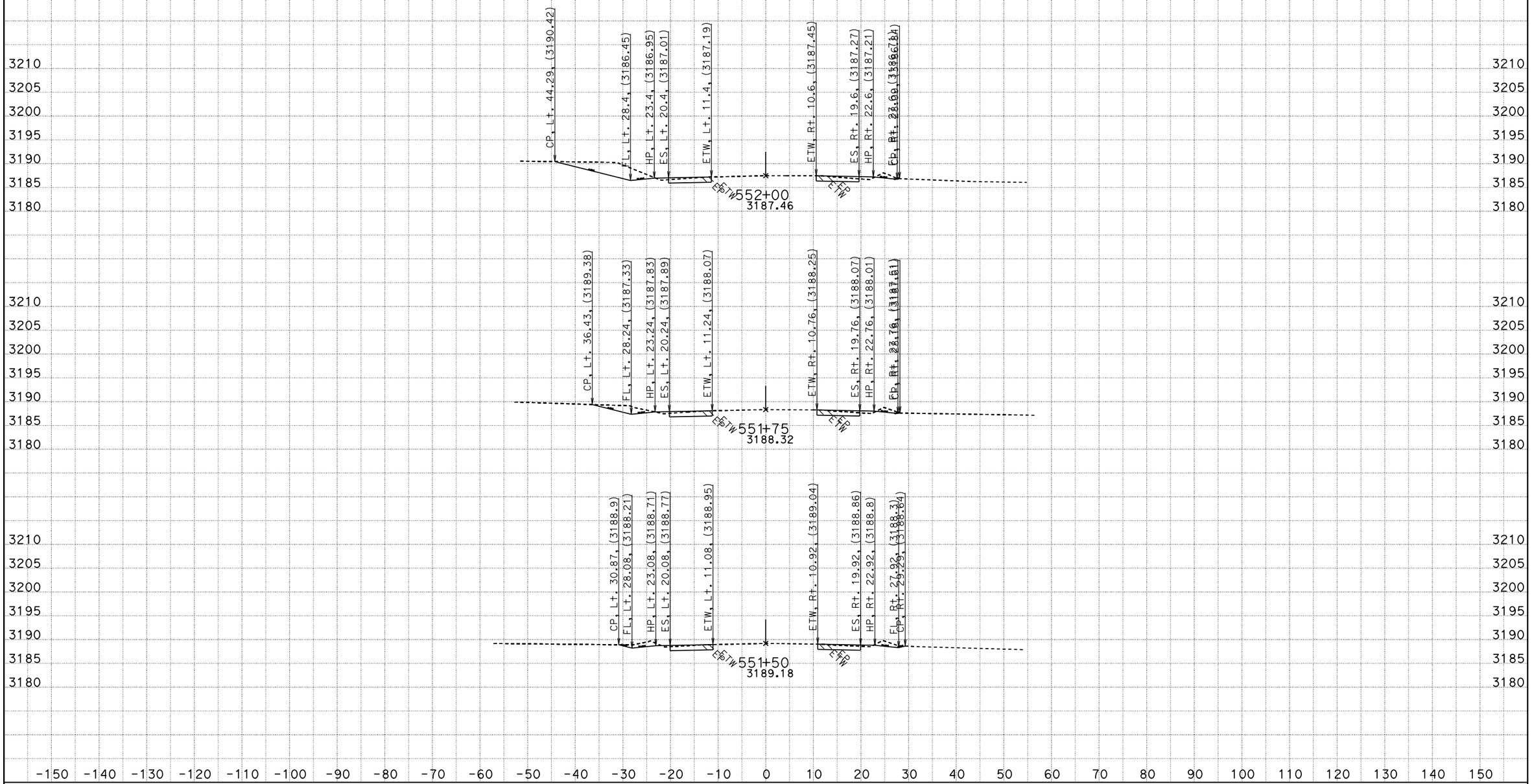

CREATED BY: RDang
DATE: 6/18/2015
KC Project: 570801 File: D:\570801\Design_Xsection\a1final.ear

CONTRACT: 0G900
DIST/CO/RTE/PM: 08/SBd/247/9.6-20.3
PROJECT ID: 0800020175

SCALE: 1" = 10' Horiz.
1" = 10' Vert.

All Dimensions are US Survey Feet

A1
CROSS SECTIONS
SHEET 659 OF 756

FOR EARTHWORK DEVELOPMENT ONLY

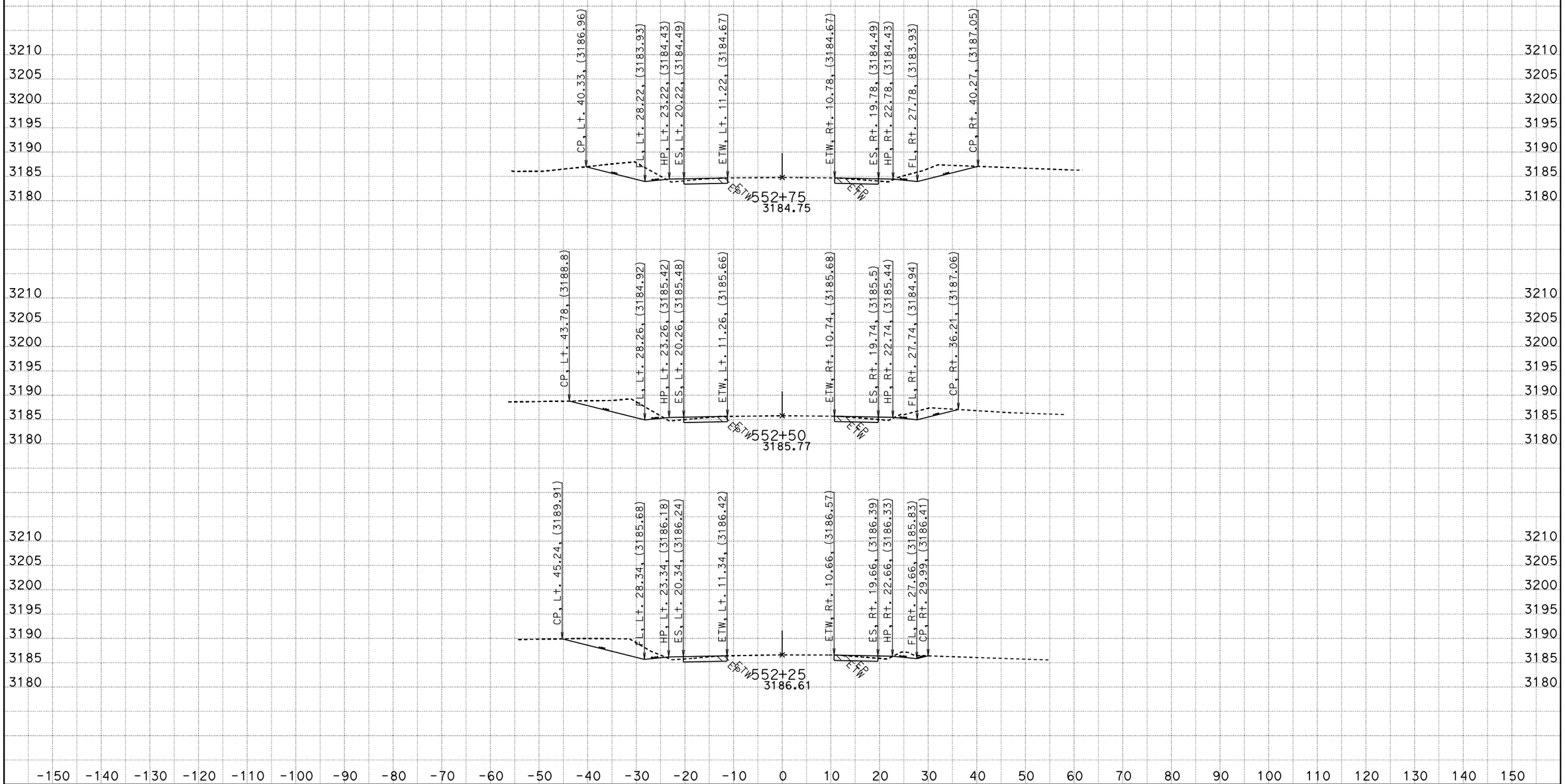

CREATED BY: RDang
DATE: 6/18/2015
KC Project: 570801 File: D:\570801\Design_Xsection\a1final.ear

CONTRACT: 0G900
DIST/CO/RTE/PM: 08/SBd/247/9.6-20.3
PROJECT ID: 0800020175

SCALE: 1" = 10' Horiz.
1" = 10' Vert.

All Dimensions are US Survey Feet

A1
CROSS SECTIONS
SHEET 660 OF 756

FOR EARTHWORK DEVELOPMENT ONLY

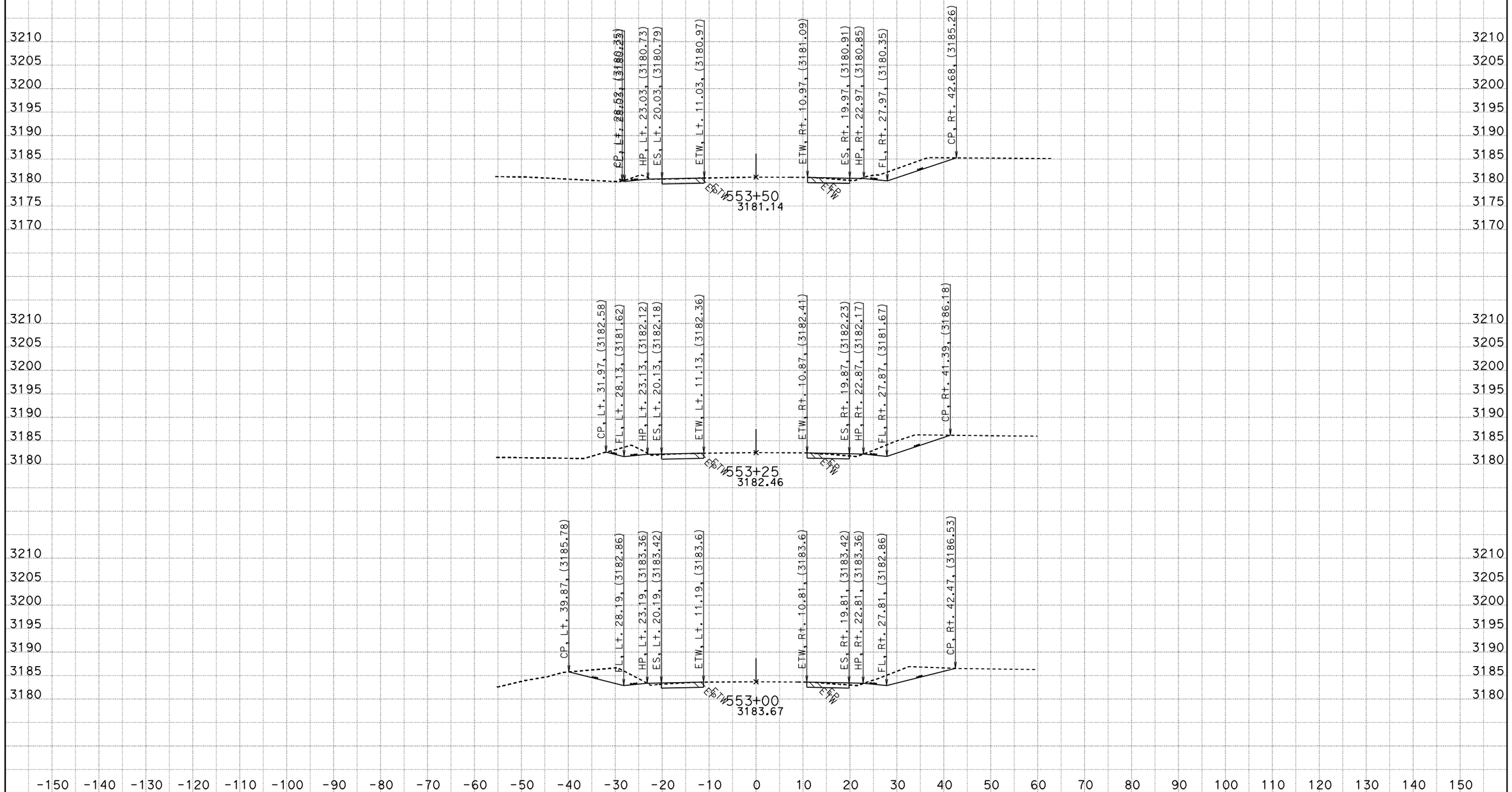

CREATED BY: RDang
DATE: 6/18/2015
KC Project: 570801 File: D:\570801\Design_Xsection\a1final.ear

CONTRACT: 0G900
DIST/CO/RTE/PM: 08/SBd/247/9.6-20.3
PROJECT ID: 0800020175

SCALE: 1" = 10' Horiz.
1" = 10' Vert.

All Dimensions are US Survey Feet

A1
CROSS SECTIONS

FOR EARTHWORK DEVELOPMENT ONLY

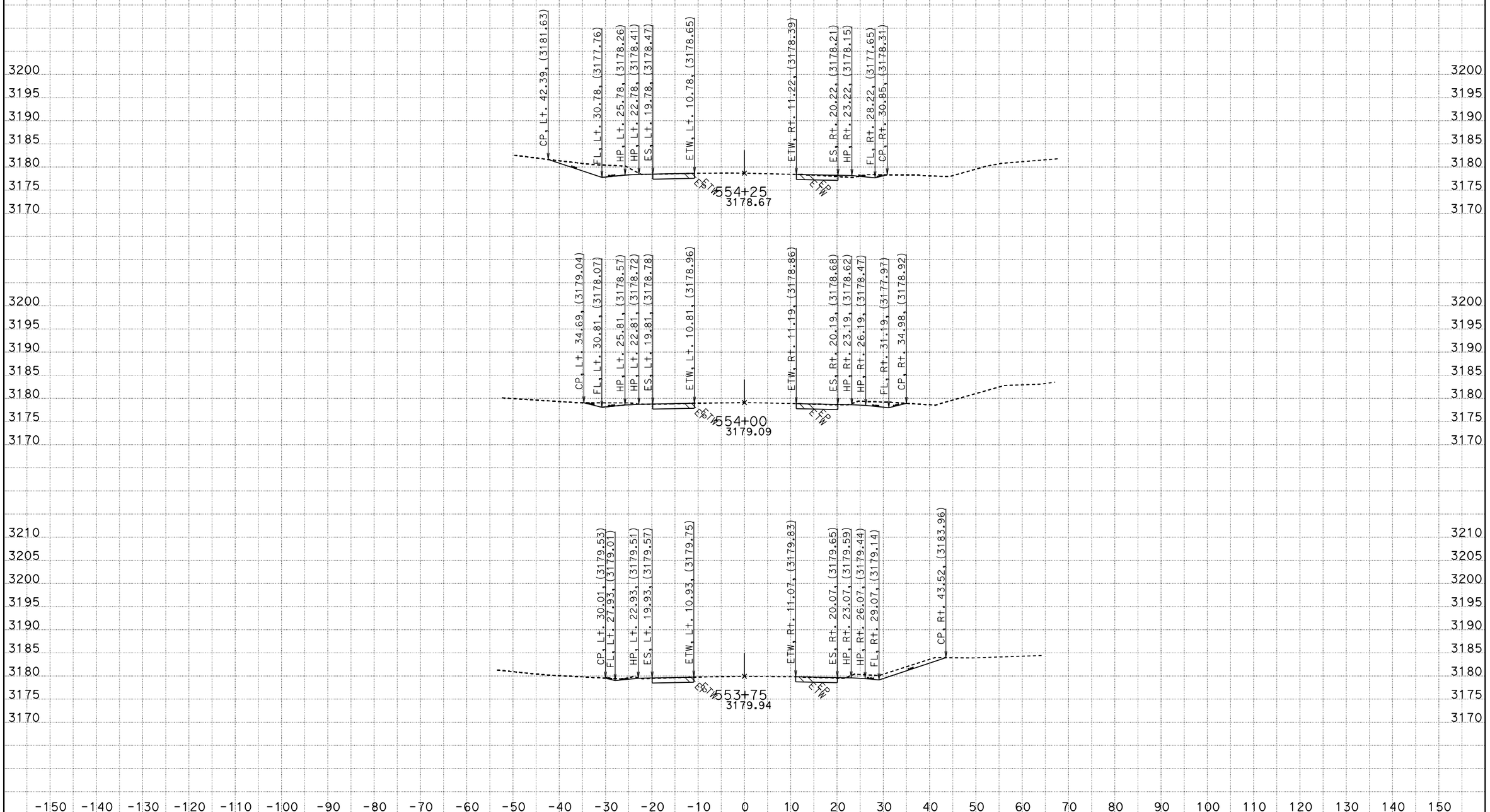

CREATED BY: RDang
DATE: 6/18/2015
KC Project: 570801 File: D:\570801\Design_Xsection\a1final.ear

CONTRACT: 0G900
DIST/CO/RTE/PM: 08/SBd/247/9.6-20.3
PROJECT ID: 0800020175

SCALE: 1" = 10' Horiz.
1" = 10' Vert.

All Dimensions are US Survey Feet

A1
CROSS SECTIONS
SHEET 662 OF 756

FOR EARTHWORK DEVELOPMENT ONLY



CREATED BY: RDang
DATE: 6/18/2015
KC Project: 570801 File: D:\570801\Design_Xsection\a1final.ear

CONTRACT: 0G900
DIST/CO/RTE/PM: 08/SBd/247/9.6-20.3
PROJECT ID: 0800020175

SCALE: 1" = 10' Horiz.
1" = 10' Vert.

All Dimensions are US Survey Feet

A1
CROSS SECTIONS
SHEET 663 OF 756

FOR EARTHWORK DEVELOPMENT ONLY

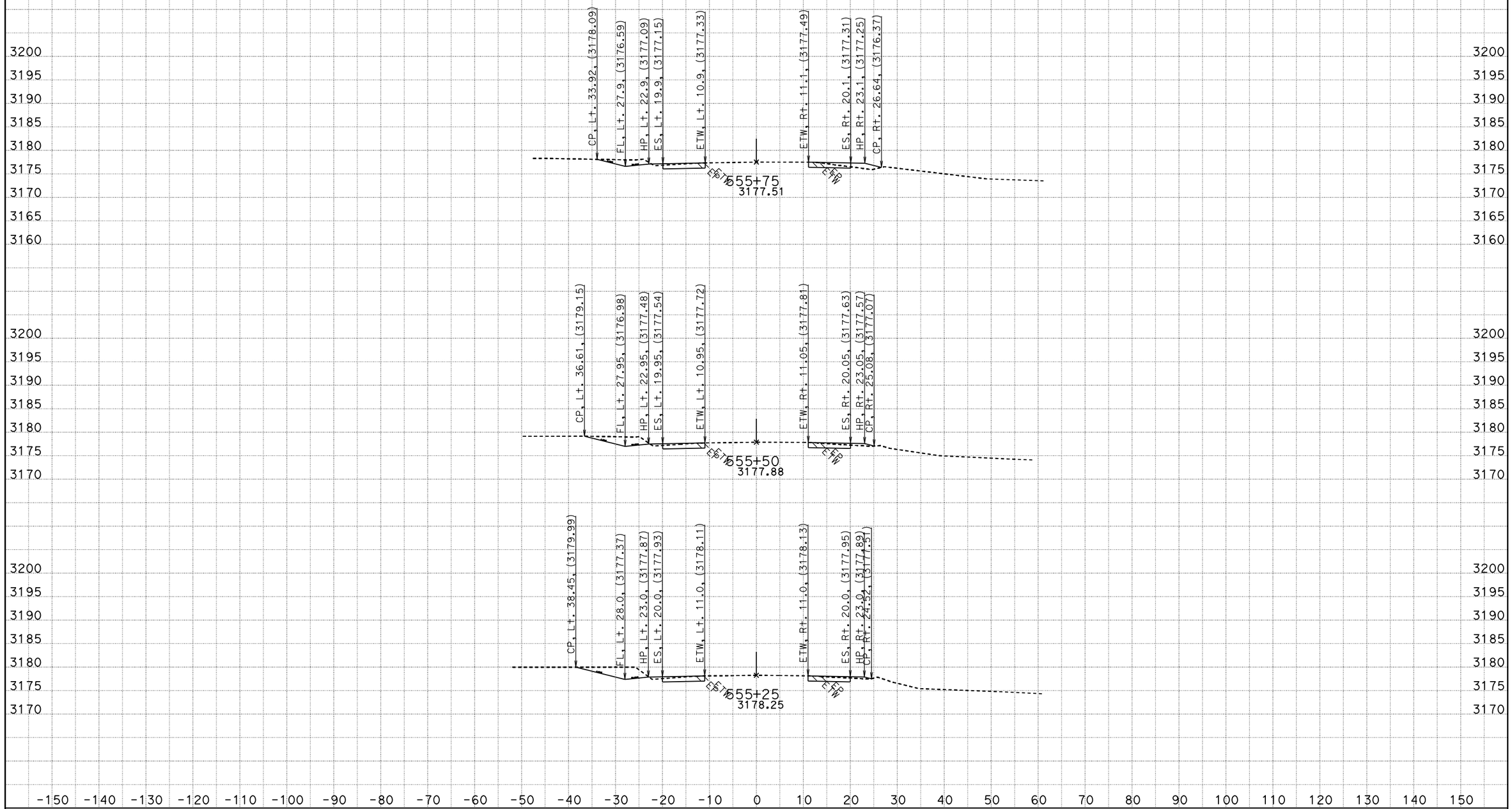

CREATED BY: RDang
DATE: 6/18/2015
KC Project: 570801 File: D:\570801\Design_Xsection\a1final.ear

CONTRACT: 0G900
DIST/CO/RTE/PM: 08/SBd/247/9.6-20.3
PROJECT ID: 0800020175

SCALE: 1" = 10' Horiz.
1" = 10' Vert.

All Dimensions are US Survey Feet

A1
CROSS SECTIONS
SHEET 664 OF 756

FOR EARTHWORK DEVELOPMENT ONLY

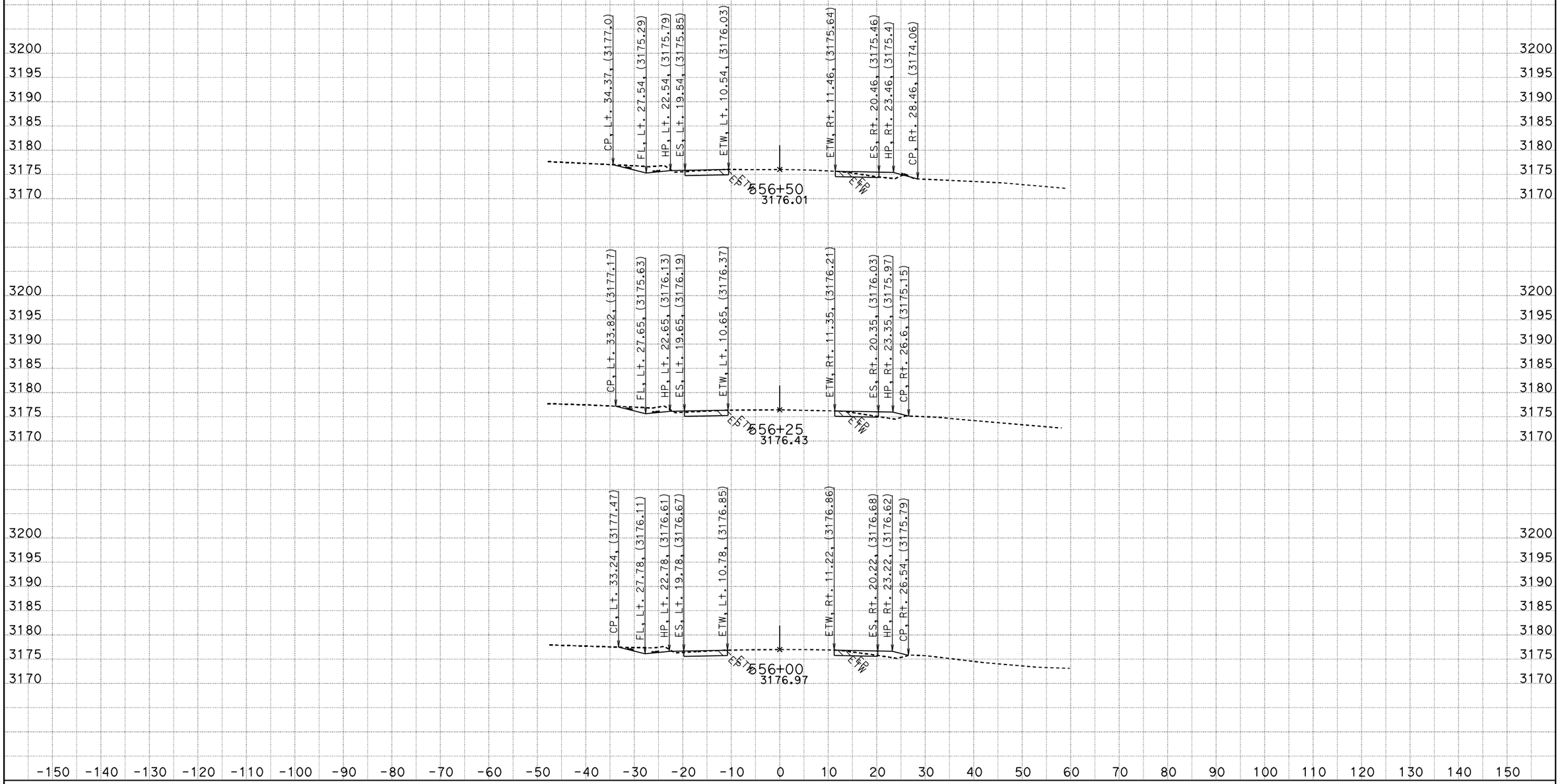

CREATED BY: RDang
DATE: 6/18/2015
KC Project: 570801 File: D:\570801\Design_Xsection\a1final.ear

CONTRACT: 0G900
DIST/CO/RTE/PM: 08/SBd/247/9.6-20.3
PROJECT ID: 0800020175

SCALE: 1" = 10' Horiz.
1" = 10' Vert.

All Dimensions are US Survey Feet

A1
CROSS SECTIONS
SHEET 665 OF 756

FOR EARTHWORK DEVELOPMENT ONLY

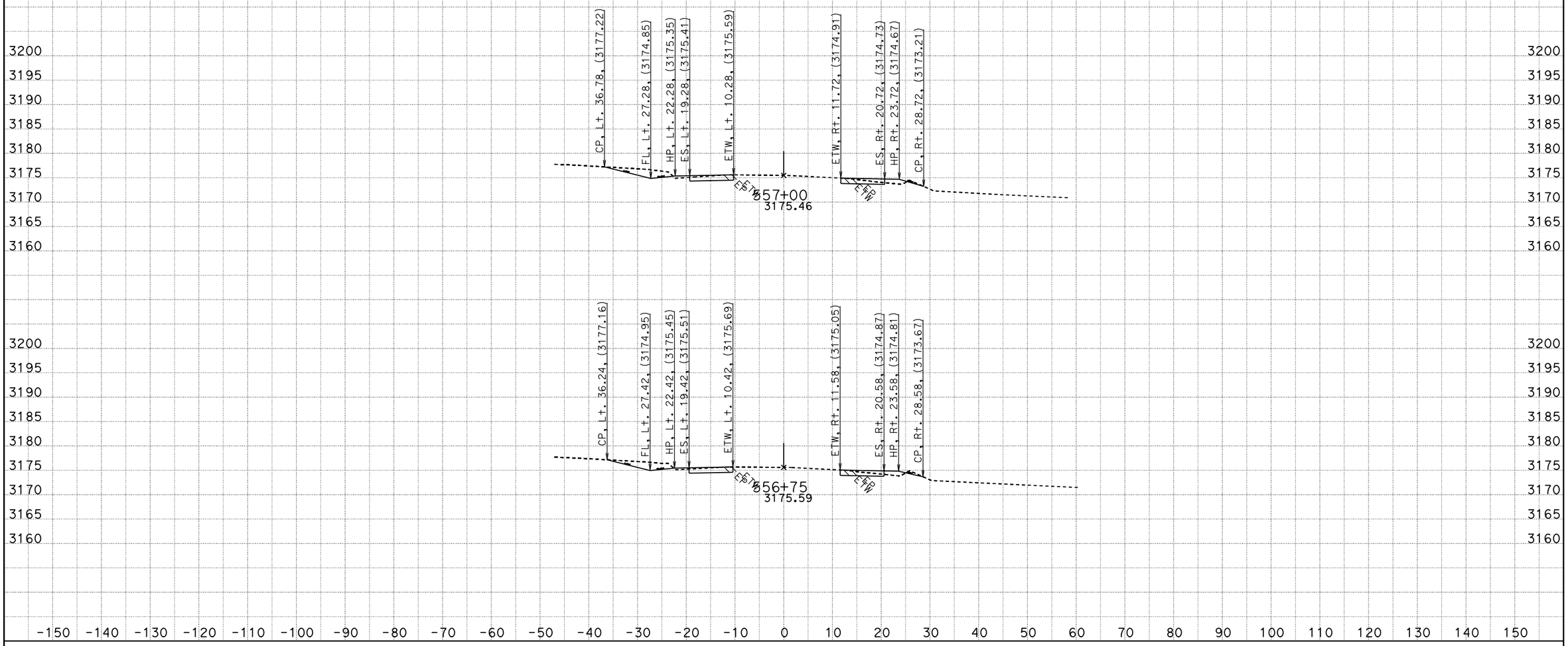

CREATED BY: RDang
DATE: 6/18/2015
KC Project: 570801 File: D:\570801\Design_Xsection\a1final.ear

CONTRACT: 0G900
DIST/CO/RTE/PM: 08/SBd/247/9.6-20.3
PROJECT ID: 0800020175

SCALE: 1" = 10' Horiz.
1" = 10' Vert.

All Dimensions are US Survey Feet

A1
CROSS SECTIONS
SHEET 666 OF 756

FOR EARTHWORK DEVELOPMENT ONLY

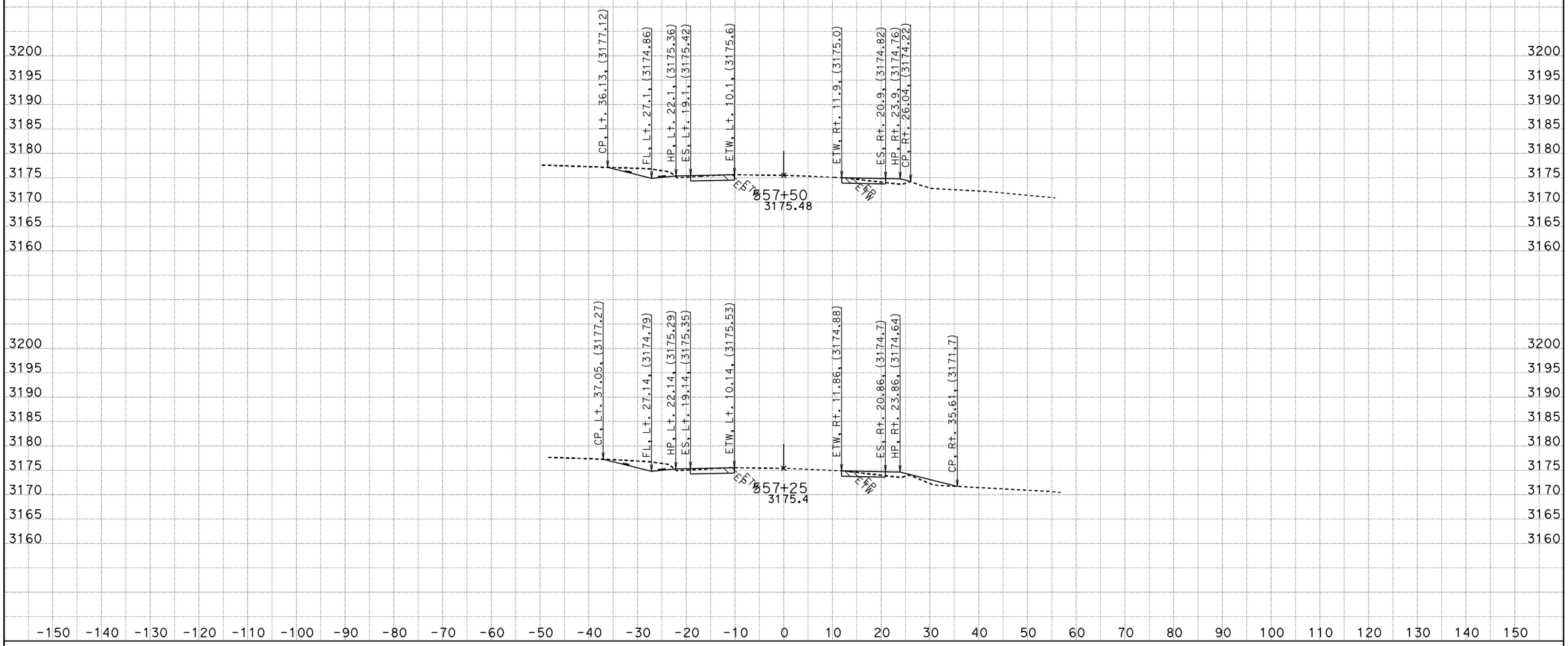

CREATED BY: RDang
DATE: 6/18/2015
KC Project: 570801 File: D:\570801\Design_Xsection\a1final.ear

CONTRACT: 0G900
DIST/CO/RTE/PM: 08/SBd/247/9.6-20.3
PROJECT ID: 0800020175

SCALE: 1" = 10' Horiz.
1" = 10' Vert.

All Dimensions are US Survey Feet

A1
CROSS SECTIONS
SHEET 667 OF 756

FOR EARTHWORK DEVELOPMENT ONLY

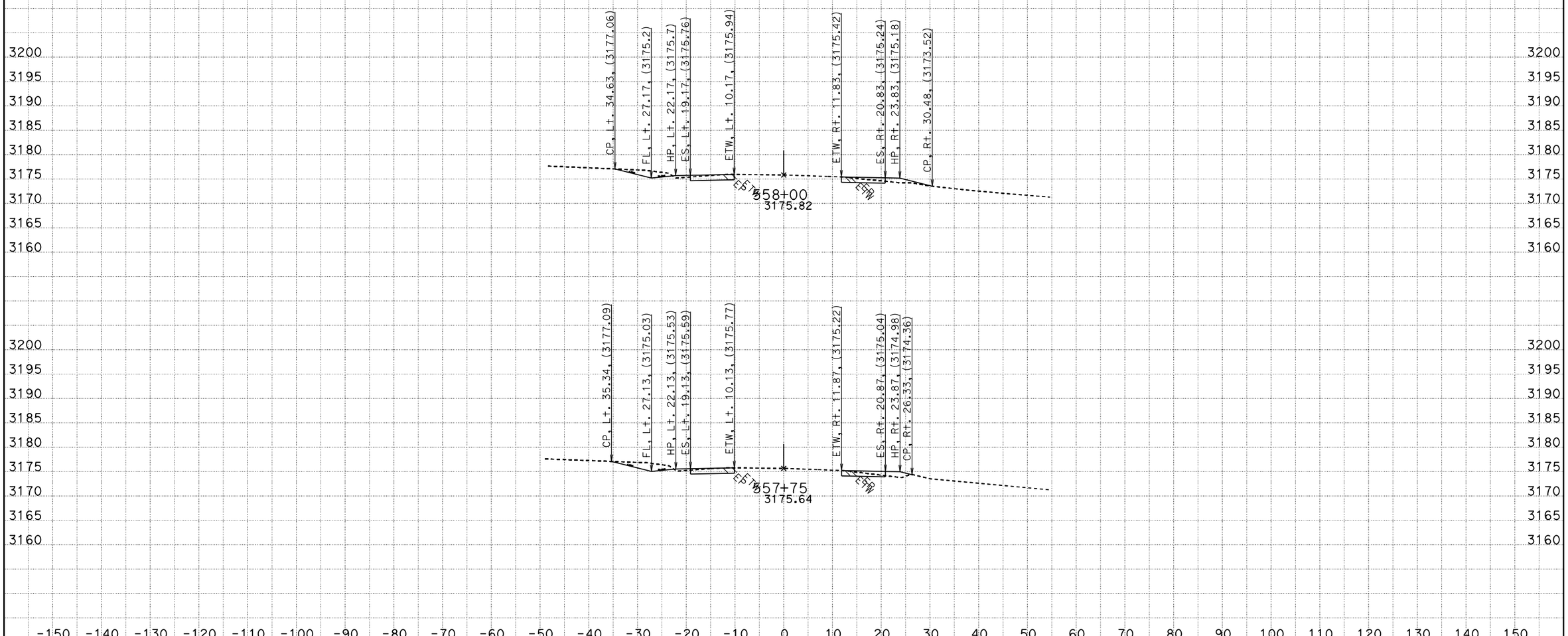

CREATED BY: RDang
DATE: 6/18/2015
KC Project: 570801 File: D:\570801\Design_Xsection\a1final.ear

CONTRACT: 0G900
DIST/CO/RTE/PM: 08/SBd/247/9.6-20.3
PROJECT ID: 0800020175

SCALE: 1" = 10' Horiz.
1" = 10' Vert.

All Dimensions are US Survey Feet

A1
CROSS SECTIONS
SHEET 668 OF 756

FOR EARTHWORK DEVELOPMENT ONLY

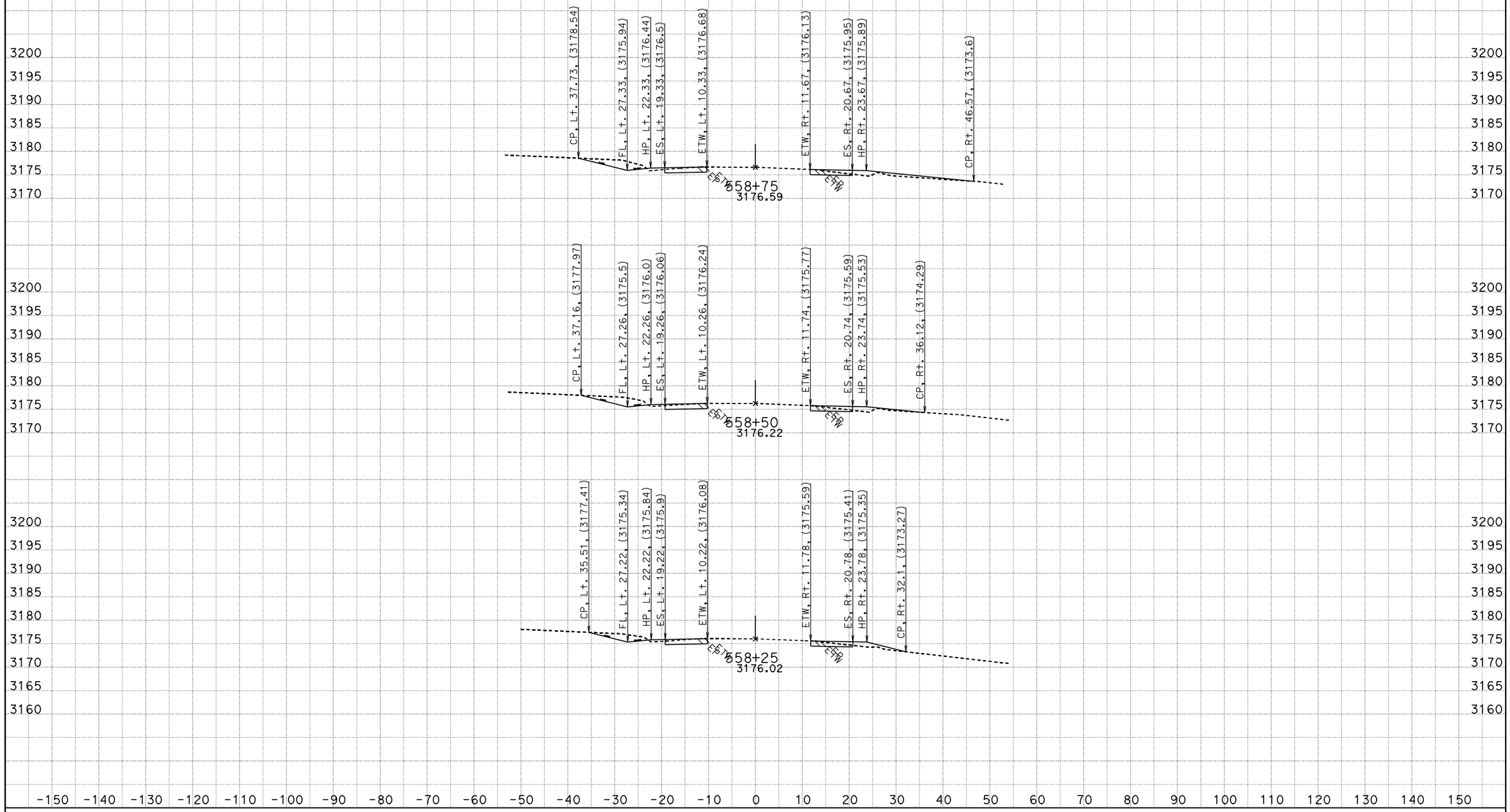

CREATED BY: RDang
DATE: 6/18/2015
KC Project: 570801 File: D:\570801\Design_Xsection\a1final.ear

CONTRACT: 0G900
DIST/CO/RTE/PM: 08/SBd/247/9.6-20.3
PROJECT ID: 0800020175

SCALE: 1" = 10' Horiz.
1" = 10' Vert.

All Dimensions are US Survey Feet

A1
CROSS SECTIONS
SHEET 669 OF 756

FOR EARTHWORK DEVELOPMENT ONLY

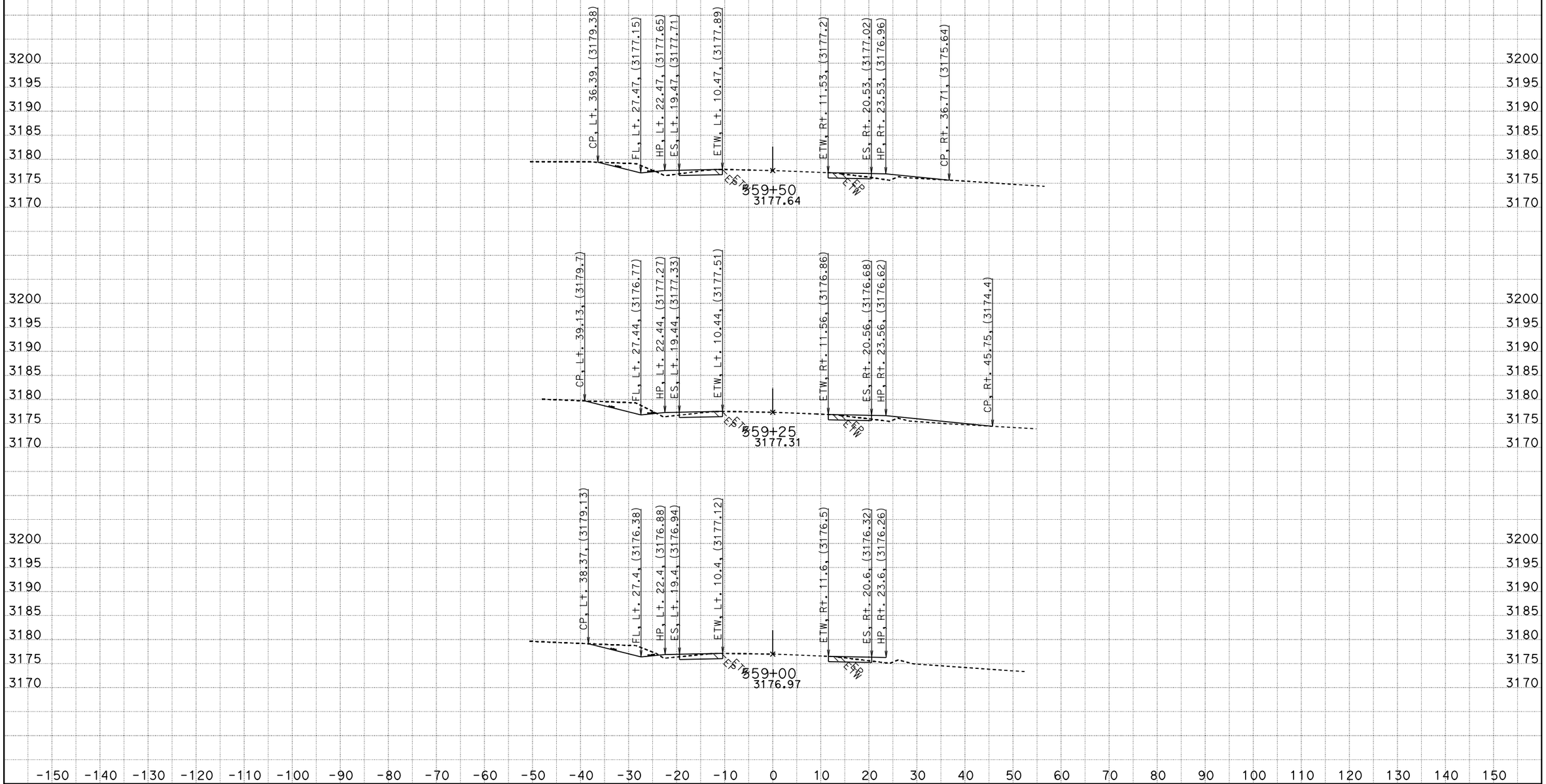

CREATED BY: RDang
DATE: 6/18/2015
KC Project: 570801 File: D:\570801\Design_Xsection\a1final.ear

CONTRACT: 0G900
DIST/CO/RTE/PM: 08/SBd/247/9.6-20.3
PROJECT ID: 0800020175

SCALE: 1" = 10' Horiz.
1" = 10' Vert.

All Dimensions are US Survey Feet

A1
CROSS SECTIONS
SHEET 670 OF 756

FOR EARTHWORK DEVELOPMENT ONLY

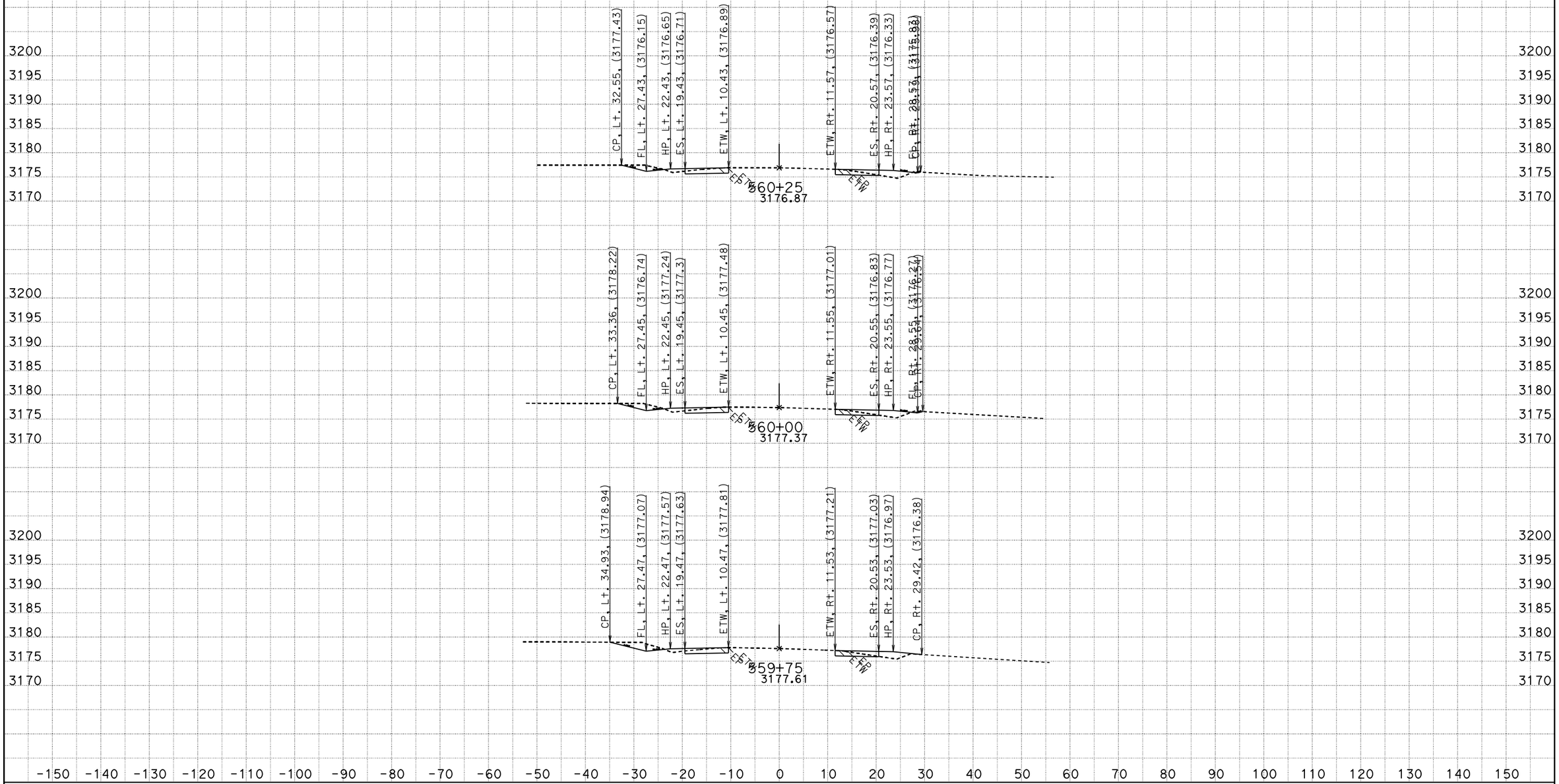

CREATED BY: RDang
DATE: 6/18/2015
KC Project: 570801 File: D:\570801\Design_Xsection\a1final.ear

CONTRACT: 0G900
DIST/CO/RTE/PM: 08/SBd/247/9.6-20.3
PROJECT ID: 0800020175

SCALE: 1" = 10' Horiz.
1" = 10' Vert.

All Dimensions are US Survey Feet

A1
CROSS SECTIONS
SHEET 671 OF 756

FOR EARTHWORK DEVELOPMENT ONLY

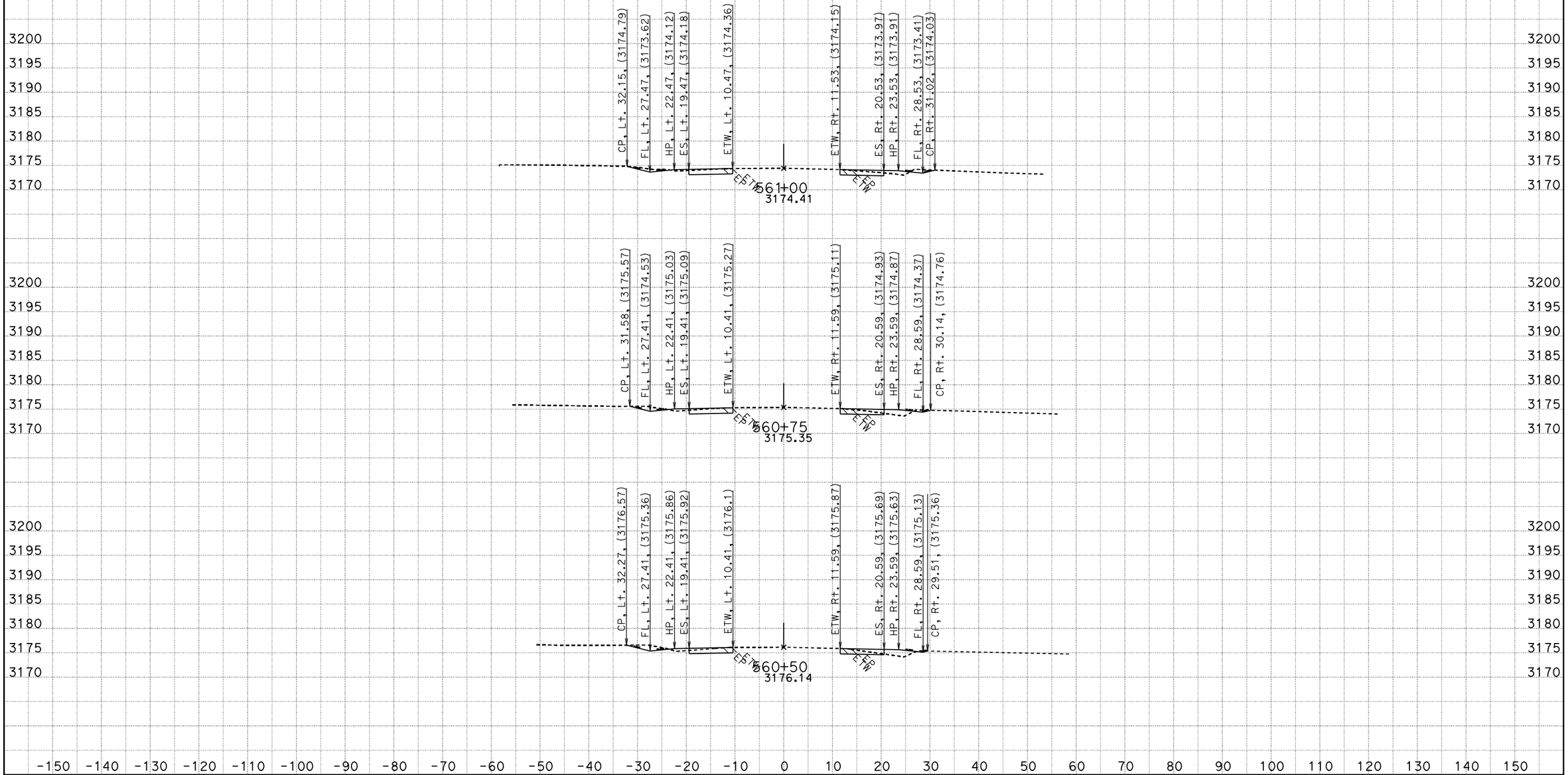

CREATED BY: RDang
DATE: 6/18/2015
KC Project: 570801 File: D:\570801\Design_Xsection\a1final.ear

CONTRACT: 0G900
DIST/CO/RTE/PM: 08/SBd/247/9.6-20.3
PROJECT ID: 0800020175

SCALE: 1" = 10' Horiz.
1" = 10' Vert.

All Dimensions are US Survey Feet

A1
CROSS SECTIONS
SHEET 672 OF 756

FOR EARTHWORK DEVELOPMENT ONLY

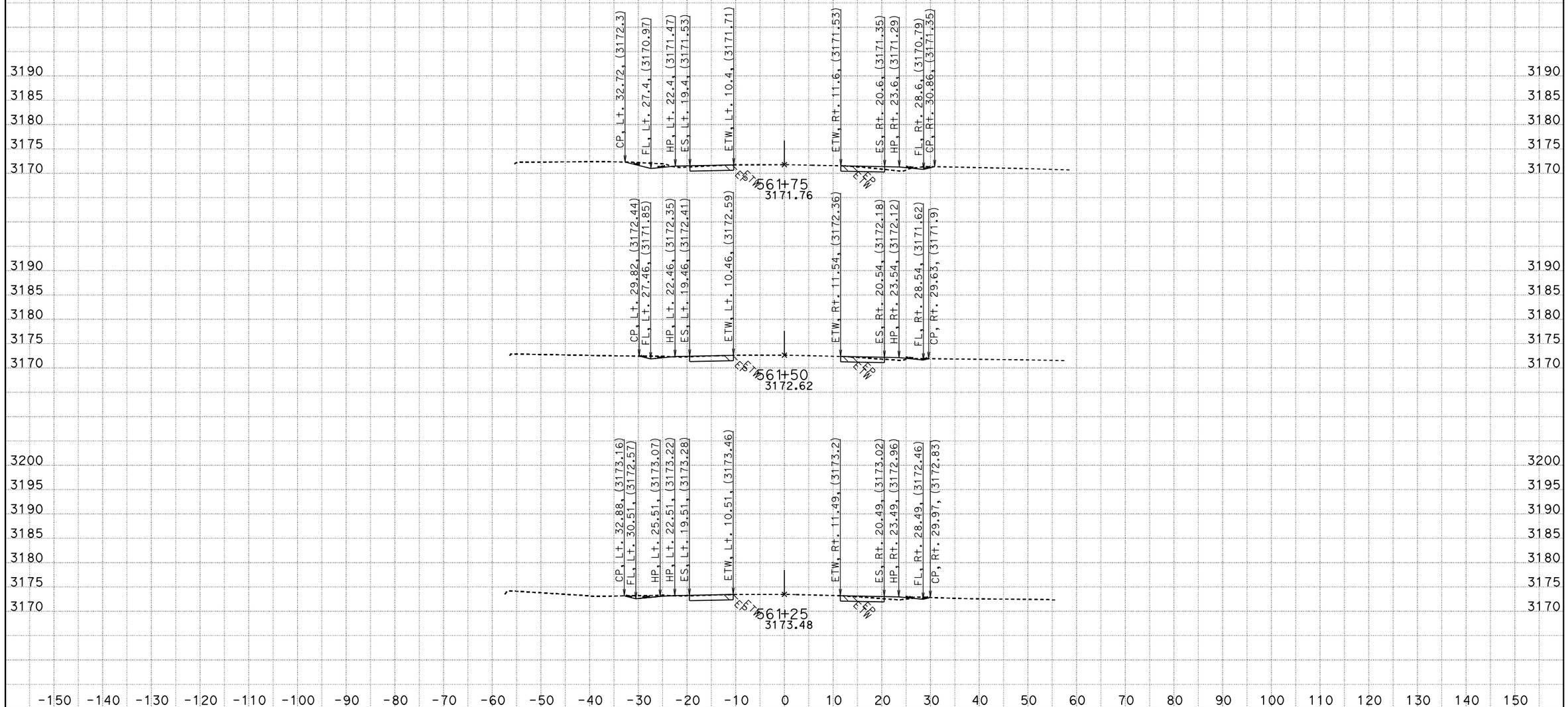

CREATED BY: RDang
DATE: 6/18/2015
KC Project: 570801 File: D:\570801\Design_Xsection\a1final.ear

CONTRACT: 0G900
DIST/CO/RTE/PM: 08/SBd/247/9.6-20.3
PROJECT ID: 0800020175

SCALE: 1" = 10' Horiz.
1" = 10' Vert.

All Dimensions are US Survey Feet

A1
CROSS SECTIONS
SHEET 673 OF 756

FOR EARTHWORK DEVELOPMENT ONLY

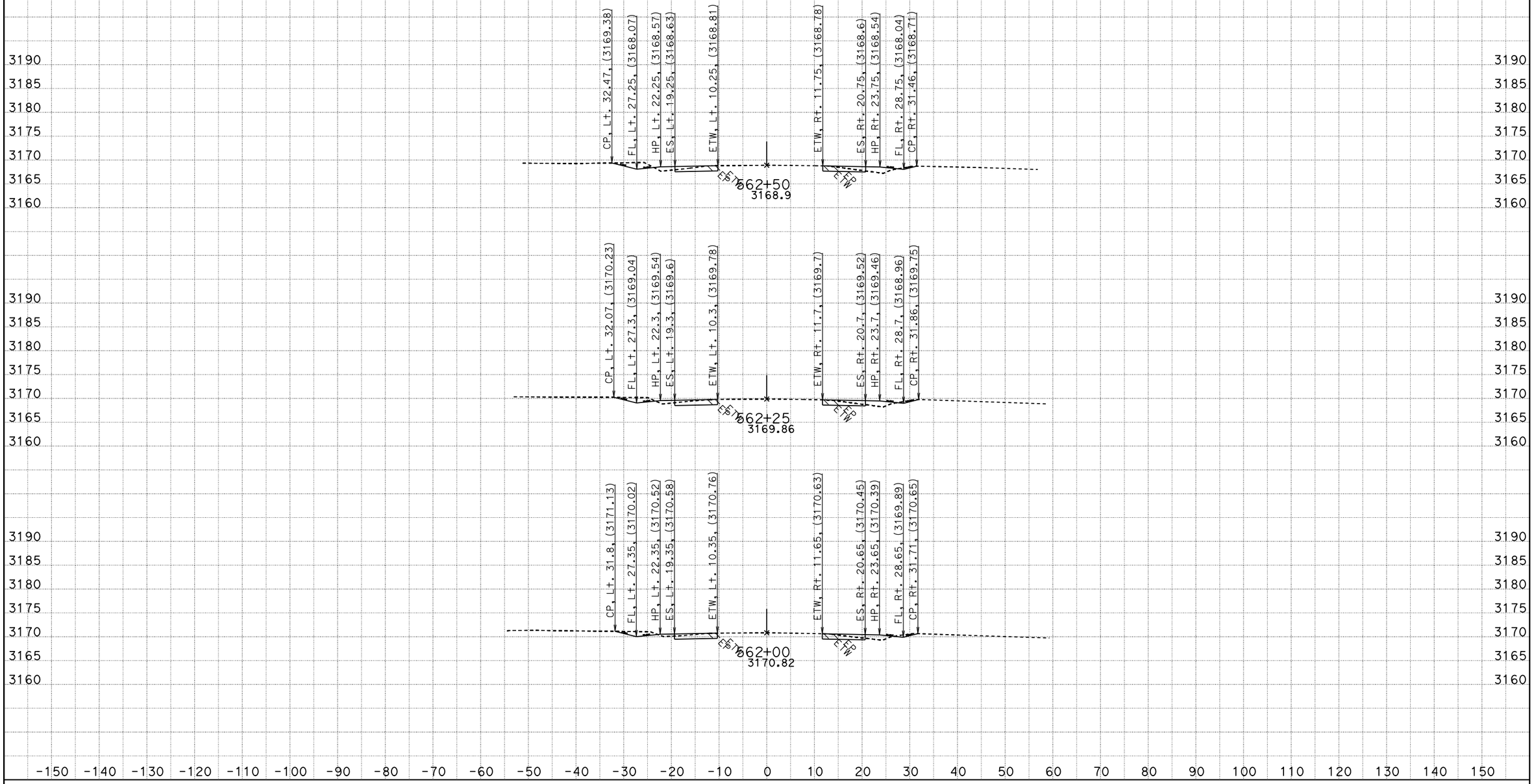

CREATED BY: RDang
DATE: 6/18/2015
KC Project: 570801 File: D:\570801\Design_Xsection\a1final.ear

CONTRACT: 0G900
DIST/CO/RTE/PM: 08/SBd/247/9.6-20.3
PROJECT ID: 0800020175

SCALE: 1" = 10' Horiz.
1" = 10' Vert.

All Dimensions are US Survey Feet

A1
CROSS SECTIONS
SHEET 674 OF 756

FOR EARTHWORK DEVELOPMENT ONLY

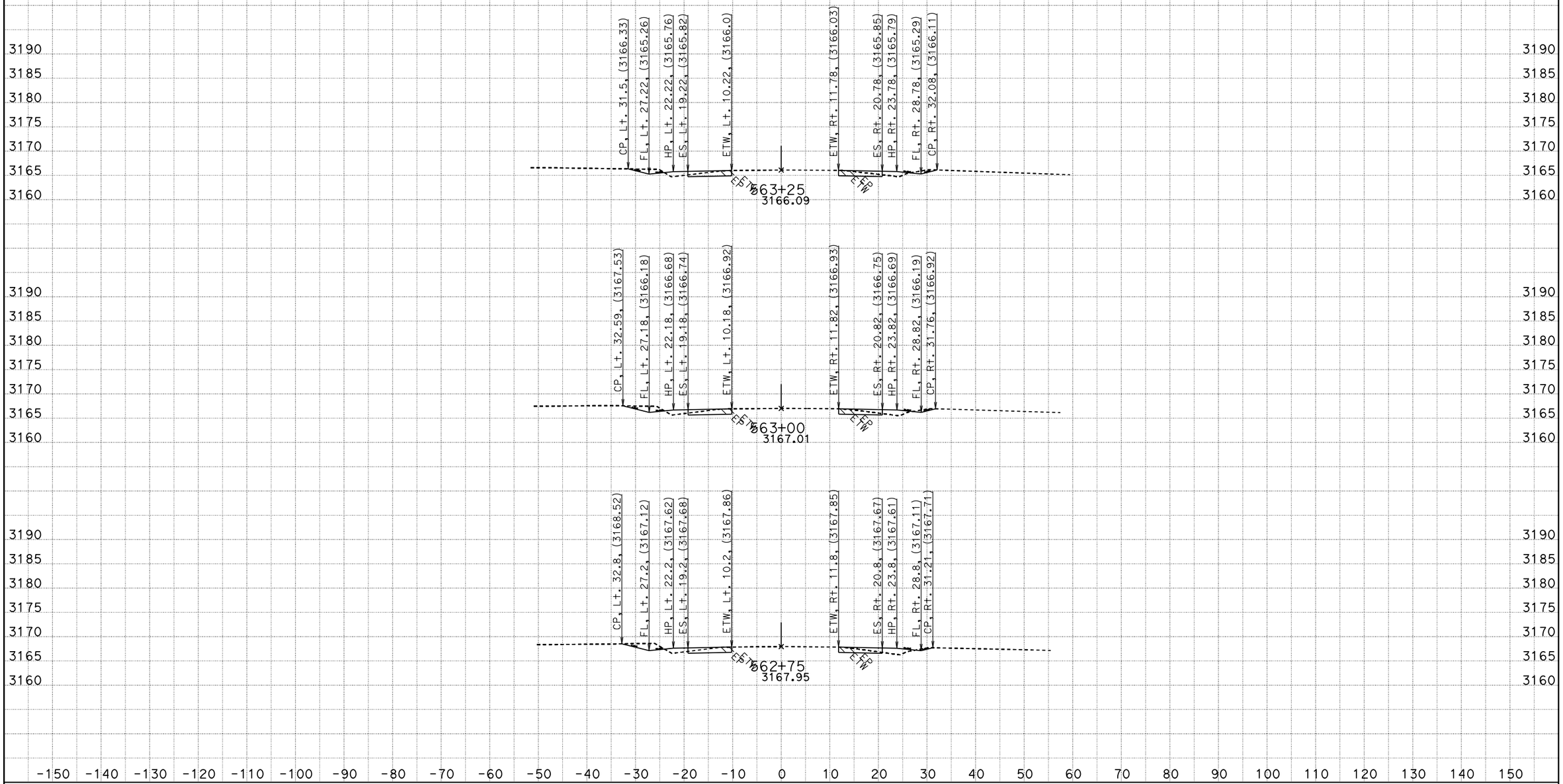

CREATED BY: RDang
DATE: 6/18/2015
KC Project: 570801 File: D:\570801\Design_Xsection\a1final.ear

CONTRACT: 0G900
DIST/CO/RTE/PM: 08/SBd/247/9.6-20.3
PROJECT ID: 0800020175

SCALE: 1" = 10' Horiz.
1" = 10' Vert.

All Dimensions are US Survey Feet

A1
CROSS SECTIONS
SHEET 675 OF 756

FOR EARTHWORK DEVELOPMENT ONLY

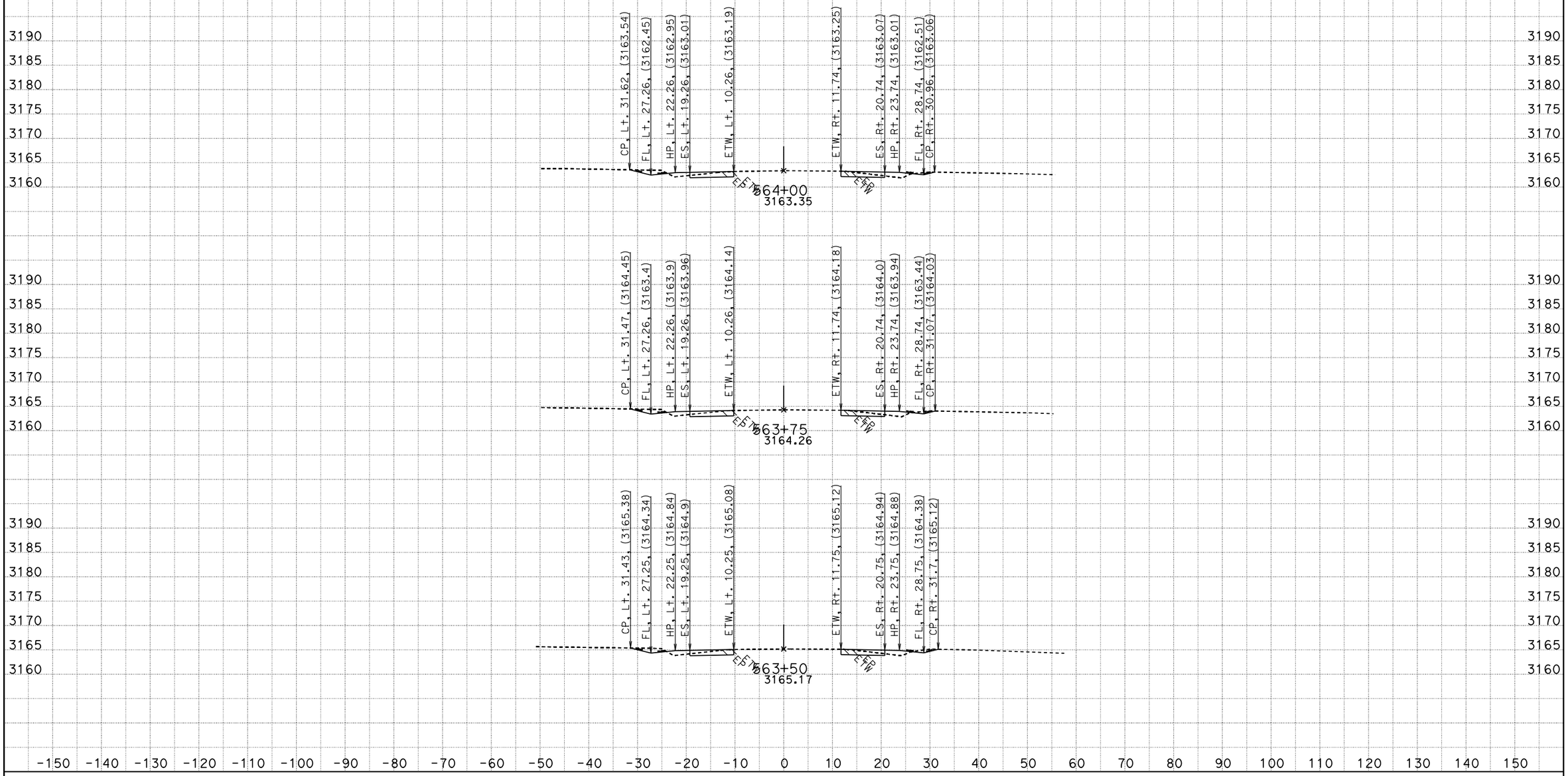

CREATED BY: RDang
DATE: 6/18/2015
KC Project: 570801 File: D:\570801\Design_Xsection\a1final.ear

CONTRACT: 0G900
DIST/CO/RTE/PM: 08/SBd/247/9.6-20.3
PROJECT ID: 0800020175

SCALE: 1" = 10' Horiz.
1" = 10' Vert.

All Dimensions are US Survey Feet

A1
CROSS SECTIONS
SHEET 676 OF 756

FOR EARTHWORK DEVELOPMENT ONLY

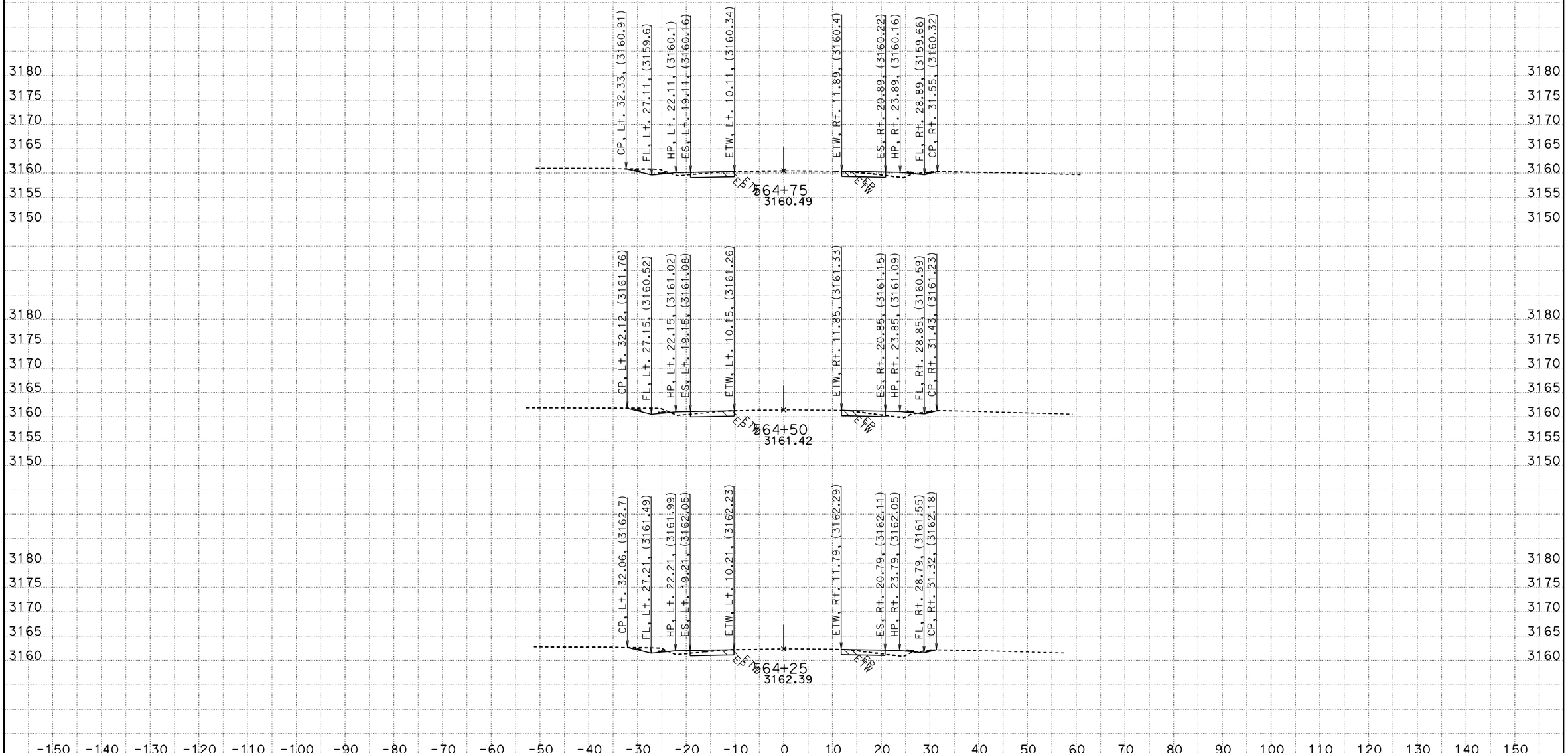

CREATED BY: RDang
DATE: 6/18/2015
KC Project: 570801 File: D:\570801\Design_Xsection\a1final.ear

CONTRACT: 0G900
DIST/CO/RTE/PM: 08/SBd/247/9.6-20.3
PROJECT ID: 0800020175

SCALE: 1" = 10' Horiz.
1" = 10' Vert.

All Dimensions are US Survey Feet

A1
CROSS SECTIONS
SHEET 677 OF 756

FOR EARTHWORK DEVELOPMENT ONLY

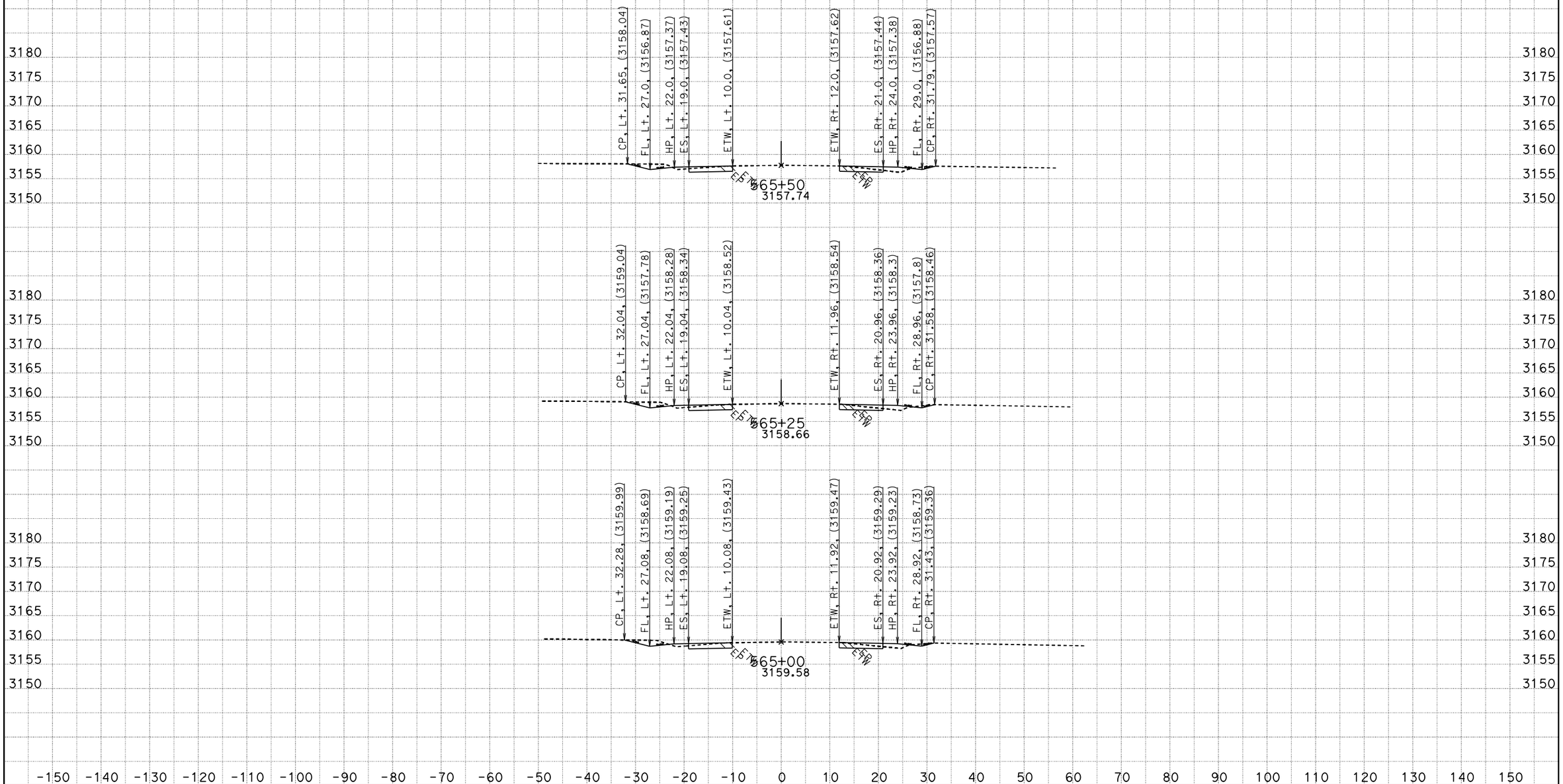

CREATED BY: RDang
DATE: 6/18/2015
KC Project: 570801 File: D:\570801\Design_Xsection\a1final.ear

CONTRACT: 0G900
DIST/CO/RTE/PM: 08/SBd/247/9.6-20.3
PROJECT ID: 0800020175

SCALE: 1" = 10' Horiz.
1" = 10' Vert.

All Dimensions are US Survey Feet

A1
CROSS SECTIONS
SHEET 678 OF 756

FOR EARTHWORK DEVELOPMENT ONLY

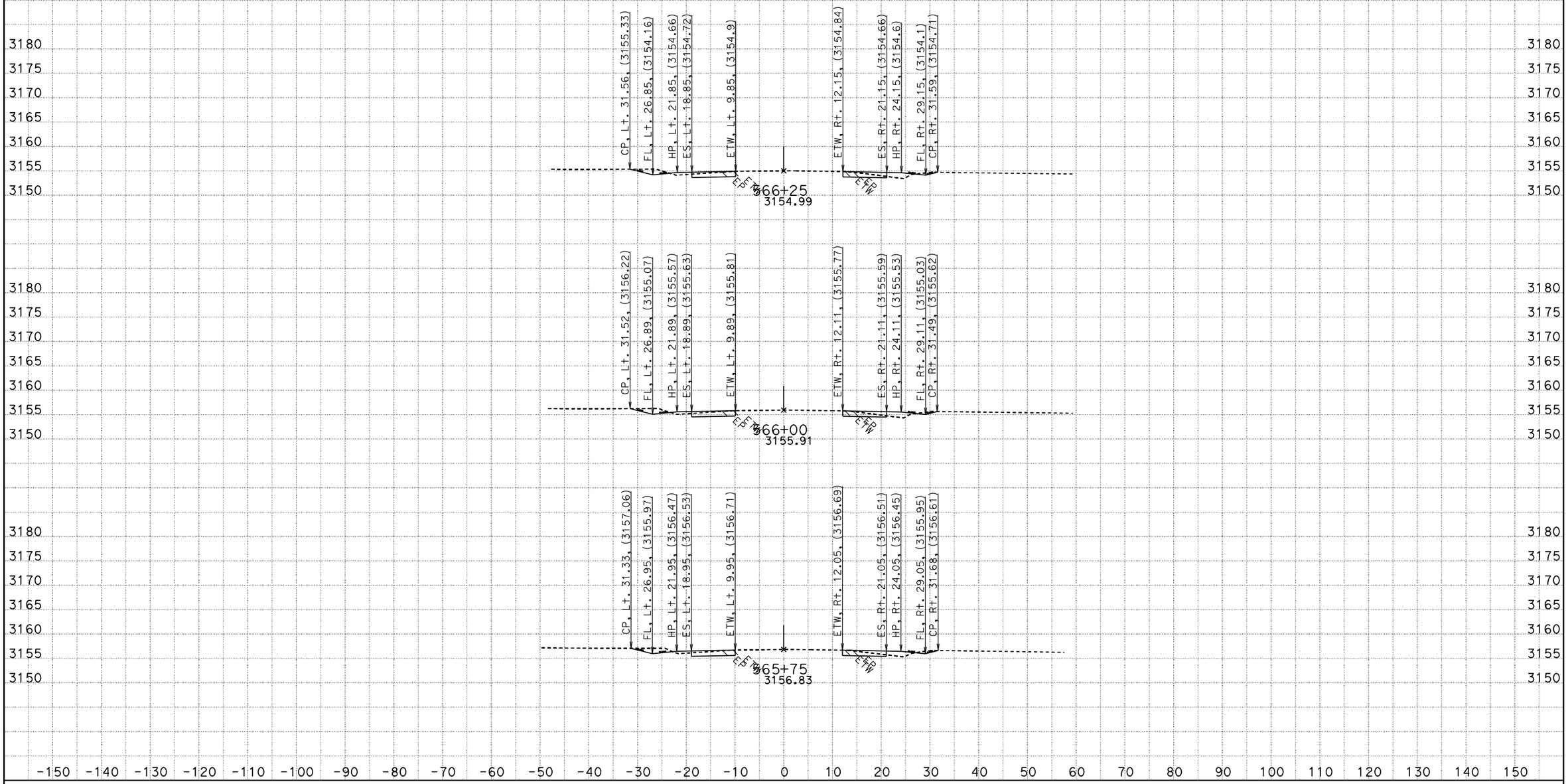

CREATED BY: RDang
DATE: 6/18/2015
KC Project: 570801 File: D:\570801\Design_Xsection\a1final.ear

CONTRACT: 0G900
DIST/CO/RTE/PM: 08/SBd/247/9.6-20.3
PROJECT ID: 0800020175

SCALE: 1" = 10' Horiz.
1" = 10' Vert.

All Dimensions are US Survey Feet

A1
CROSS SECTIONS
SHEET 679 OF 756

FOR EARTHWORK DEVELOPMENT ONLY

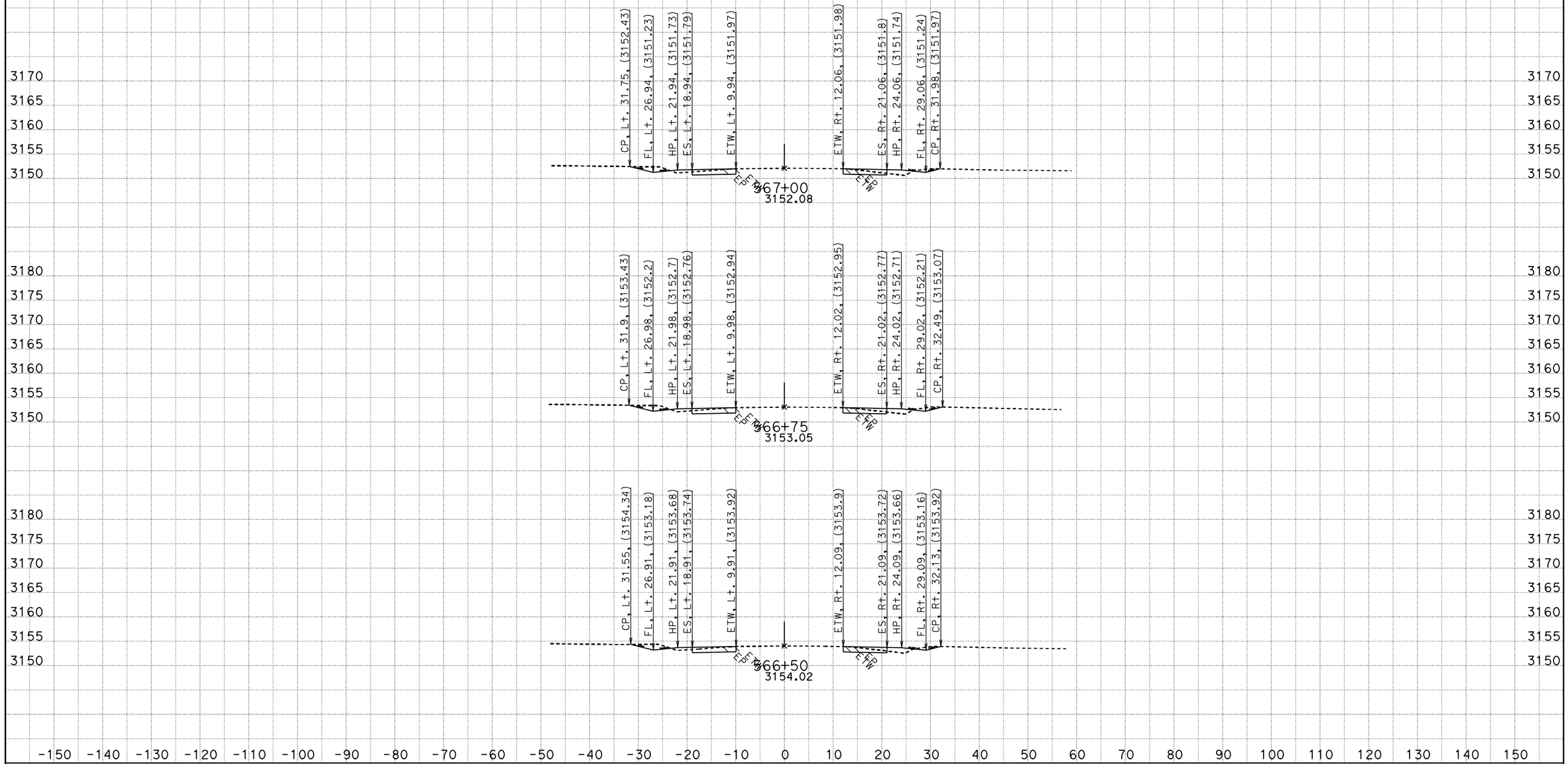

CREATED BY: RDang
DATE: 6/18/2015
KC Project: 570801 File: D:\570801\Design_Xsection\a1final.ear

CONTRACT: 0G900
DIST/CO/RTE/PM: 08/SBd/247/9.6-20.3
PROJECT ID: 0800020175

SCALE: 1" = 10' Horiz.
1" = 10' Vert.

All Dimensions are US Survey Feet

A1
CROSS SECTIONS
SHEET 680 OF 756

FOR EARTHWORK DEVELOPMENT ONLY

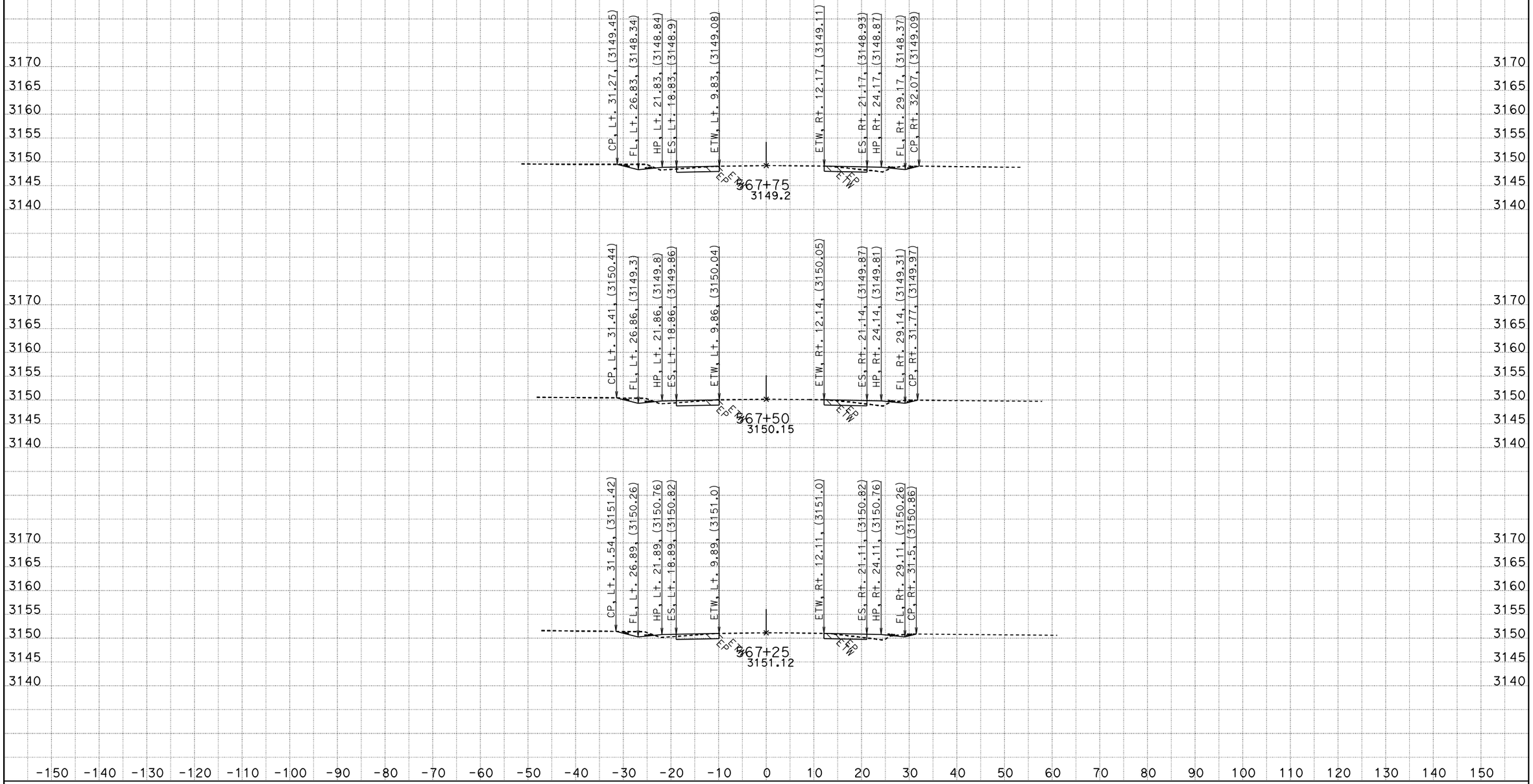

CREATED BY: RDang
DATE: 6/18/2015
KC Project: 570801 File: D:\570801\Design_Xsection\a1final.ear

CONTRACT: 0G900
DIST/CO/RTE/PM: 08/SBd/247/9.6-20.3
PROJECT ID: 0800020175

SCALE: 1" = 10' Horiz.
1" = 10' Vert.

All Dimensions are US Survey Feet

A1
CROSS SECTIONS

FOR EARTHWORK DEVELOPMENT ONLY

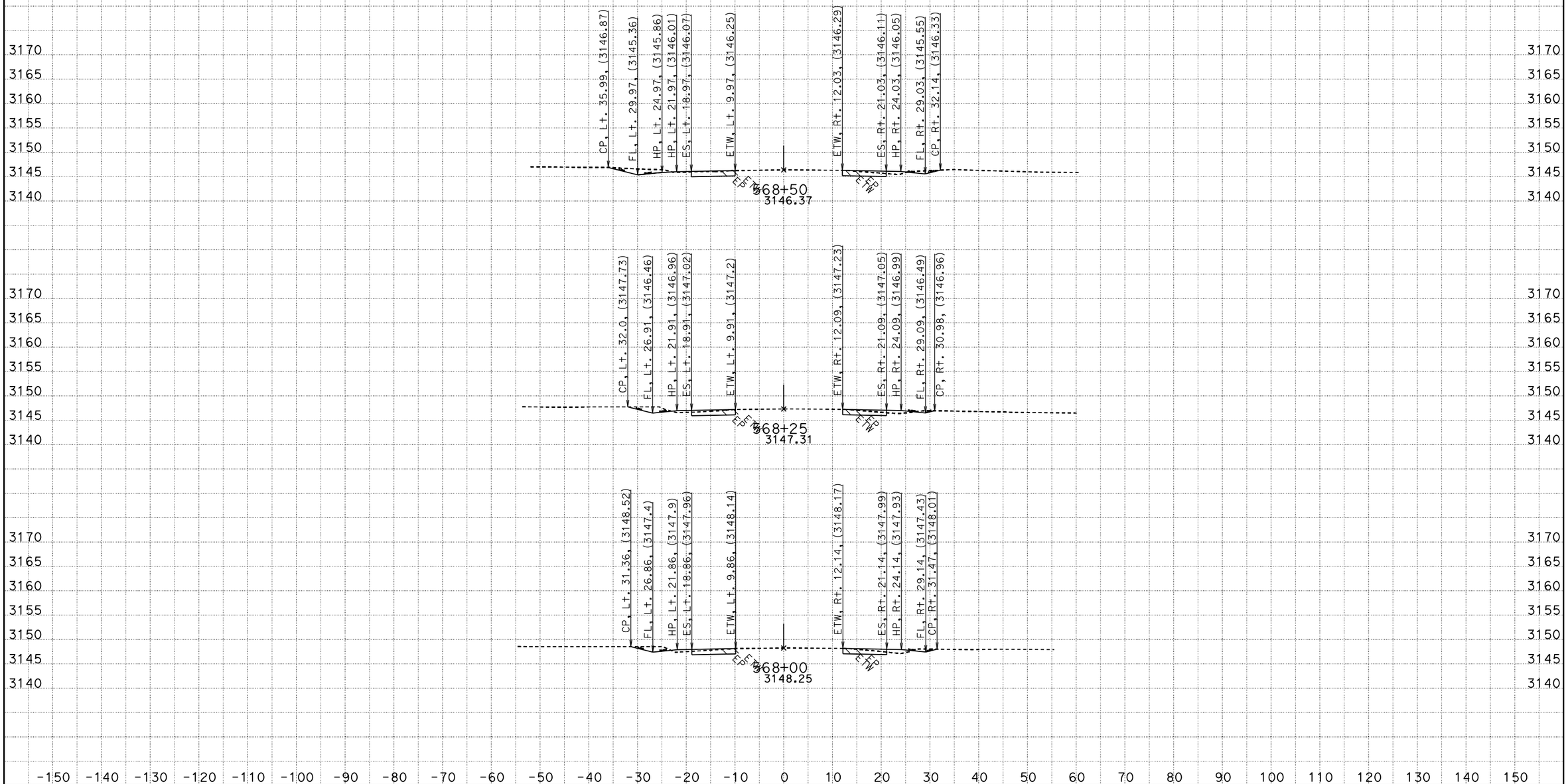

CREATED BY: RDang
DATE: 6/18/2015
KC Project: 570801 File: D:\570801\Design_Xsection\a1final.ear

CONTRACT: 0G900
DIST/CO/RTE/PM: 08/SBd/247/9.6-20.3
PROJECT ID: 0800020175

SCALE: 1" = 10' Horiz.
1" = 10' Vert.

All Dimensions are US Survey Feet

A1
CROSS SECTIONS
SHEET 682 OF 756

FOR EARTHWORK DEVELOPMENT ONLY

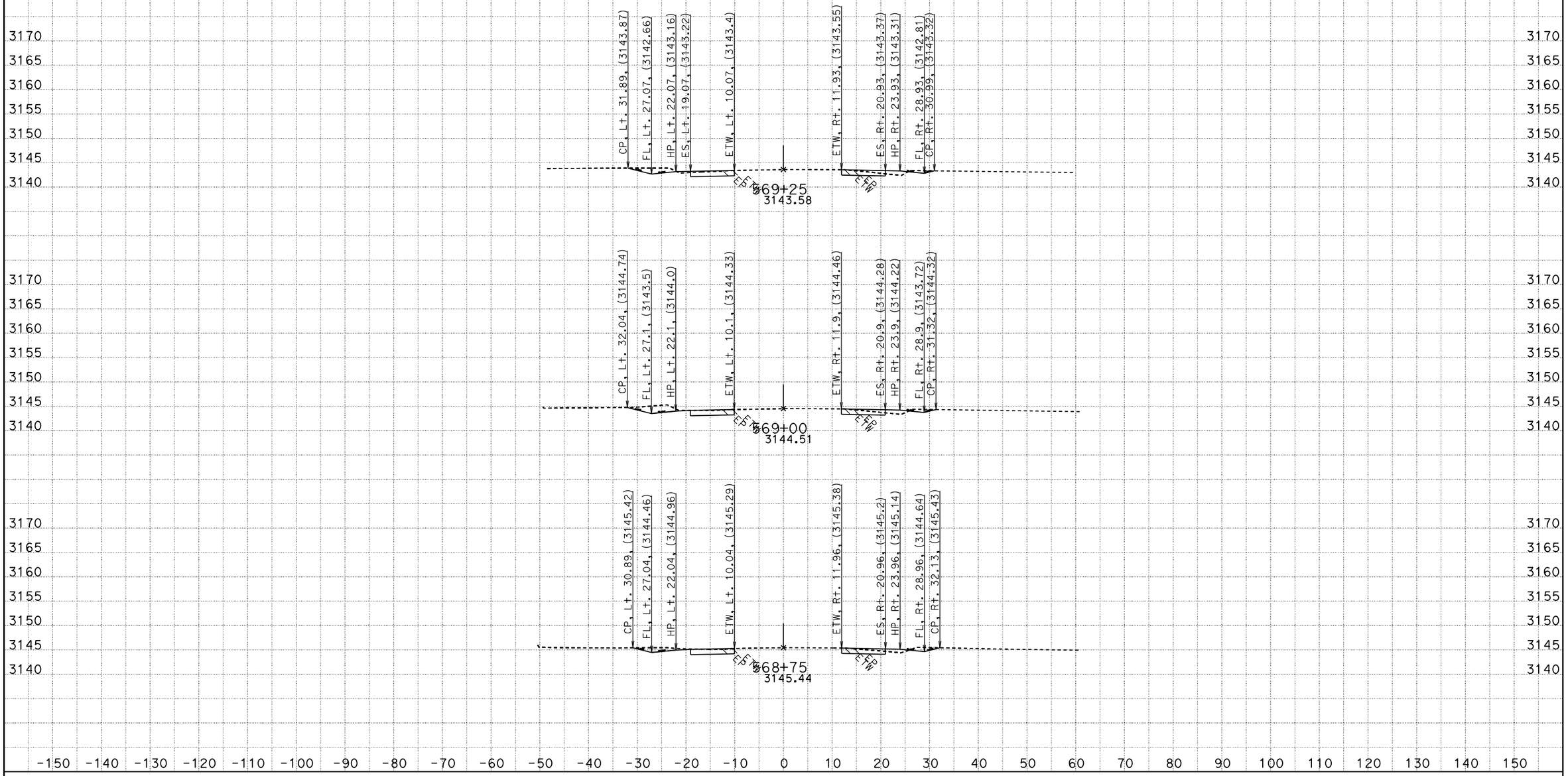

CREATED BY: RDang
DATE: 6/18/2015
KC Project: 570801 File: D:\570801\Design_Xsection\a1final.ear

CONTRACT: 0G900
DIST/CO/RTE/PM: 08/SBd/247/9.6-20.3
PROJECT ID: 0800020175

SCALE: 1" = 10' Horiz.
1" = 10' Vert.

All Dimensions are US Survey Feet

A1
CROSS SECTIONS
SHEET 683 OF 756

FOR EARTHWORK DEVELOPMENT ONLY

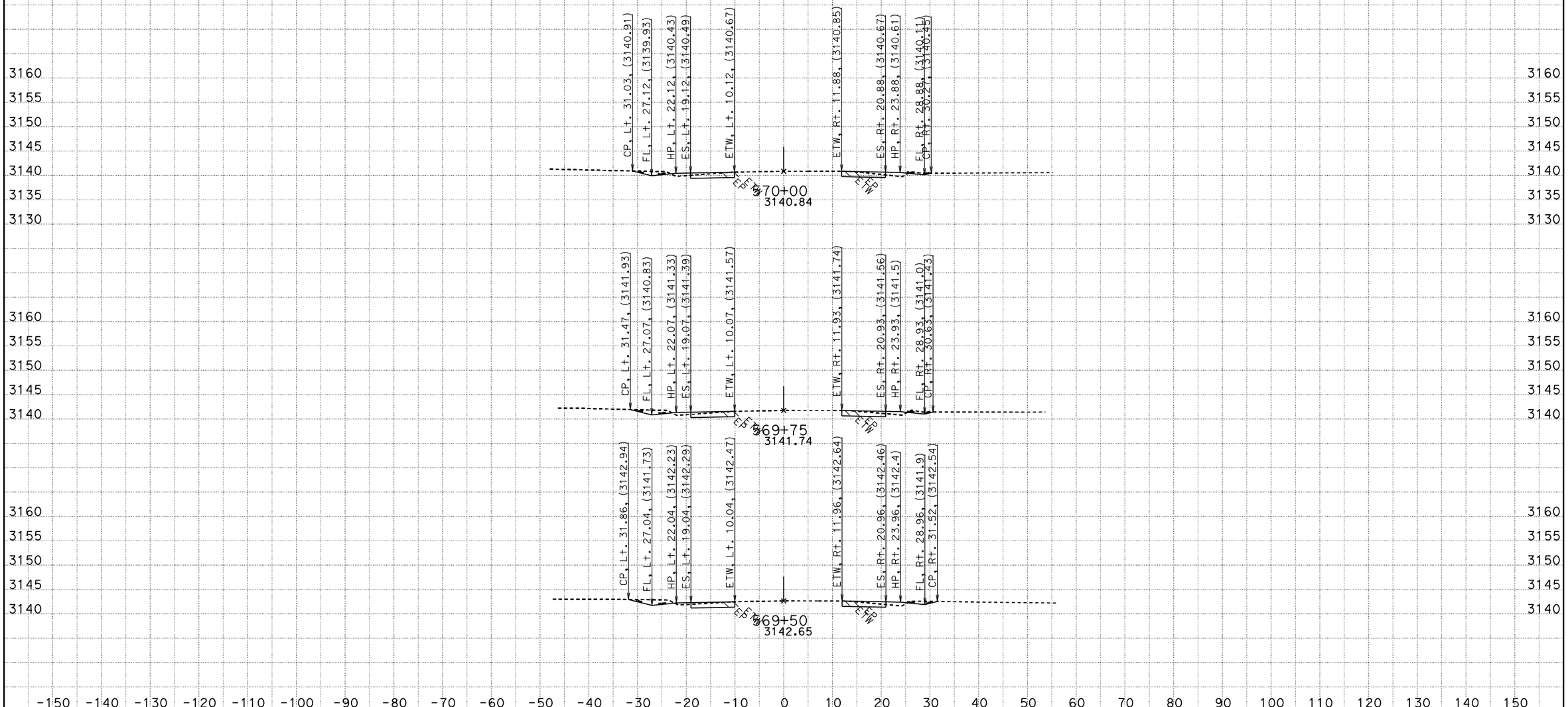

CREATED BY: RDang
DATE: 6/18/2015
KC Project: 570801 File: D:\570801\Design_Xsection\a1final.ear

CONTRACT: 0G900
DIST/CO/RTE/PM: 08/SBd/247/9.6-20.3
PROJECT ID: 0800020175

SCALE: 1" = 10' Horiz.
1" = 10' Vert.

All Dimensions are US Survey Feet

A1
CROSS SECTIONS
SHEET 684 OF 756

FOR EARTHWORK DEVELOPMENT ONLY

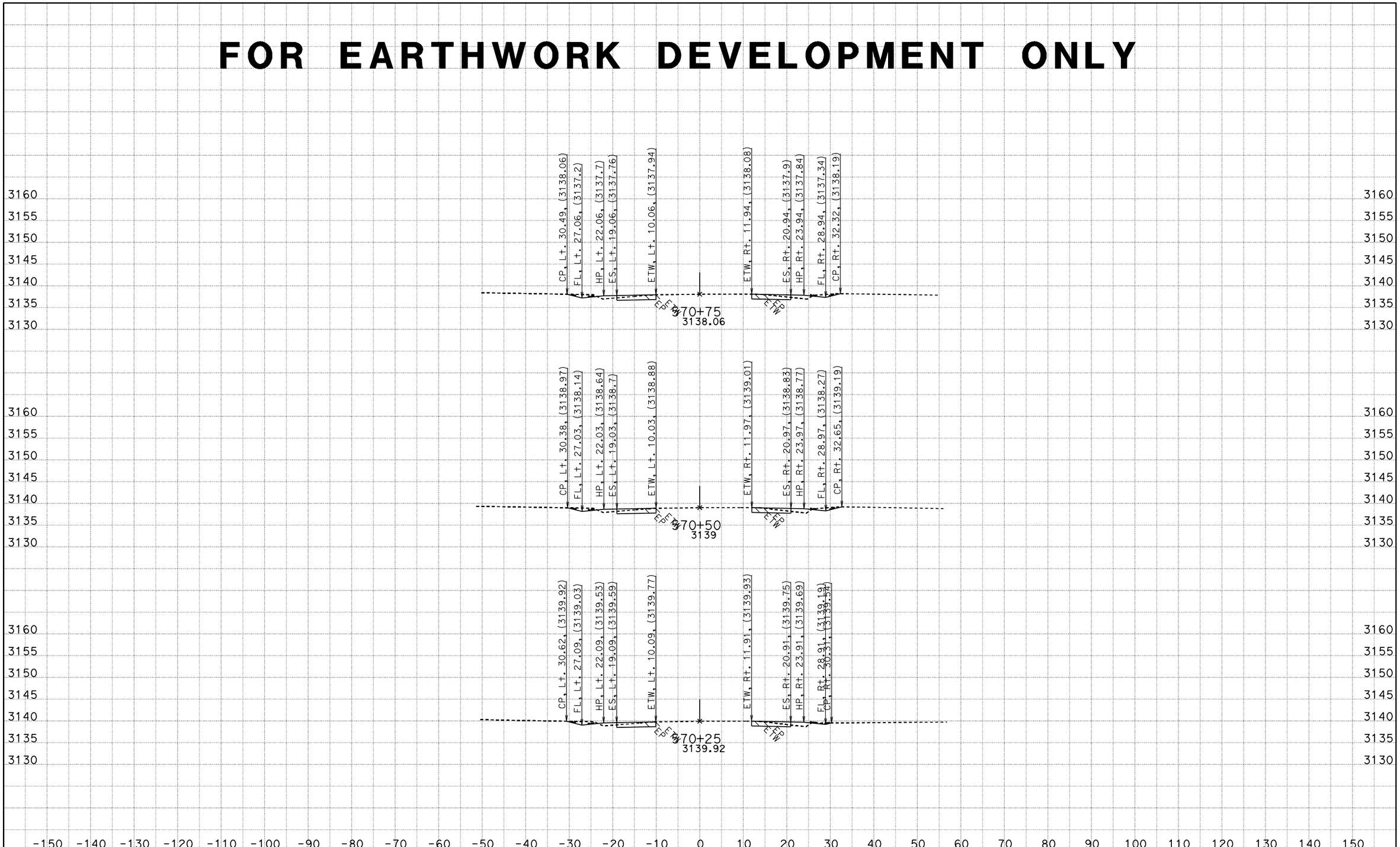

CREATED BY: RDang
DATE: 6/18/2015
KC Project: 570801 File: D:\570801\Design_Xsection\a1final.ear

CONTRACT: 0G900
DIST/CO/RTE/PM: 08/SBd/247/9.6-20.3
PROJECT ID: 0800020175

SCALE: 1" = 10' Horiz.
1" = 10' Vert.

All Dimensions are US Survey Feet

A1
CROSS SECTIONS
SHEET 685 OF 756

FOR EARTHWORK DEVELOPMENT ONLY

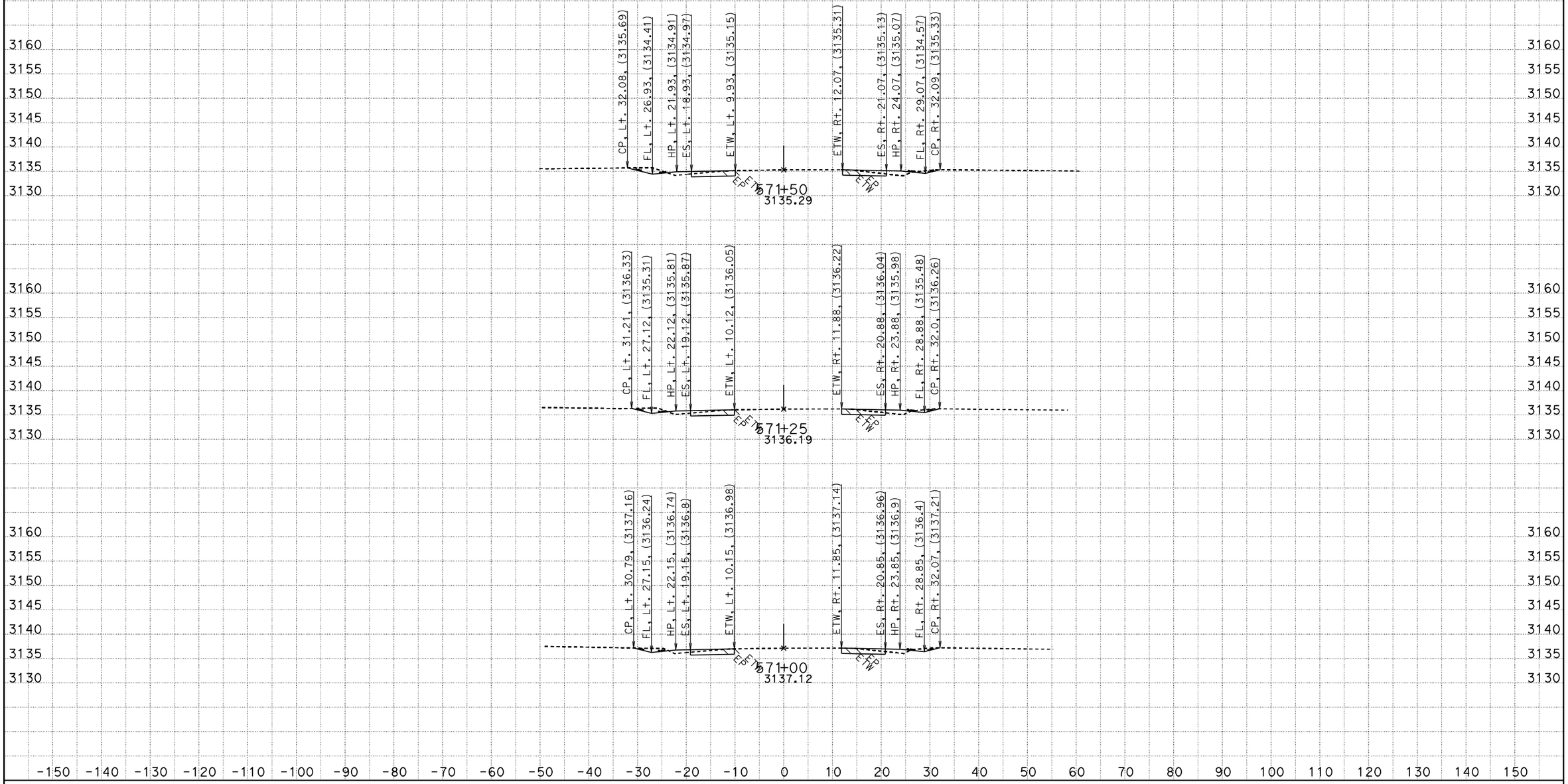

CREATED BY: RDang
DATE: 6/18/2015
KC Project: 570801 File: D:\570801\Design_Xsection\a1final.ear

CONTRACT: 0G900
DIST/CO/RTE/PM: 08/SBd/247/9.6-20.3
PROJECT ID: 0800020175

SCALE: 1" = 10' Horiz.
1" = 10' Vert.

All Dimensions are US Survey Feet

A1
CROSS SECTIONS
SHEET 686 OF 756

FOR EARTHWORK DEVELOPMENT ONLY

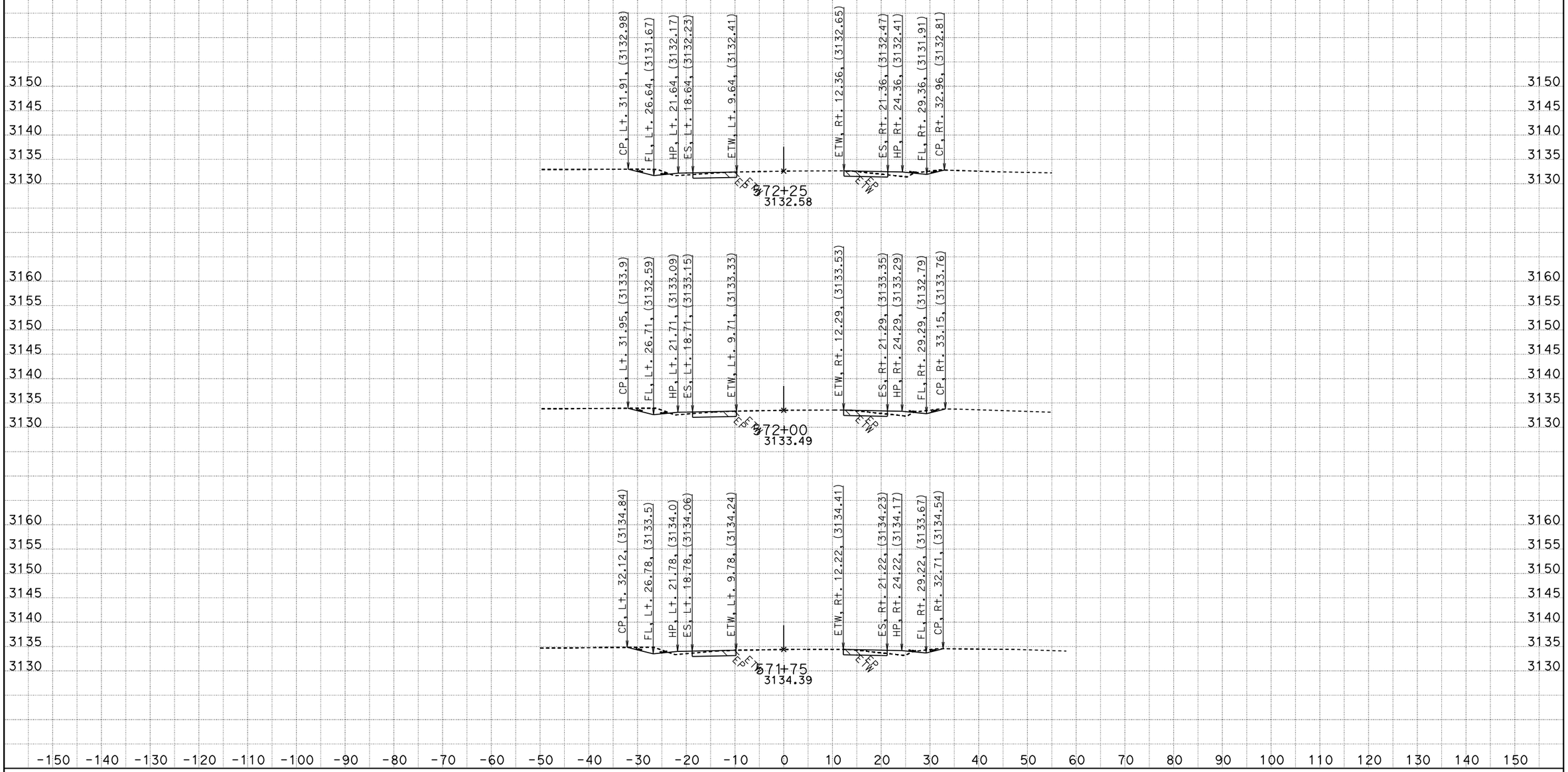

CREATED BY: RDang
DATE: 6/18/2015
KC Project: 570801 File: D:\570801\Design_Xsection\a1final.ear

CONTRACT: 0G900
DIST/CO/RTE/PM: 08/SBd/247/9.6-20.3
PROJECT ID: 0800020175

SCALE: 1" = 10' Horiz.
1" = 10' Vert.

All Dimensions are US Survey Feet

A1
CROSS SECTIONS

FOR EARTHWORK DEVELOPMENT ONLY

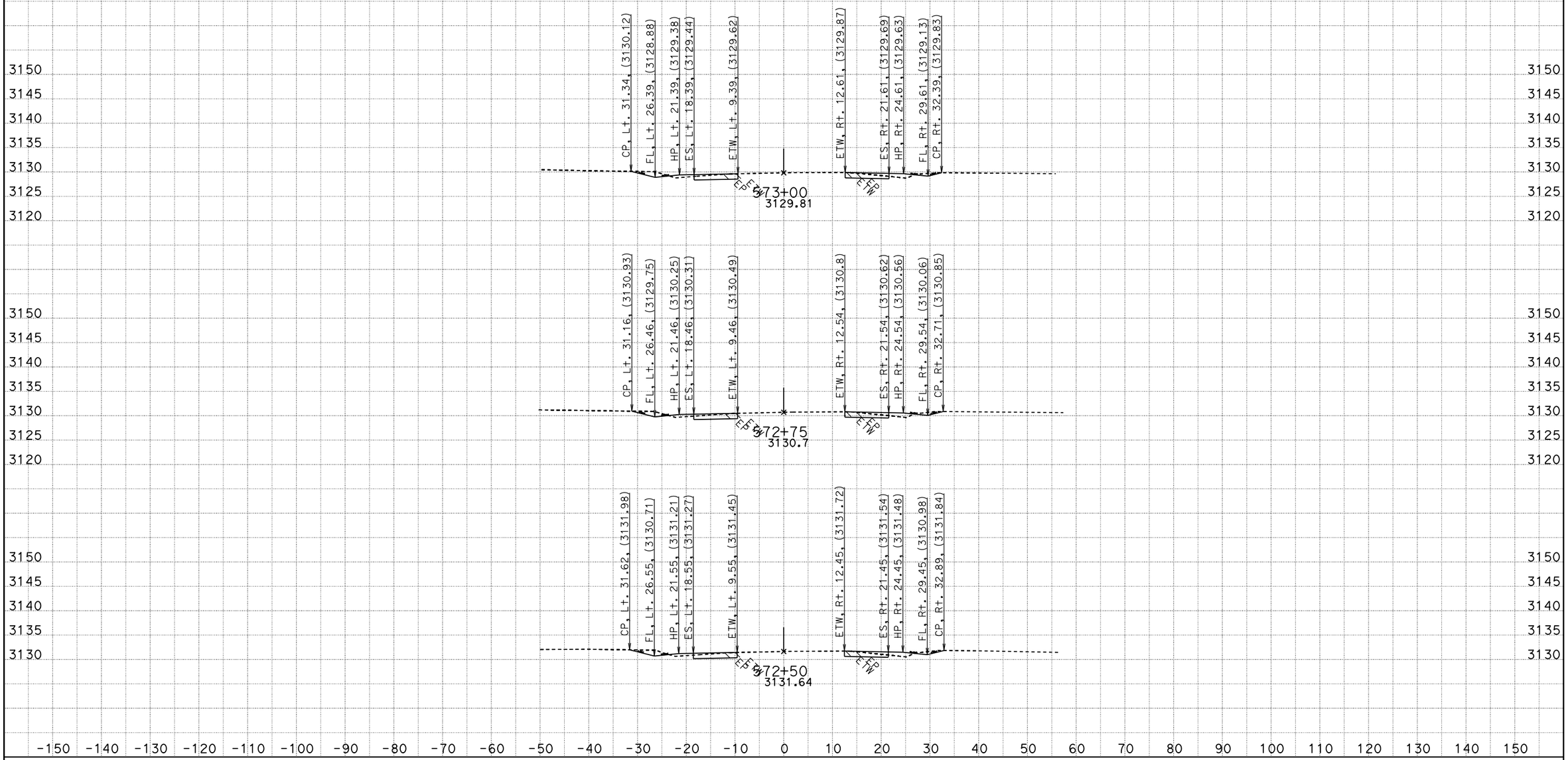

CREATED BY: RDang
DATE: 6/18/2015
KC Project: 570801 File: D:\570801\Design_Xsection\a1final.ear

CONTRACT: 0G900
DIST/CO/RTE/PM: 08/SBd/247/9.6-20.3
PROJECT ID: 0800020175

SCALE: 1" = 10' Horiz.
1" = 10' Vert.

All Dimensions are US Survey Feet

A1
CROSS SECTIONS
SHEET 688 OF 756

FOR EARTHWORK DEVELOPMENT ONLY

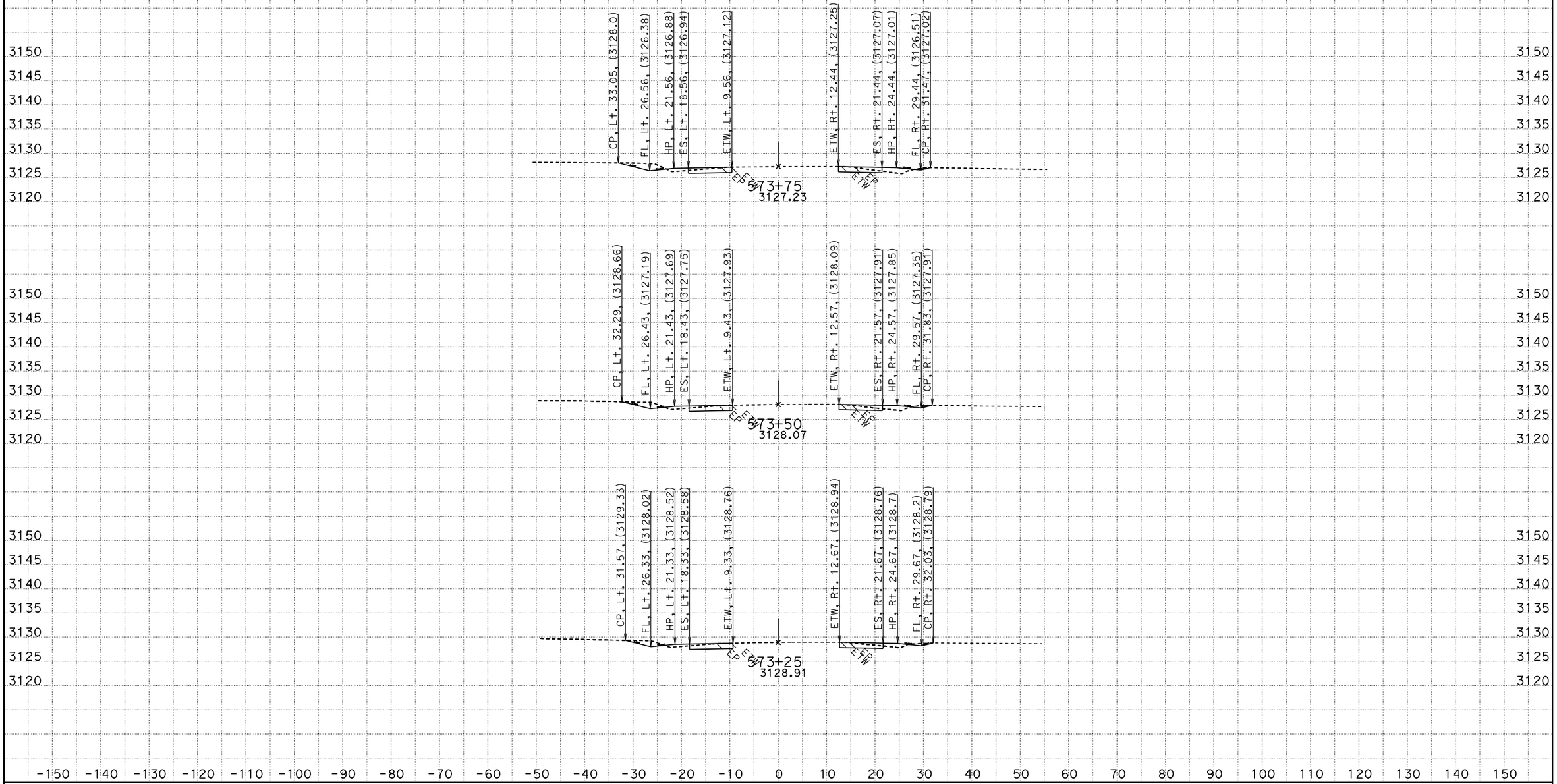

CREATED BY: RDang
DATE: 6/18/2015
KC Project: 570801 File: D:\570801\Design_Xsection\a1final.ear

CONTRACT: 0G900
DIST/CO/RTE/PM: 08/SBd/247/9.6-20.3
PROJECT ID: 0800020175

SCALE: 1" = 10' Horiz.
1" = 10' Vert.

All Dimensions are US Survey Feet

A1
CROSS SECTIONS
SHEET 689 OF 756

FOR EARTHWORK DEVELOPMENT ONLY

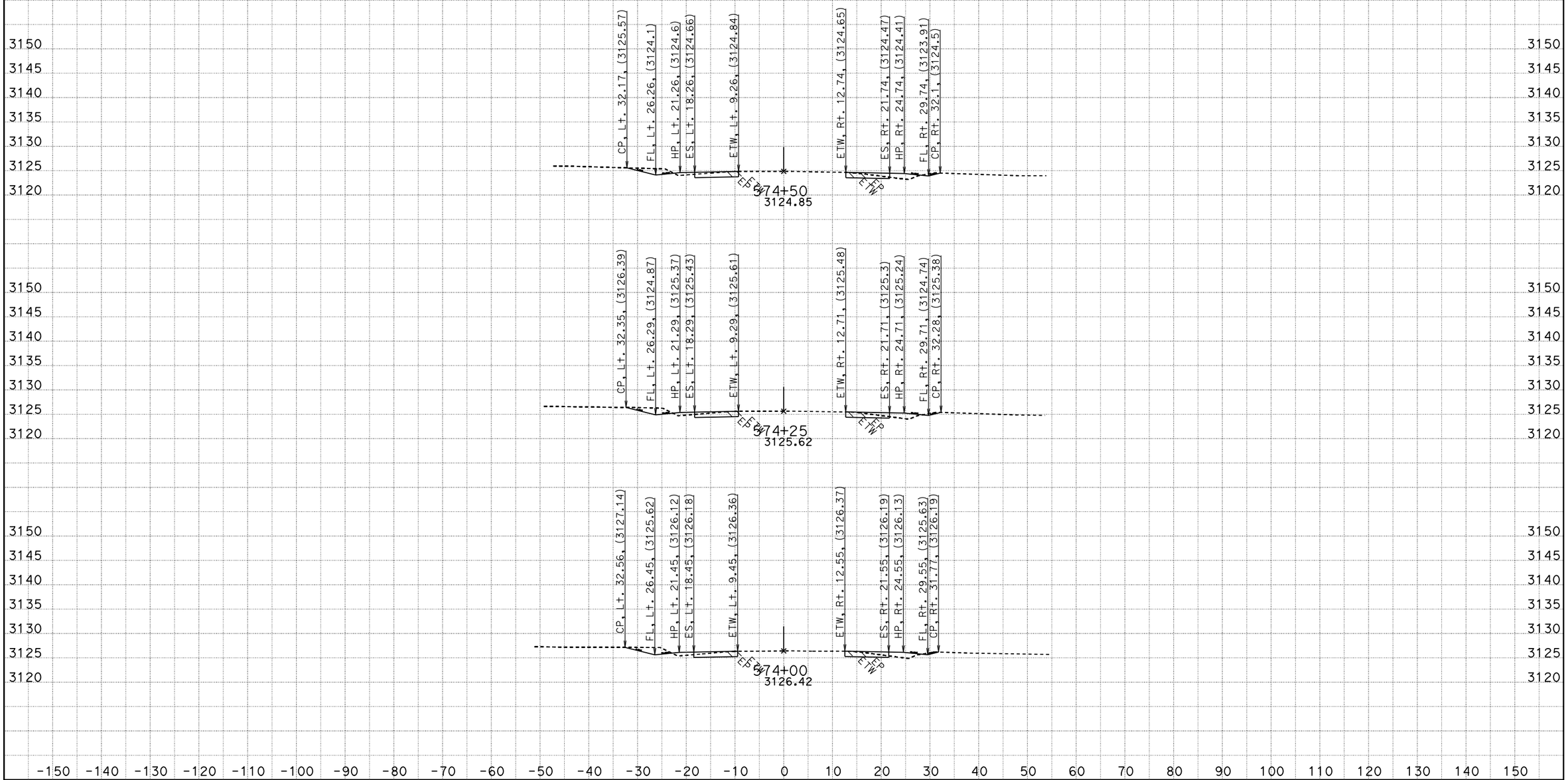

CREATED BY: RDang
DATE: 6/18/2015
KC Project: 570801 File: D:\570801\Design_Xsection\a1final.ear

CONTRACT: 0G900
DIST/CO/RTE/PM: 08/SBd/247/9.6-20.3
PROJECT ID: 0800020175

SCALE: 1" = 10' Horiz.
1" = 10' Vert.

All Dimensions are US Survey Feet

A1
CROSS SECTIONS
SHEET 690 OF 756

FOR EARTHWORK DEVELOPMENT ONLY

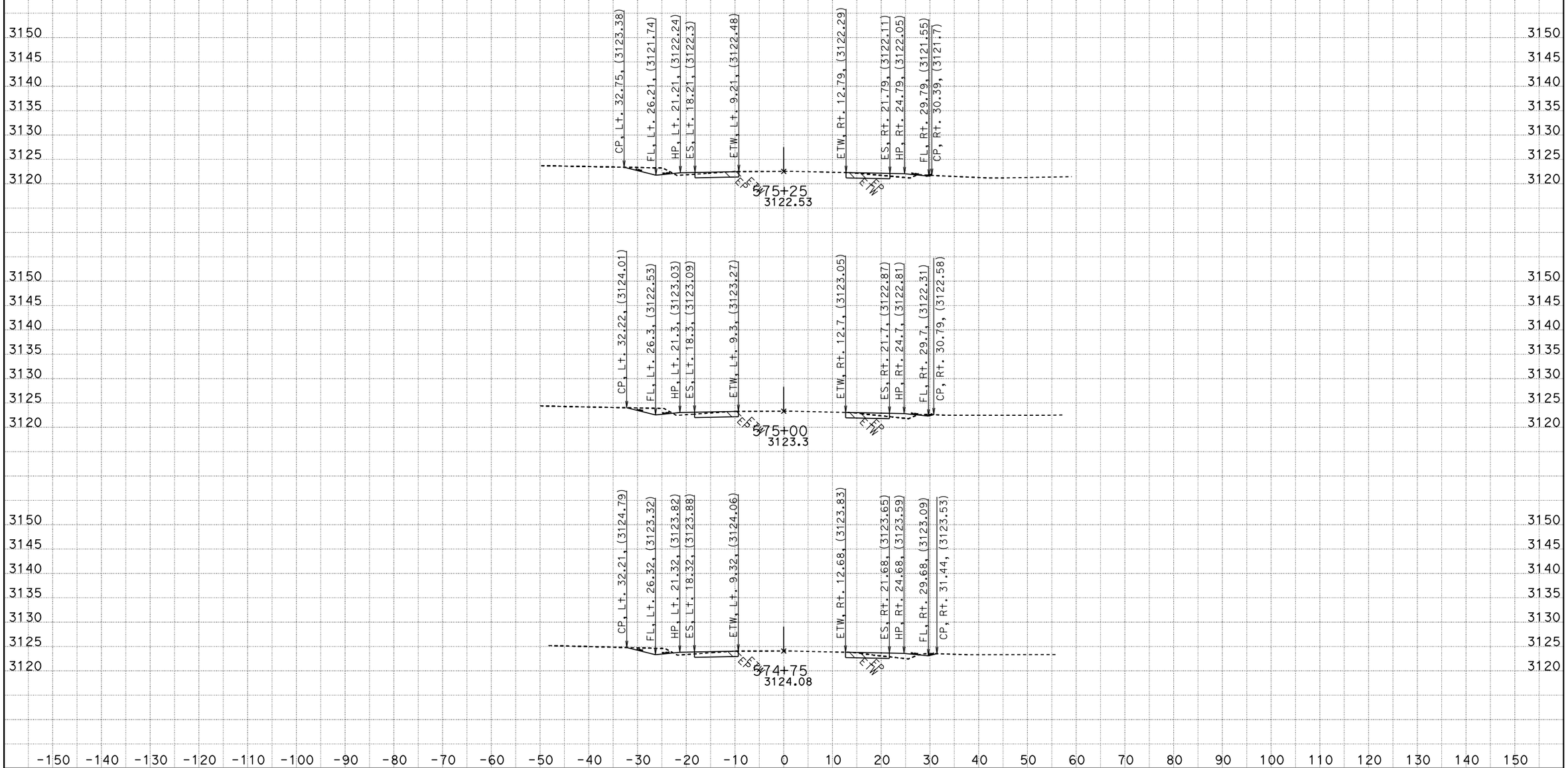

CREATED BY: RDang
DATE: 6/18/2015
KC Project: 570801 File: D:\570801\Design_Xsection\a1final.ear

CONTRACT: 0G900
DIST/CO/RTE/PM: 08/SBd/247/9.6-20.3
PROJECT ID: 0800020175

SCALE: 1" = 10' Horiz.
1" = 10' Vert.

All Dimensions are US Survey Feet

A1
CROSS SECTIONS
SHEET 691 OF 756

FOR EARTHWORK DEVELOPMENT ONLY

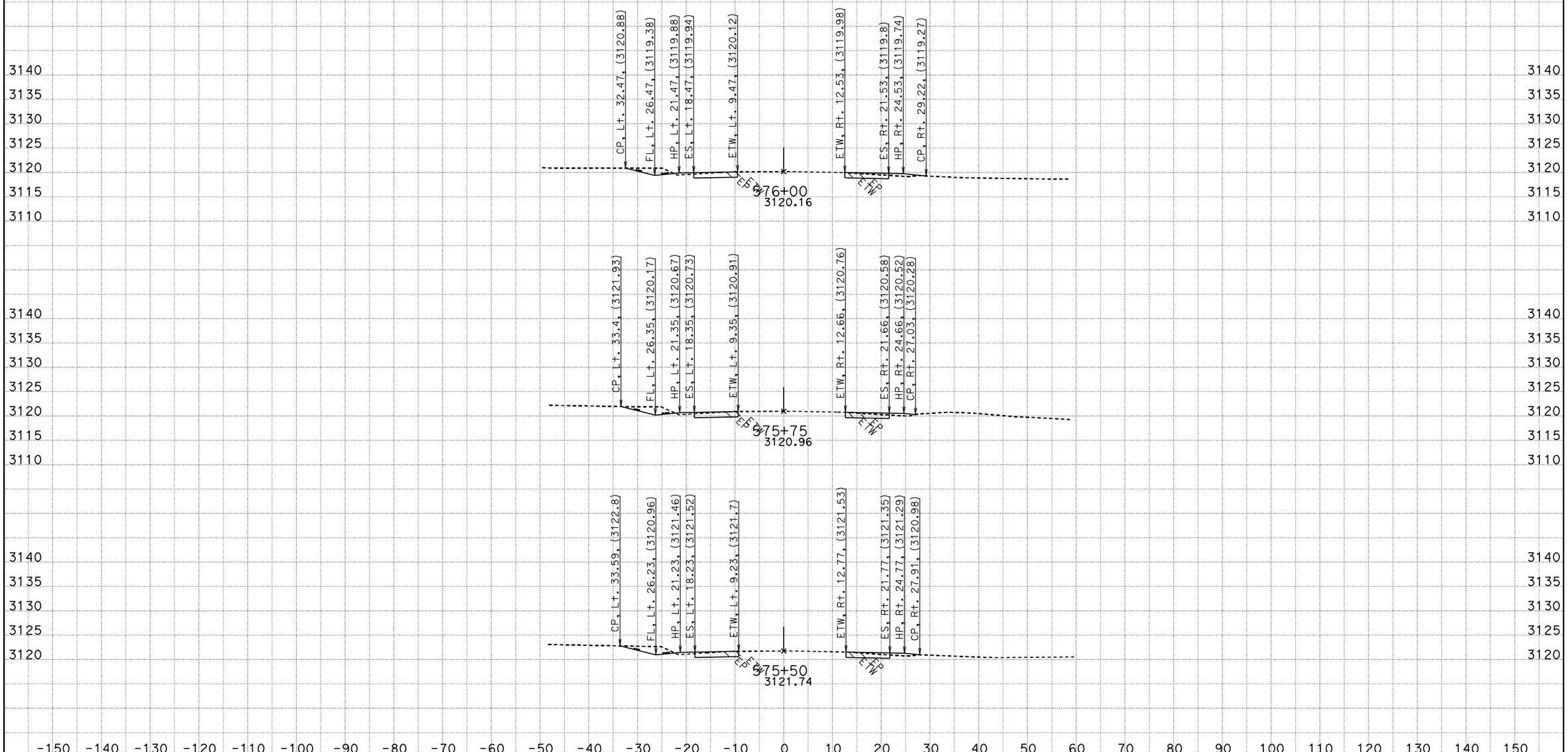

CREATED BY: RDang
DATE: 6/18/2015
KC Project: 570801 File: D:\570801\Design_Xsection\a1final.ear

CONTRACT: 0G900
DIST/CO/RTE/PM: 08/SBd/247/9.6-20.3
PROJECT ID: 0800020175

SCALE: 1" = 10' Horiz.
1" = 10' Vert.

All Dimensions are US Survey Feet

A1
CROSS SECTIONS
SHEET 692 OF 756

FOR EARTHWORK DEVELOPMENT ONLY

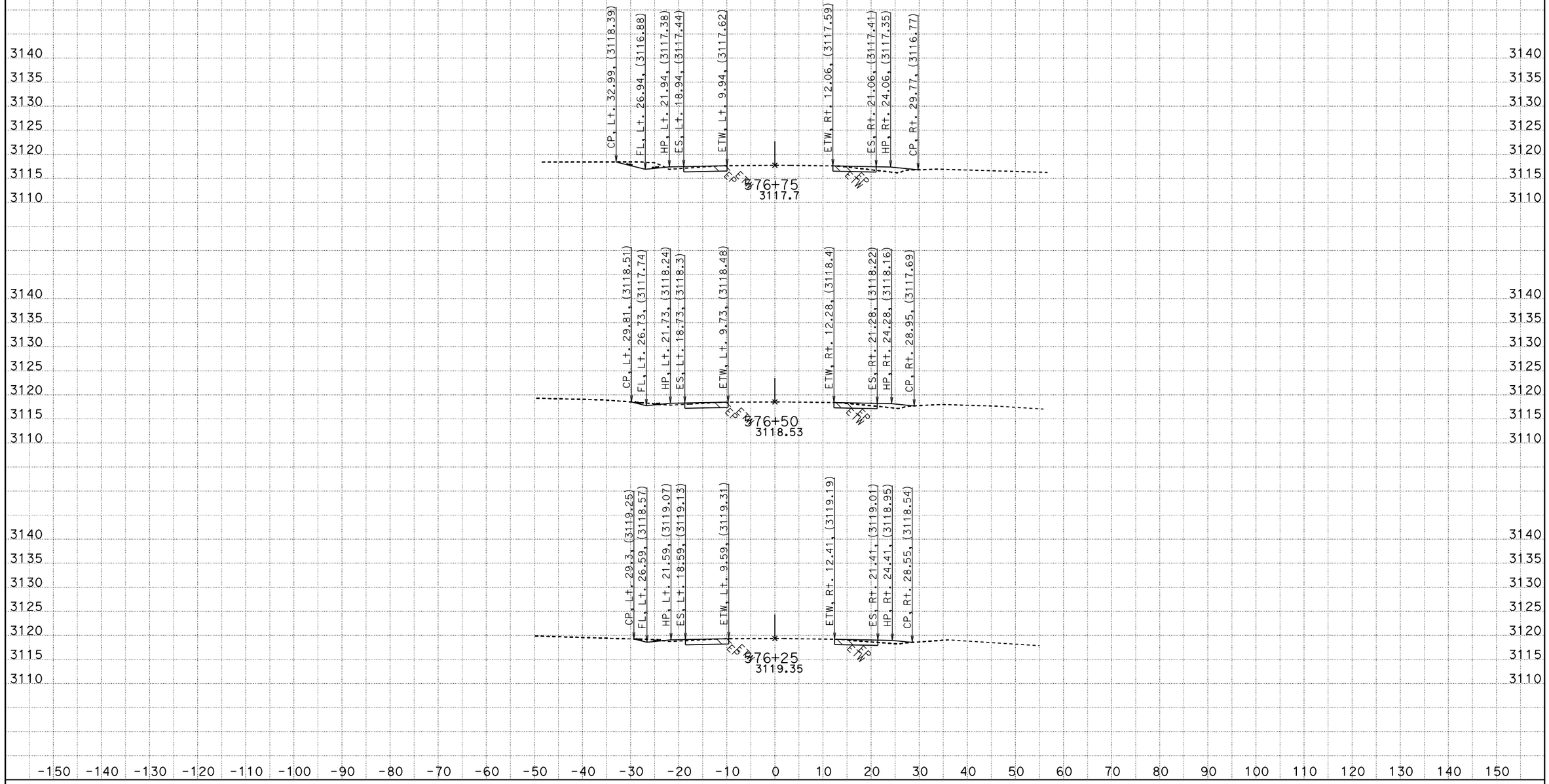

CREATED BY: RDang
DATE: 6/18/2015
KC Project: 570801 File: D:\570801\Design_Xsection\a1final.ear

CONTRACT: 0G900
DIST/CO/RTE/PM: 08/SBd/247/9.6-20.3
PROJECT ID: 0800020175

SCALE: 1" = 10' Horiz.
1" = 10' Vert.

All Dimensions are US Survey Feet

A1
CROSS SECTIONS
SHEET 693 OF 756

FOR EARTHWORK DEVELOPMENT ONLY

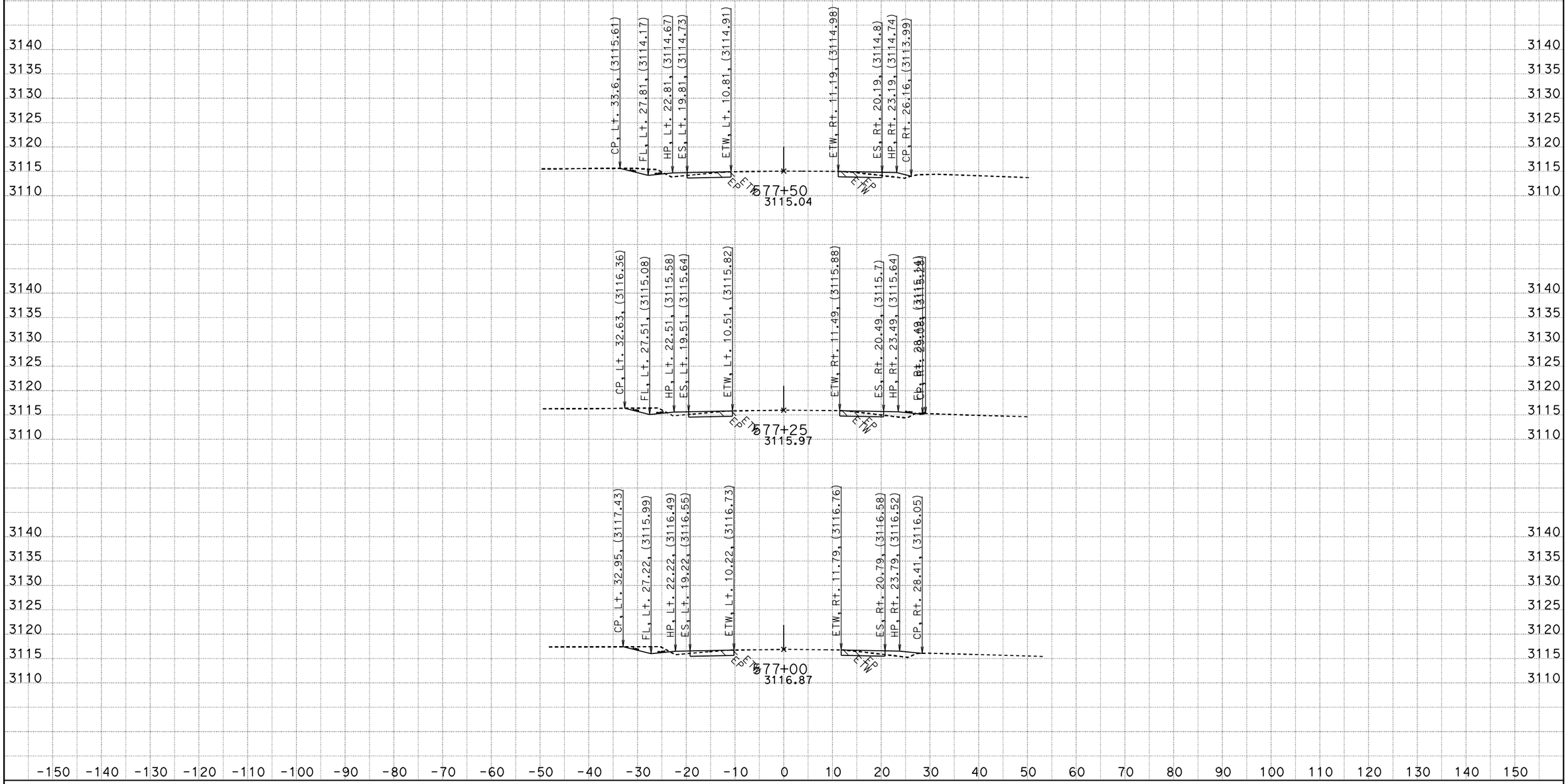

CREATED BY: RDang
DATE: 6/18/2015
KC Project: 570801 File: D:\570801\Design_Xsection\a1final.ear

CONTRACT: 0G900
DIST/CO/RTE/PM: 08/SBd/247/9.6-20.3
PROJECT ID: 0800020175

SCALE: 1" = 10' Horiz.
1" = 10' Vert.

All Dimensions are US Survey Feet

A1
CROSS SECTIONS
SHEET 694 OF 756

FOR EARTHWORK DEVELOPMENT ONLY

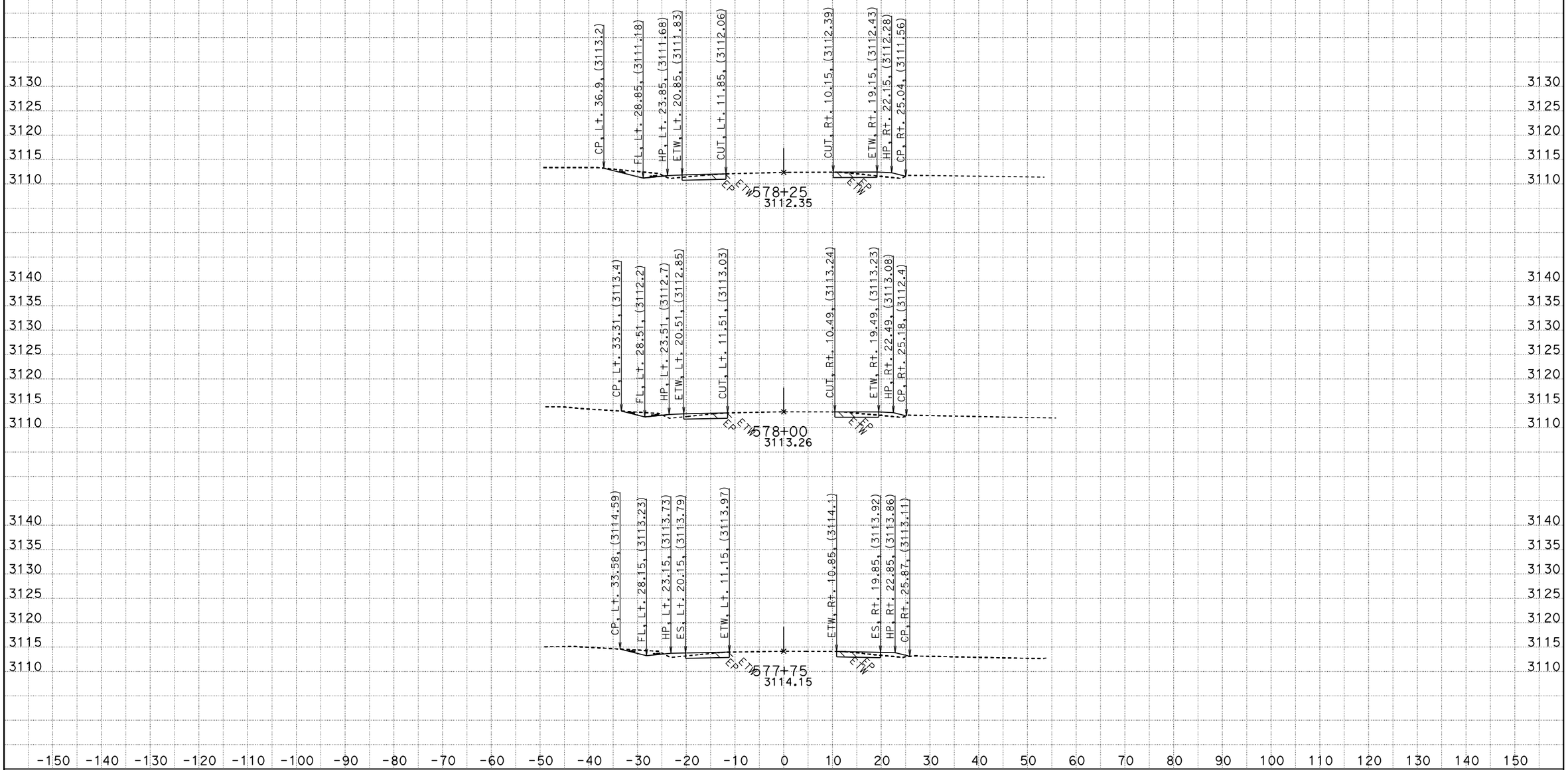

CREATED BY: RDang
DATE: 6/18/2015
KC Project: 570801 File: D:\570801\Design_Xsection\a1final.ear

CONTRACT: 0G900
DIST/CO/RTE/PM: 08/SBd/247/9.6-20.3
PROJECT ID: 0800020175

SCALE: 1" = 10' Horiz.
1" = 10' Vert.

All Dimensions are US Survey Feet

A1
CROSS SECTIONS
SHEET 695 OF 756

FOR EARTHWORK DEVELOPMENT ONLY



CREATED BY: RDang
DATE: 6/18/2015
KC Project: 570801 File: D:\570801\Design_Xsection\a1final.ear

CONTRACT: 0G900
DIST/CO/RTE/PM: 08/SBd/247/9.6-20.3
PROJECT ID: 0800020175

SCALE: 1" = 10' Horiz.
1" = 10' Vert.

All Dimensions are US Survey Feet

A1
CROSS SECTIONS
SHEET 696 OF 756

FOR EARTHWORK DEVELOPMENT ONLY

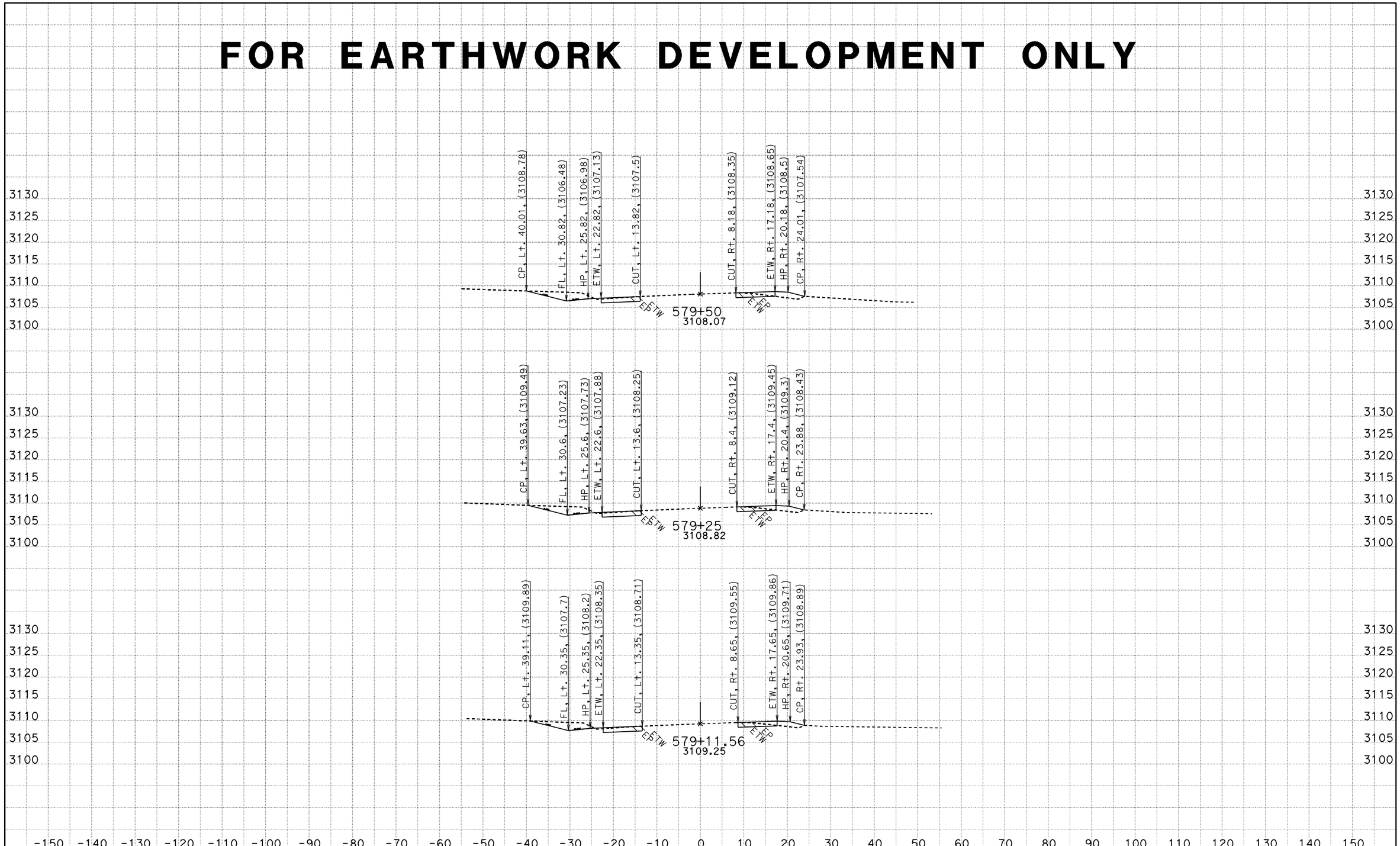

CREATED BY: RDang
DATE: 6/18/2015
KC Project: 570801 File: D:\570801\Design_Xsection\a1final.ear

CONTRACT: 0G900
DIST/CO/RTE/PM: 08/SBd/247/9.6-20.3
PROJECT ID: 0800020175

SCALE: 1" = 10' Horiz.
1" = 10' Vert.

All Dimensions are US Survey Feet

A1
CROSS SECTIONS
SHEET 697 OF 756

FOR EARTHWORK DEVELOPMENT ONLY

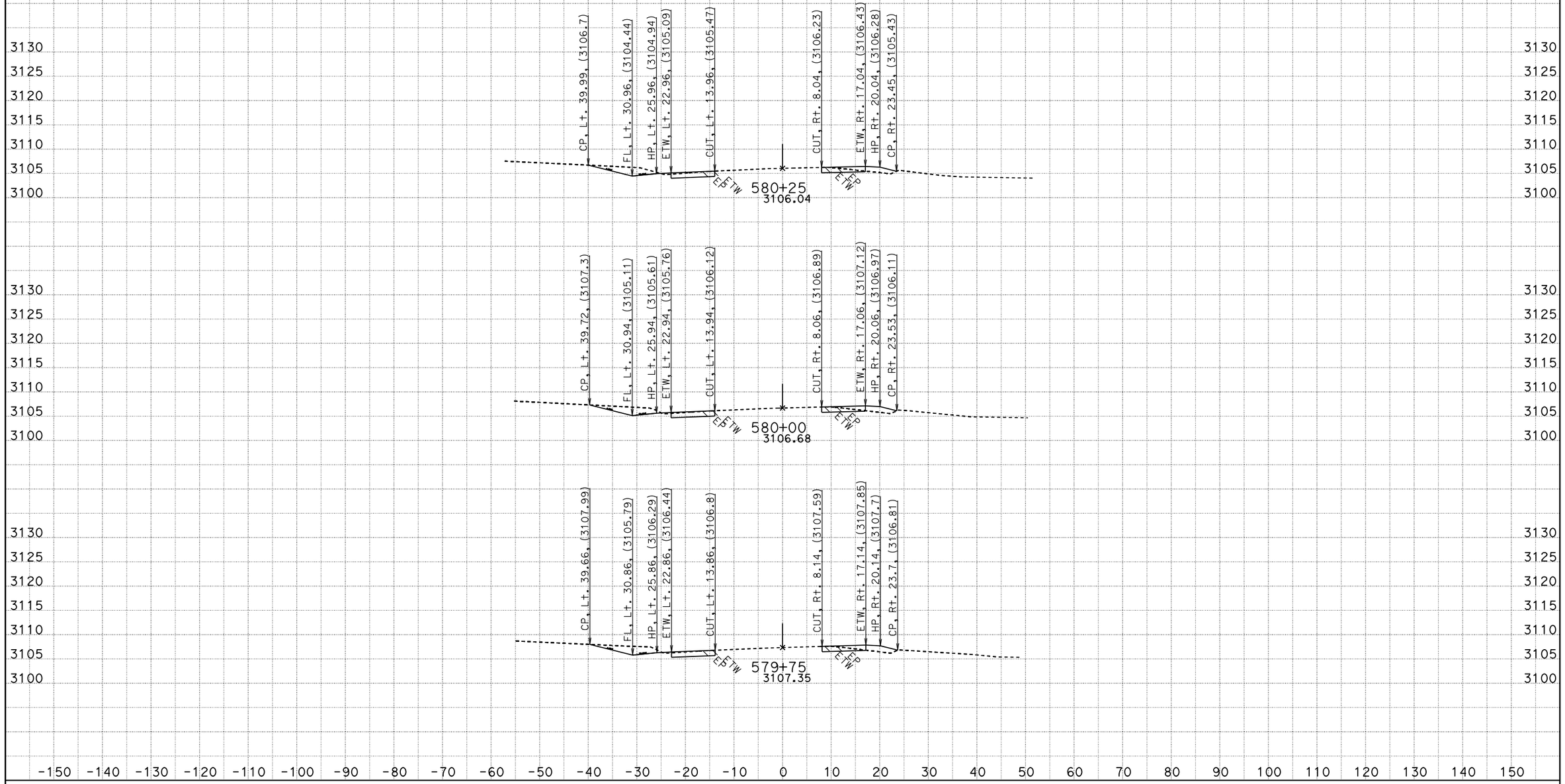

CREATED BY: RDang
DATE: 6/18/2015
KC Project: 570801 File: D:\570801\Design_Xsection\a1final.ear

CONTRACT: 0G900
DIST/CO/RTE/PM: 08/SBd/247/9.6-20.3
PROJECT ID: 0800020175

SCALE: 1" = 10' Horiz.
1" = 10' Vert.

All Dimensions are US Survey Feet

A1
CROSS SECTIONS
SHEET 698 OF 756

FOR EARTHWORK DEVELOPMENT ONLY

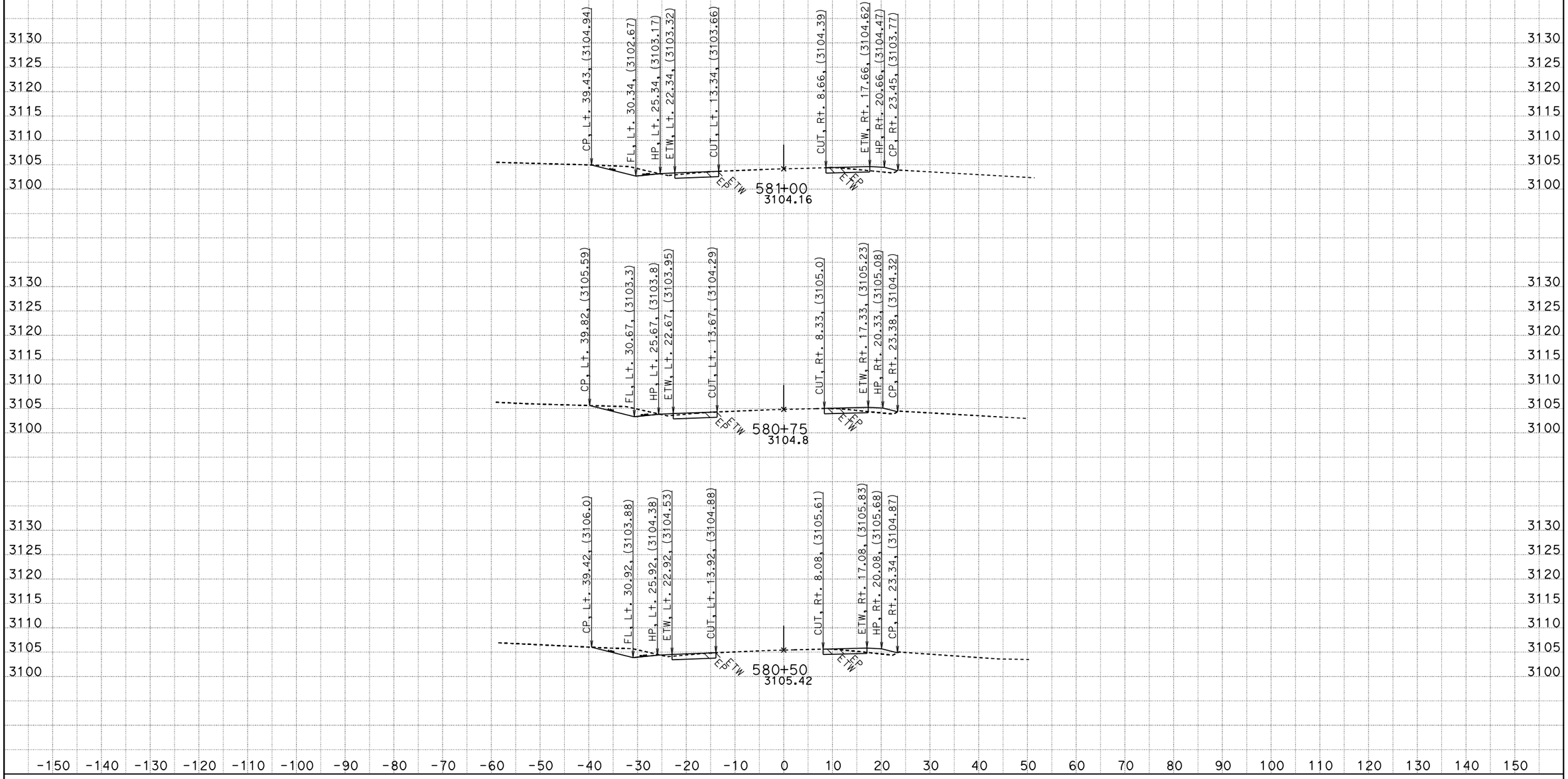

CREATED BY: RDang
DATE: 6/18/2015
KC Project: 570801 File: D:\570801\Design_Xsection\a1final.ear

CONTRACT: 0G900
DIST/CO/RTE/PM: 08/SBd/247/9.6-20.3
PROJECT ID: 0800020175

SCALE: 1" = 10' Horiz.
1" = 10' Vert.

All Dimensions are US Survey Feet

A1
CROSS SECTIONS
SHEET 699 OF 756

FOR EARTHWORK DEVELOPMENT ONLY

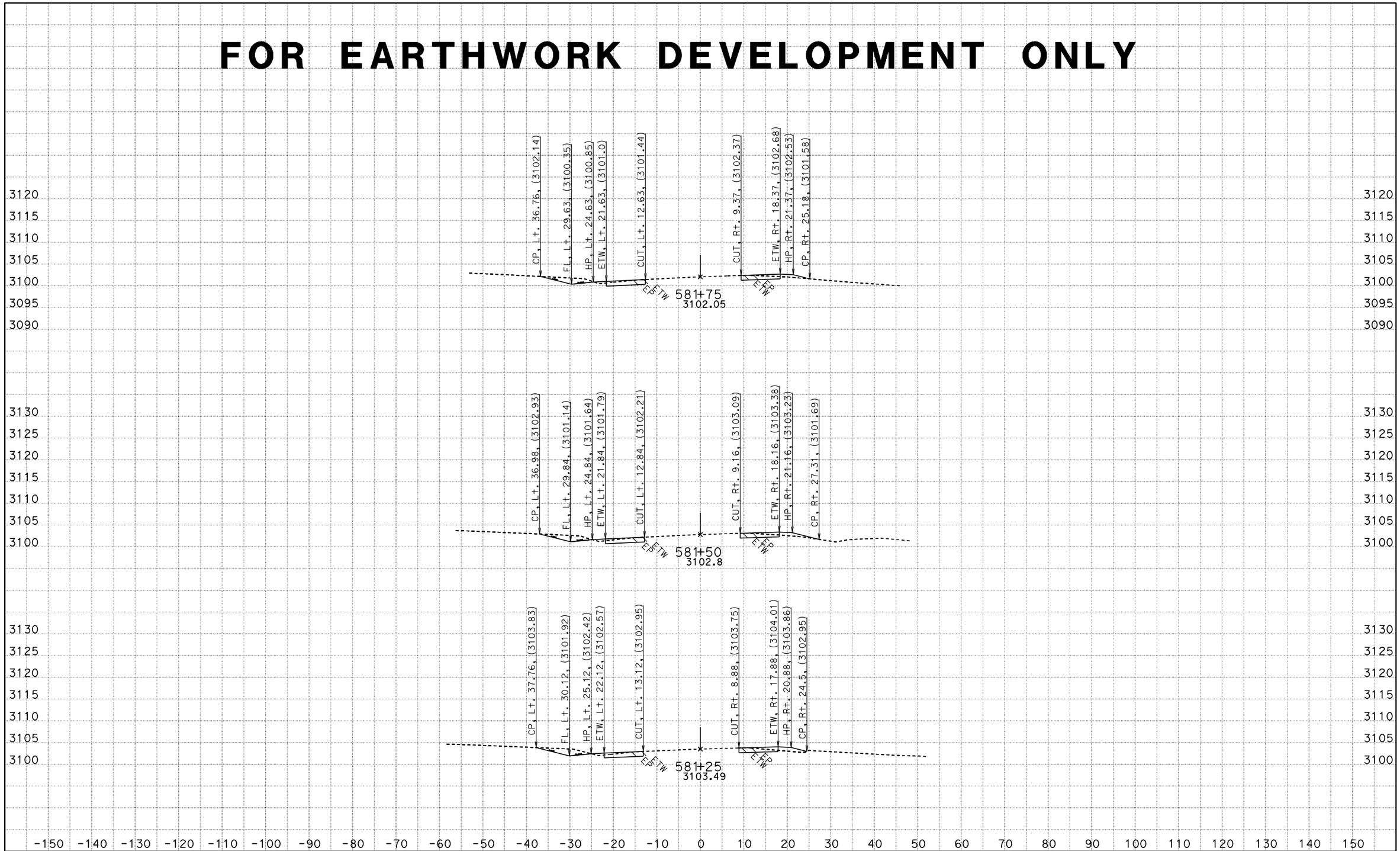

CREATED BY: RDang
DATE: 6/18/2015
KC Project: 570801 File: D:\570801\Design_Xsection\a1final.ear

CONTRACT: 0G900
DIST/CO/RTE/PM: 08/SBd/247/9.6-20.3
PROJECT ID: 0800020175

SCALE: 1" = 10' Horiz.
1" = 10' Vert.

All Dimensions are US Survey Feet

A1
CROSS SECTIONS
SHEET 700 OF 756