DESIGN STUDY ONLY

All Dimensions are U.S. Survey Feet

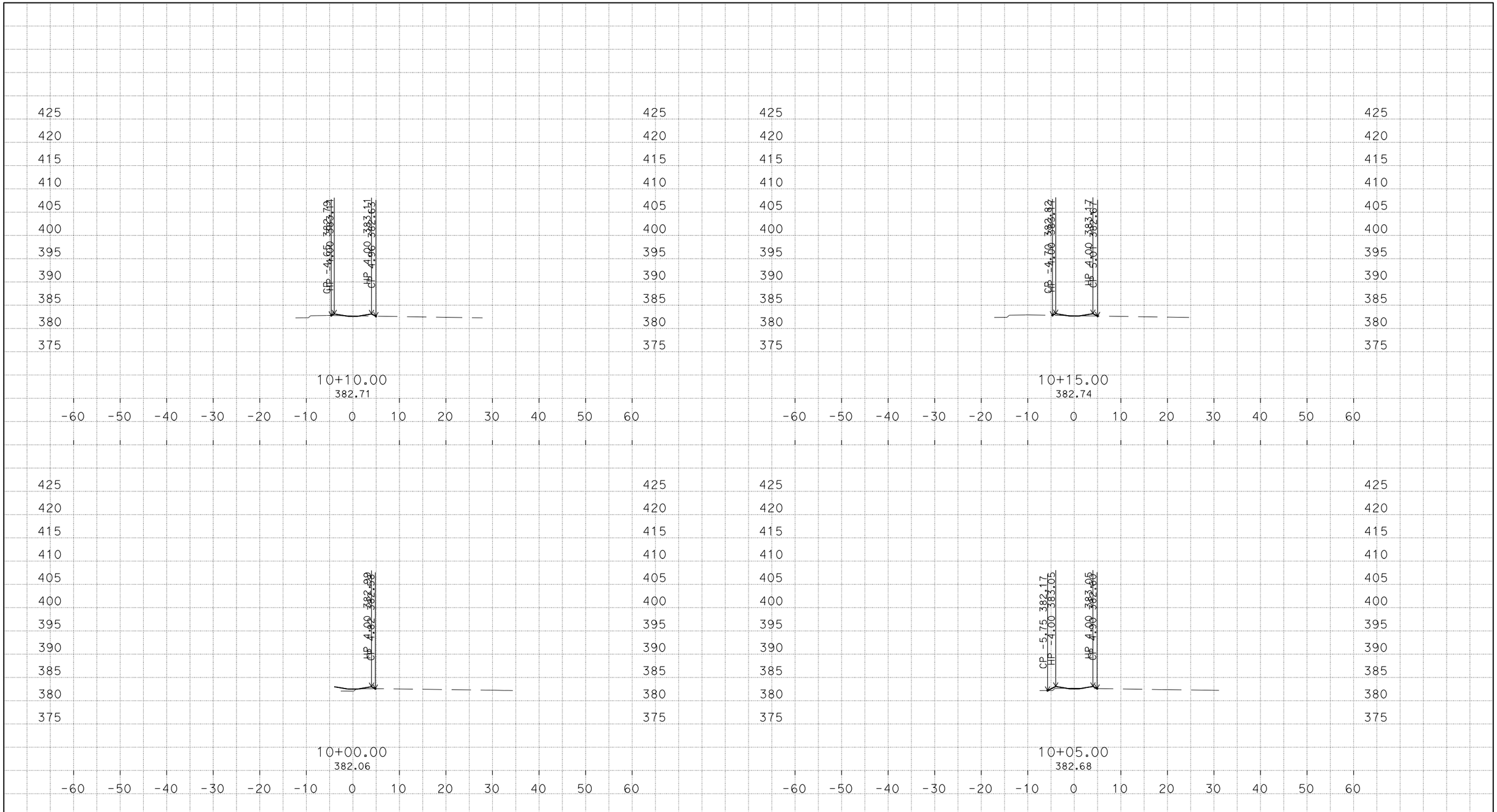

PLOTTED DATE: 30-SEP-2015

SCALE: 1"=10' Horiz.
1"=10' Vert.

PROJECT ID: none set

CONTRACT: none set

DIST/CO/RTE/PM: 07/Los Angeles/I-5/18.4/36.3

CREATED BY: s124970

CROSS SECTIONS

S:\desig\258401\design\C3D\XSec_Qtys
S68_Bioswale-Xsec_TEMP_X_C3D_DWG.dwg - 30-Sep-15 8:42 AM

DESIGN STUDY ONLY

All Dimensions are U.S. Survey Feet

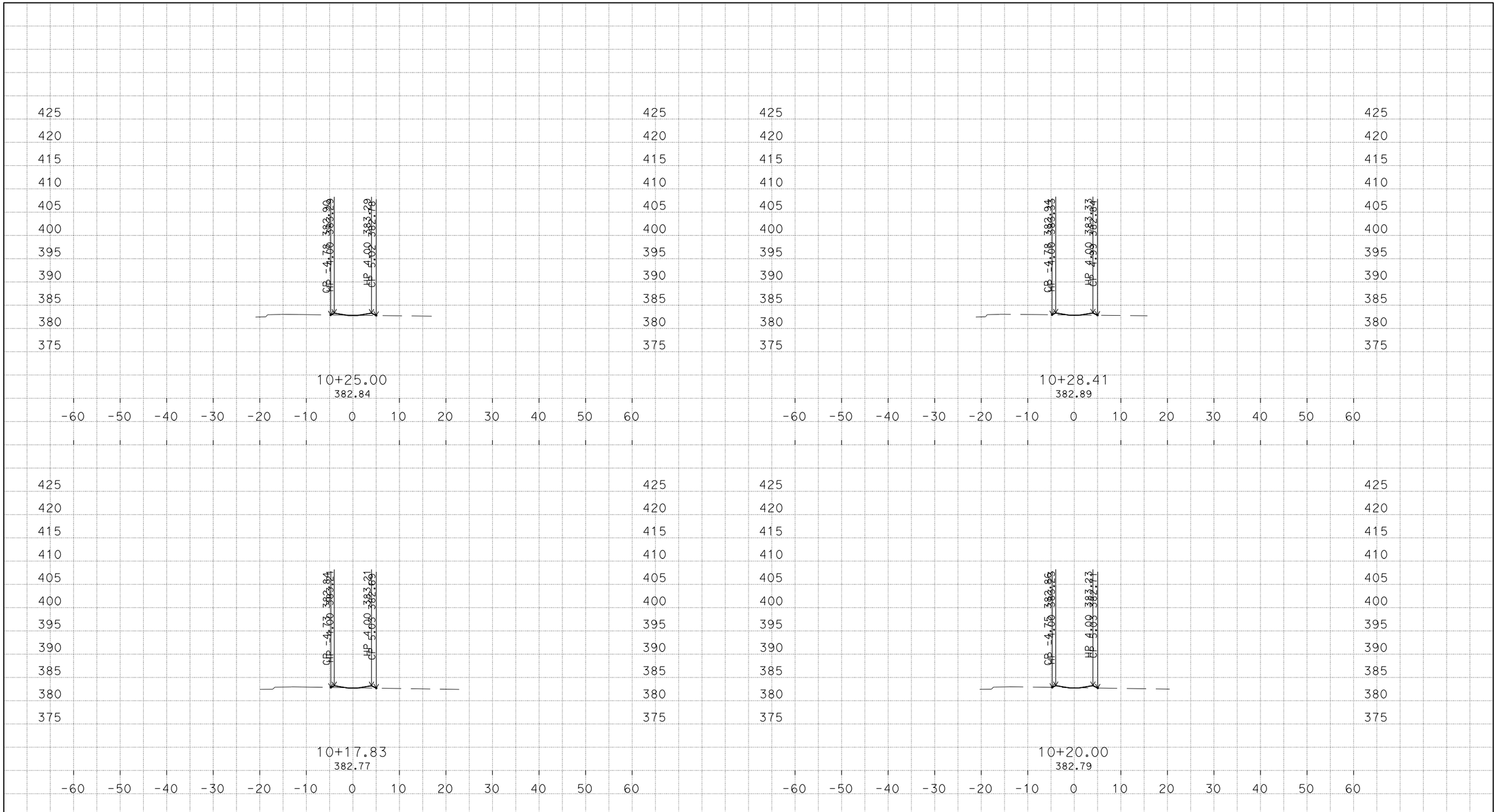

PLOTTED DATE: 30-SEP-2015

SCALE: 1"=10' Horiz.
1"=10' Vert.

PROJECT ID: none set

CONTRACT: none set

DIST/CO/RTE/PM: 07/Los Angeles/I-5/18.4/36.3

CREATED BY: s124970

CROSS SECTIONS

S:\desig\258401\design\C3D\XSec_Qtys
S68_Bioswale-Xsec_TEMP_X_C3D_DWG.dwg - 30-Sep-15 8:42 AM

DESIGN STUDY ONLY

All Dimensions are U.S. Survey Feet

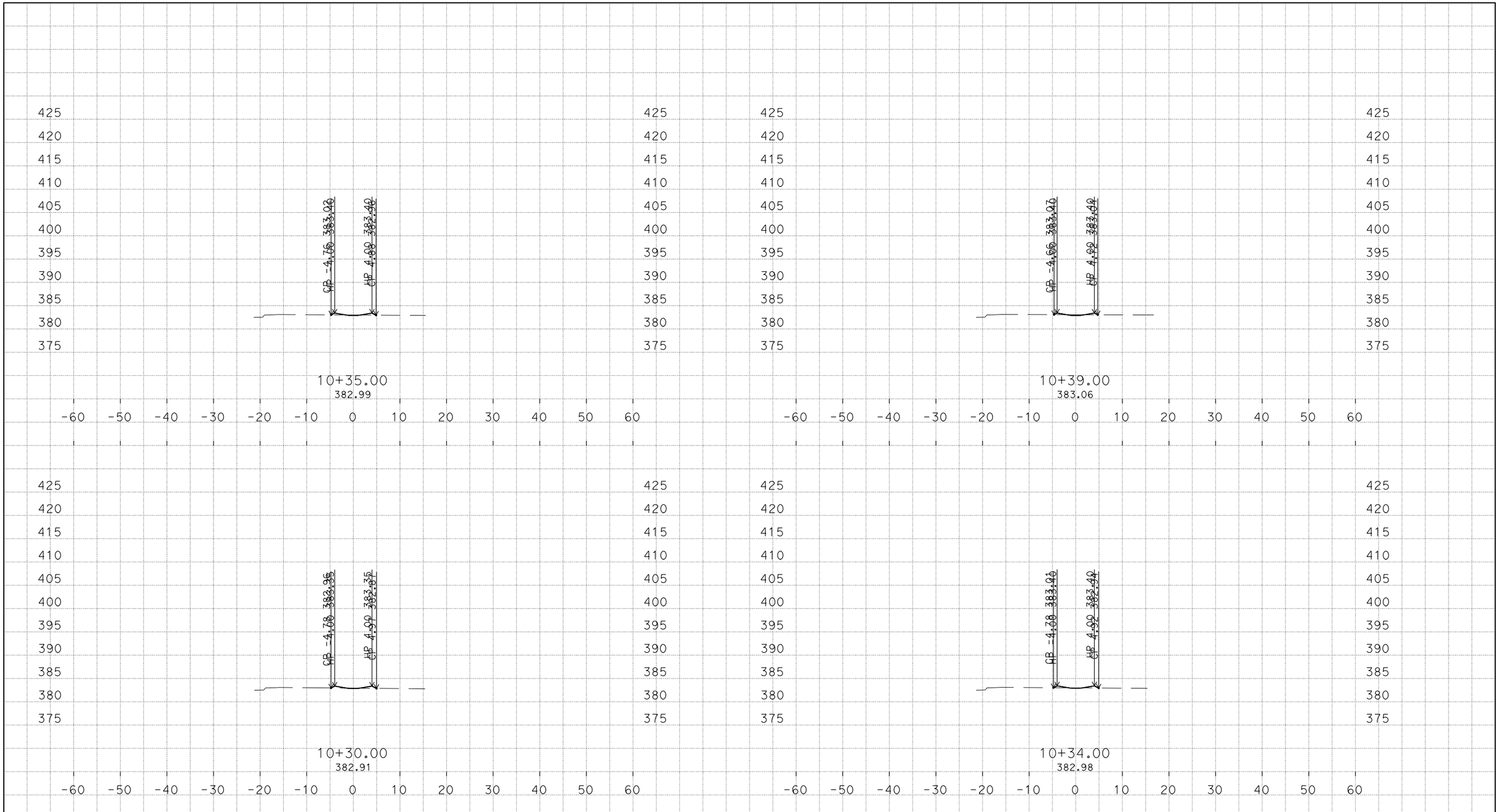

PLOTTED DATE: 30-SEP-2015

SCALE: 1"=10' Horiz.
1"=10' Vert.

PROJECT ID: none set

CONTRACT: none set

DIST/CO/RTE/PM: 07/Los Angeles/I-5/18.4/36.3

CREATED BY: s124970

CROSS SECTIONS

S:\desig\258401\design\C3D\XSec_Qtys
S68_Bioswale-Xsec_TEMP_X_C3D_DWG.dwg - 30-Sep-15 8:42 AM

DESIGN STUDY ONLY

All Dimensions are U.S. Survey Feet

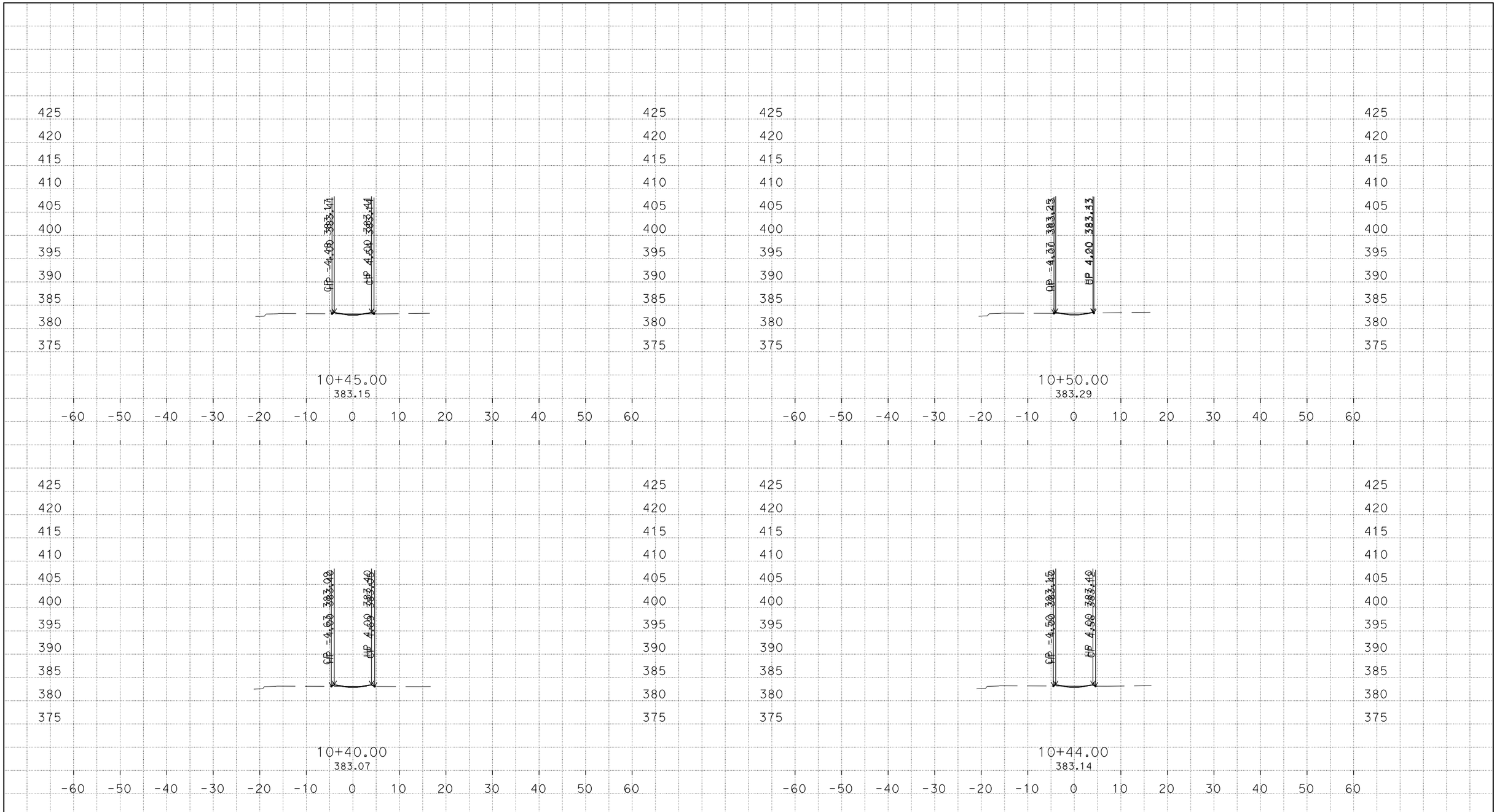

PLOTTED DATE: 30-SEP-2015

SCALE: 1"=10' Horiz.
1"=10' Vert.

PROJECT ID: none set

CONTRACT: none set
DIST/CO/RTE/PM: 07/Los Angeles/I-5/18.4/36.3
CREATED BY: s124970

CROSS SECTIONS
4 OF 21

S:\desig\258401\design\C3D\XSec_Qtys
S68_Bioswale-Xsec_TEMP_X_C3D_DWG.dwg - 30-Sep-15 8:42 AM

DESIGN STUDY ONLY

All Dimensions are U.S. Survey Feet

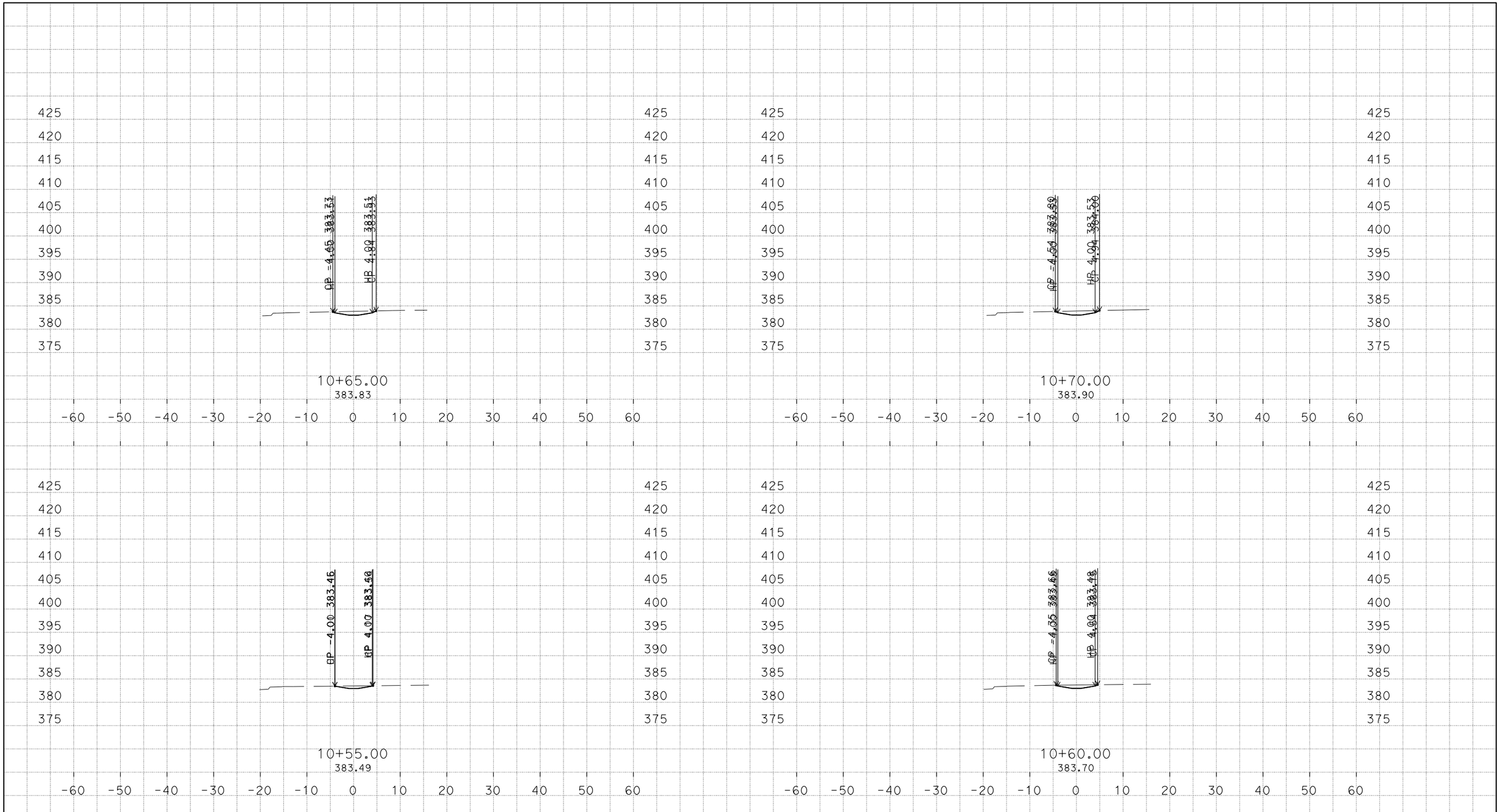

PLOTTED DATE: 30-SEP-2015

SCALE: 1"=10' Horiz.
1"=10' Vert.

PROJECT ID: none set

CONTRACT: none set

DIST/CO/RTE/PM: 07/Los Angeles/I-5/18.4/36.3

CREATED BY: s124970

CROSS SECTIONS

S:\desig\258401\design\C3D\XSec_Qtys
S68_Bioswale-Xsec_TEMP_X_C3D_DWG.dwg - 30-Sep-15 8:42 AM

DESIGN STUDY ONLY

All Dimensions are U.S. Survey Feet

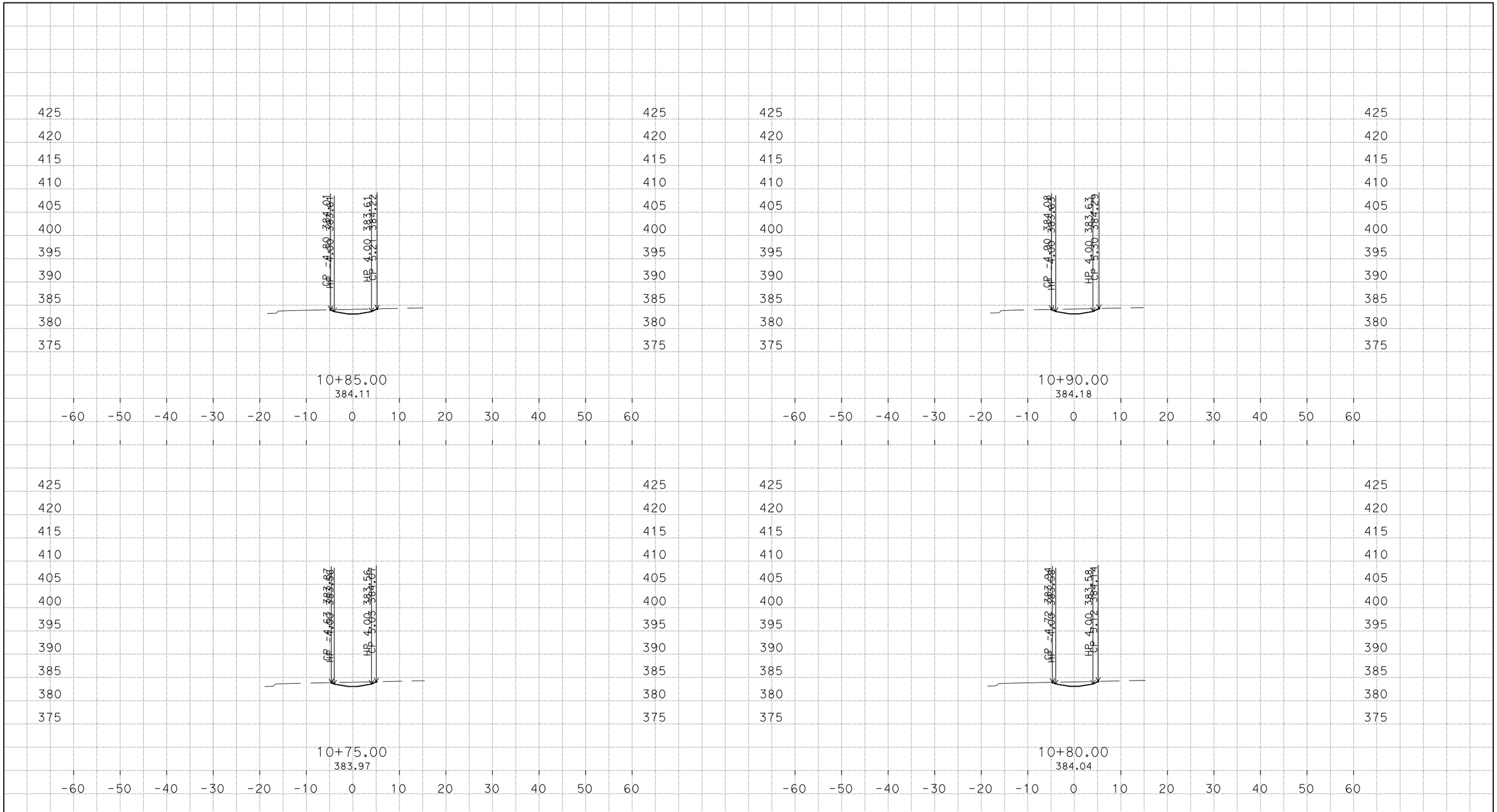

PLOTTED DATE: 30-SEP-2015

SCALE: 1"=10' Horiz.
1"=10' Vert.

PROJECT ID: none set

CONTRACT: none set
DIST/CO/RTE/PM: 07/Los Angeles/I-5/18.4/36.3
CREATED BY: s124970

CROSS SECTIONS
6 OF 21

S:\desig\258401\design\C3D\XSec_Qtys
S68_Bioswale-Xsec_TEMP_X_C3D_DWG.dwg - 30-Sep-15 8:42 AM

DESIGN STUDY ONLY

All Dimensions are U.S. Survey Feet

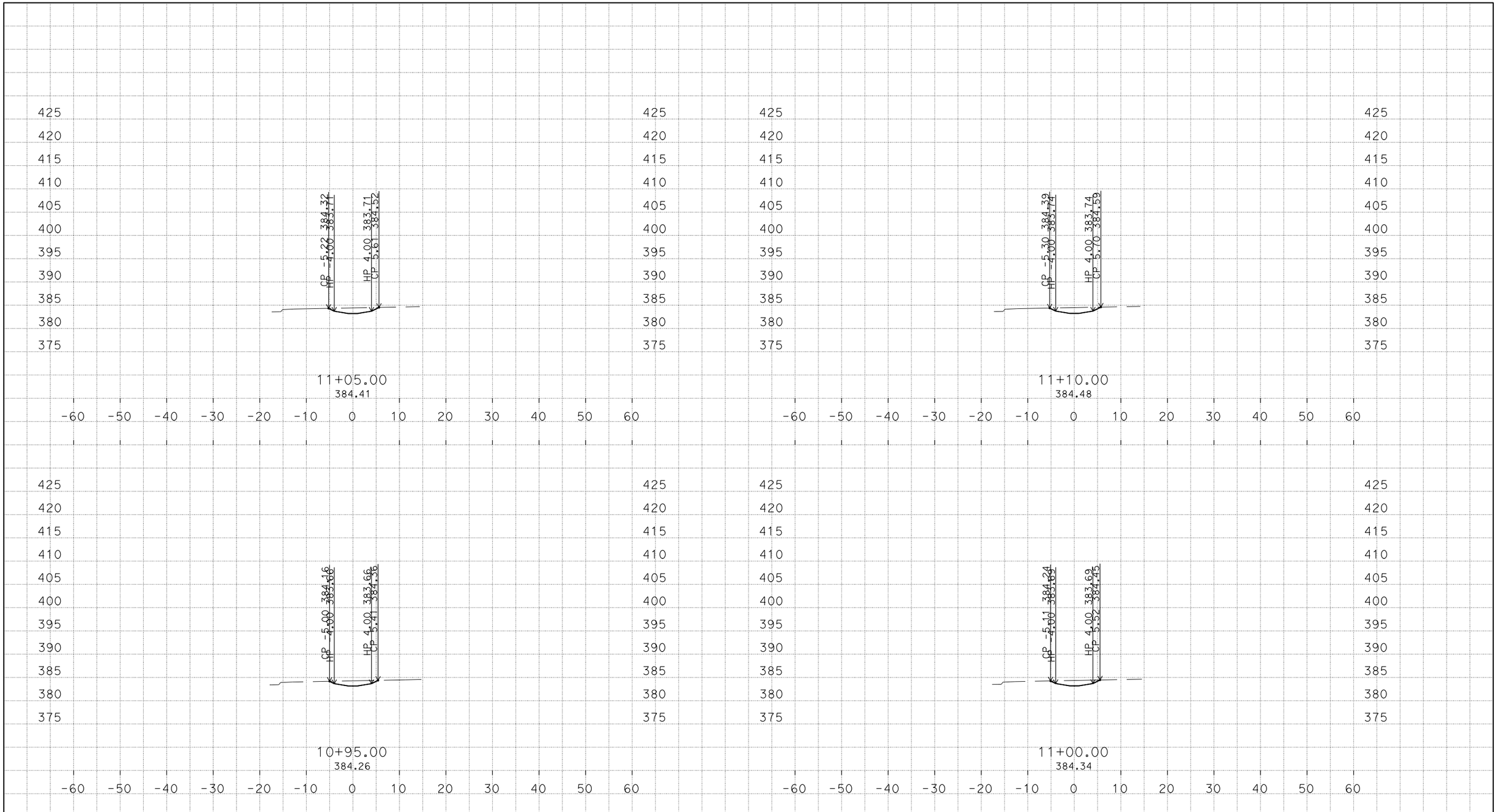

PLOTTED DATE: 30-SEP-2015

SCALE: 1"=10' Horiz.
1"=10' Vert.

PROJECT ID: none set

CONTRACT: none set

DIST/CO/RTE/PM: 07/Los Angeles/I-5/18.4/36.3

CREATED BY: s124970

CROSS SECTIONS

S:\desig\258401\design\C3D\XSec_Qtys
S68_Bioswale-Xsec_TEMP_X_C3D_DWG.dwg - 30-Sep-15 8:42 AM

DESIGN STUDY ONLY

All Dimensions are U.S. Survey Feet

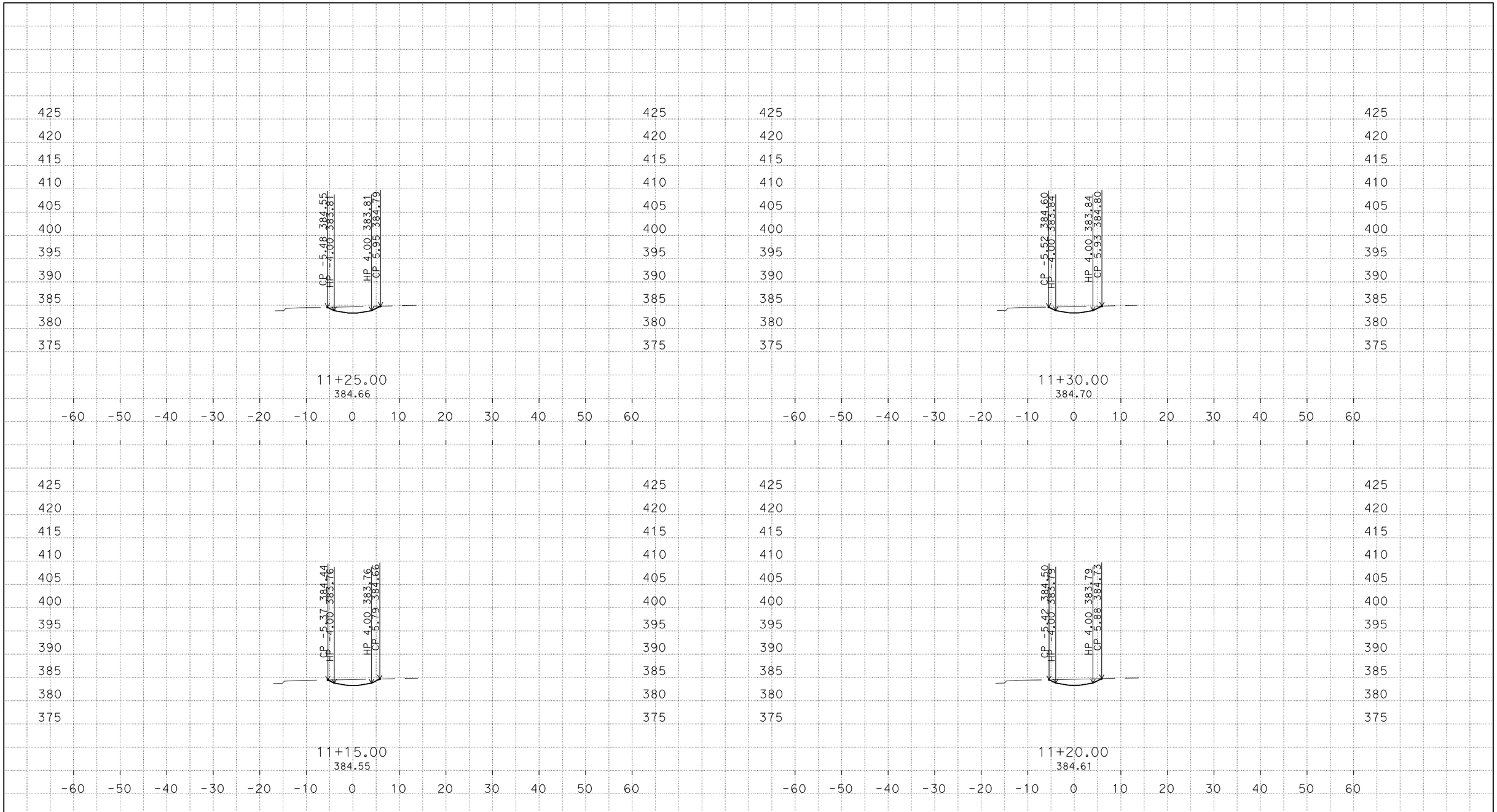

PLOTTED DATE: 30-SEP-2015

SCALE: 1"=10' Horiz.
1"=10' Vert.

PROJECT ID: none set

CONTRACT: none set

DIST/CO/RTE/PM: 07/Los Angeles/I-5/18.4/36.3

CREATED BY: s124970

CROSS SECTIONS

S:\desig\258401\design\C3D\XSec_Qtys
S68_Bioswale-Xsec_TEMP_X_C3D_DWG.dwg - 30-Sep-15 8:42 AM

DESIGN STUDY ONLY

All Dimensions are U.S. Survey Feet

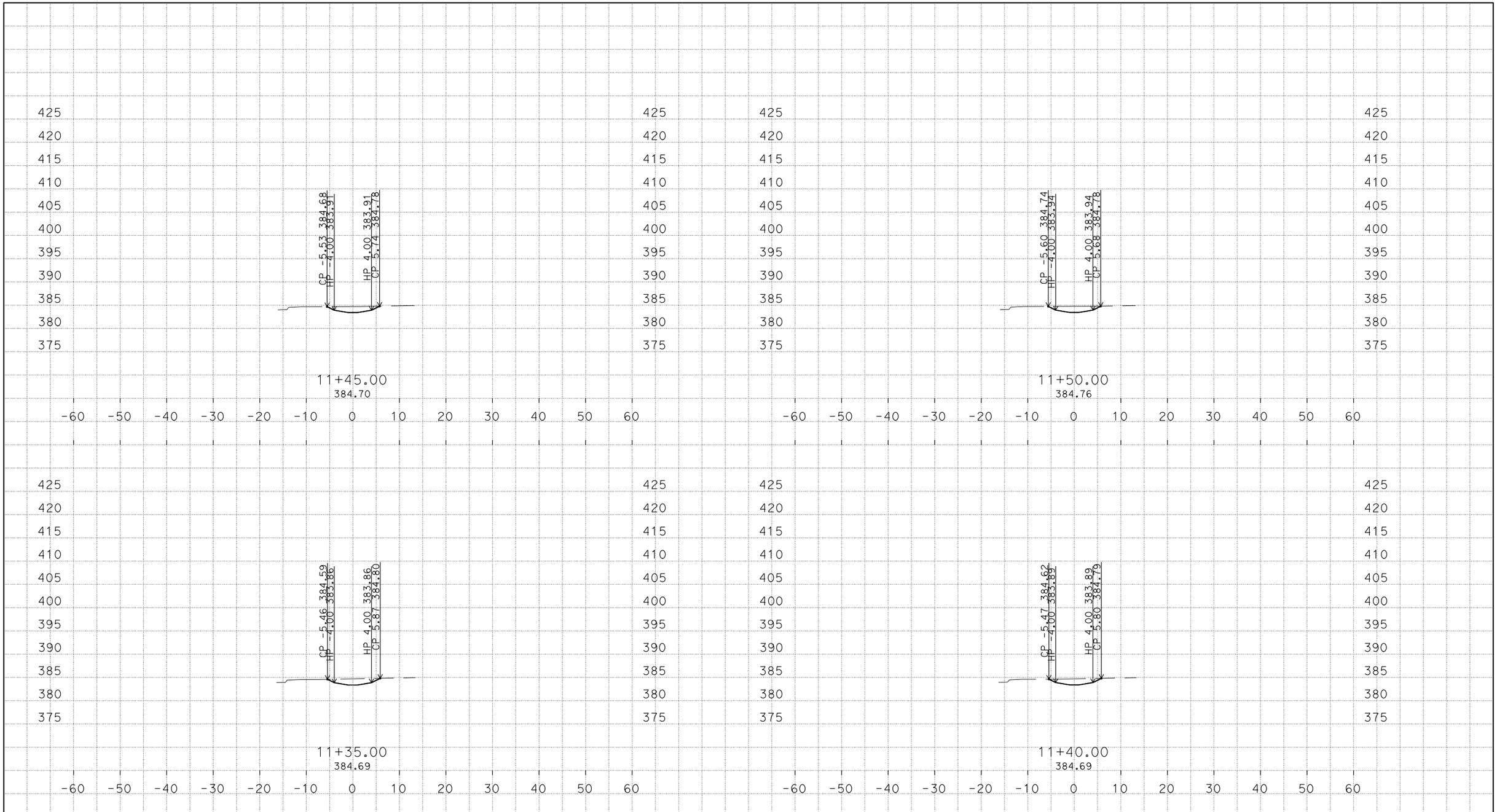

PLOTTED DATE: 30-SEP-2015

SCALE: 1"=10' Horiz.
1"=10' Vert.

PROJECT ID: none set

CONTRACT: none set

DIST/CO/RTE/PM: 07/Los Angeles/I-5/18.4/36.3

CREATED BY: s124970

CROSS SECTIONS

S:\desig\258401\design\C3D\XSec_Qtys
S68_Bioswale-Xsec_TEMP_X_C3D_DWG.dwg - 30-Sep-15 8:42 AM

DESIGN STUDY ONLY

All Dimensions are U.S. Survey Feet

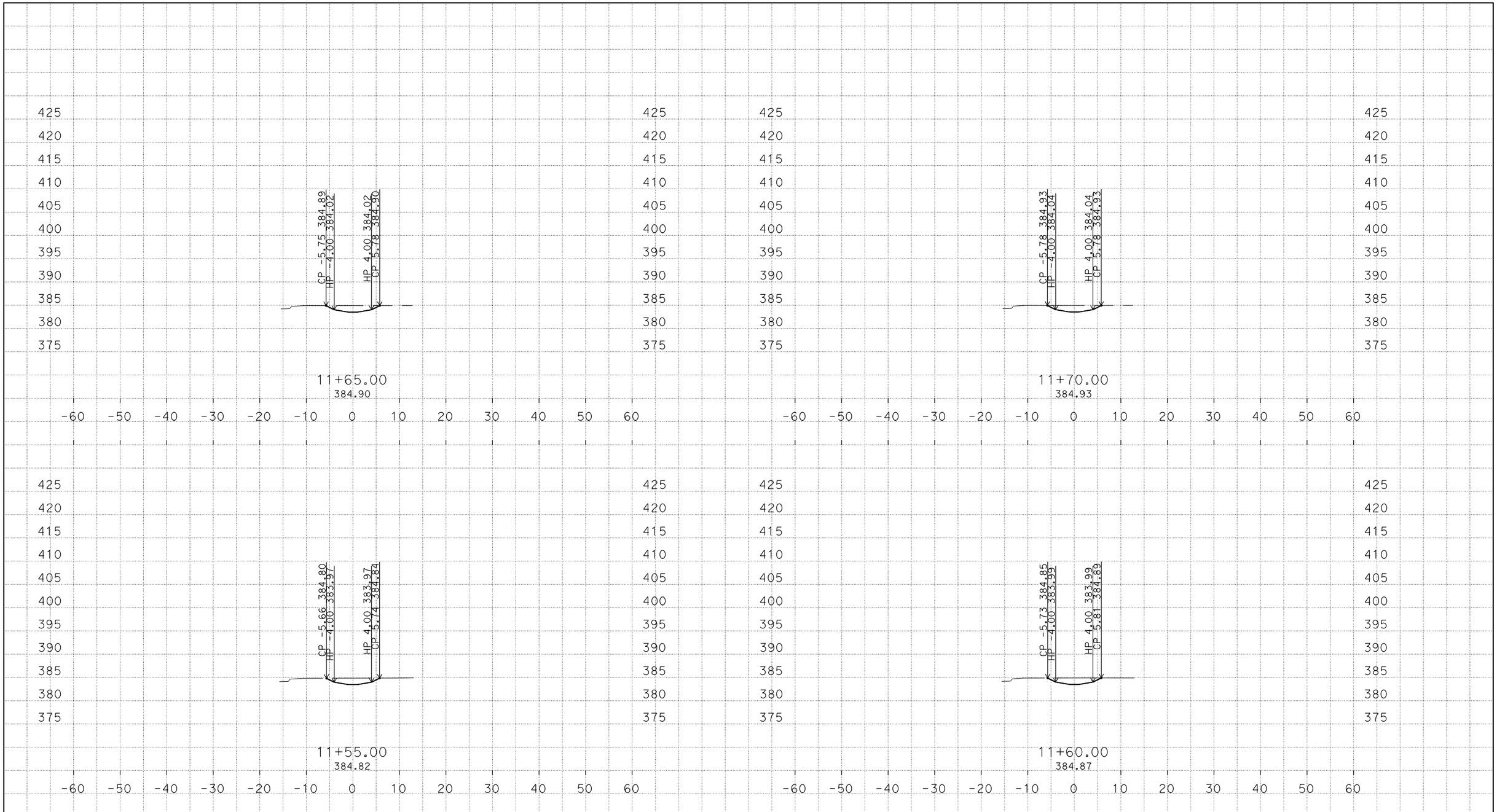

PLOTTED DATE: 30-SEP-2015

SCALE: 1"=10' Horiz.
1"=10' Vert.

PROJECT ID: none set

CONTRACT: none set

DIST/CO/RTE/PM: 07/Los Angeles/I-5/18.4/36.3

CREATED BY: s124970

CROSS SECTIONS

S:\desig\258401\design\C3D\XSec_Qtys
S68_Bioswale-Xsec_TEMP_X_C3D_DWG.dwg - 30-Sep-15 8:42 AM

DESIGN STUDY ONLY

All Dimensions are U.S. Survey Feet

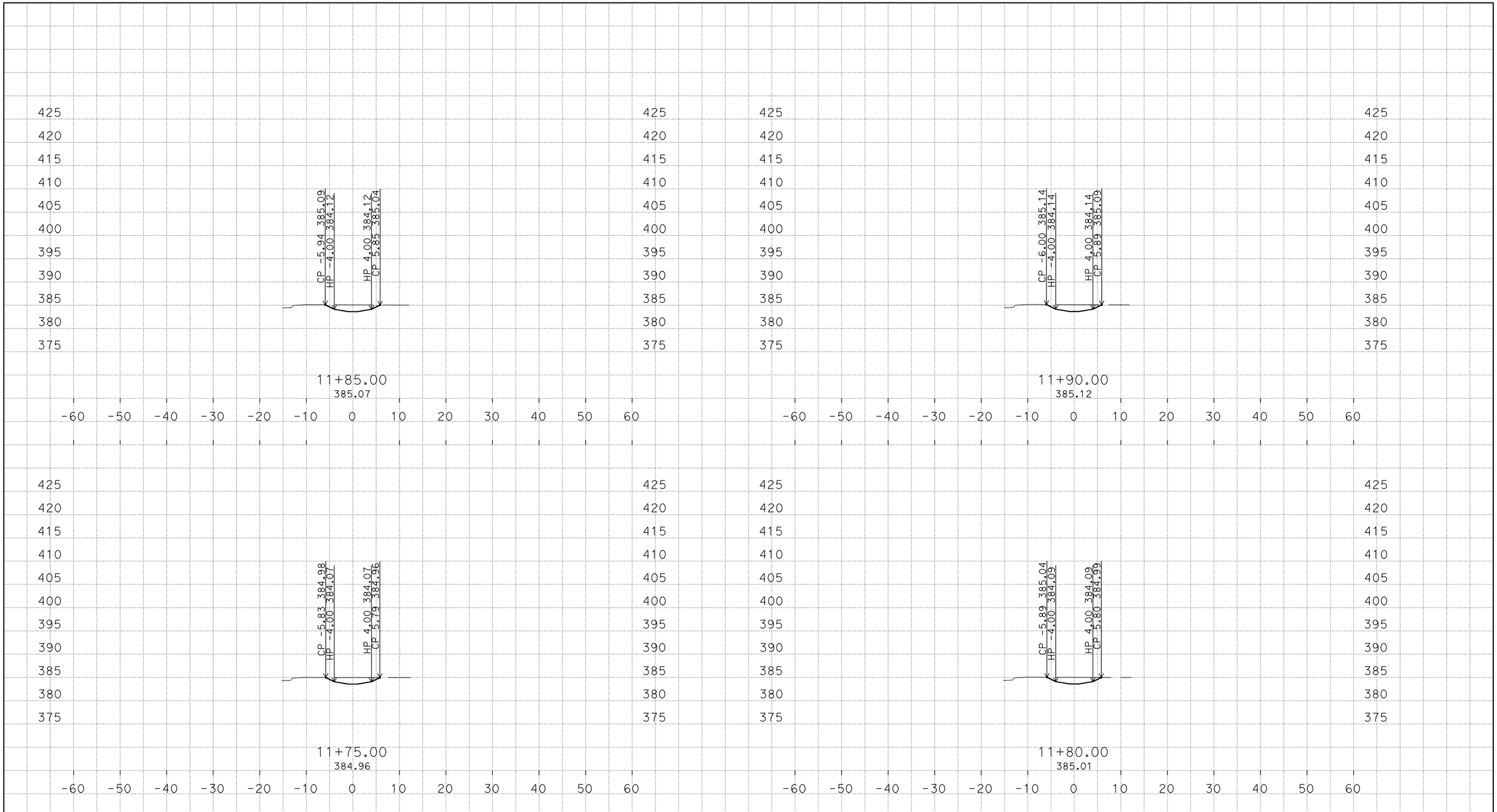

PLOTTED DATE: 30-SEP-2015

SCALE: 1"=10' Horiz.
1"=10' Vert.

PROJECT ID: none set

CONTRACT: none set

DIST/CO/RTE/PM: 07/Los Angeles/I-5/18.4/36.3

CREATED BY: s124970

CROSS SECTIONS

S:\desig\258401\design\C3D\XSec_Qtys
S68_Bioswale-Xsec_TEMP_X_C3D_DWG.dwg - 30-Sep-15 8:42 AM

DESIGN STUDY ONLY

All Dimensions are U.S. Survey Feet

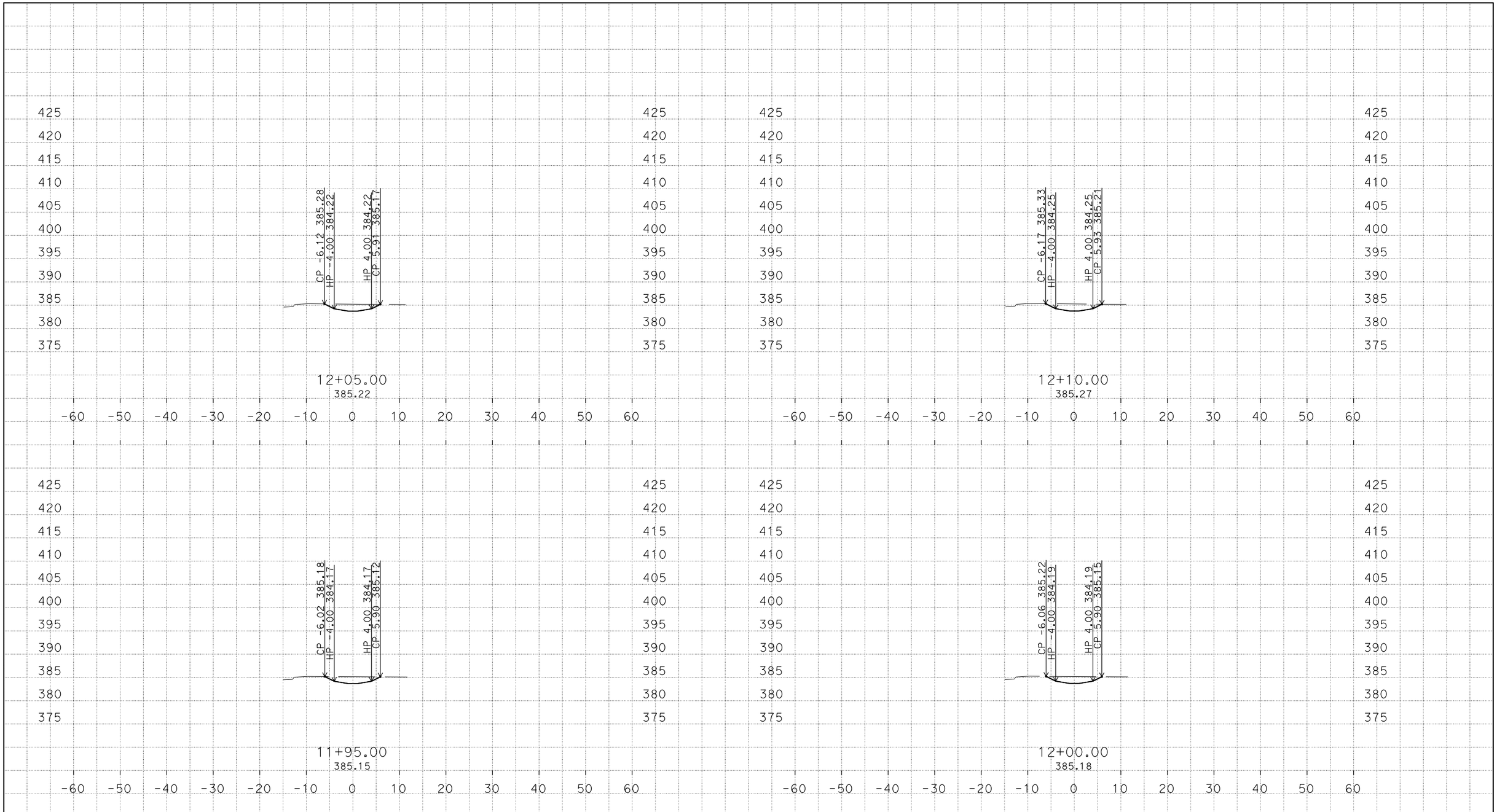

PLOTTED DATE: 30-SEP-2015

SCALE: 1"=10' Horiz.
1"=10' Vert.

PROJECT ID: none set

CONTRACT: none set

DIST/CO/RTE/PM: 07/Los Angeles/I-5/18.4/36.3

CREATED BY: s124970

CROSS SECTIONS

S:\desig\258401\design\C3D\XSec_Qtys
S68_Bioswale-Xsec_TEMP_X_C3D_DWG.dwg - 30-Sep-15 8:42 AM

DESIGN STUDY ONLY

All Dimensions are U.S. Survey Feet

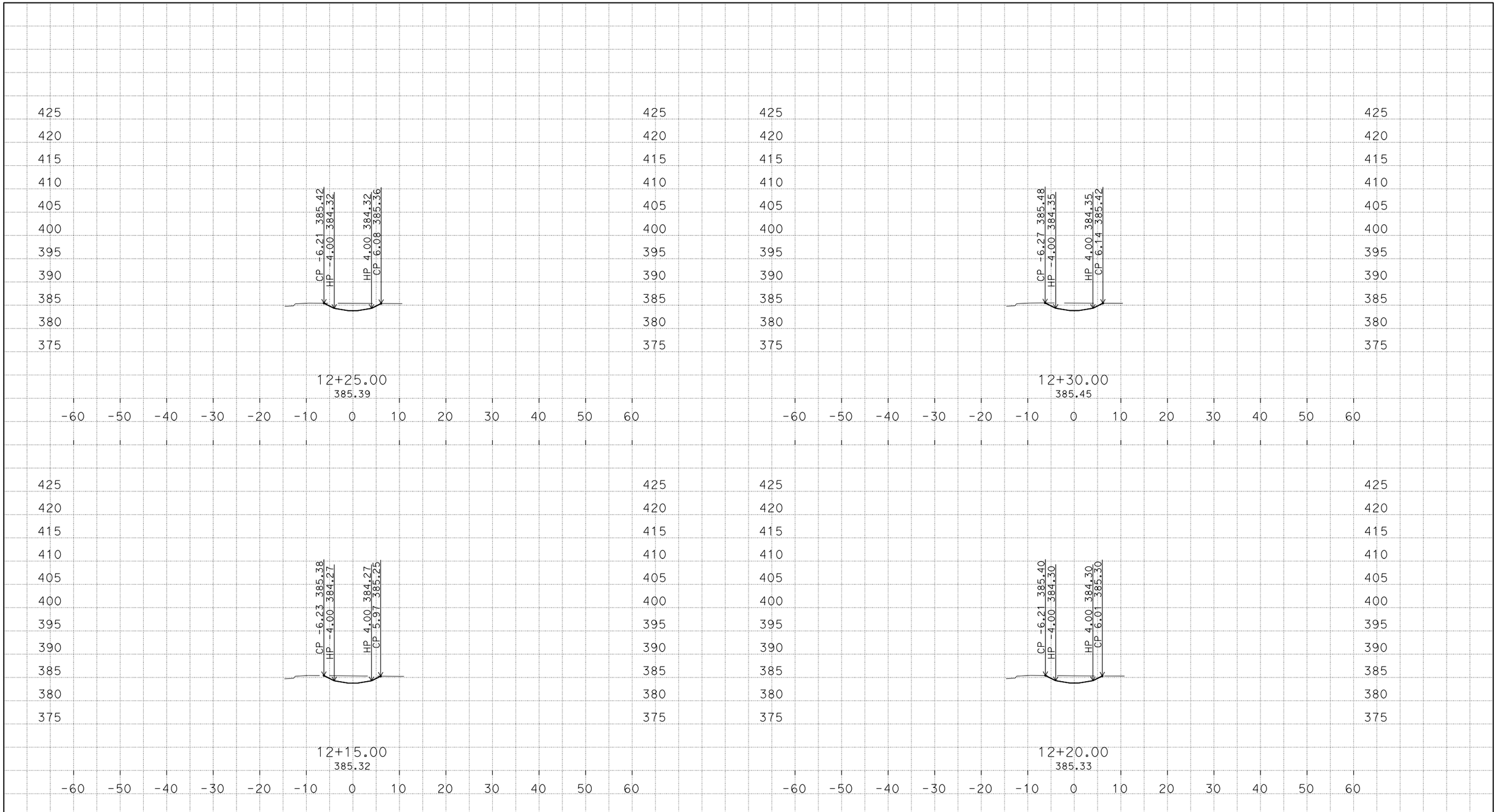

PLOTTED DATE: 30-SEP-2015

SCALE: 1"=10' Horiz.
1"=10' Vert.

PROJECT ID: none set

CONTRACT: none set

DIST/CO/RTE/PM: 07/Los Angeles/I-5/18.4/36.3

CREATED BY: s124970

CROSS SECTIONS

S:\desig\258401\design\C3D\XSec_Qtys
S68_Bioswale-Xsec_TEMP_X_C3D_DWG.dwg - 30-Sep-15 8:42 AM

DESIGN STUDY ONLY

All Dimensions are U.S. Survey Feet

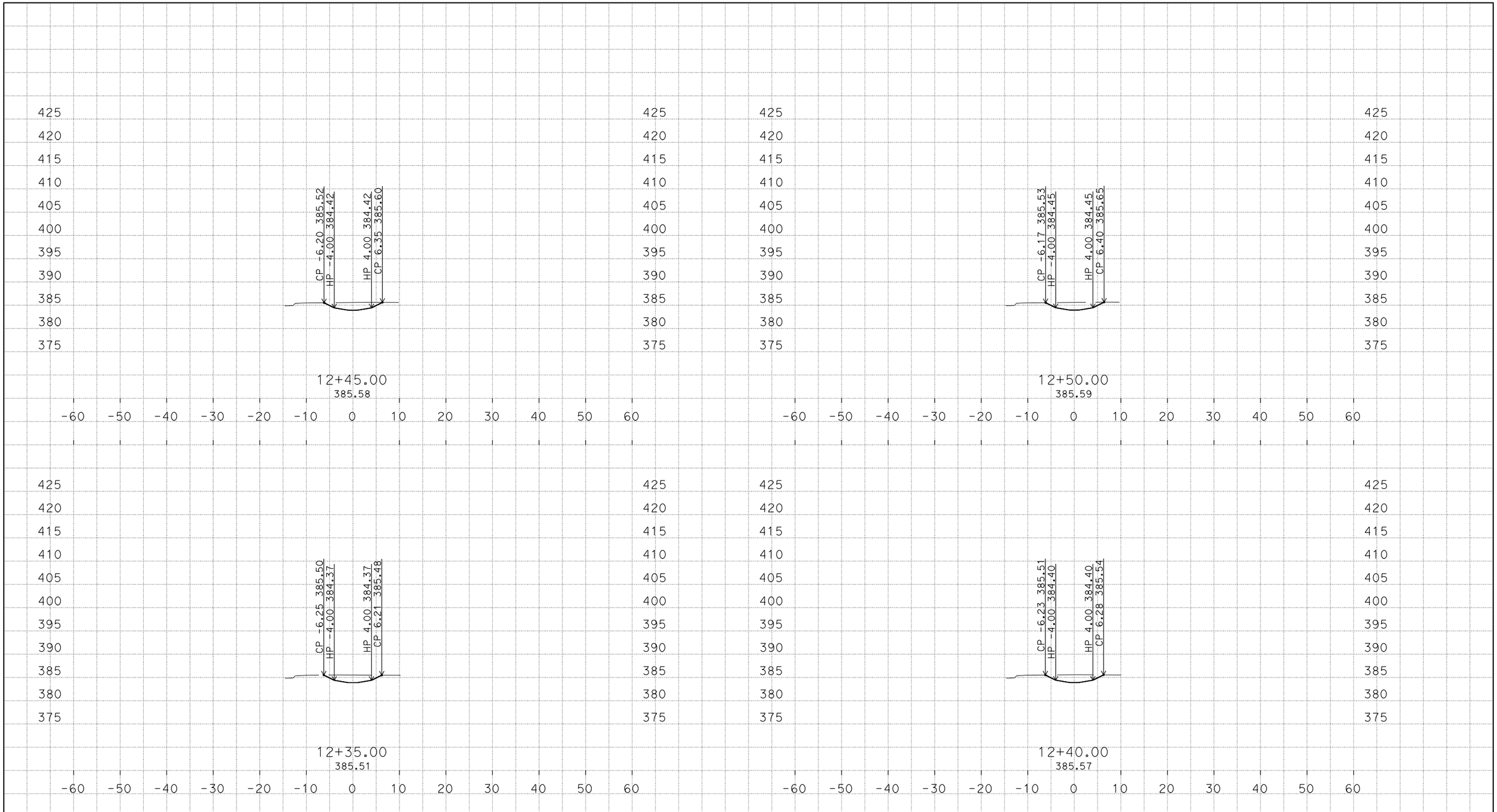

PLOTTED DATE: 30-SEP-2015

SCALE: 1"=10' Horiz.
1"=10' Vert.

PROJECT ID: none set

CONTRACT: none set

DIST/CO/RTE/PM: 07/Los Angeles/I-5/18.4/36.3

CREATED BY: s124970

CROSS SECTIONS

S:\desig\258401\design\C3D\XSec_Qtys
S68_Bioswale-Xsec_TEMP_X_C3D_DWG.dwg - 30-Sep-15 8:42 AM

DESIGN STUDY ONLY

All Dimensions are U.S. Survey Feet

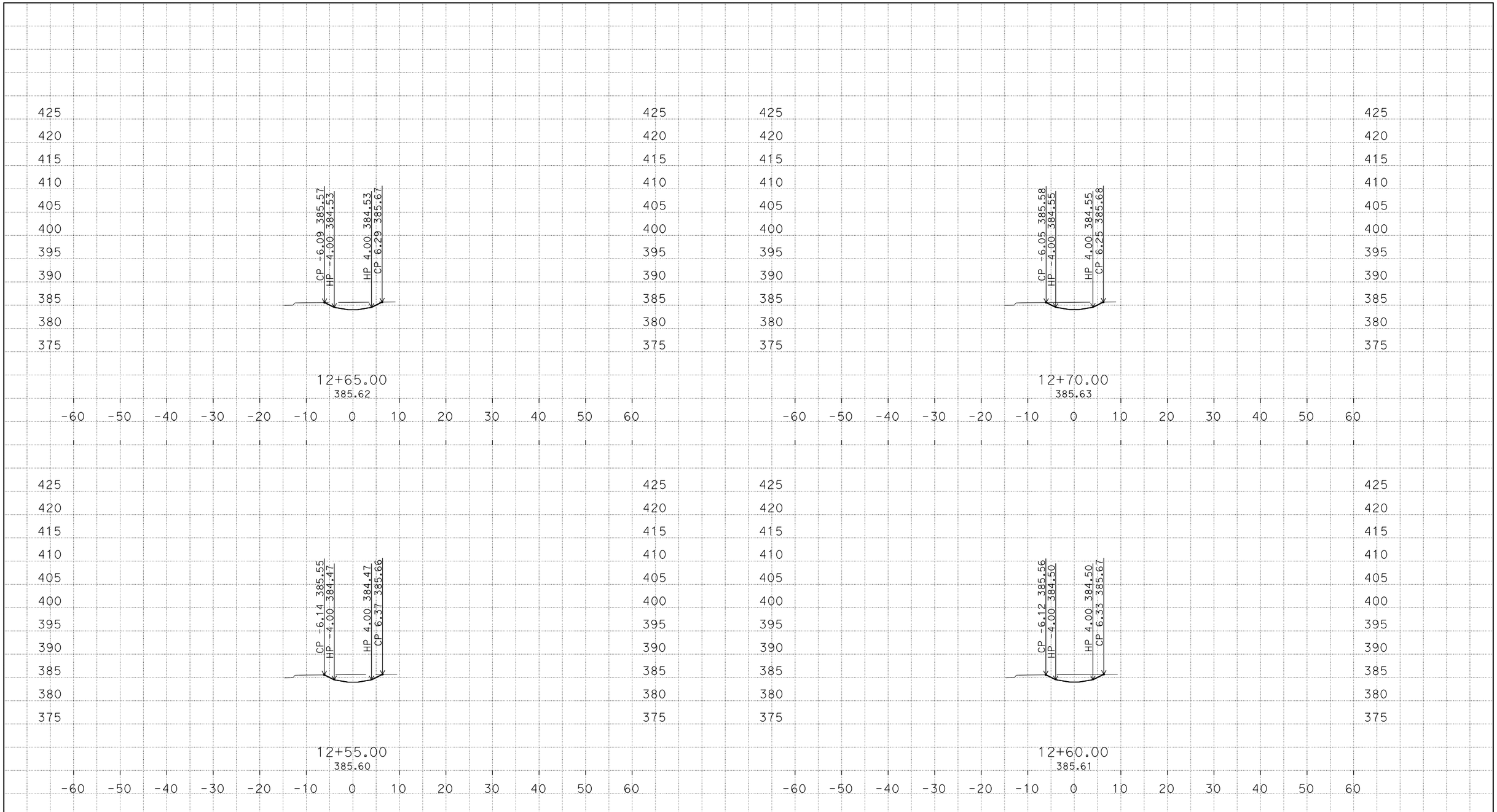

PLOTTED DATE: 30-SEP-2015

SCALE: 1"=10' Horiz.
1"=10' Vert.

PROJECT ID: none set

CONTRACT: none set

DIST/CO/RTE/PM: 07/Los Angeles/I-5/18.4/36.3

CREATED BY: s124970

CROSS SECTIONS

S:\desig\258401\design\C3D\XSec_Qtys
S68_Bioswale-Xsec_TEMP_X_C3D_DWG.dwg - 30-Sep-15 8:42 AM

DESIGN STUDY ONLY

All Dimensions are U.S. Survey Feet

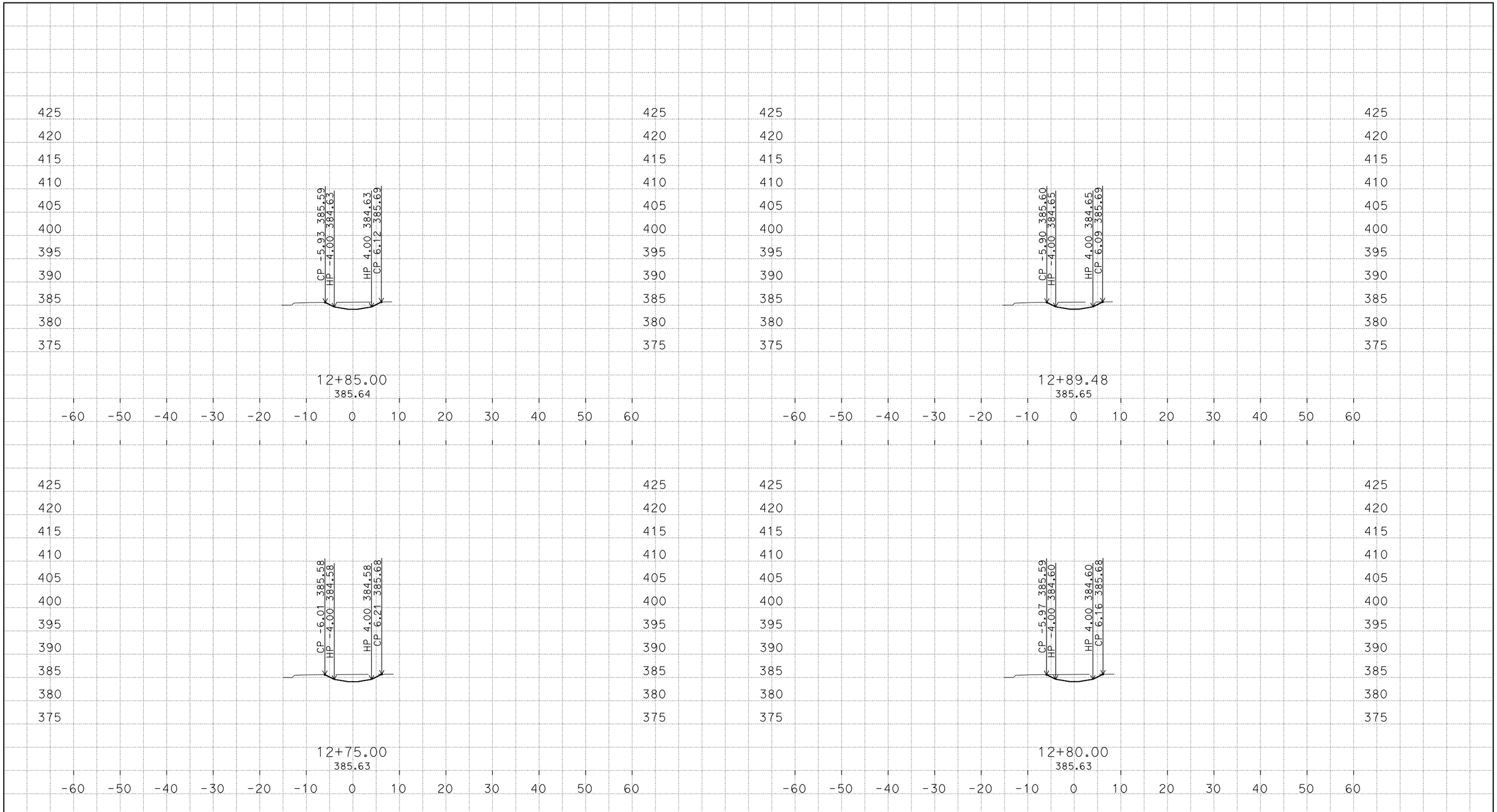

PLOTTED DATE: 30-SEP-2015

SCALE: 1"=10' Horiz.
1"=10' Vert.

PROJECT ID: none set

CONTRACT: none set
DIST/CO/RTE/PM: 07/Los Angeles/I-5/18.4/36.3
CREATED BY: s124970

CROSS SECTIONS
16 OF 21

S:\desig\258401\design\C3D\XSec_Qtys
S68_Bioswale-Xsec_TEMP_X_C3D_DWG.dwg - 30-Sep-15 8:42 AM

DESIGN STUDY ONLY

All Dimensions are U.S. Survey Feet

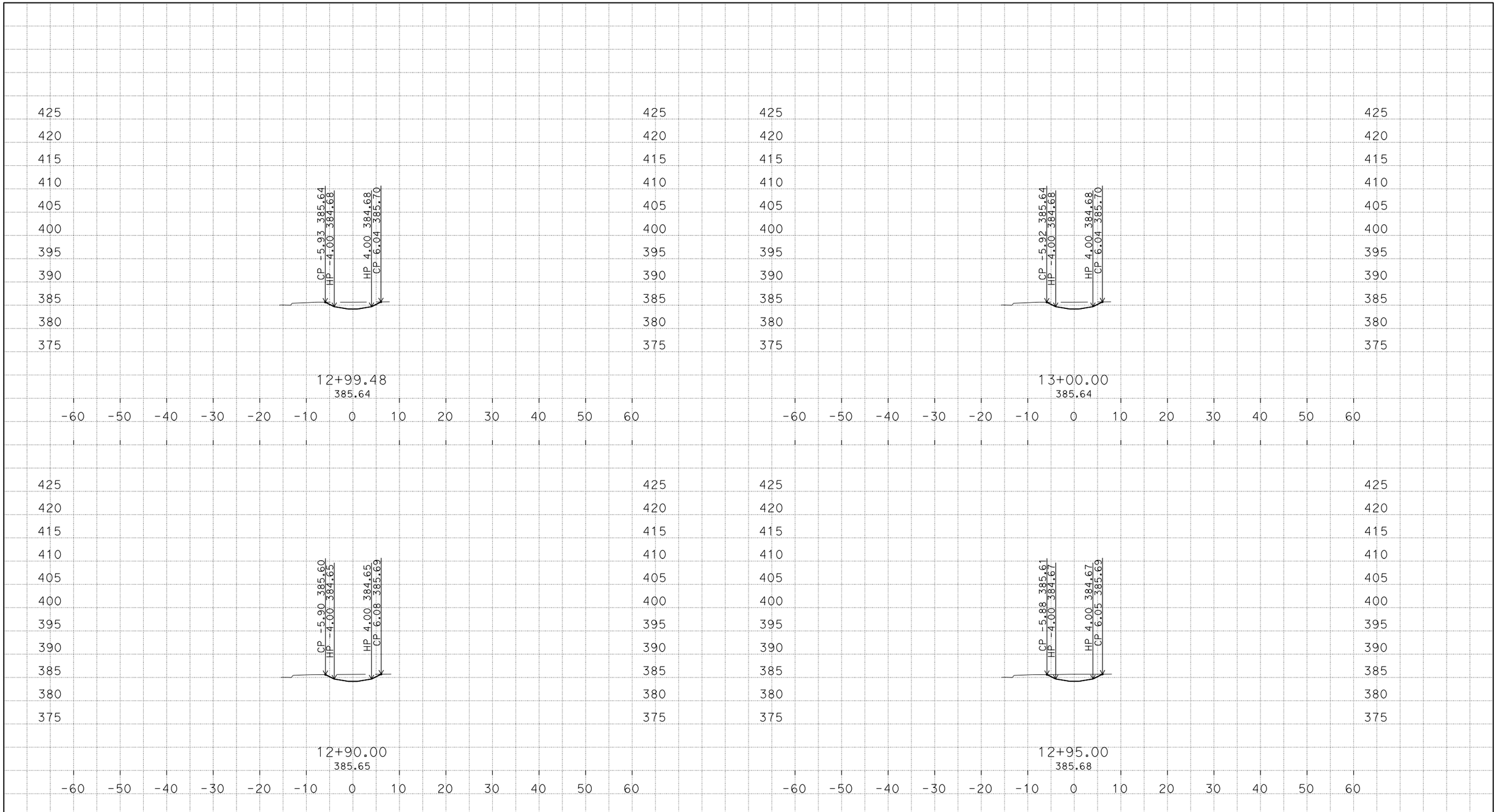

PLOTTED DATE: 30-SEP-2015

SCALE: 1"=10' Horiz.
1"=10' Vert.

PROJECT ID: none set

CONTRACT: none set

DIST/CO/RTE/PM: 07/Los Angeles/I-5/18.4/36.3

CREATED BY: s124970

CROSS SECTIONS

S:\desig\258401\design\C3D\XSec_Qtys
S68_Bioswale-Xsec_TEMP_X_C3D_DWG.dwg - 30-Sep-15 8:42 AM

DESIGN STUDY ONLY

All Dimensions are U.S. Survey Feet

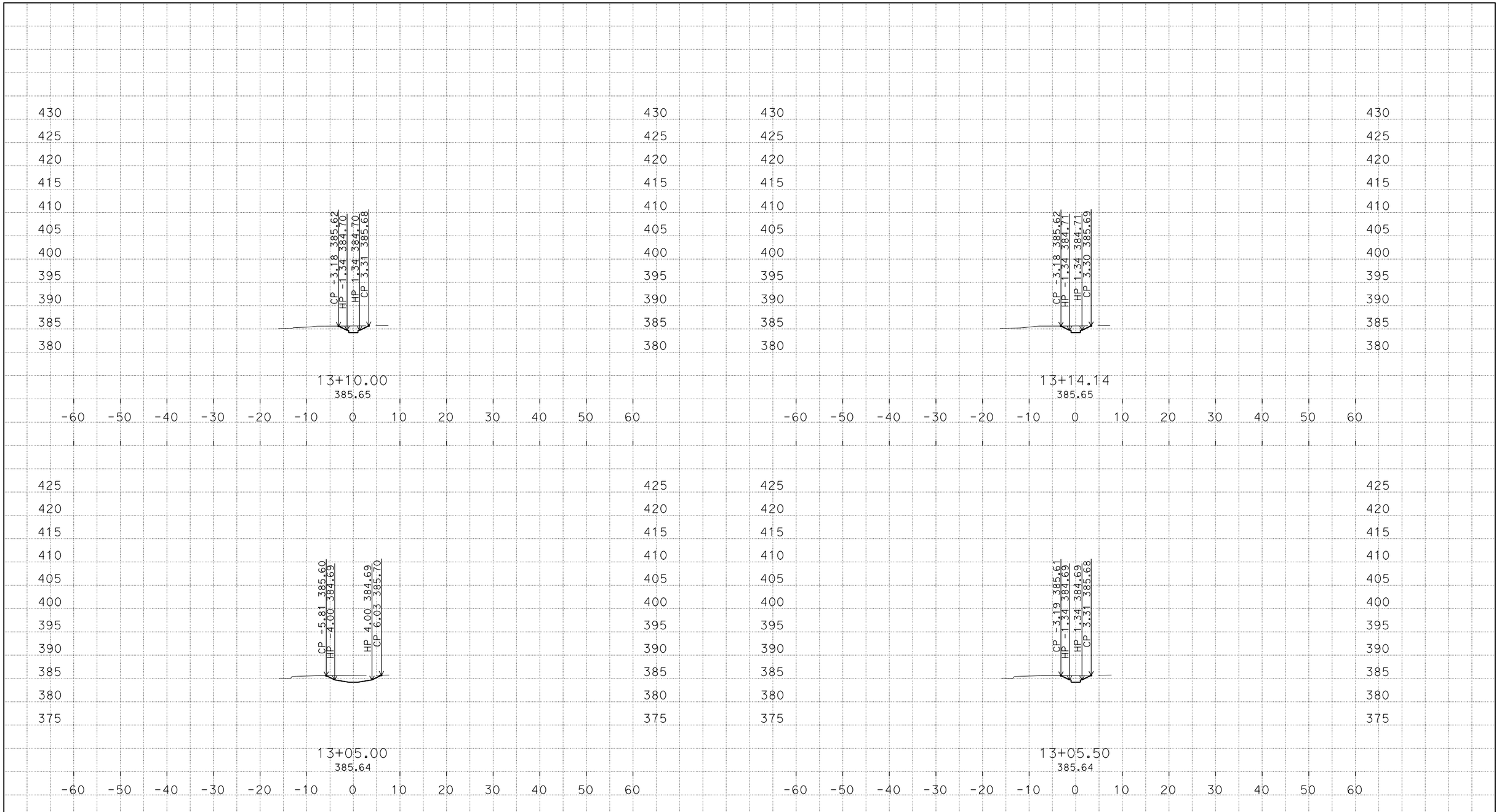

PLOTTED DATE: 30-SEP-2015

SCALE: 1"=10' Horiz.
1"=10' Vert.

PROJECT ID: none set

CONTRACT: none set
DIST/CO/RTE/PM: 07/Los Angeles/I-5/18.4/36.3
CREATED BY: s124970

CROSS SECTIONS
18 OF 21

S:\desig\258401\design\C3D\XSec_Qtys
S68_Bioswale-Xsec_TEMP_X_C3D_DWG.dwg - 30-Sep-15 8:42 AM

DESIGN STUDY ONLY

All Dimensions are U.S. Survey Feet

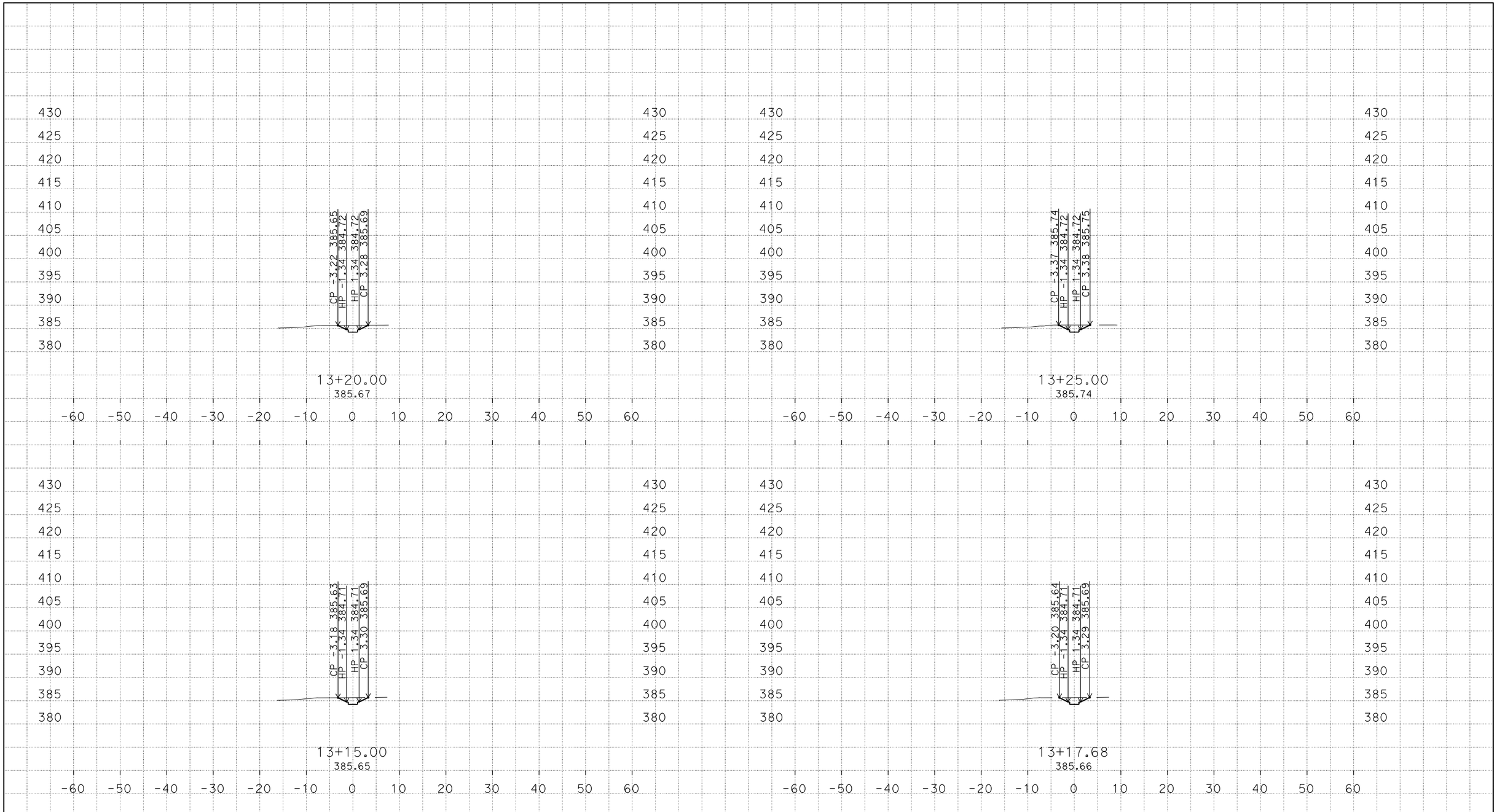

PLOTTED DATE: 30-SEP-2015

SCALE: 1"=10' Horiz.
1"=10' Vert.

PROJECT ID: none set

CONTRACT: none set
DIST/CO/RTE/PM: 07/Los Angeles/I-5/18.4/36.3
CREATED BY: s124970

CROSS SECTIONS
19 OF 21

S:\desig\258401\design\C3D\XSec_Qtys
S68_Bioswale-Xsec_TEMP_X_C3D_DWG.dwg - 30-Sep-15 8:42 AM

DESIGN STUDY ONLY

All Dimensions are U.S. Survey Feet

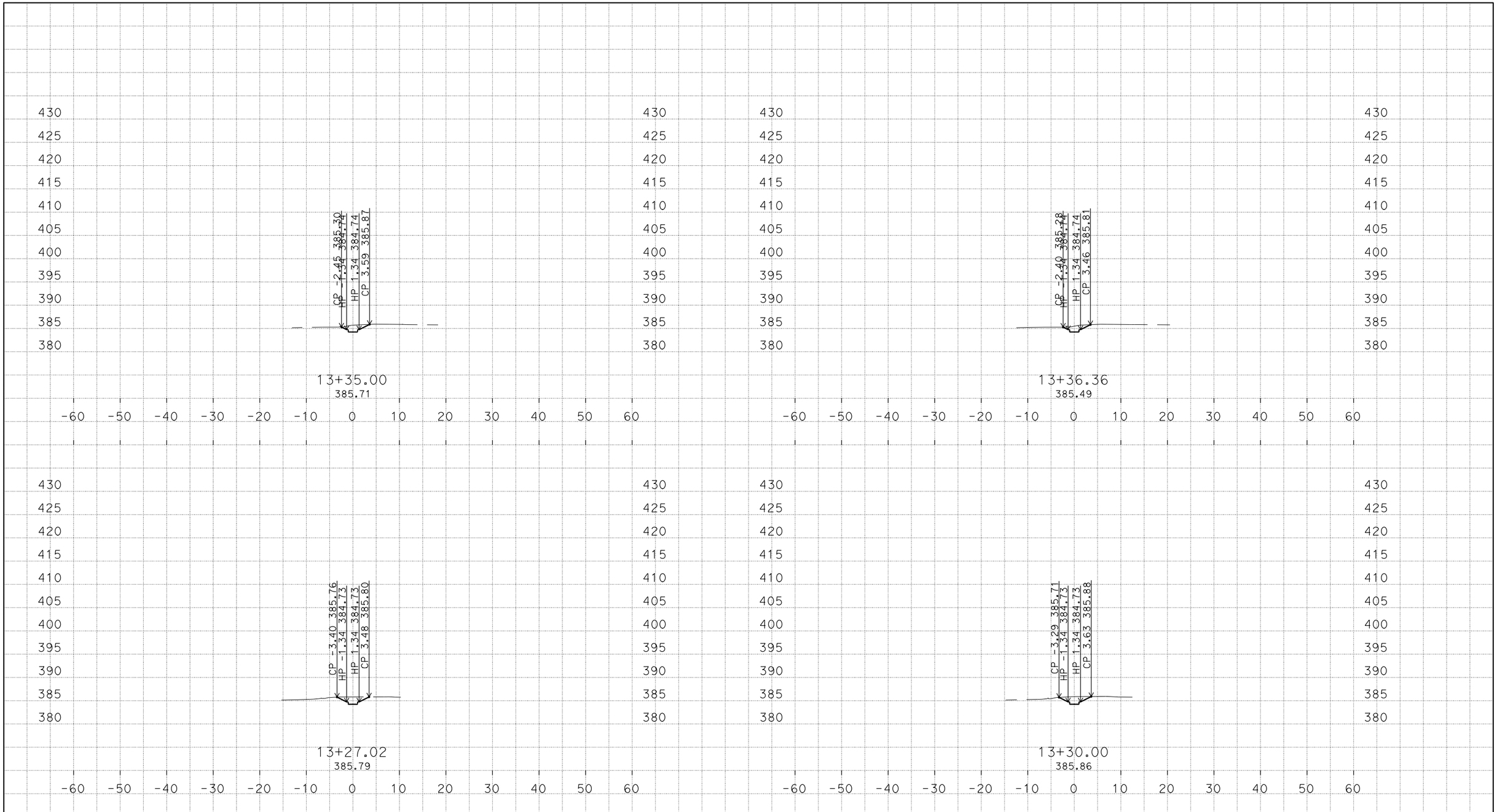

PLOTTED DATE: 30-SEP-2015

SCALE: 1"=10' Horiz.
1"=10' Vert.

PROJECT ID: none set

CONTRACT: none set

DIST/CO/RTE/PM: 07/Los Angeles/I-5/18.4/36.3

CREATED BY: s124970

CROSS SECTIONS

S:\desig\258401\design\C3D\XSec_Qtys
S68_Bioswale-Xsec_TEMP_X_C3D_DWG.dwg - 30-Sep-15 8:42 AM

DESIGN STUDY ONLY

All Dimensions are U.S. Survey Feet

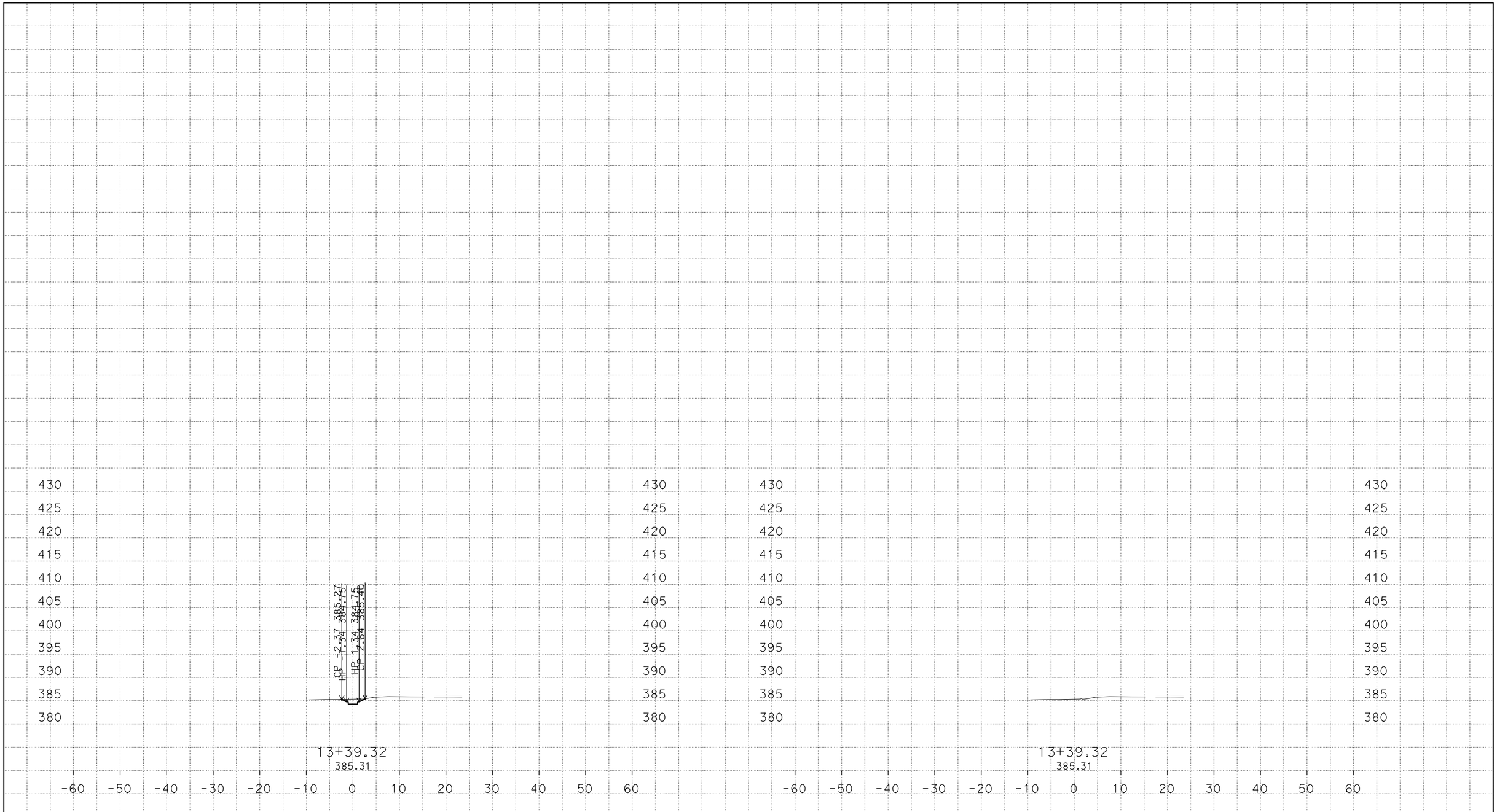

PLOTTED DATE: 30-SEP-2015

SCALE: 1"=10' Horiz.
1"=10' Vert.

PROJECT ID: none set

CONTRACT: none set
DIST/CO/RTE/PM: 07/Los Angeles/I-5/18.4/36.3
CREATED BY: s124970

CROSS SECTIONS
21 OF 21

S:\desig\258401\design\C3D\XSec_Qtys
S68_Bioswale-Xsec_TEMP_X_C3D_DWG.dwg - 30-Sep-15 8:42 AM