CONTRACT No.: 07-254904
PROJECT ID: 0700000464
ROUTE: 07-LA-14, PM R52.6/R59.2

CROSS SECTION DRAWINGS

AT

ANAVERDE CREEK (AVENUE "R")

DESIGN STUDY ONLY

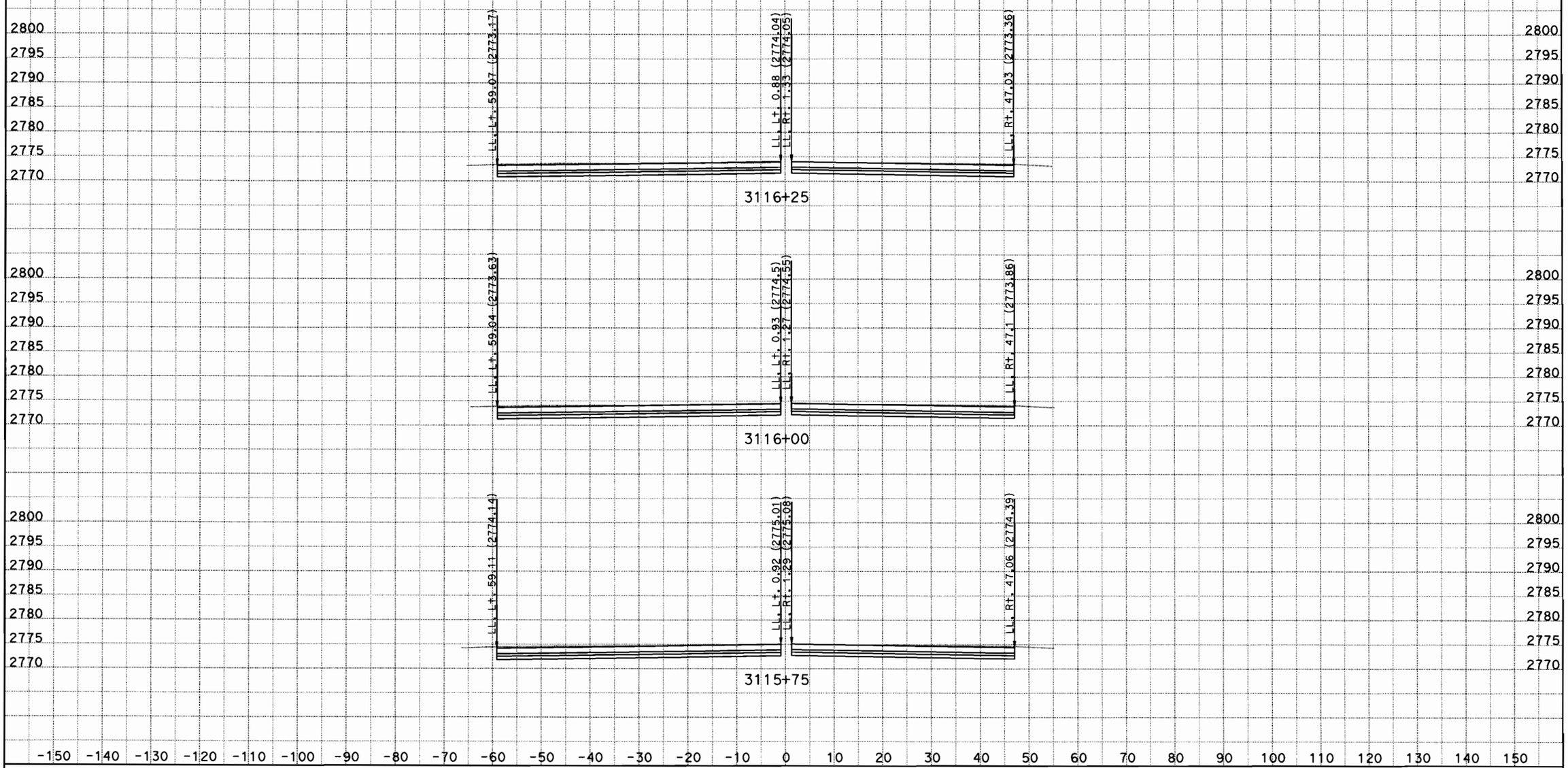

DATE: 5/26/2011

KC Project: 14AVE_R File: S:\desig*901\radera*AVE_R*aversbnbout52711.ear

SCALE: 1" = 10' Horiz.
1" = 10' Vert.

All Dimensions are US Survey Feet

A1

CROSS SECTIONS

SHEET 1 OF XXX

6/1/11

DESIGN STUDY ONLY

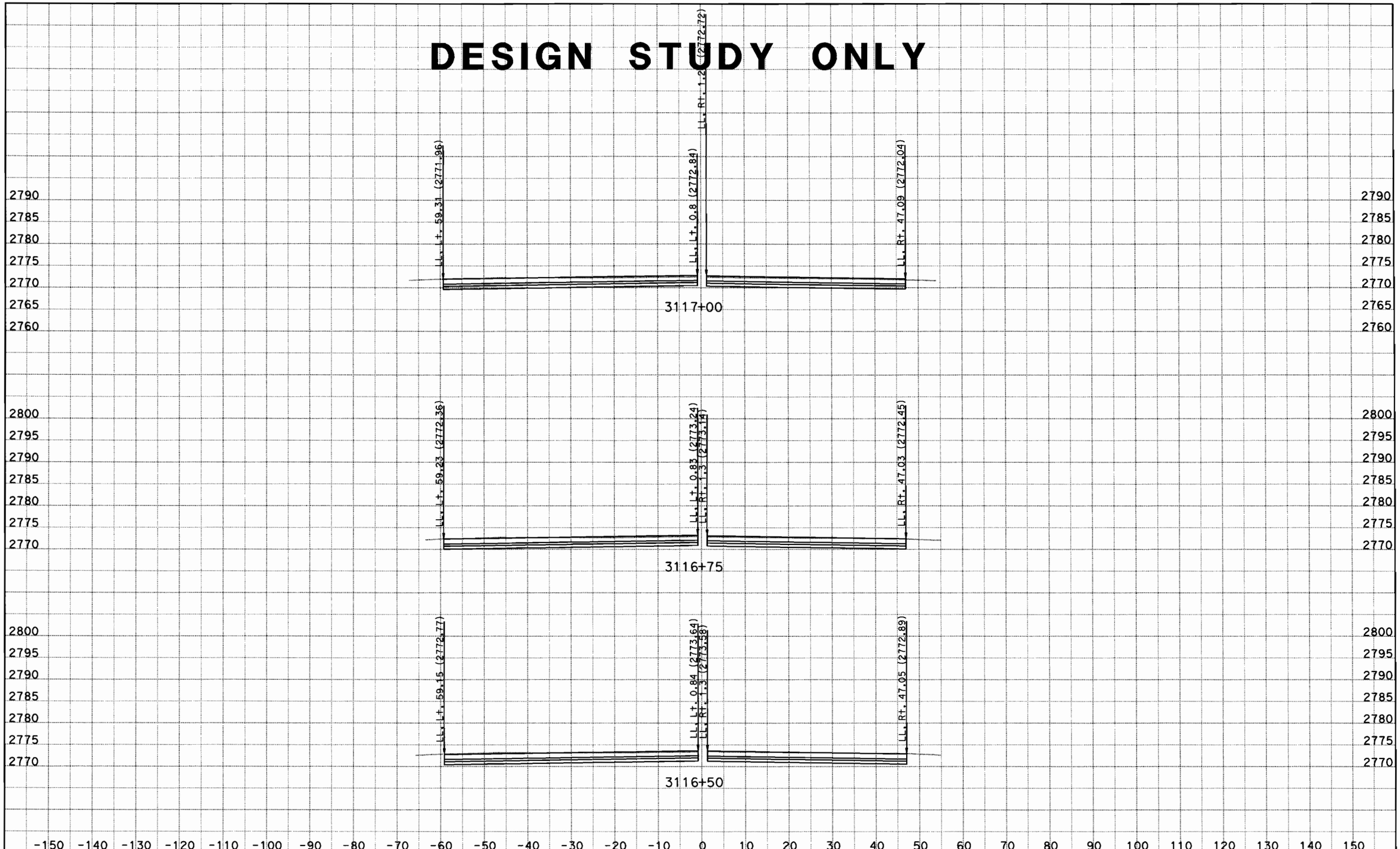

DATE: 5/26/2011

KC Project: 14AVE_R File: S:\desig*901\radera*AVE_R*aversbnbout52711.ear

SCALE: 1" = 10' Horiz.
1" = 10' Vert.

All Dimensions are US Survey Feet

A1

CROSS SECTIONS

SHEET 2 OF XXX

6/11

DESIGN STUDY ONLY

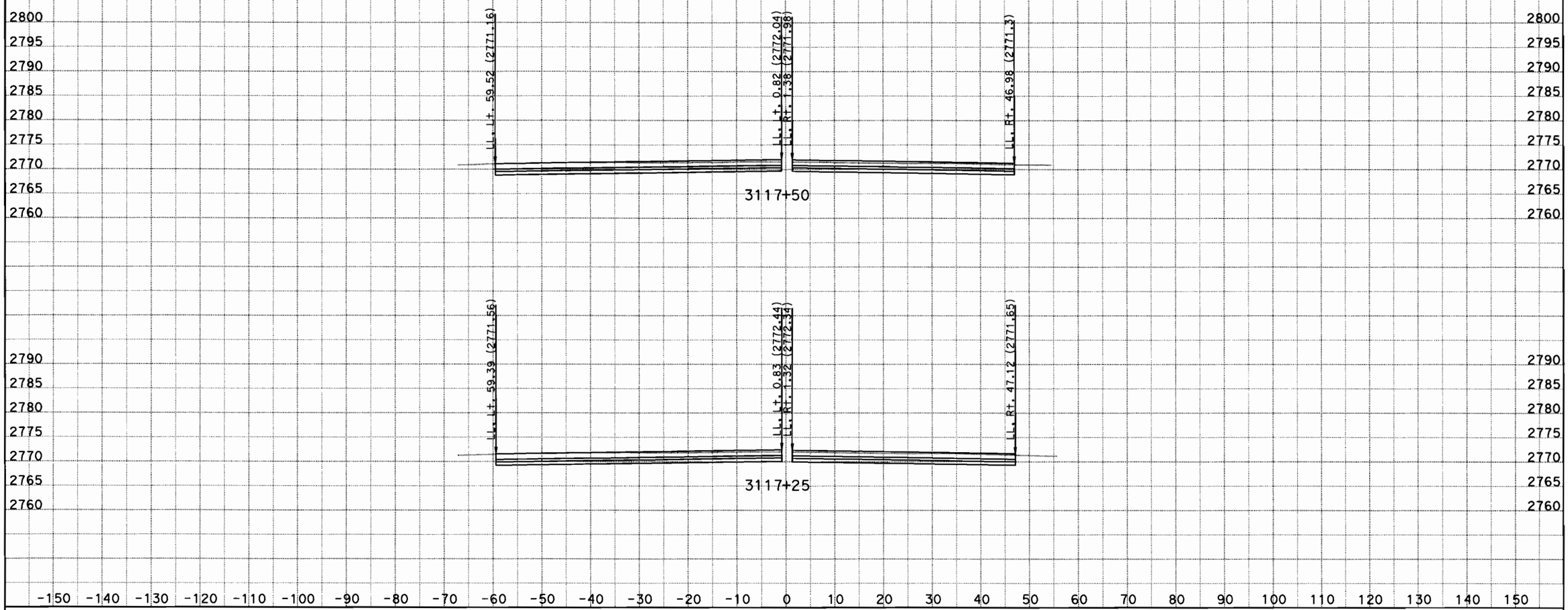

DATE: 5/26/2011

KC Project: 14AVE_R File: S:\desig*901\radera*AVE_R*aversbnbout52711.ear

SCALE: 1" = 10' Horiz.
1" = 10' Vert.

All Dimensions are US Survey Feet

A1

CROSS SECTIONS

SHEET 3 OF XXX

DESIGN STUDY ONLY

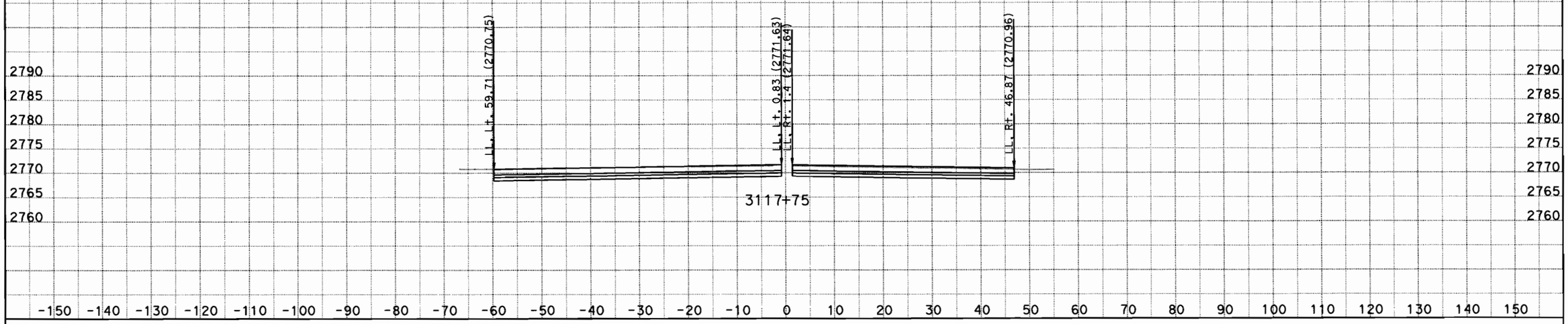

DATE: 5/26/2011

KC Project: 14AVE_R File: S:\desig*901\radera*AVE_R*aversbnbout52711.ear

SCALE: 1" = 10' Horiz.
1" = 10' Vert.

All Dimensions are US Survey Feet

A1

CROSS SECTIONS

SHEET 4 OF XXX