DESIGN STUDY ONLY

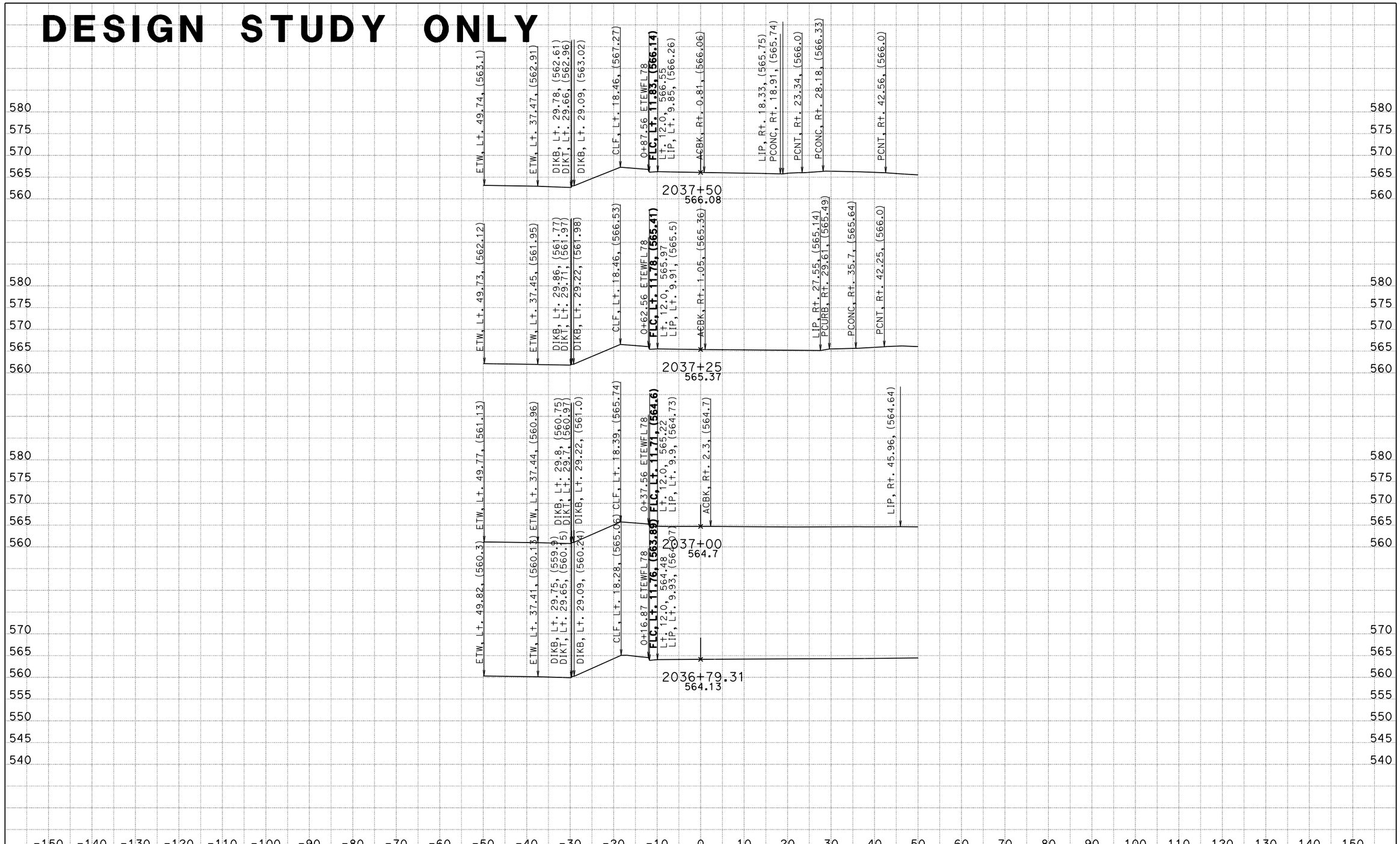

DATE: 2/3/2014

KC Project: 0818E File: S:\desig\1193u1\DesignD\Const Details Frontage Rd\Station_Line_ETEWFL78.EAR

SCALE: 1" = 10' Horiz.
1" = 10' Vert.

All Dimensions are US Survey Feet

TEM1
CROSS SECTIONS

SHEET 1 OF XXX

DESIGN STUDY ONLY

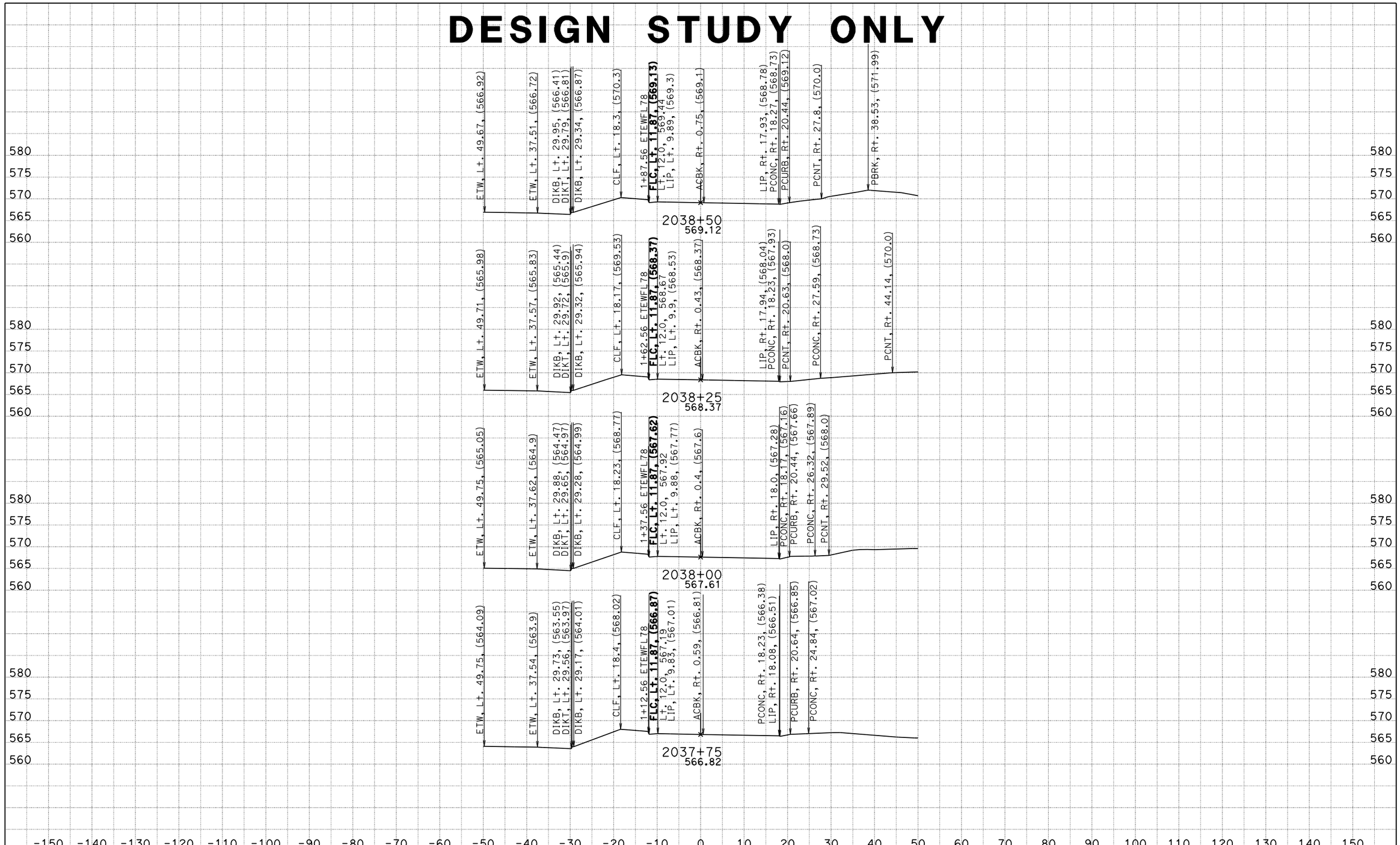

DATE: 2/3/2014

KC Project: 0818E File: S:\desig\1193u1\DesignD\Const Details Frontage Rd\Station_Line_ETEWFL78.EAR

SCALE: 1" = 10' Horiz.
1" = 10' Vert.

All Dimensions are US Survey Feet

TEM1
CROSS SECTIONS

SHEET 2 OF XXX

DESIGN STUDY ONLY



DATE: 2/3/2014

KC Project: 0818E File: S:\desig\1193u1\DesignD\Const Details Frontage Rd\Station_Line_ETEWFL78.EAR

SCALE: 1" = 10' Horiz.
1" = 10' Vert.

All Dimensions are US Survey Feet

TEM1
CROSS SECTIONS

SHEET 3 OF XXX

DESIGN STUDY ONLY

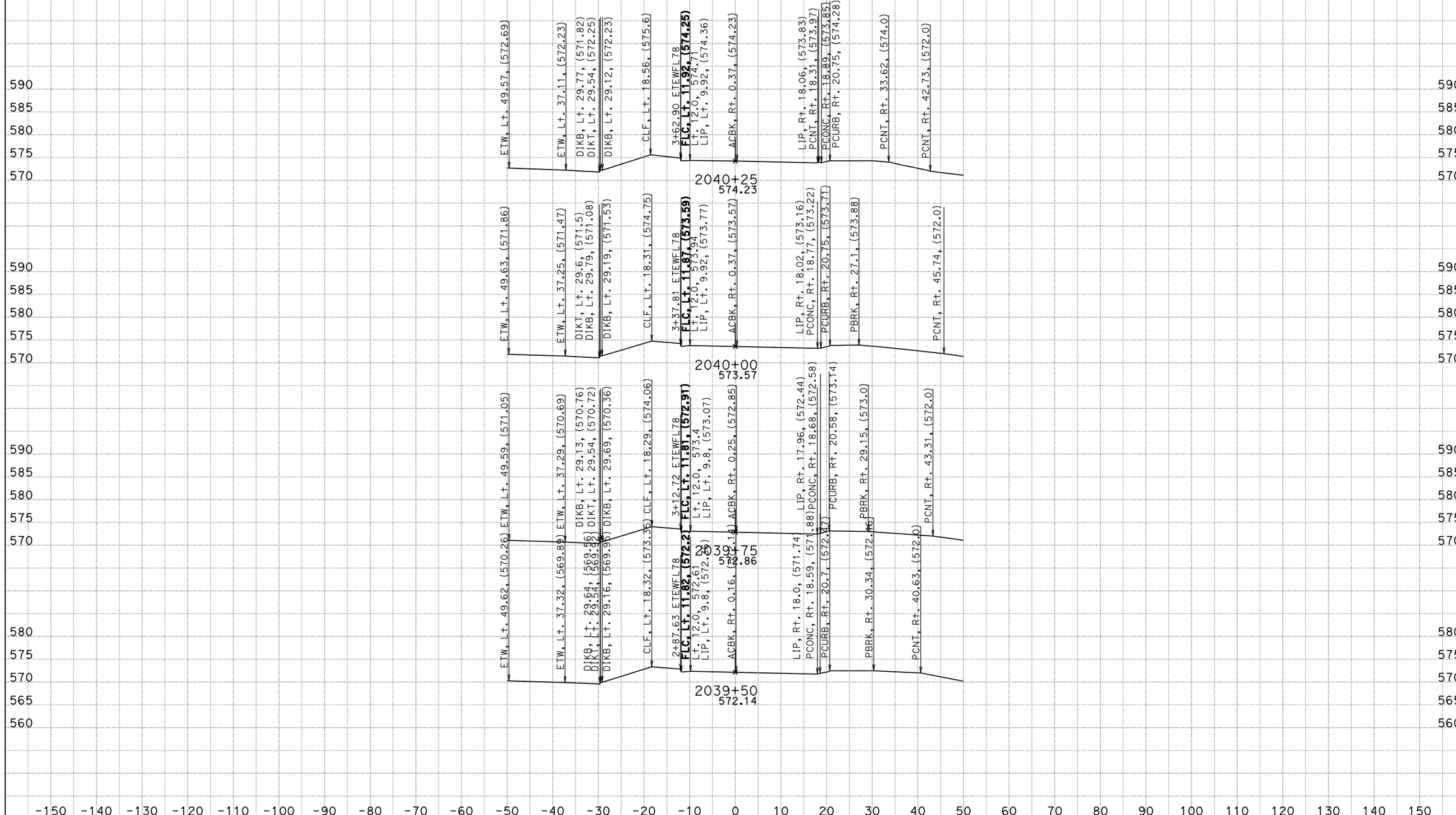

DATE: 2/3/2014

KC Project: 0818E File: S:\desig\1193u1\DesignD\Const Details Frontage Rd\Station_Line_ETEWFL78.EAR

SCALE: 1" = 10' Horiz.
1" = 10' Vert.

All Dimensions are US Survey Feet

TEM1
CROSS SECTIONS

SHEET 4 OF XXX

DESIGN STUDY ONLY

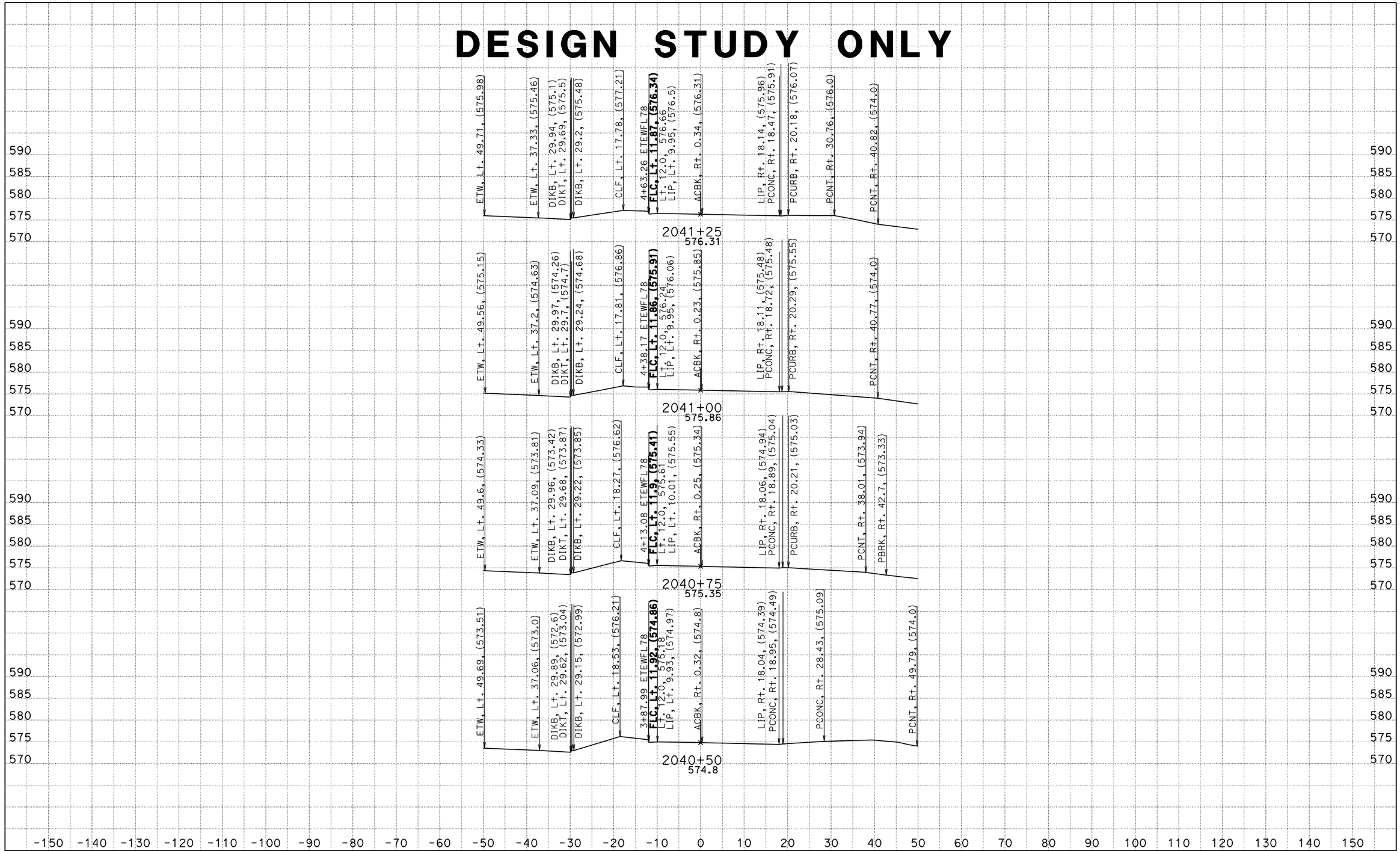

DATE: 2/3/2014

KC Project: 0818E File: S:\desig\1193u1\DesignD\Const Details Frontage Rd\Station_Line_ETEWFL78.EAR

SCALE: 1" = 10' Horiz.
1" = 10' Vert.

All Dimensions are US Survey Feet

TEM1
CROSS SECTIONS

SHEET 5 OF XXX

DESIGN STUDY ONLY

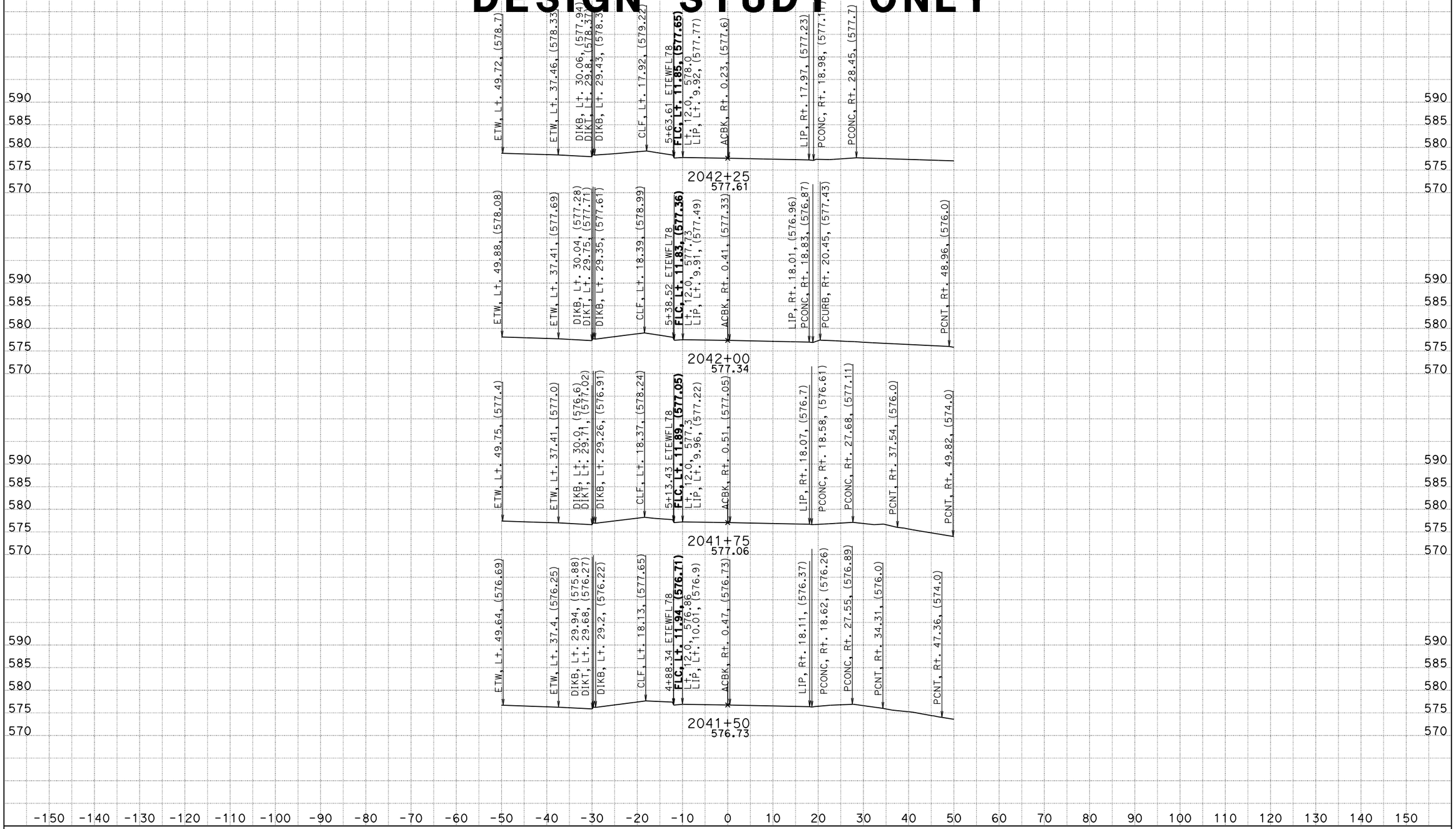

DATE: 2/3/2014

KC Project: 0818E File: S:\desig\1193u1\DesignD\Const Details Frontage Rd\Station_Line_ETEWFL78.EAR

SCALE: 1" = 10' Horiz.
1" = 10' Vert.

All Dimensions are US Survey Feet

TEM1
CROSS SECTIONS

SHEET 6 OF XXX

DESIGN STUDY ONLY



DATE: 2/3/2014

KC Project: 0818E File: S:\desig\1193u1\DesignD\Const Details Frontage Rd\Station_Line_ETEWFL78.EAR

SCALE: 1" = 10' Horiz.
1" = 10' Vert.

All Dimensions are US Survey Feet

TEM1
CROSS SECTIONS

SHEET 7 OF XXX

DESIGN STUDY ONLY

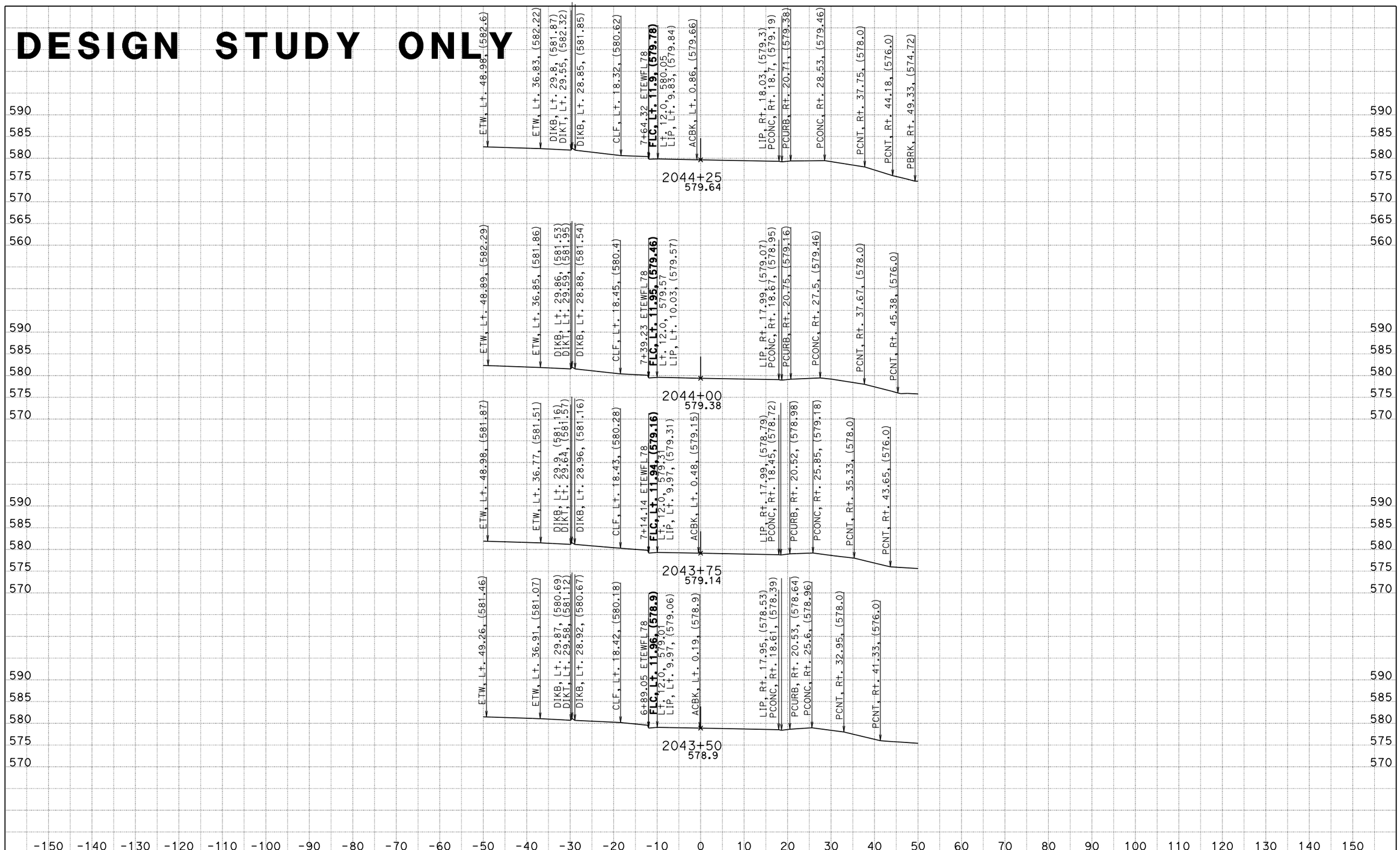

DATE: 2/3/2014

KC Project: 0818E File: S:\desig\1193u1\DesignD\Const Details Frontage Rd\Station_Line_ETEWFL78.EAR

SCALE: 1" = 10' Horiz.
1" = 10' Vert.

All Dimensions are US Survey Feet

TEM1
CROSS SECTIONS

SHEET 8 OF XXX

DESIGN STUDY ONLY

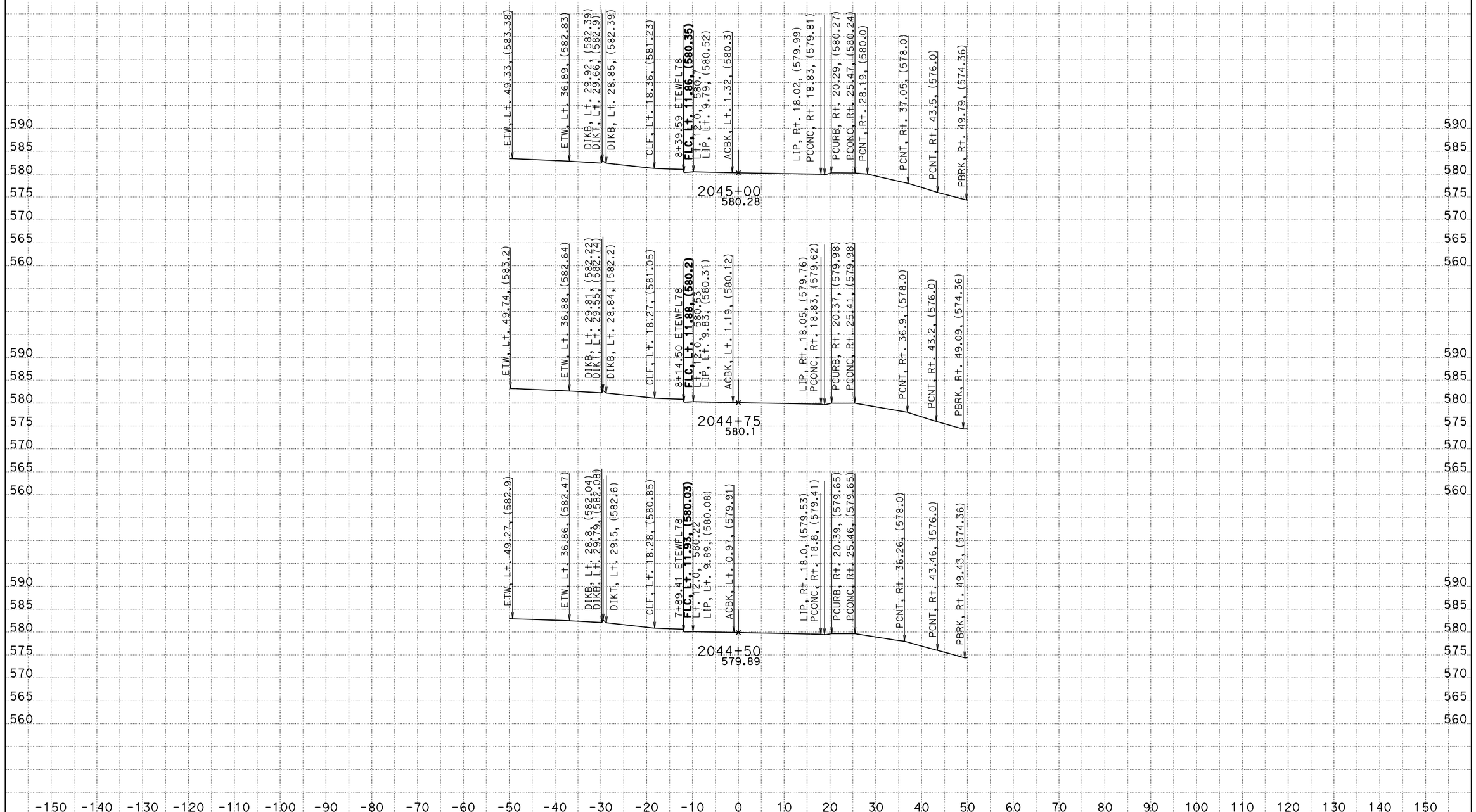

DATE: 2/3/2014

KC Project: 0818E File: S:\desig\1193u1\DesignD\Const Details Frontage Rd\Station_Line_ETEWFL78.EAR

SCALE: 1" = 10' Horiz.
1" = 10' Vert.

All Dimensions are US Survey Feet

TEM1
CROSS SECTIONS

SHEET 9 OF XXX

DESIGN STUDY ONLY

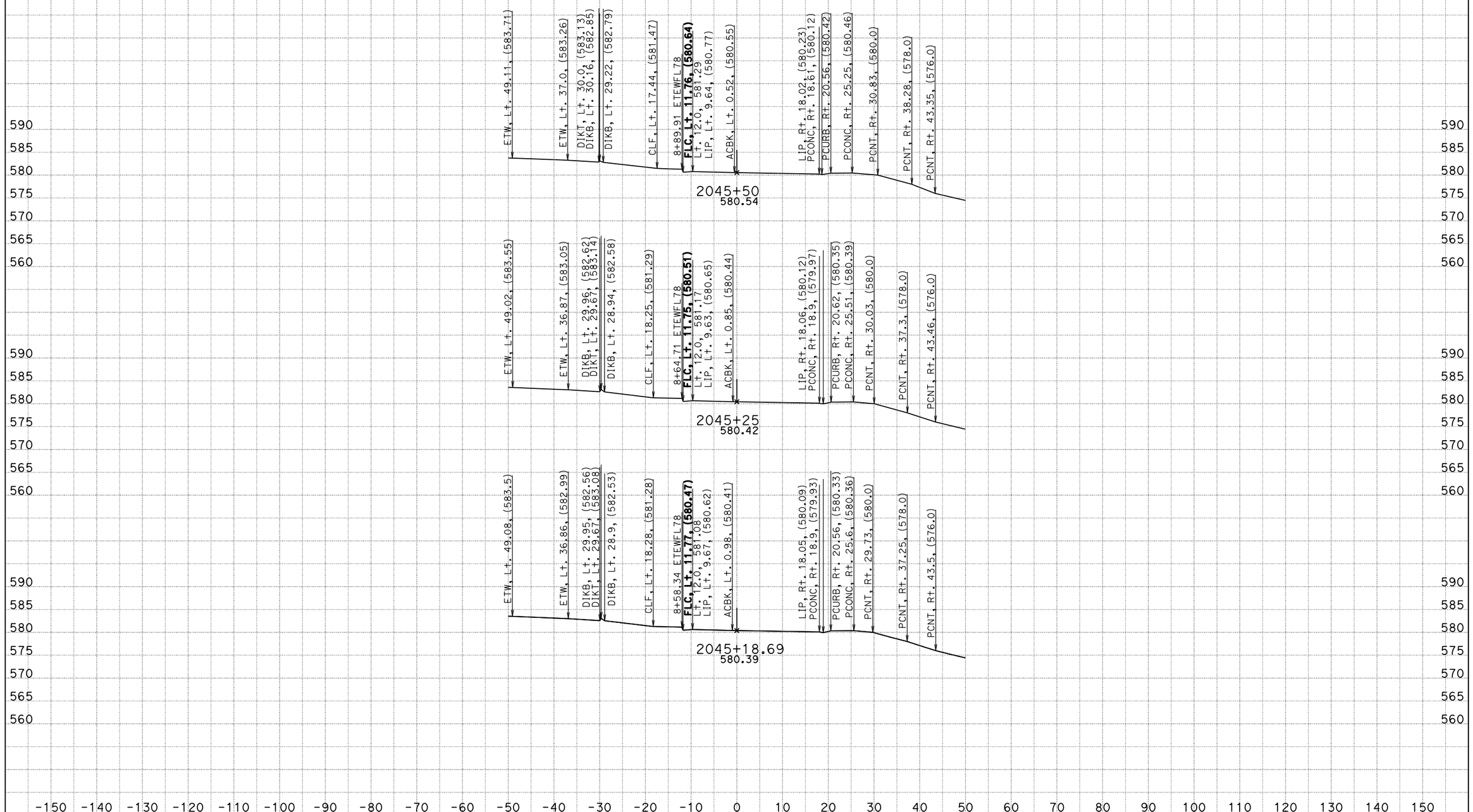

DATE: 2/3/2014

KC Project: 0818E File: S:\desig\1193u1\DesignD\Const Details Frontage Rd\Station_Line_ETEWFL78.EAR

SCALE: 1" = 10' Horiz.
1" = 10' Vert.

All Dimensions are US Survey Feet

TEM1
CROSS SECTIONS

SHEET 10 OF XXX

DESIGN STUDY ONLY

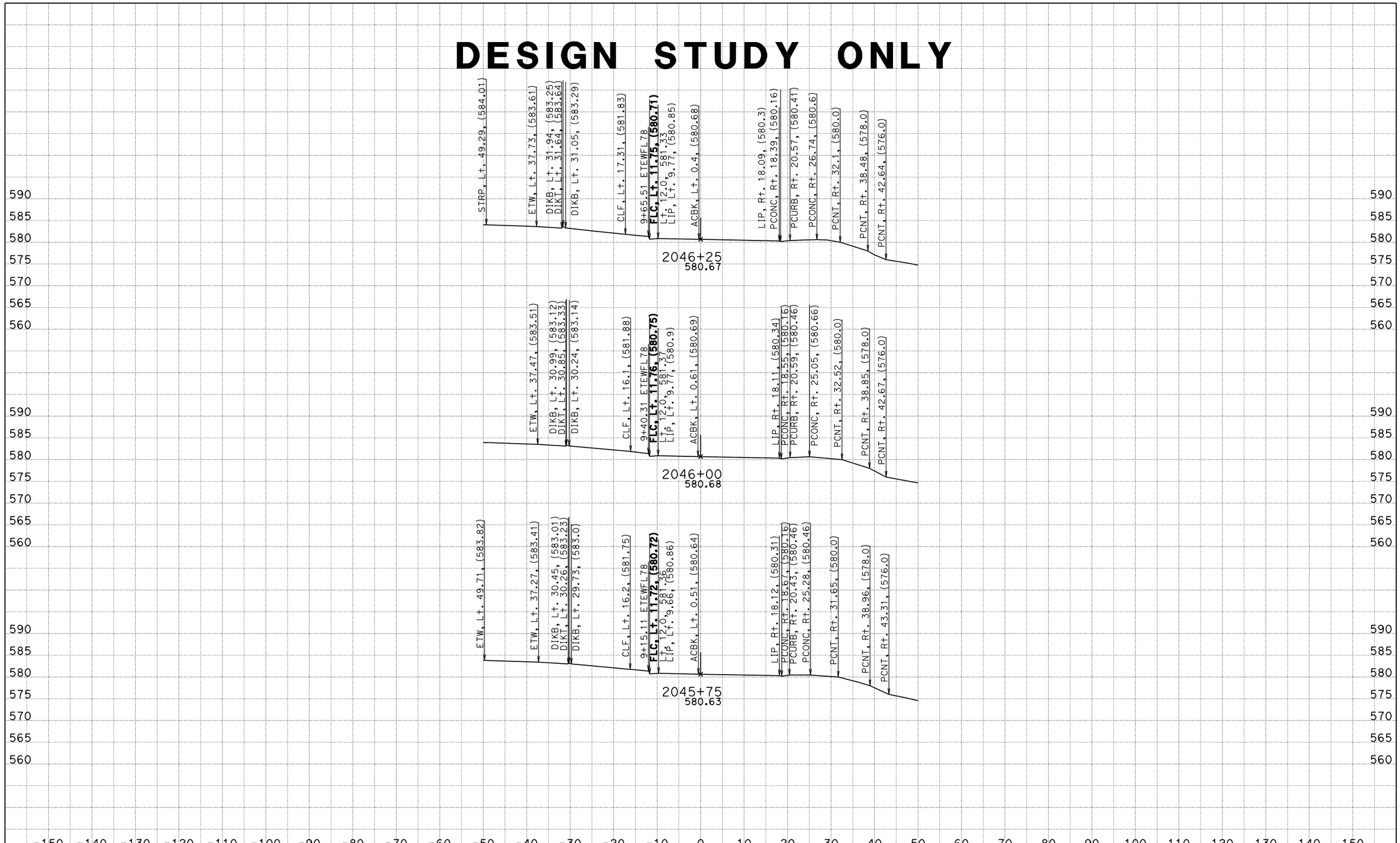

DATE: 2/3/2014

KC Project: 0818E File: S:\desig\1193u1\DesignD\Const Details Frontage Rd\Station_Line_ETEWFL78.EAR

SCALE: 1" = 10' Horiz.
1" = 10' Vert.

All Dimensions are US Survey Feet

TEM1
CROSS SECTIONS

SHEET 11 OF XXX

DESIGN STUDY ONLY

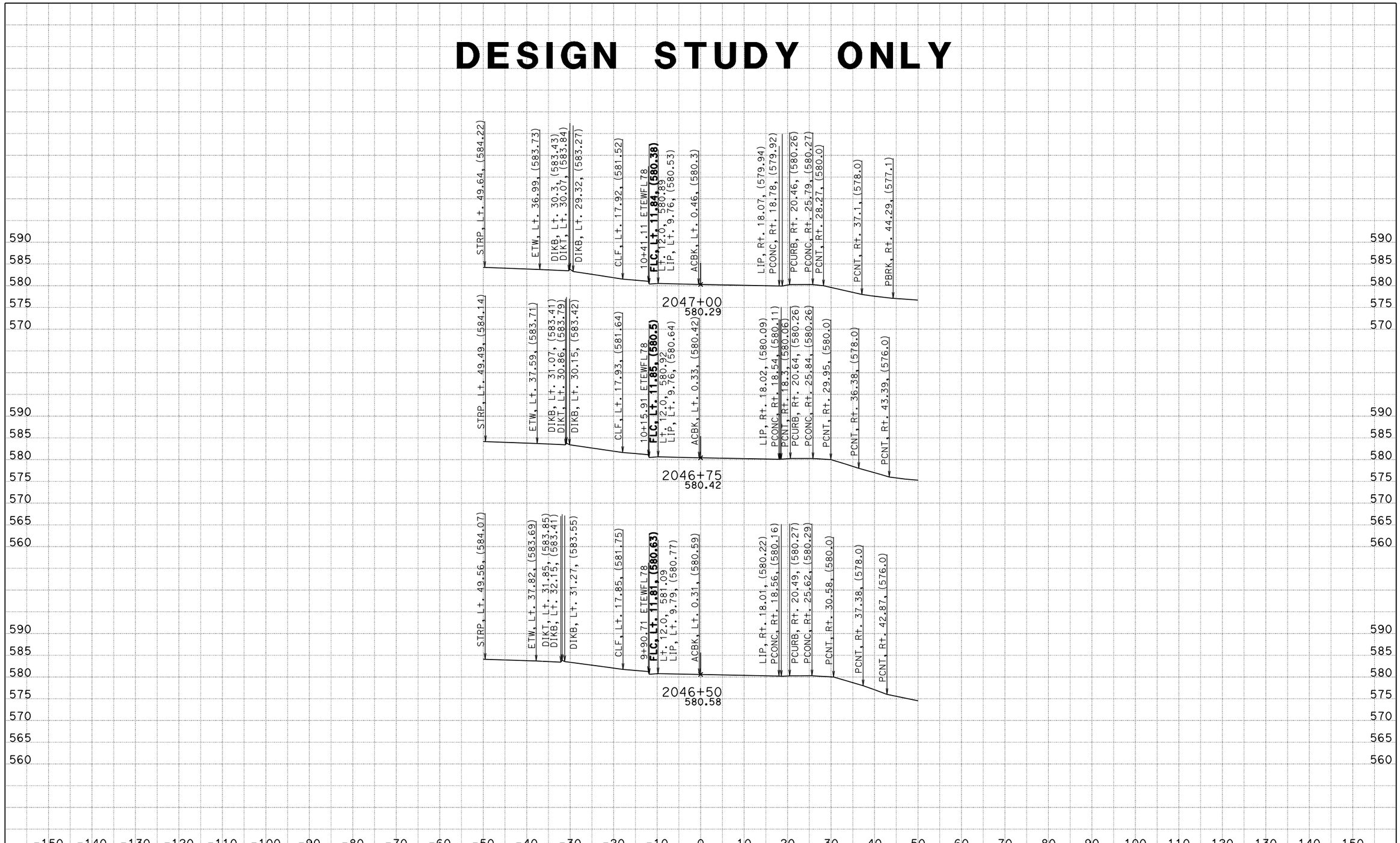

DATE: 2/3/2014

KC Project: 0818E File: S:\desig\1193u1\DesignD\Const Details Frontage Rd\Station_Line_ETEWFL78.EAR

SCALE: 1" = 10' Horiz.
1" = 10' Vert.

All Dimensions are US Survey Feet

TEM1
CROSS SECTIONS

SHEET 12 OF XXX

DESIGN STUDY ONLY

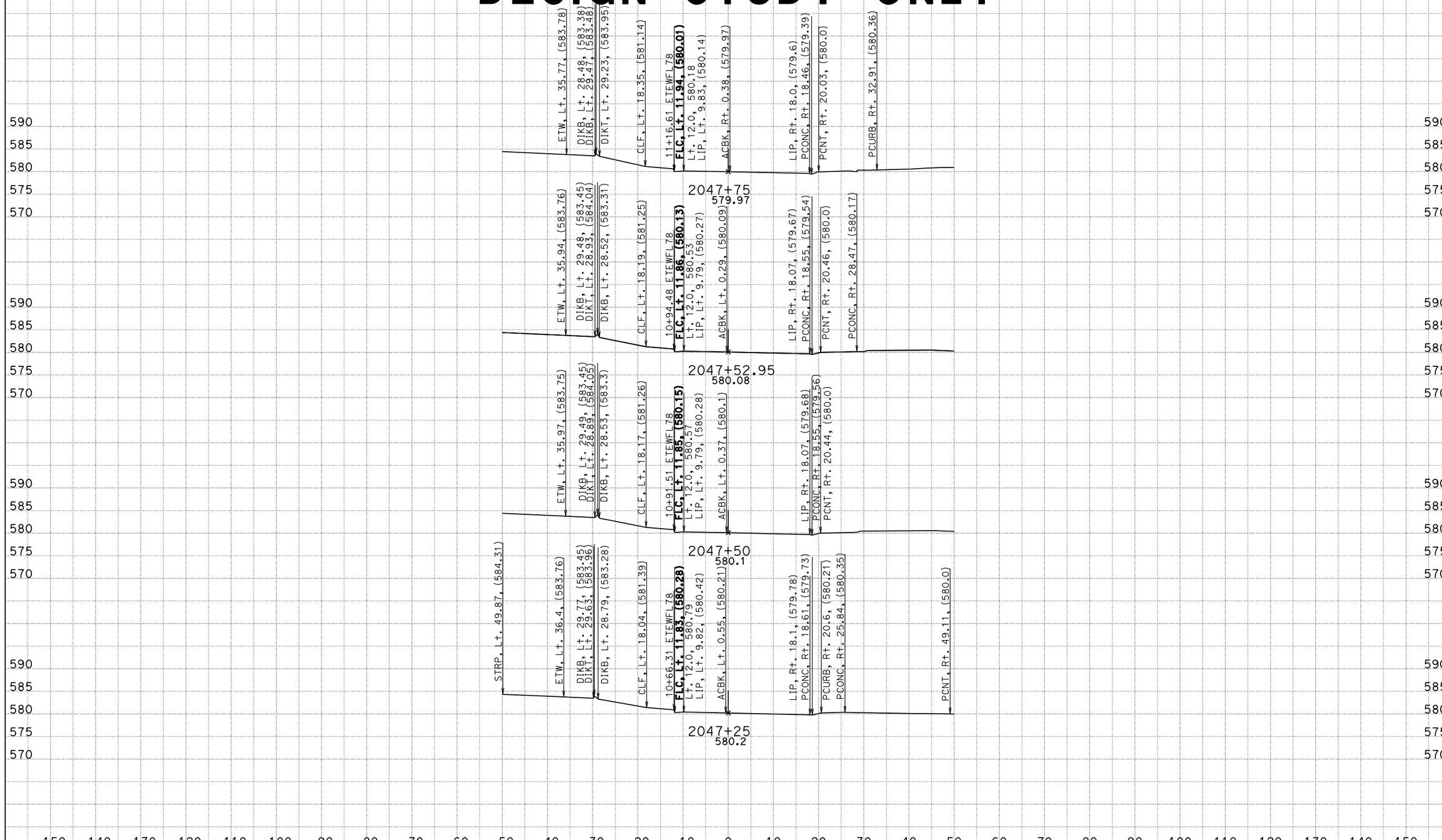

DATE: 2/3/2014

KC Project: 0818E File: S:\desig\1193u1\DesignD\Const Details Frontage Rd\Station_Line_ETEWFL78.EAR

SCALE: 1" = 10' Horiz.
1" = 10' Vert.

All Dimensions are US Survey Feet

TEM1
CROSS SECTIONS

SHEET 13 OF XXX

DESIGN STUDY ONLY

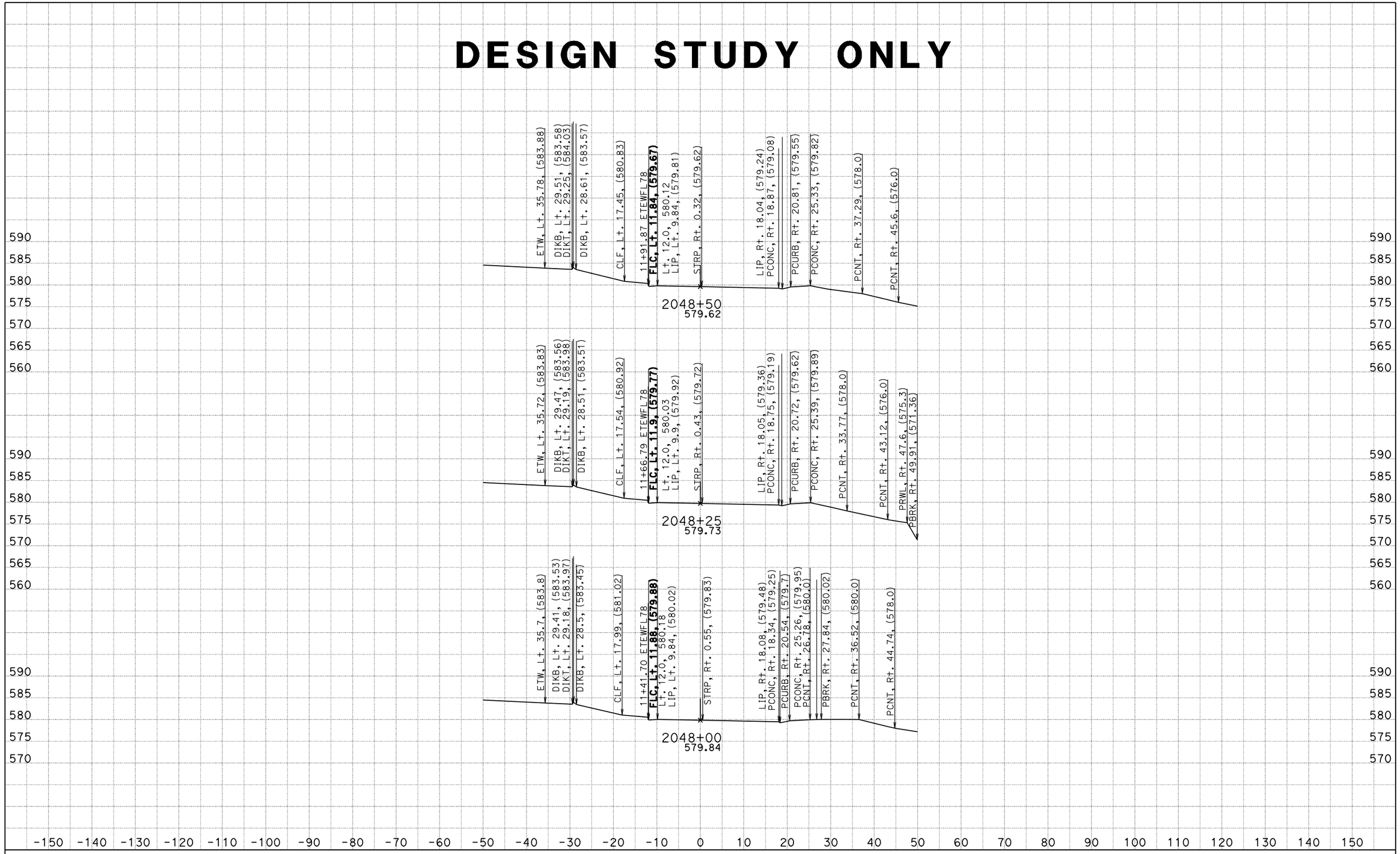

DATE: 2/3/2014

KC Project: 0818E File: S:\desig\1193u1\DesignD\Const Details Frontage Rd\Station_Line_ETEWFL78.EAR

SCALE: 1" = 10' Horiz.
1" = 10' Vert.

All Dimensions are US Survey Feet

TEM1
CROSS SECTIONS

SHEET 14 OF XXX

DESIGN STUDY ONLY



DATE: 2/3/2014

KC Project: 0818E File: S:\desig\1193u1\DesignD\Const Details Frontage Rd\Station_Line_ETEWFL78.EAR

SCALE: 1" = 10' Horiz.
1" = 10' Vert.

All Dimensions are US Survey Feet

TEM1
CROSS SECTIONS

DESIGN STUDY ONLY

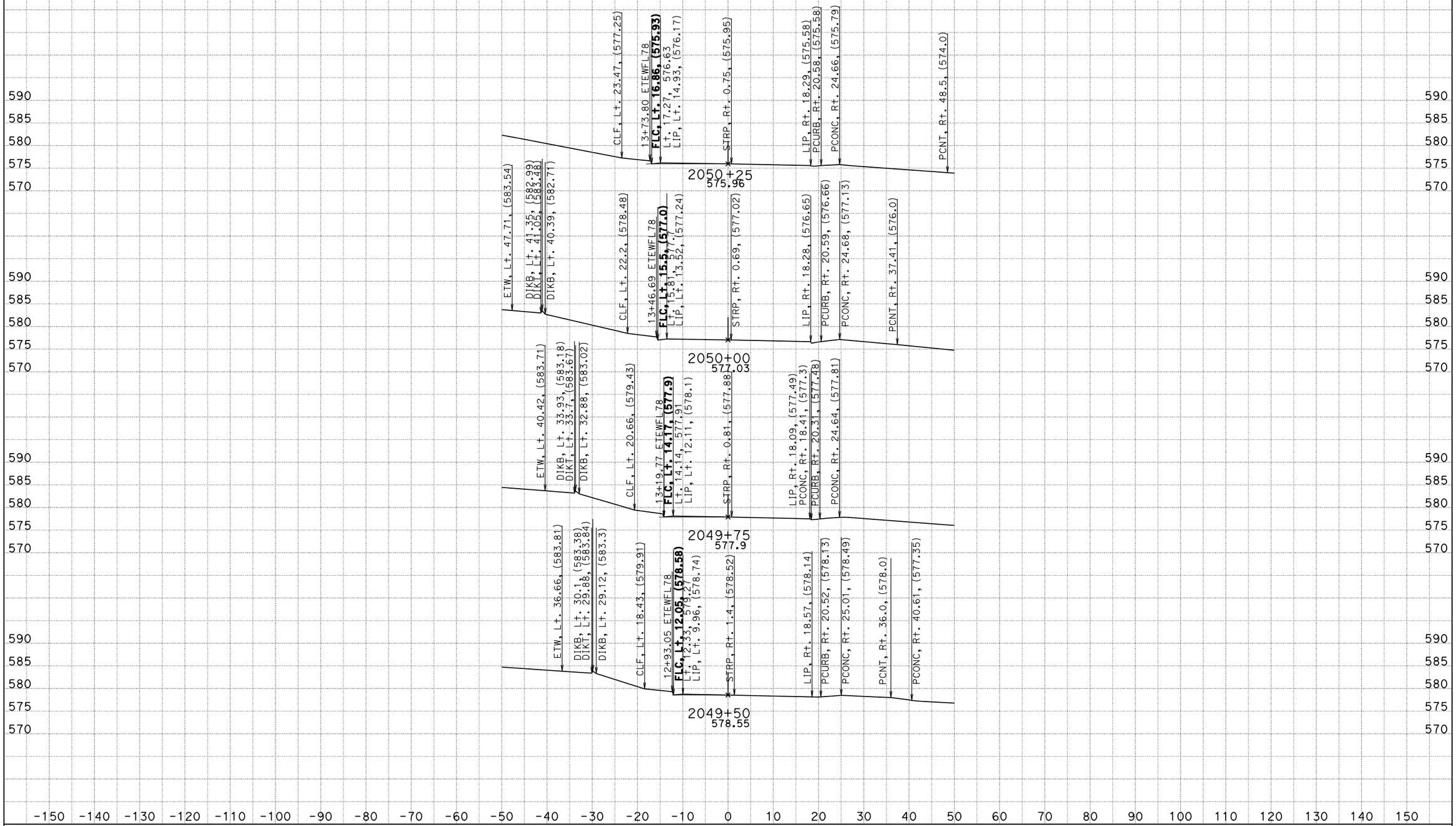

DATE: 2/3/2014

KC Project: 0818E File: S:\desig\1193u1\DesignD\Const Details Frontage Rd\Station_Line_ETEWFL78.EAR

SCALE: 1" = 10' Horiz.
1" = 10' Vert.

All Dimensions are US Survey Feet

TEM1
CROSS SECTIONS

SHEET 16 OF XXX

DESIGN STUDY ONLY

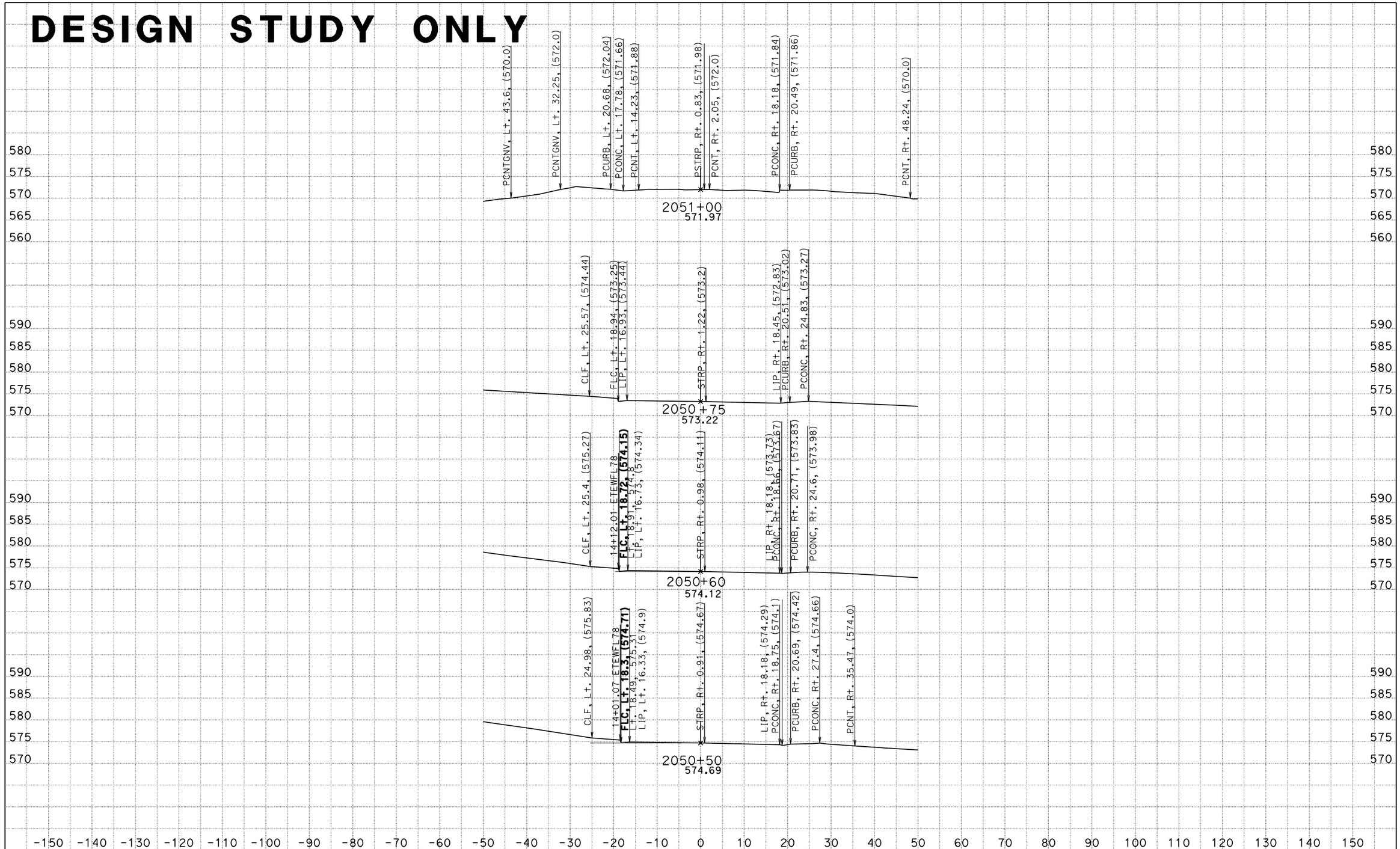

DATE: 2/3/2014

KC Project: 0818E File: S:\desig\1193u1\DesignD\Const Details Frontage Rd\Station_Line_ETEWFL78.EAR

SCALE: 1" = 10' Horiz.
1" = 10' Vert.

All Dimensions are US Survey Feet

TEM1
CROSS SECTIONS

SHEET 17 OF XXX

DESIGN STUDY ONLY

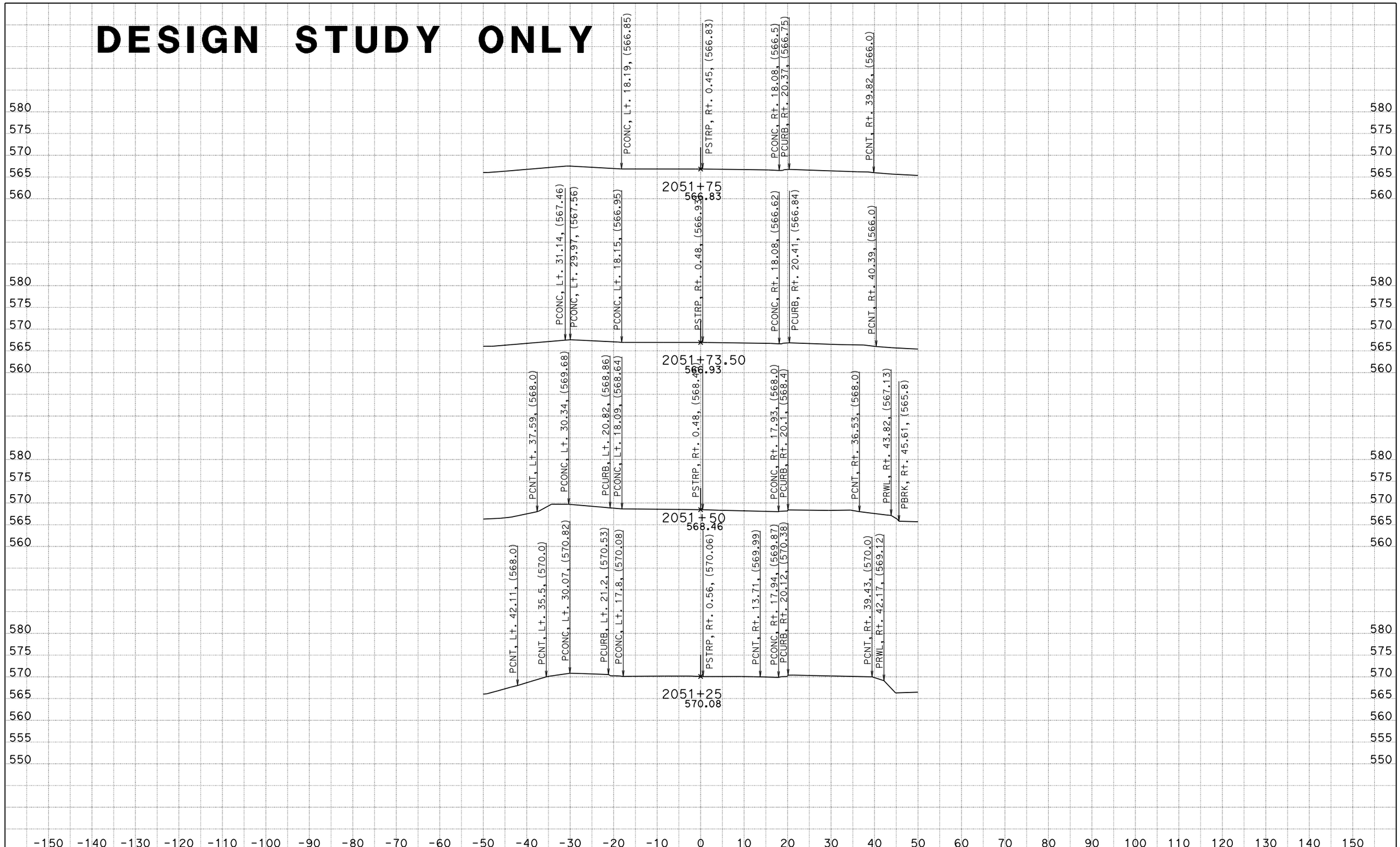

DATE: 2/3/2014

KC Project: 0818E File: S:\desig\1193u1\DesignD\Const Details Frontage Rd\Station_Line_ETEWFL78.EAR

SCALE: 1" = 10' Horiz.
1" = 10' Vert.

All Dimensions are US Survey Feet

TEM1
CROSS SECTIONS

DESIGN STUDY ONLY

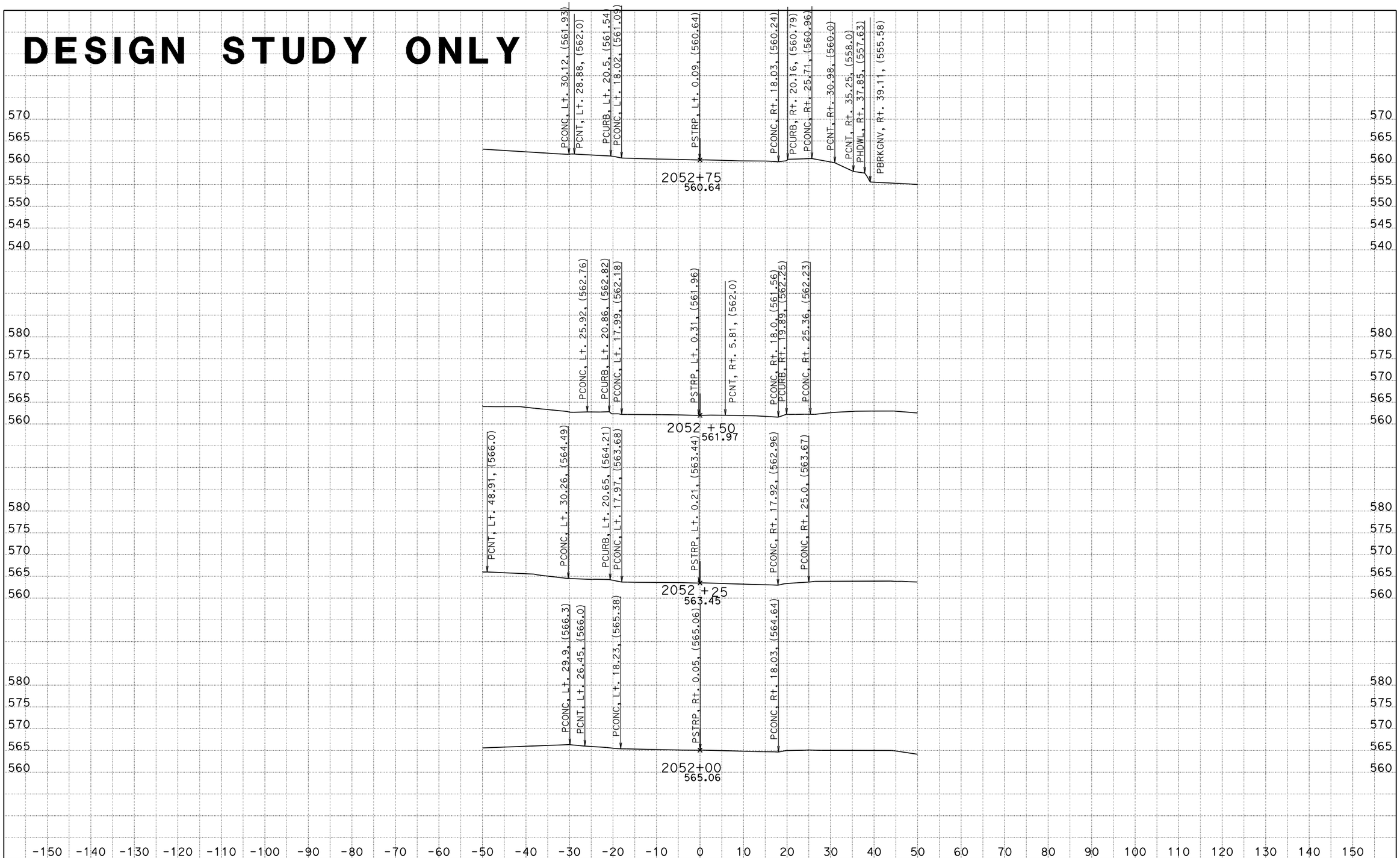

DATE: 2/3/2014

KC Project: 0818E File: S:\desig\1193u1\DesignD\Const Details Frontage Rd\Station_Line_ETEWFL78.EAR

SCALE: 1" = 10' Horiz.
1" = 10' Vert.

All Dimensions are US Survey Feet

TEM1
CROSS SECTIONS

DESIGN STUDY ONLY

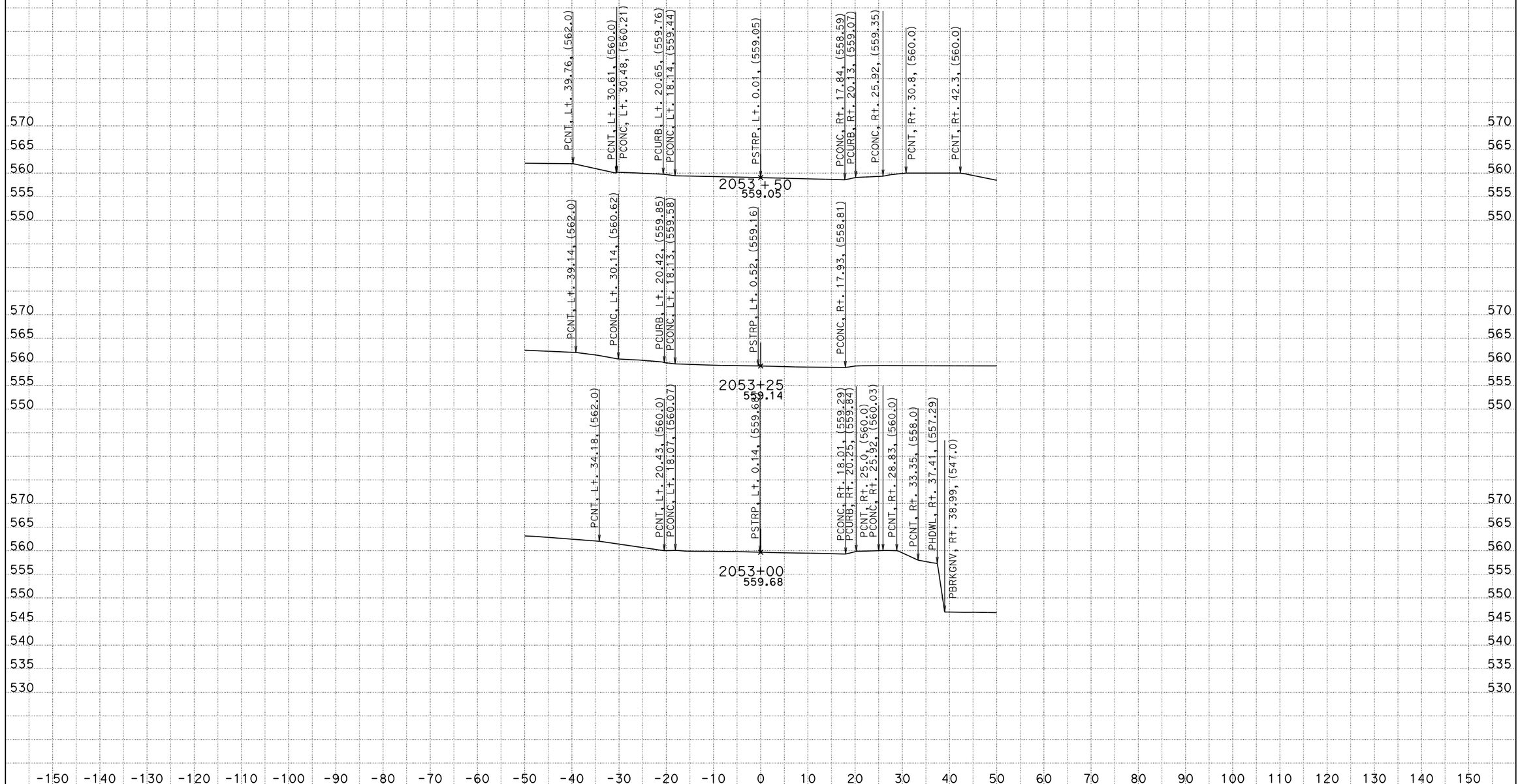

DATE: 2/3/2014

KC Project: 0818E File: S:\desig\1193u1\DesignD\Const Details Frontage Rd\Station_Line_ETEWFL78.EAR

SCALE: 1" = 10' Horiz.
1" = 10' Vert.

All Dimensions are US Survey Feet

TEM1
CROSS SECTIONS

SHEET 20 OF XXX

DESIGN STUDY ONLY

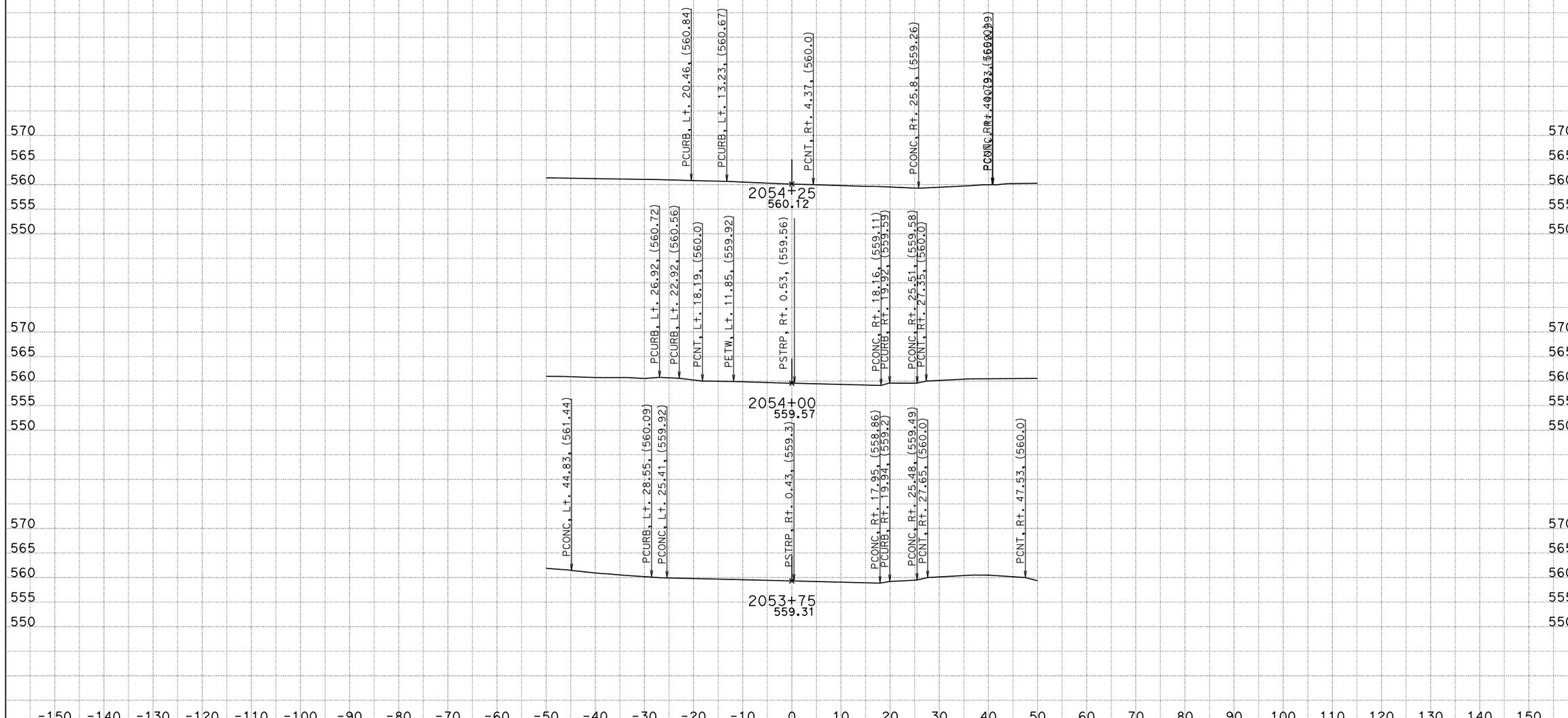

DATE: 2/3/2014

KC Project: 0818E File: S:\desig\1193u1\DesignD\Const Details Frontage Rd\Station_Line_ETEWFL78.EAR

SCALE: 1" = 10' Horiz.
1" = 10' Vert.

All Dimensions are US Survey Feet

TEM1
CROSS SECTIONS

SHEET 21 OF XXX