DESIGN STUDY ONLY

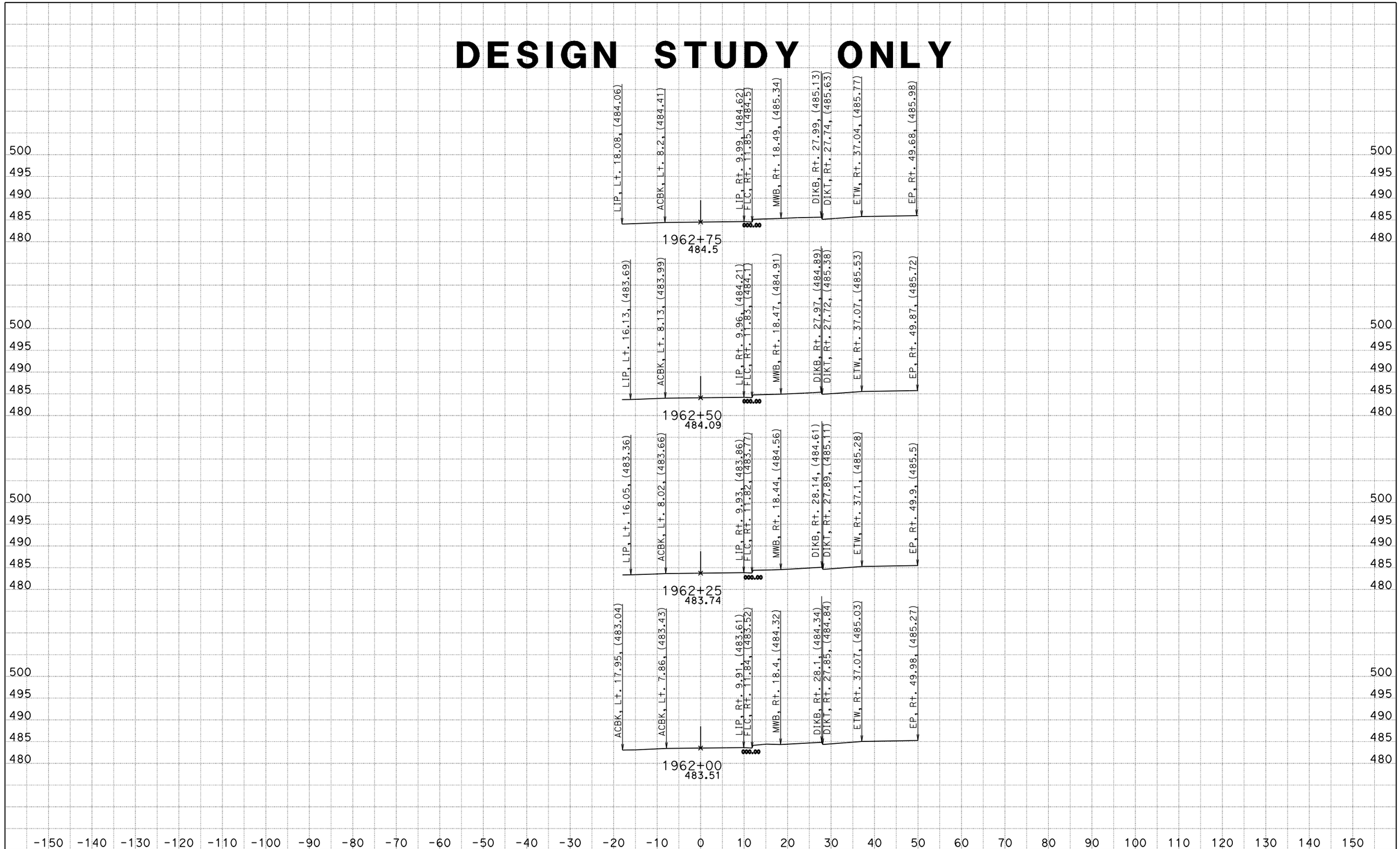

DATE: 1/30/2014

KC Project: 0818E File: S:\desig\1193u1\DesignD\Const Details Frontage Rd\Station_Line_EGANFL11.EAR

SCALE: 1" = 10' Horiz.
1" = 10' Vert.

All Dimensions are US Survey Feet

NFR1
CROSS SECTIONS

SHEET 1 OF XXX

DESIGN STUDY ONLY

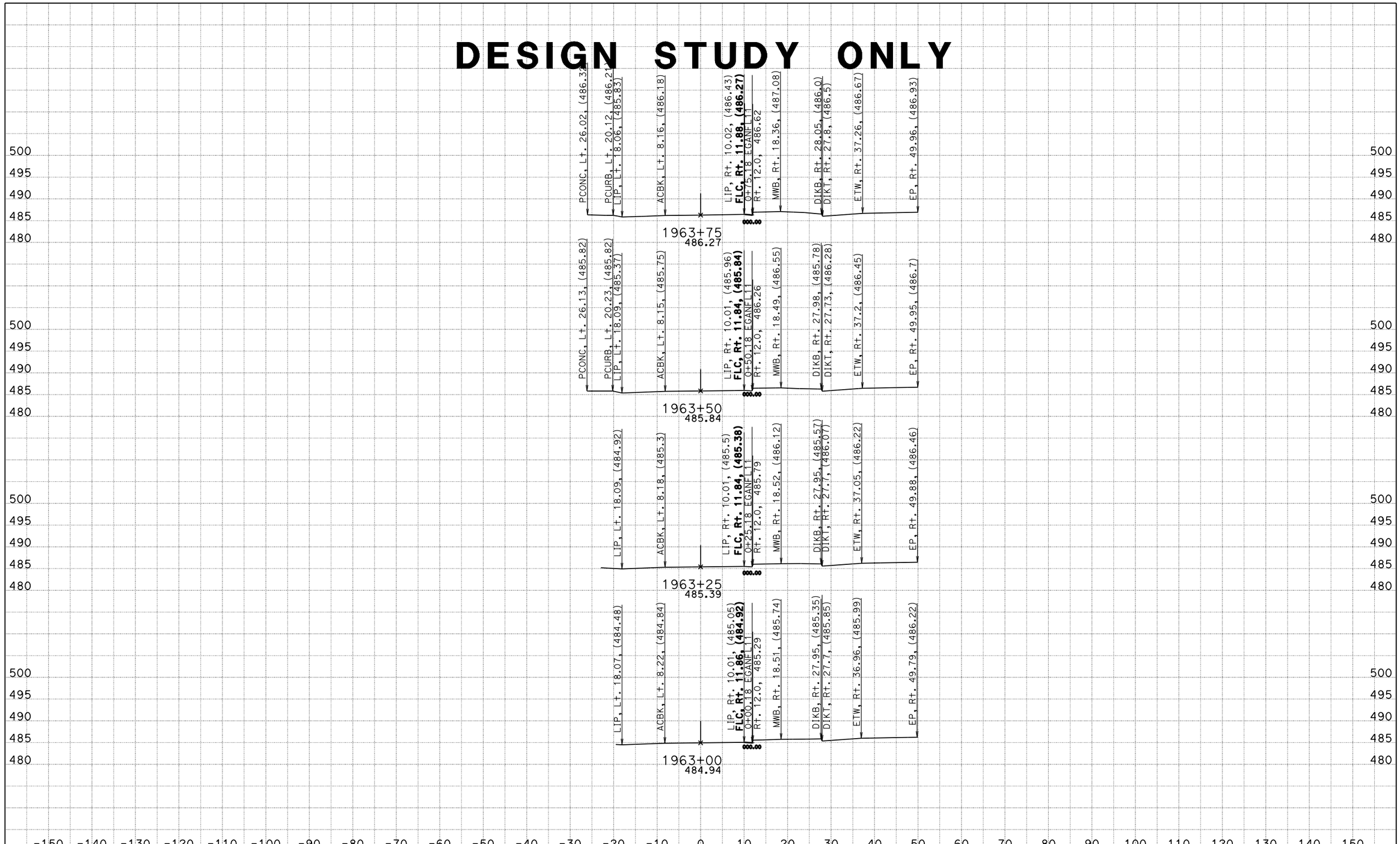

DATE: 1/30/2014

KC Project: 0818E File: S:\desig\1193u1\DesignD\Const Details Frontage Rd\Station_Line_EGANFL11.EAR

SCALE: 1" = 10' Horiz.
1" = 10' Vert.

All Dimensions are US Survey Feet

NFR1
CROSS SECTIONS

SHEET 2 OF XXX

DESIGN STUDY ONLY

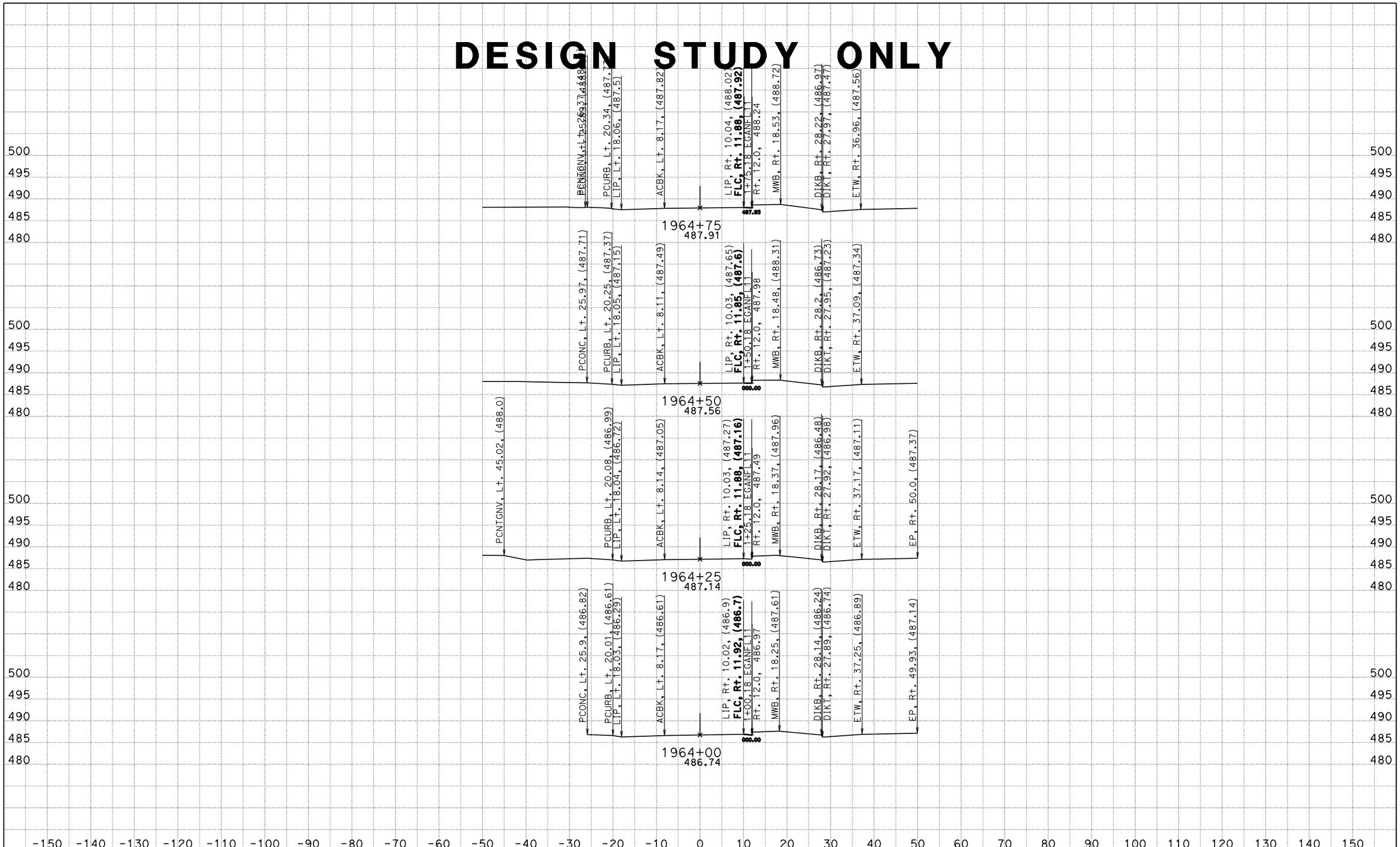

DATE: 1/30/2014

KC Project: 0818E File: S:\desig\1193u1\DesignD\Const Details Frontage Rd\Station_Line_EGANFL11.EAR

SCALE: 1" = 10' Horiz.
1" = 10' Vert.

All Dimensions are US Survey Feet

NFR1
CROSS SECTIONS
SHEET 3 OF XXX

DESIGN STUDY ONLY

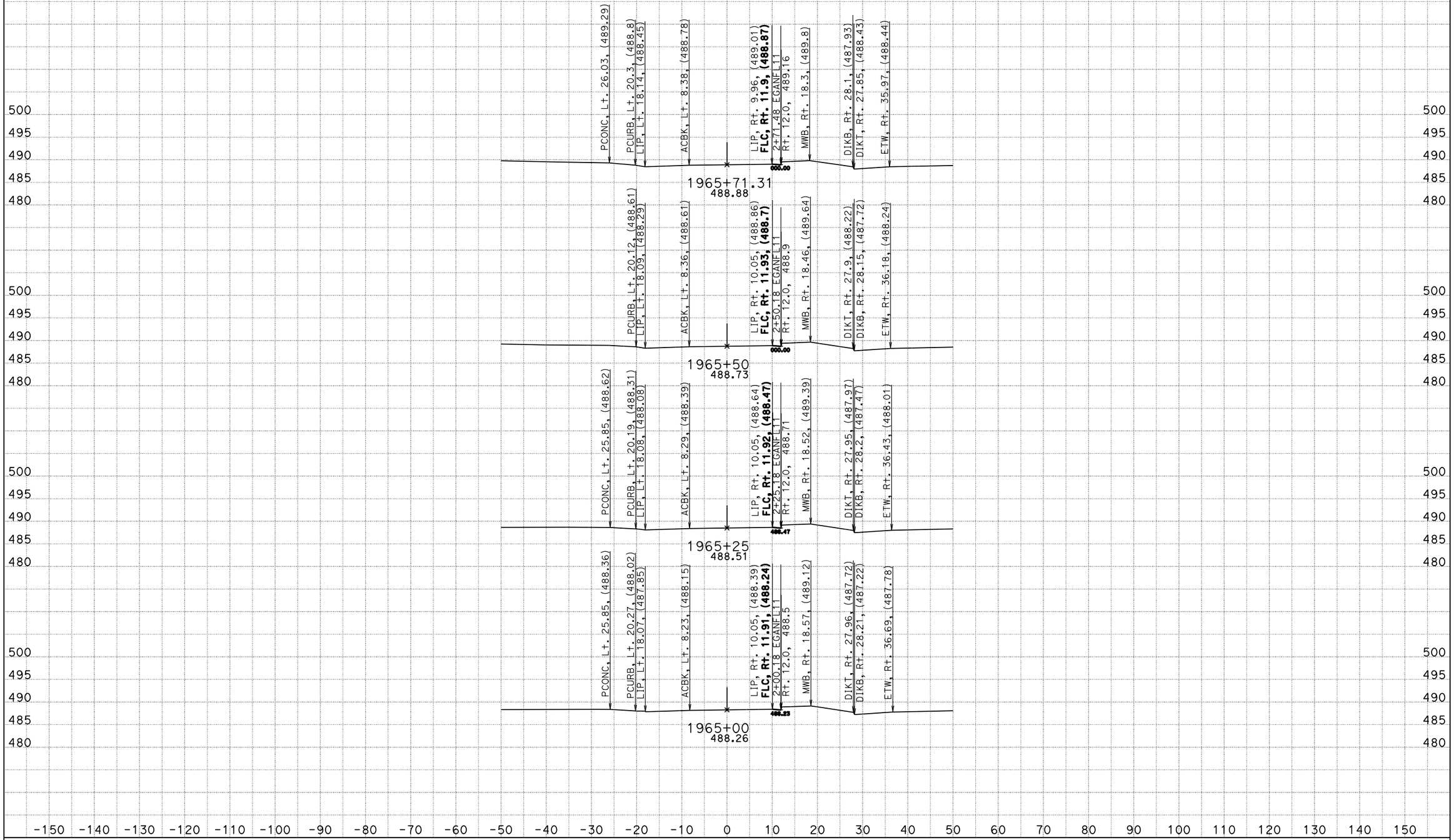

DATE: 1/30/2014

KC Project: 0818E File: S:\desig\1193u1\DesignD\Const Details Frontage Rd\Station_Line_EGANFL11.EAR

SCALE: 1" = 10' Horiz.
1" = 10' Vert.

All Dimensions are US Survey Feet

NFR1
CROSS SECTIONS
SHEET 4 OF XXX

DESIGN STUDY ONLY

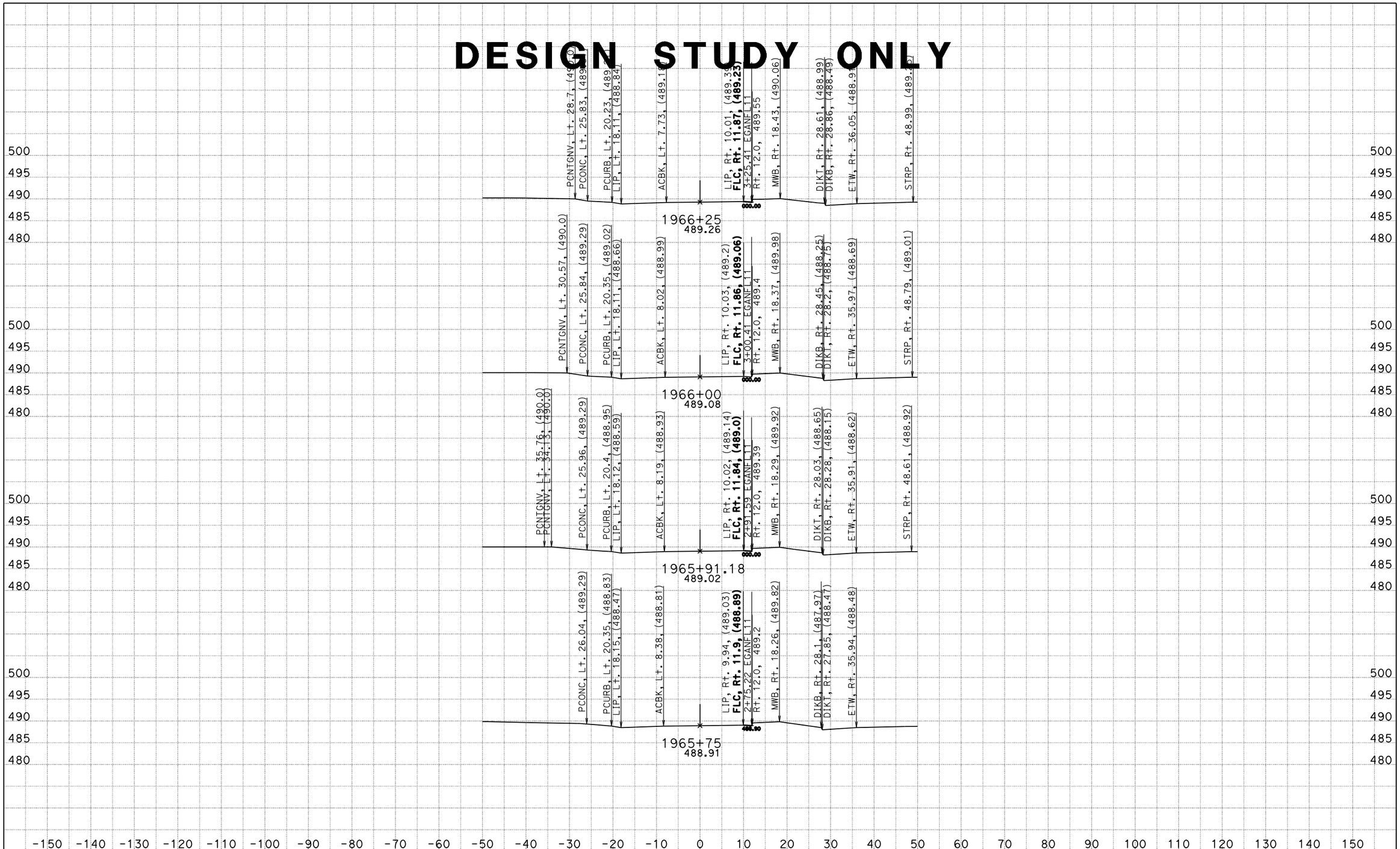

DATE: 1/30/2014

KC Project: 0818E

File: S:\desig\1193u1\DesignD\Const Details Frontage Rd\Station_Line_EGANFL11.EAR

SCALE: 1" = 10' Horiz.
1" = 10' Vert.

All Dimensions are US Survey Feet

NFR1
CROSS SECTIONS

SHEET 5 OF XXX

DESIGN STUDY ONLY

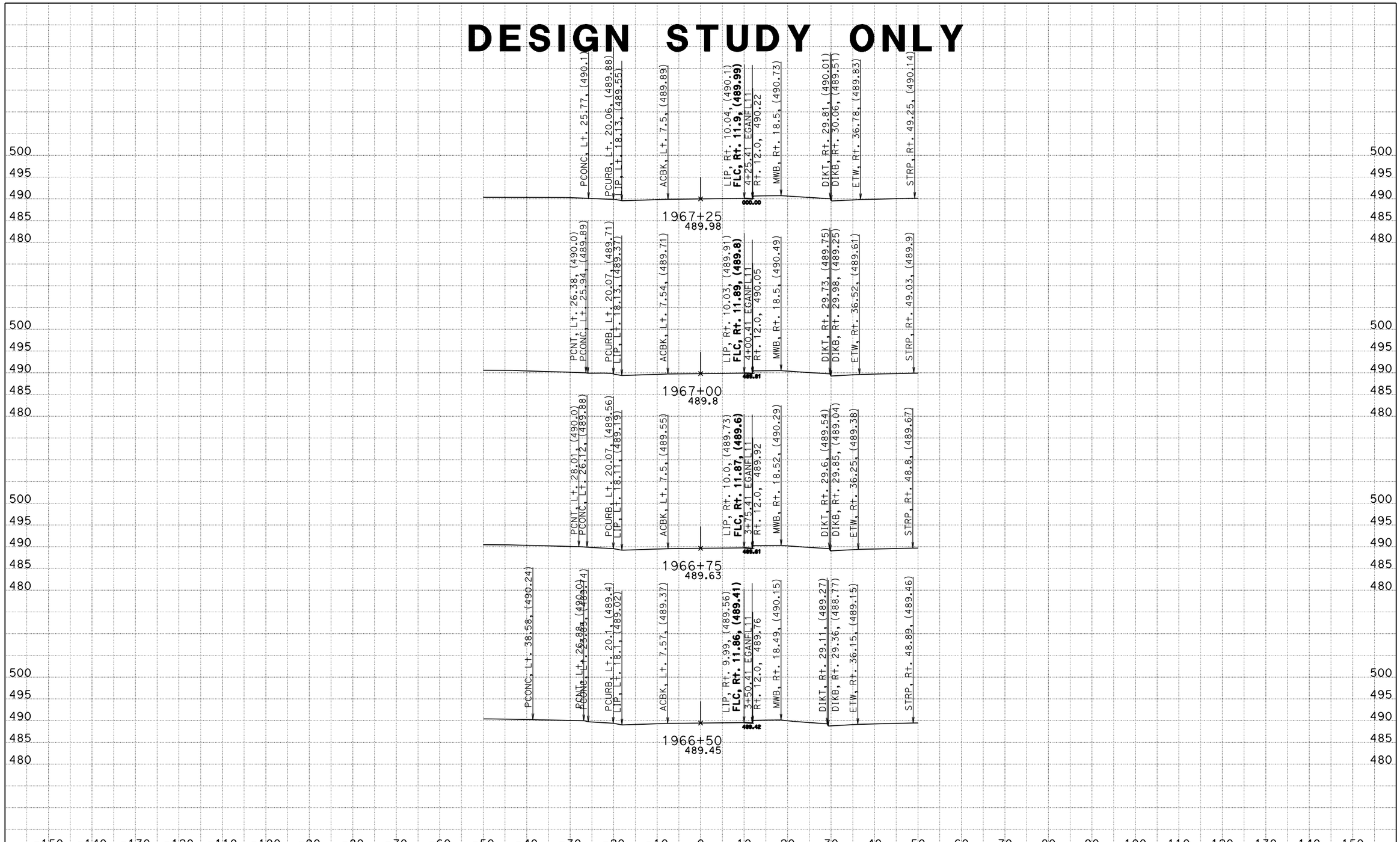

DATE: 1/30/2014

KC Project: 0818E File: S:\desig\1193u1\DesignD\Const Details Frontage Rd\Station_Line_EGANFL11.EAR

SCALE: 1" = 10' Horiz.
1" = 10' Vert.

All Dimensions are US Survey Feet

NFR1
CROSS SECTIONS

SHEET 6 OF XXX

DESIGN STUDY ONLY

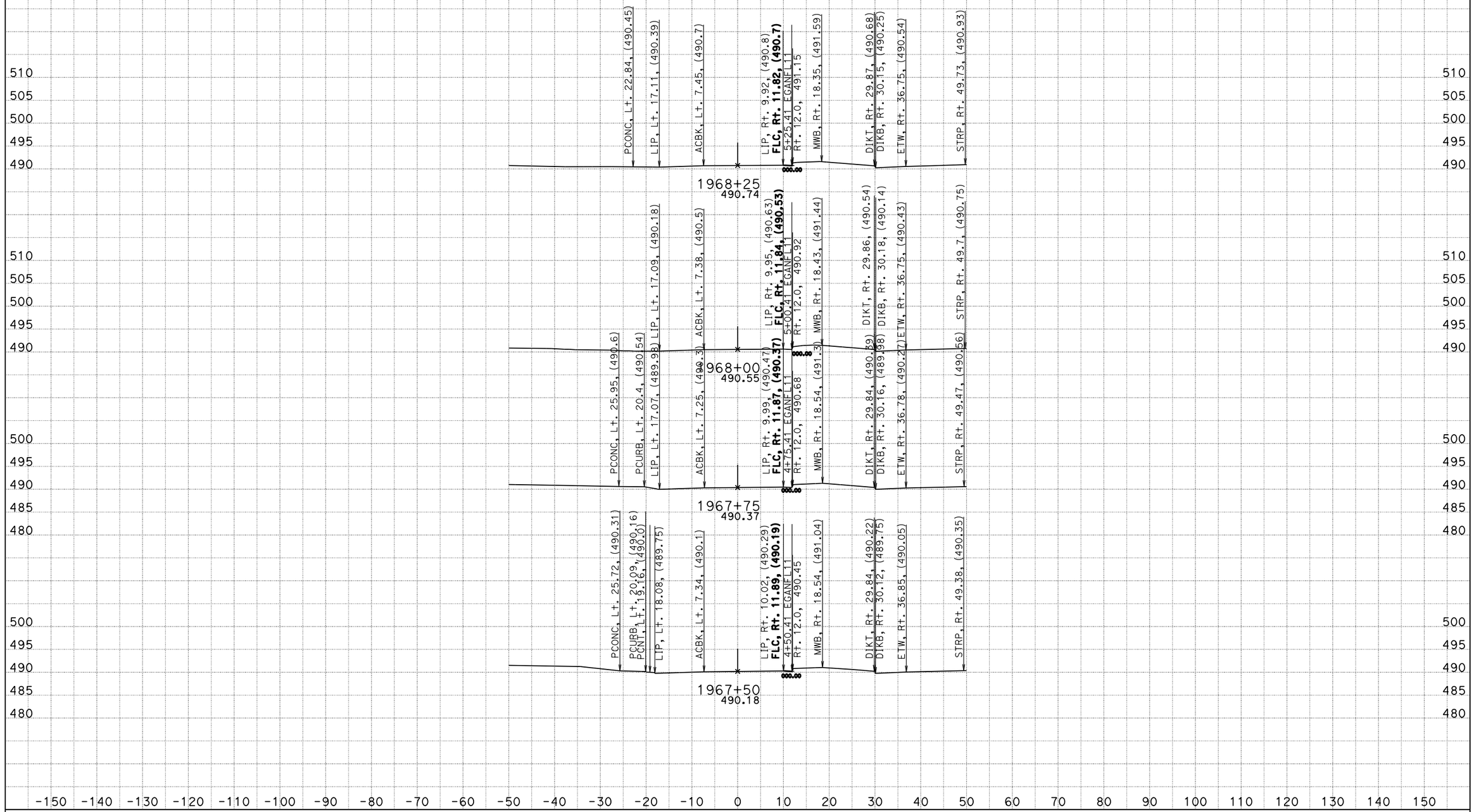

DATE: 1/30/2014

KC Project: 0818E File: S:\desig\1193u1\DesignD\Const Details Frontage Rd\Station_Line_EGANFL11.EAR

SCALE: 1" = 10' Horiz.
1" = 10' Vert.

All Dimensions are US Survey Feet

NFR1
CROSS SECTIONS

SHEET 7 OF XXX

DESIGN STUDY ONLY

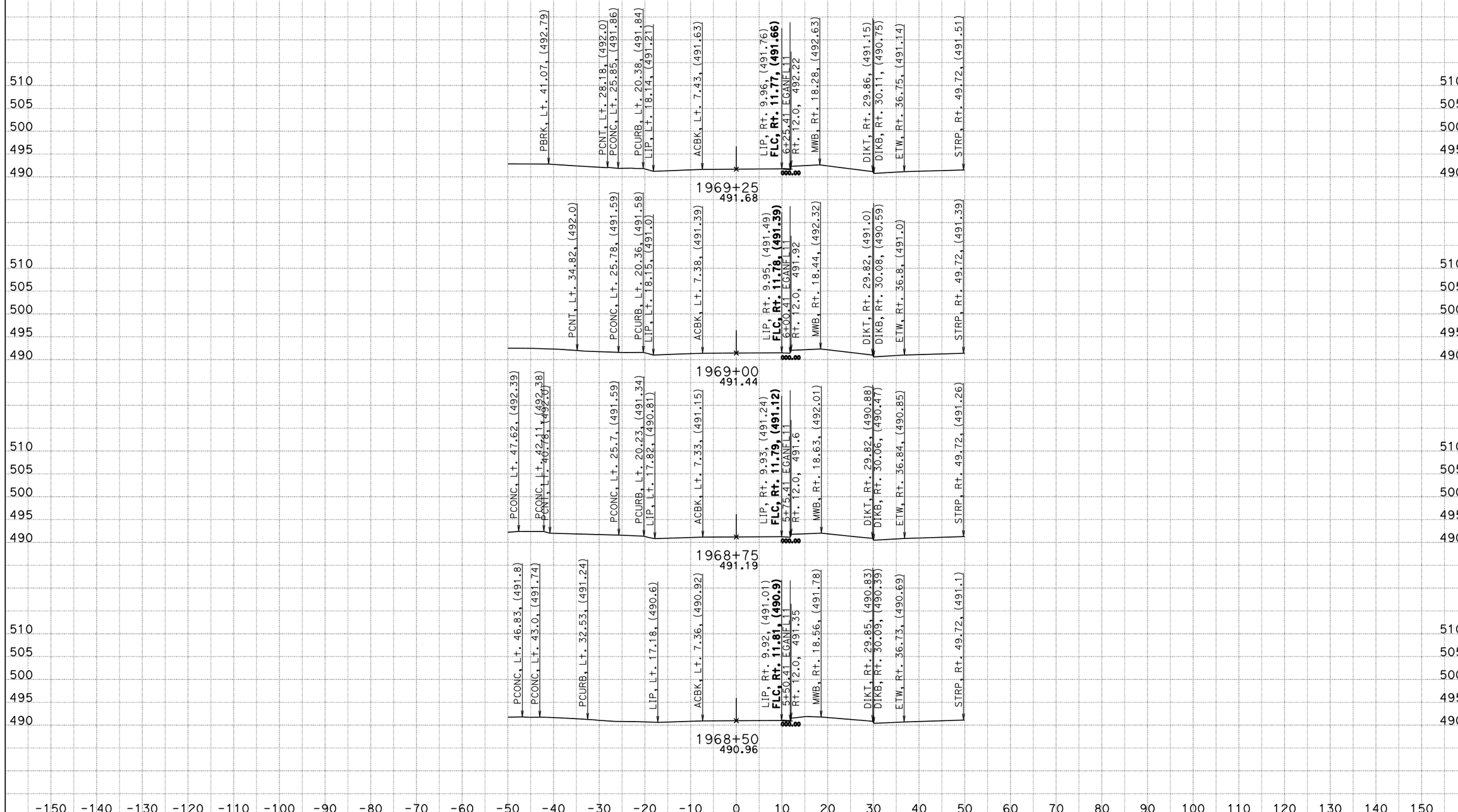

DATE: 1/30/2014

KC Project: 0818E File: S:\desig\1193u1\DesignD\Const Details Frontage Rd\Station_Line_EGANFL11.EAR

SCALE: 1" = 10' Horiz.
1" = 10' Vert.

All Dimensions are US Survey Feet

NFR1
CROSS SECTIONS

SHEET 8 OF XXX

DESIGN STUDY ONLY



DATE: 1/30/2014

KC Project: 0818E File: S:\desig\1193u1\DesignD\Const Details Frontage Rd\Station_Line_EGANFL11.EAR

SCALE: 1" = 10' Horiz.
1" = 10' Vert.

All Dimensions are US Survey Feet

NFR1
CROSS SECTIONS
SHEET 9 OF XXX

DESIGN STUDY ONLY

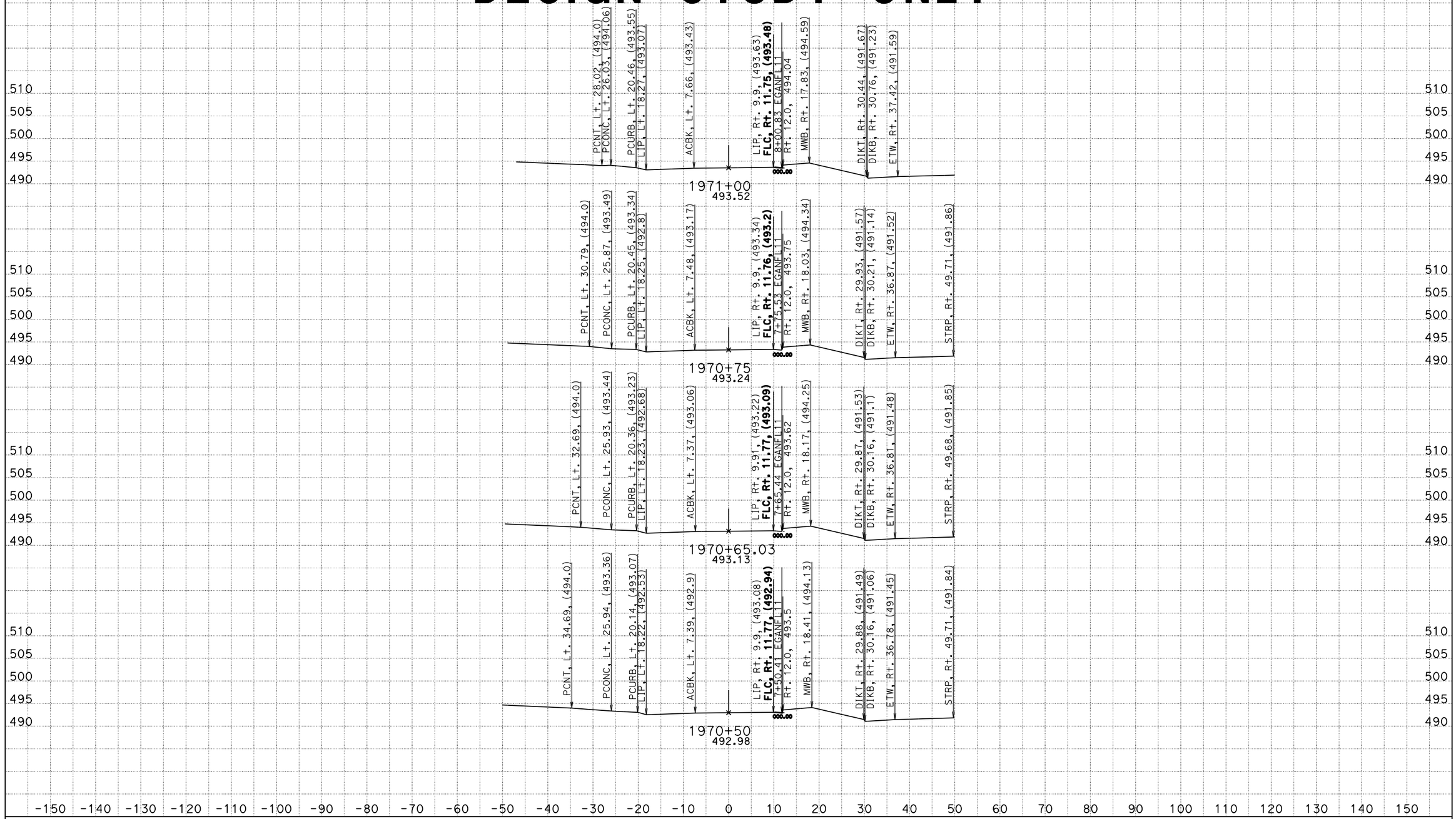

DATE: 1/30/2014

KC Project: 0818E File: S:\desig\1193u1\DesignD\Const Details Frontage Rd\Station_Line_EGANFL11.EAR

SCALE: 1" = 10' Horiz.
1" = 10' Vert.

All Dimensions are US Survey Feet

NFR1
CROSS SECTIONS

SHEET 10 OF XXX

DESIGN STUDY ONLY

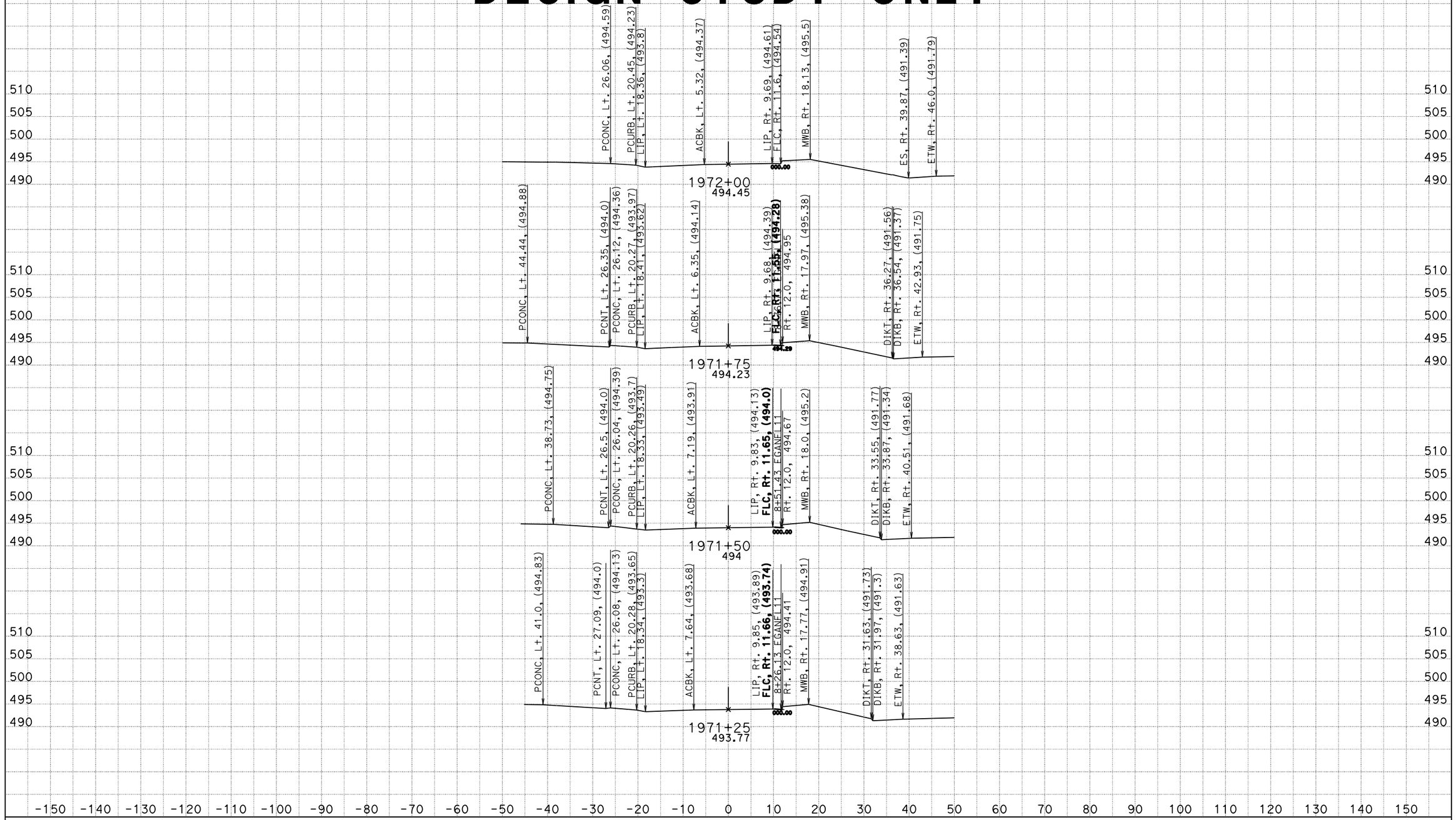

DATE: 1/30/2014

KC Project: 0818E File: S:\desig\1193u1\DesignD\Const Details Frontage Rd\Station_Line_EGANFL11.EAR

SCALE: 1" = 10' Horiz.
1" = 10' Vert.

All Dimensions are US Survey Feet

NFR1
CROSS SECTIONS
SHEET 11 OF XXX

DESIGN STUDY ONLY

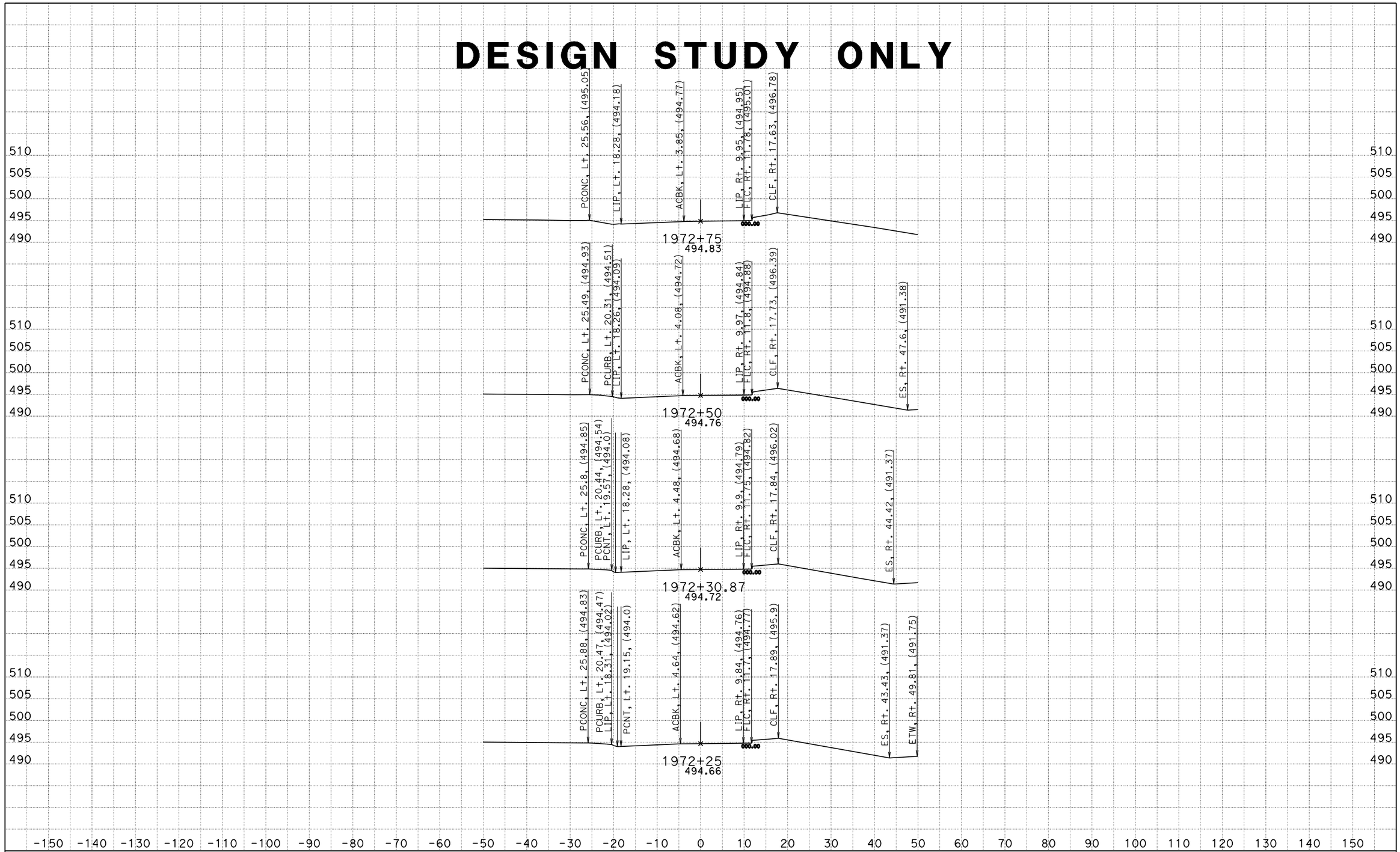

DATE: 1/30/2014

KC Project: 0818E File: S:\desig\1193u1\DesignD\Const Details Frontage Rd\Station_Line_EGANFL11.EAR

SCALE: 1" = 10' Horiz.
1" = 10' Vert.

All Dimensions are US Survey Feet

NFR1
CROSS SECTIONS
SHEET 12 OF XXX

DESIGN STUDY ONLY

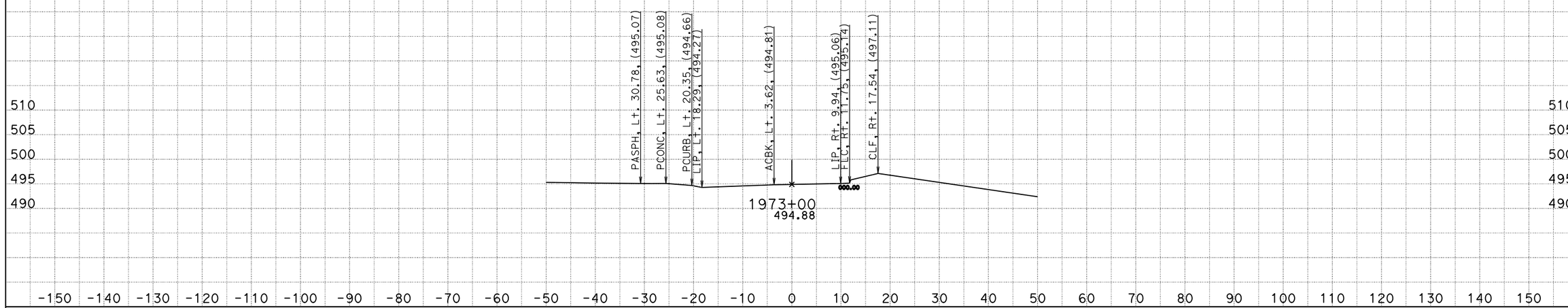

DATE: 1/30/2014

KC Project: 0818E File: S:\desig\1193u1\DesignD\Const Details Frontage Rd\Station_Line_EGANFL11.EAR

SCALE: 1" = 10' Horiz.
1" = 10' Vert.

All Dimensions are US Survey Feet

NFR1
CROSS SECTIONS
SHEET 13 OF XXX