FOR EARTHWORK DEVELOPMENT ONLY

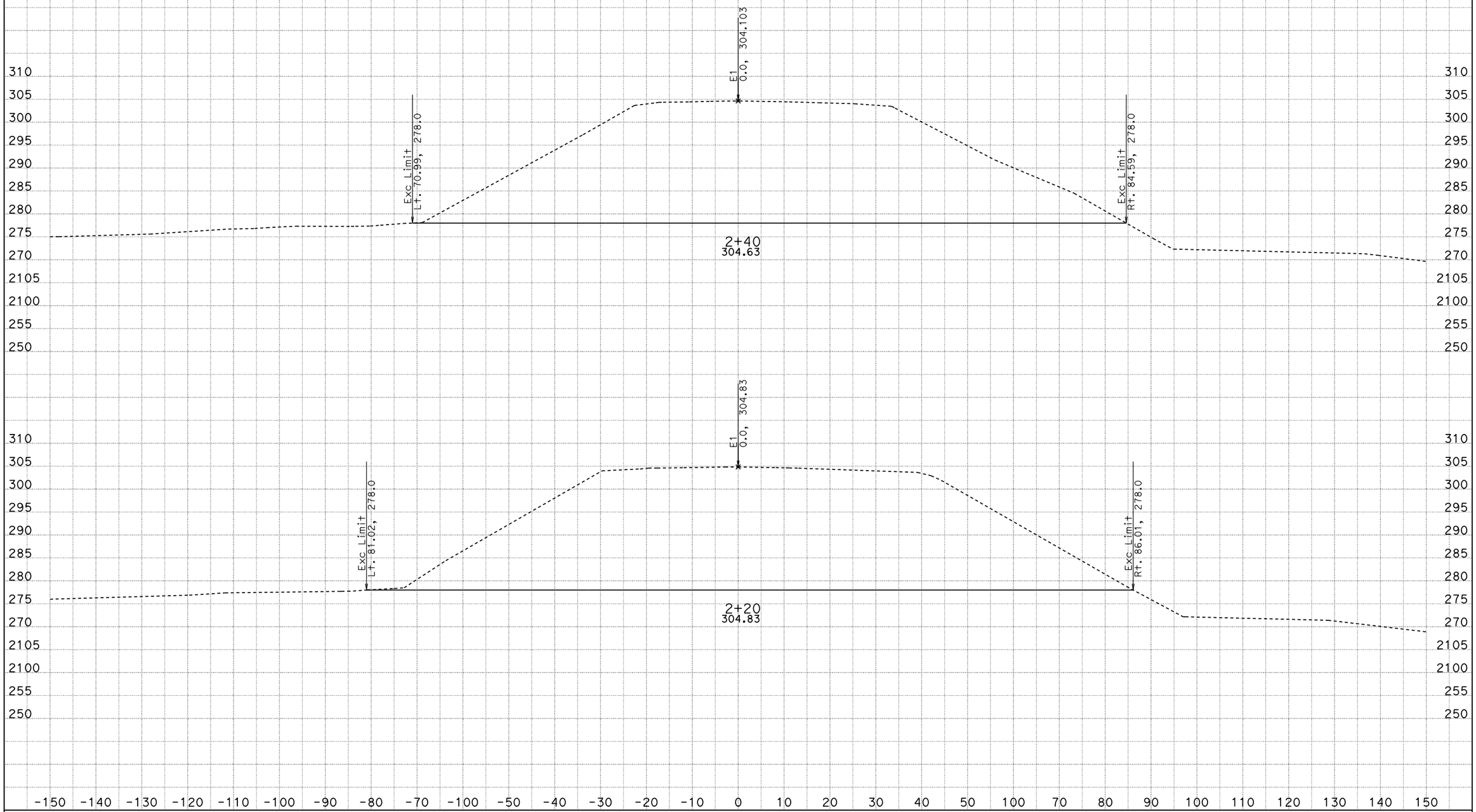

DATE: 10/3/2012

KC Project: 47100 File: D:\USERS\47100\X-section\roadexcav.ear

CONTRACT: 010-471001

DIST/CO/RTE/PM: 010/Mad/Ave12/R10.9-R8.2

PROJECT ID: 010000004103

SCALE: 1" = 10' Horiz.
1" = 10' Vert.

All Dimensions are US Survey Feet

"E1" EXIST Rd 29N
CROSS SECTIONS

SHEET 1 OF 10

FOR EARTHWORK DEVELOPMENT ONLY

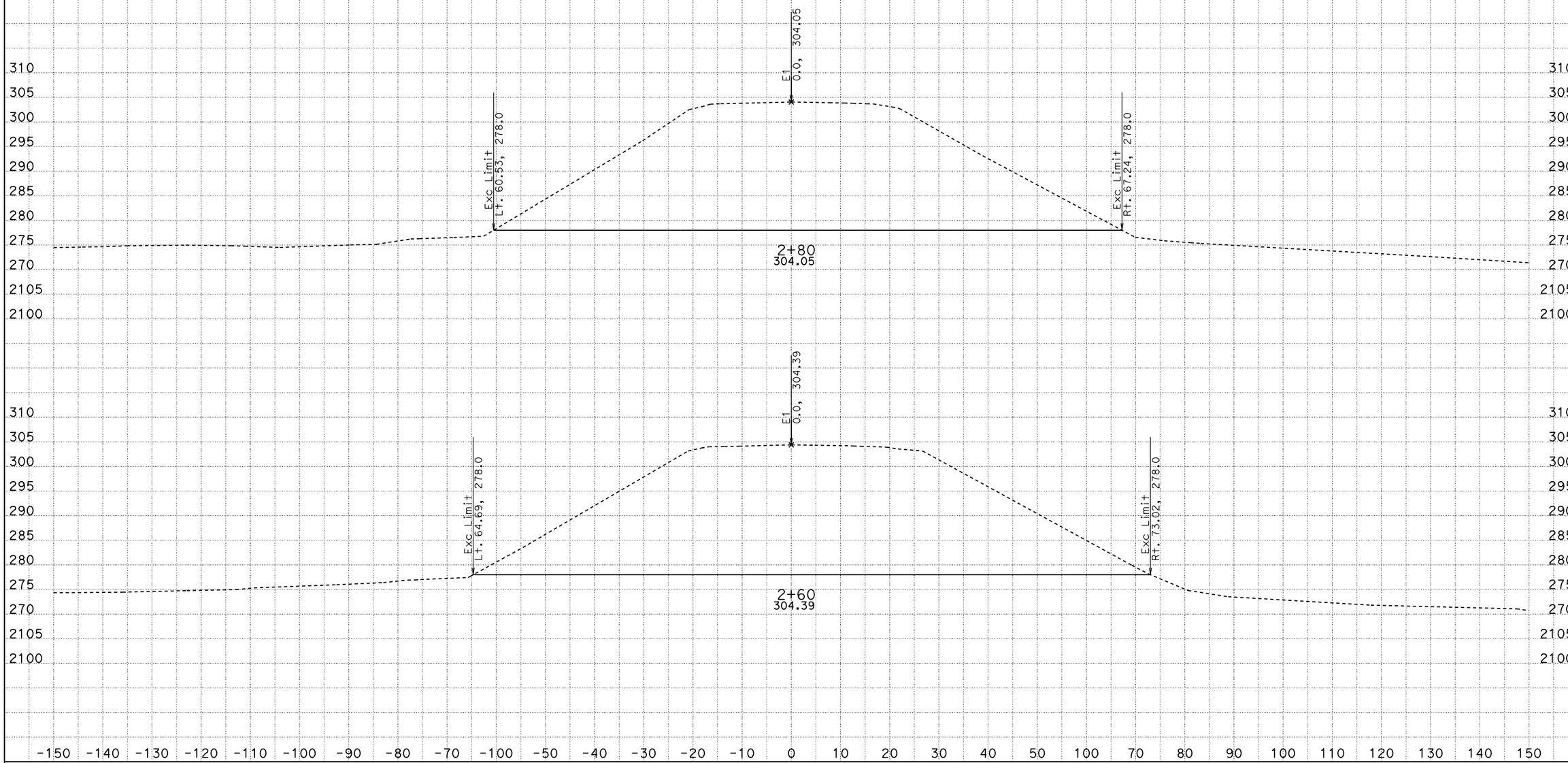

DATE: 10/3/2012

KC Project: 47100 File: D:\USERS\47100\X-section\roadexcav.ear

CONTRACT: 010-471001

DIST/CO/RTE/PM: 010/Mad/Ave12/R10.9-R8.2

PROJECT ID: 010000004103

SCALE: 1" = 10' Horiz.
1" = 10' Vert.

All Dimensions are US Survey Feet

"E1" EXIST Rd 29N
CROSS SECTIONS

SHEET 2 OF 10

FOR EARTHWORK DEVELOPMENT ONLY

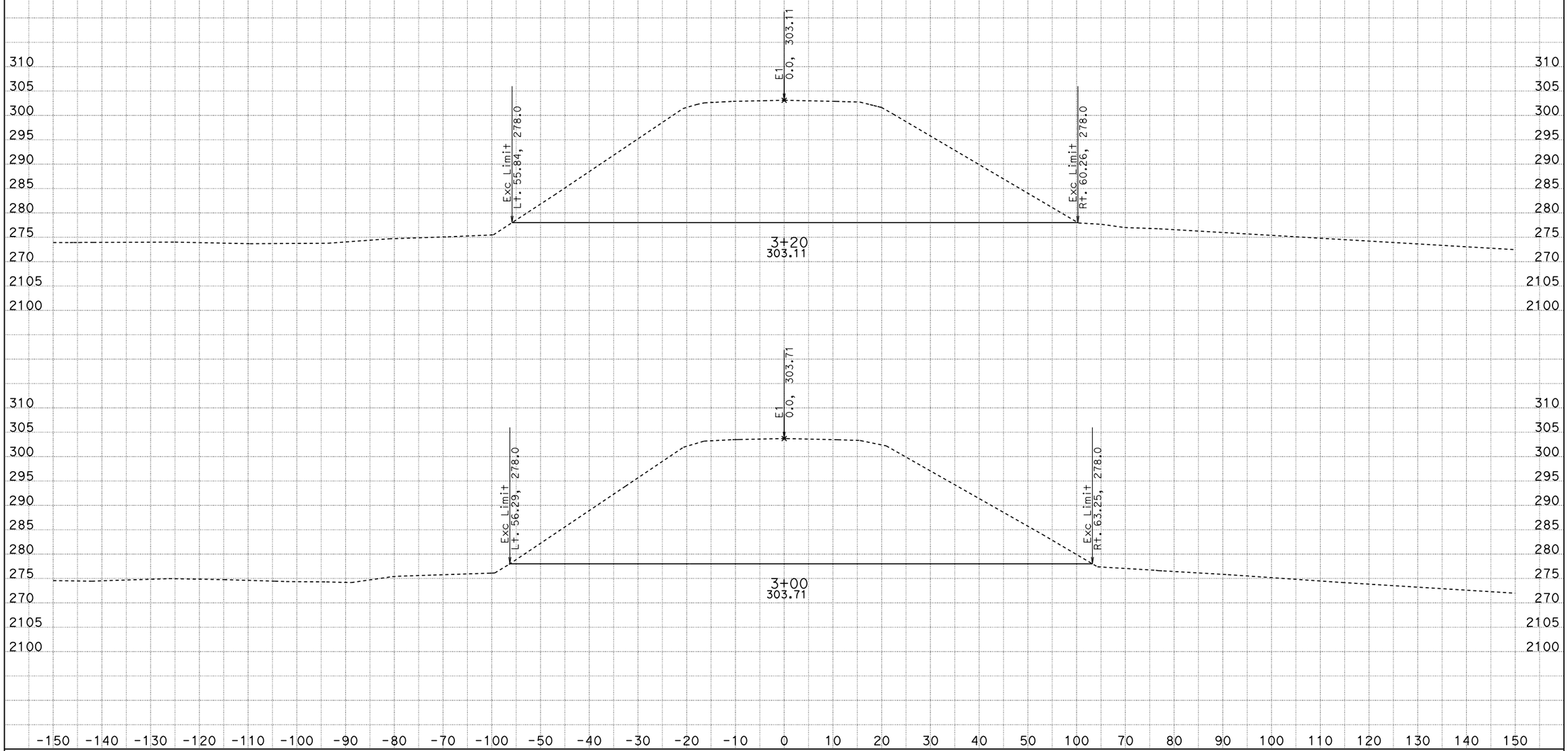

DATE: 10/3/2012
KC Project: 47100 File: D:\USERS\47100\X-section\roadexcav.ear

CONTRACT: 010-471001
DIST/CO/RTE/PM: 010/Mad/Ave12/R10.9-R8.2
PROJECT ID: 010000004103

SCALE: 1" = 10' Horiz.
1" = 10' Vert.

All Dimensions are US Survey Feet

"E1" EXIST Rd 29N
CROSS SECTIONS

SHEET 3 OF 10

FOR EARTHWORK DEVELOPMENT ONLY

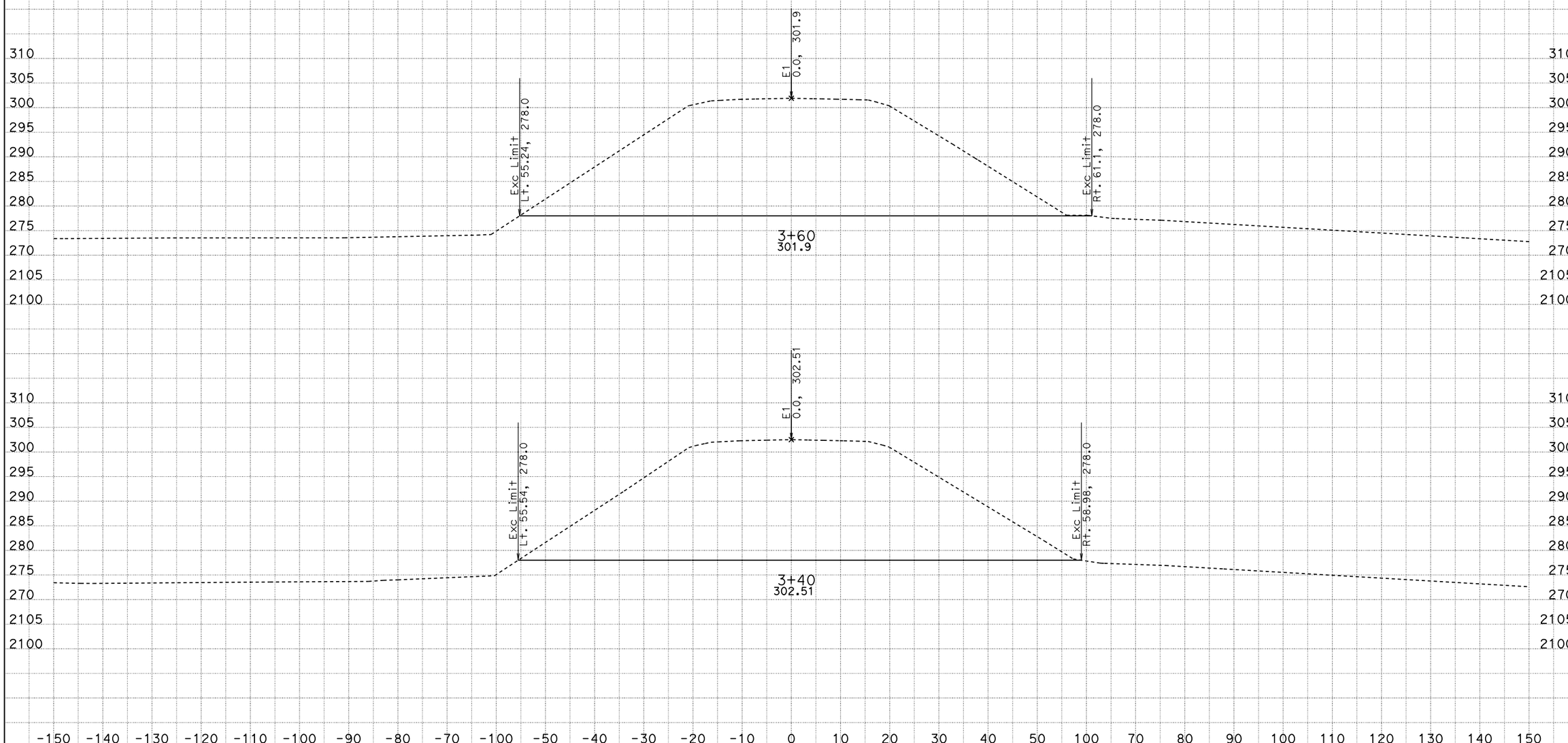

DATE: 10/3/2012
KC Project: 47100 File: D:\USERS\47100\X-section\roadexcav.ear

CONTRACT: 010-471001
DIST/CO/RTE/PM: 010/Mad/Ave12/R10.9-R8.2
PROJECT ID: 010000004103

SCALE: 1" = 10' Horiz.
1" = 10' Vert.

All Dimensions are US Survey Feet

"E1" EXIST Rd 29N
CROSS SECTIONS

SHEET 4 OF 10

FOR EARTHWORK DEVELOPMENT ONLY

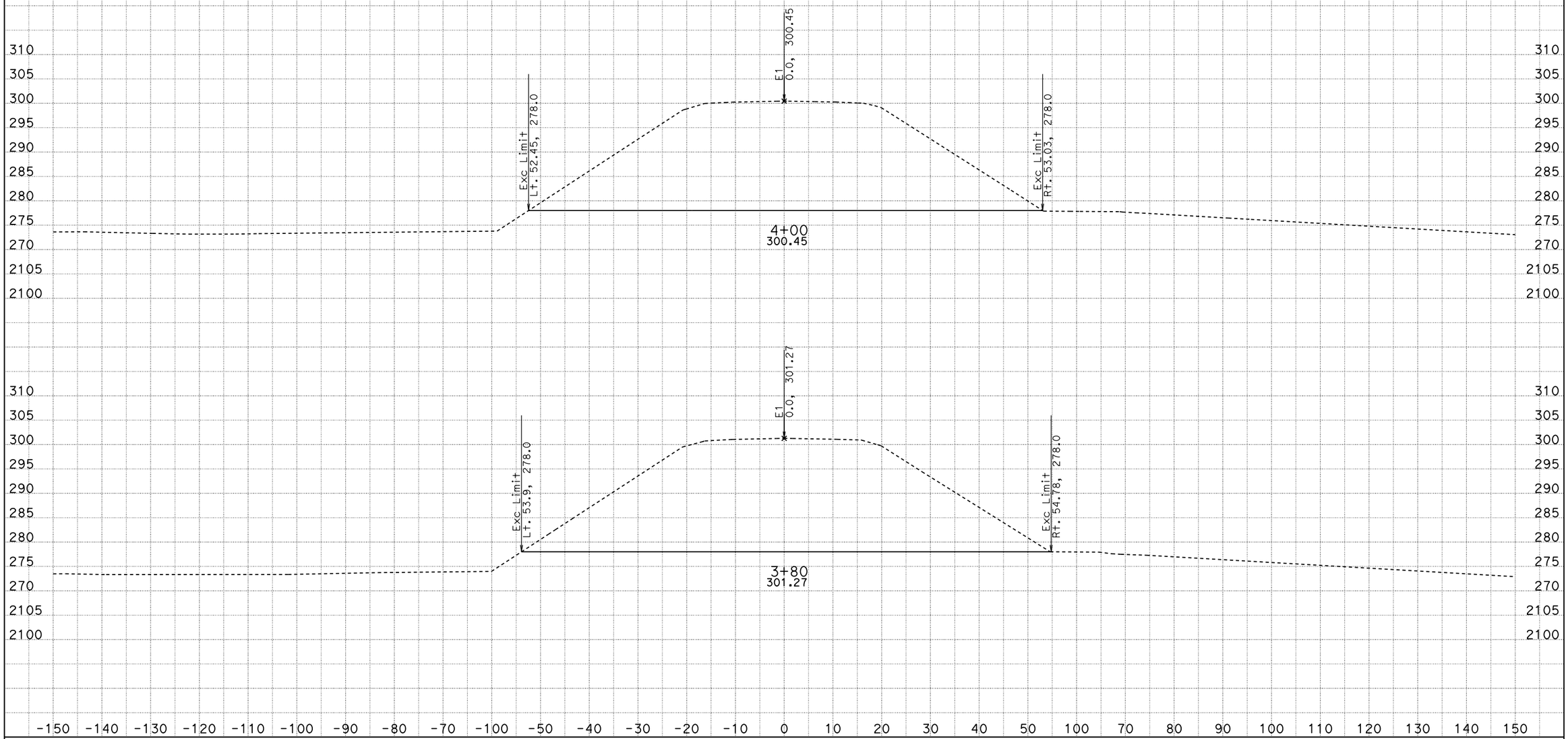

DATE: 10/3/2012
KC Project: 47100 File: D:\USERS\47100\X-section\roadexcav.ear

CONTRACT: 010-471001
DIST/CO/RTE/PM: 010/Mad/Ave12/R10.9-R8.2
PROJECT ID: 010000004103

SCALE: 1" = 10' Horiz.
1" = 10' Vert.

All Dimensions are US Survey Feet

"E1" EXIST Rd 29N
CROSS SECTIONS

SHEET 5 OF 10

FOR EARTHWORK DEVELOPMENT ONLY

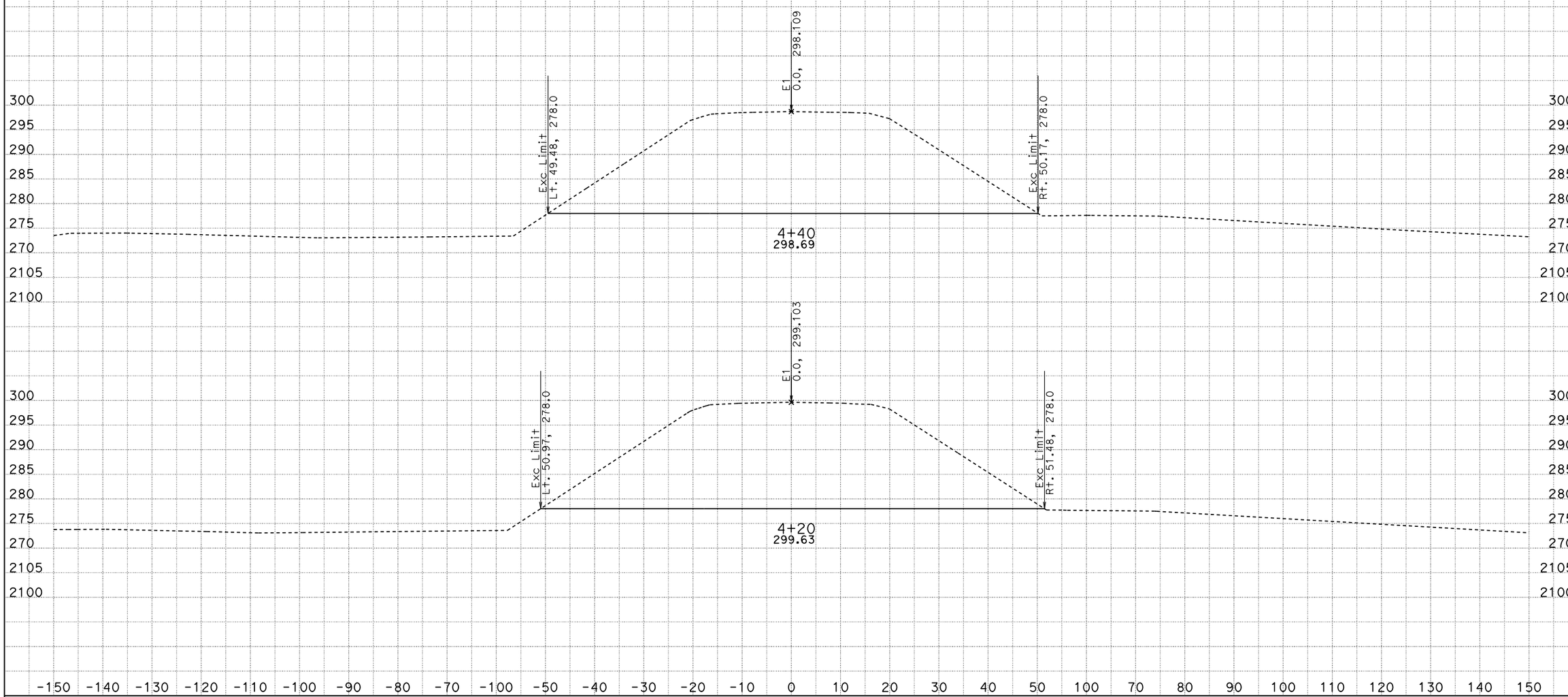

DATE: 10/3/2012

KC Project: 47100 File: D:\USERS\47100\X-section\roadexcav.ear

CONTRACT: 010-471001

DIST/CO/RTE/PM: 010/Mad/Ave12/R10.9-R8.2

PROJECT ID: 010000004103

SCALE: 1" = 10' Horiz.
1" = 10' Vert.

All Dimensions are US Survey Feet

"E1" EXIST Rd 29N
CROSS SECTIONS

SHEET 6 OF 10

FOR EARTHWORK DEVELOPMENT ONLY

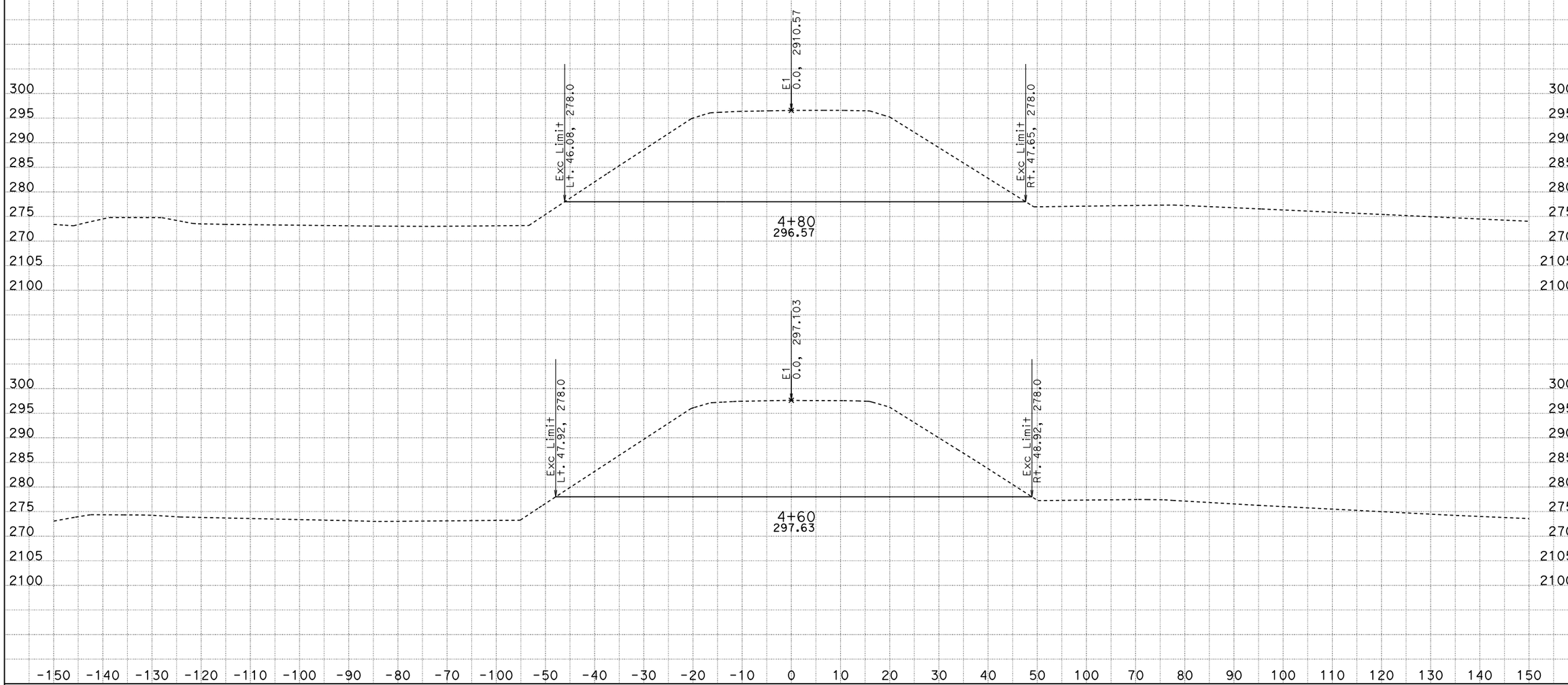

DATE: 10/3/2012

KC Project: 47100 File: D:\USERS\47100\X-section\roadexcav.ear

CONTRACT: 010-471001

DIST/CO/RTE/PM: 010/Mad/Ave12/R10.9-R8.2

PROJECT ID: 010000004103

SCALE: 1" = 10' Horiz.
1" = 10' Vert.

All Dimensions are US Survey Feet

"E1" EXIST Rd 29N
CROSS SECTIONS

SHEET 7 OF 10

FOR EARTHWORK DEVELOPMENT ONLY

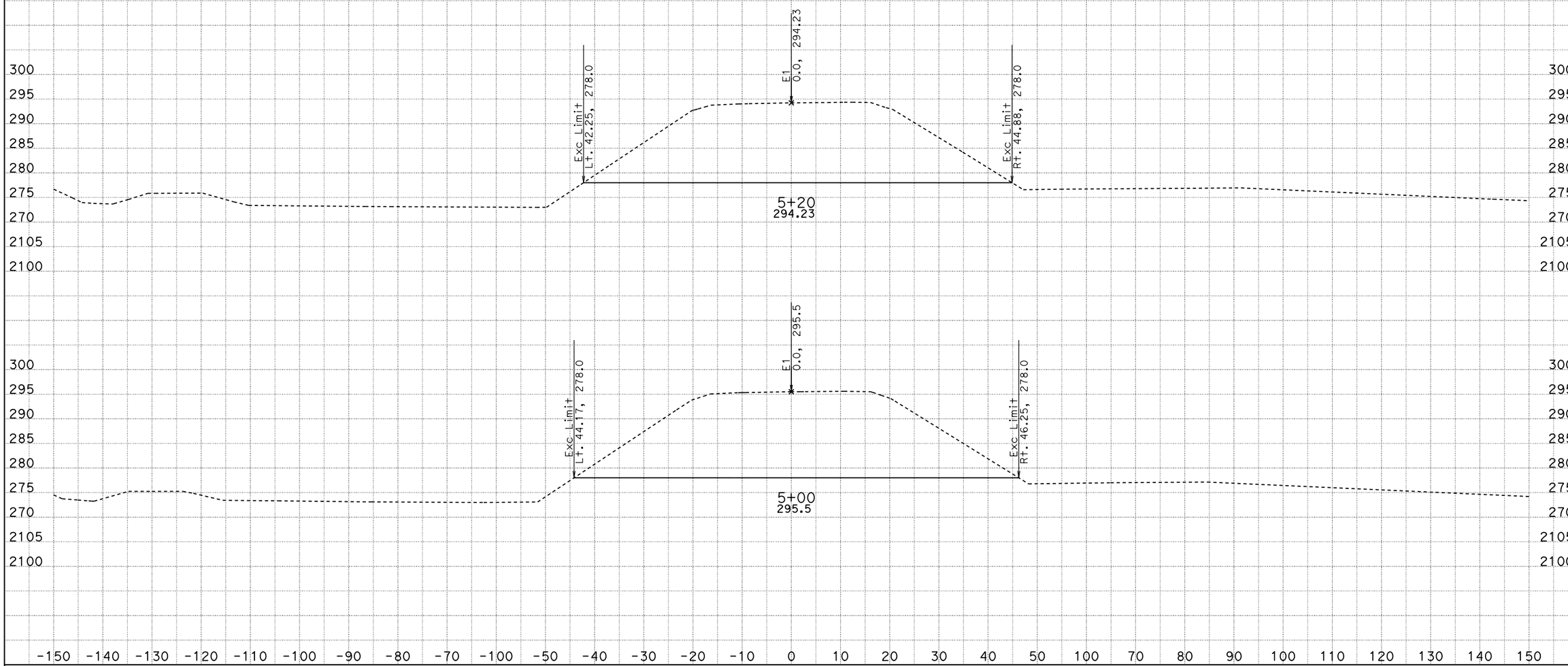

DATE: 10/3/2012
KC Project: 47100 File: D:\USERS\47100\X-section\roadexcav.ear

CONTRACT: 010-471001
DIST/CO/RTE/PM: 010/Mad/Ave12/R10.9-R8.2
PROJECT ID: 010000004103

SCALE: 1" = 10' Horiz.
1" = 10' Vert.

All Dimensions are US Survey Feet

"E1" EXIST Rd 29N
CROSS SECTIONS

SHEET 8 OF 10

FOR EARTHWORK DEVELOPMENT ONLY

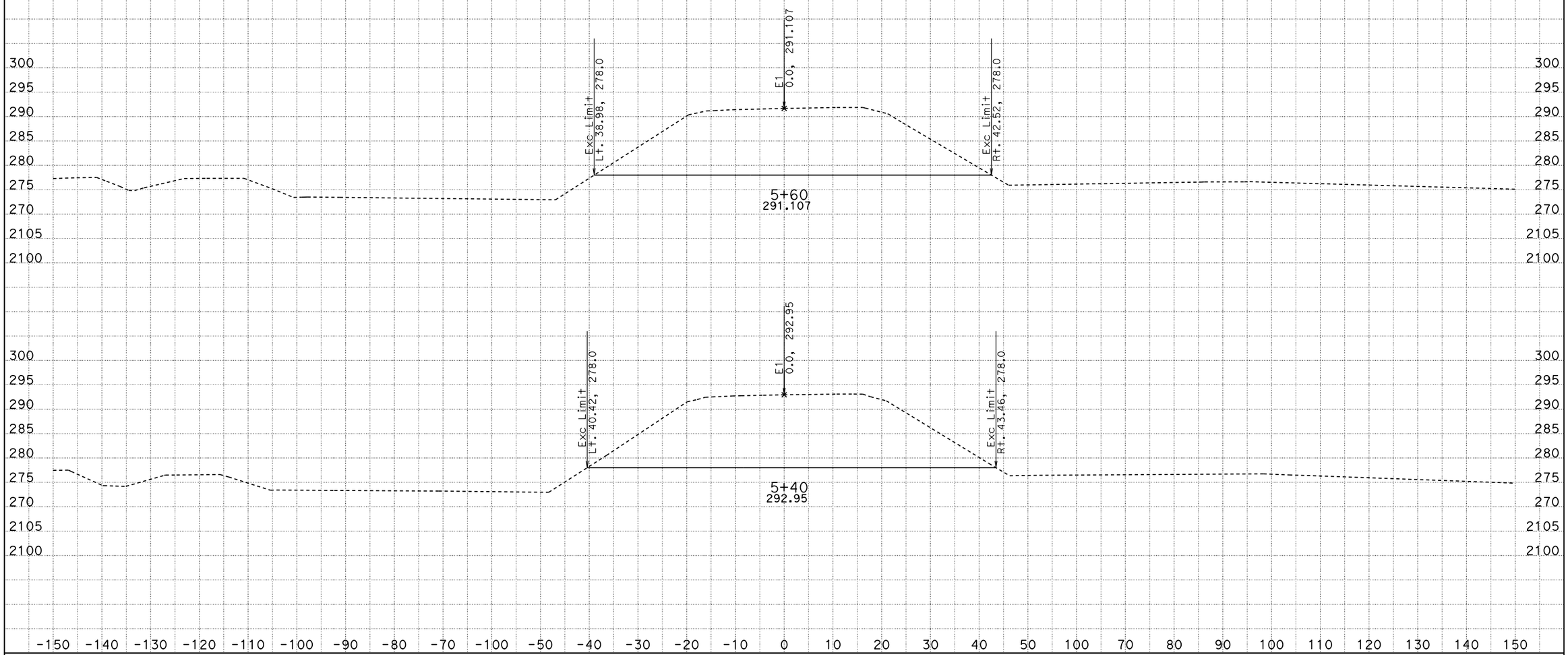

DATE: 10/3/2012

KC Project: 47100 File: D:\USERS\47100\X-section\roadexcav.ear

CONTRACT: 010-471001

DIST/CO/RTE/PM: 010/Mad/Ave12/R10.9-R8.2

PROJECT ID: 010000004103

SCALE: 1" = 10' Horiz.
1" = 10' Vert.

All Dimensions are US Survey Feet

"E1" EXIST Rd 29N
CROSS SECTIONS

SHEET 9 OF 10

FOR EARTHWORK DEVELOPMENT ONLY

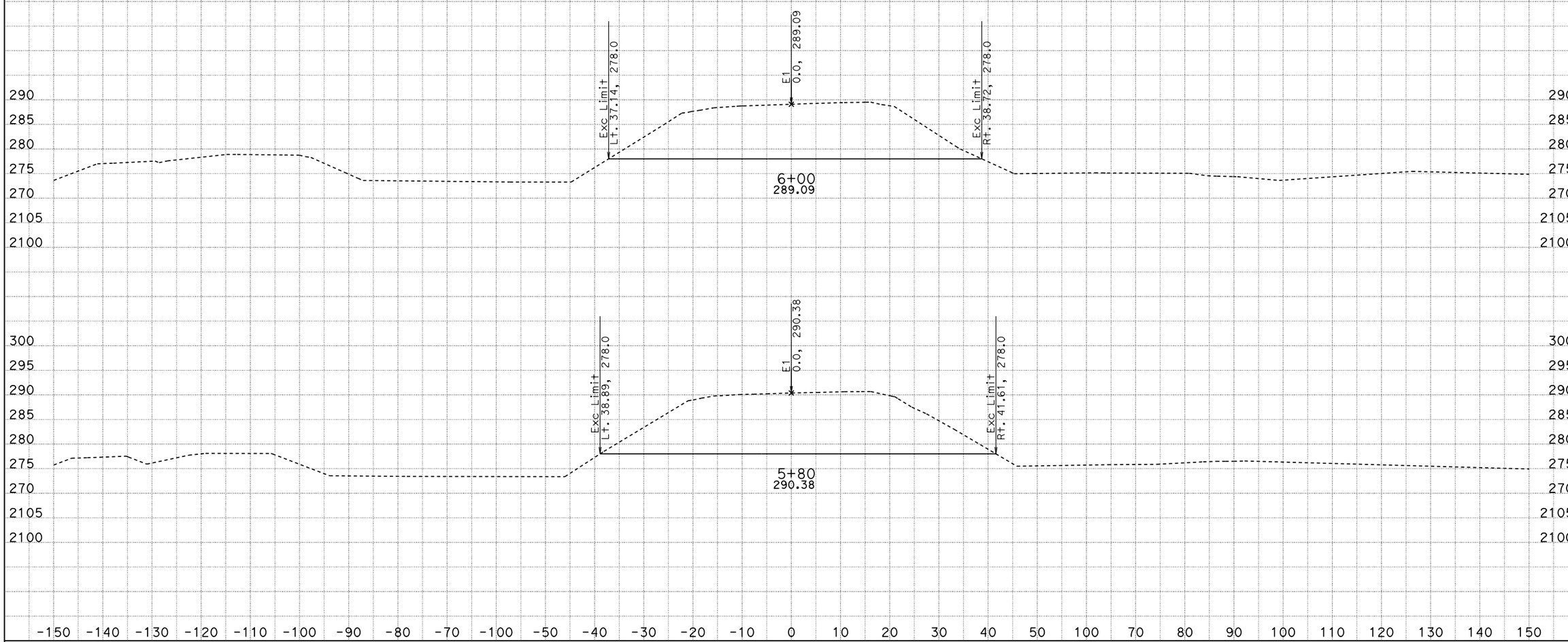

DATE: 10/3/2012

KC Project: 47100 File: D:\USERS\47100\X-section\roadexcav.ear

CONTRACT: 010-471001

DIST/CO/RTE/PM: 010/Mad/Ave12/R10.9-R8.2

PROJECT ID: 010000004103

SCALE: 1" = 10' Horiz.
1" = 10' Vert.

All Dimensions are US Survey Feet

"E1" EXIST Rd 29N
CROSS SECTIONS

SHEET 10 OF 10