FOR EARTHWORK DEVELOPMENT ONLY

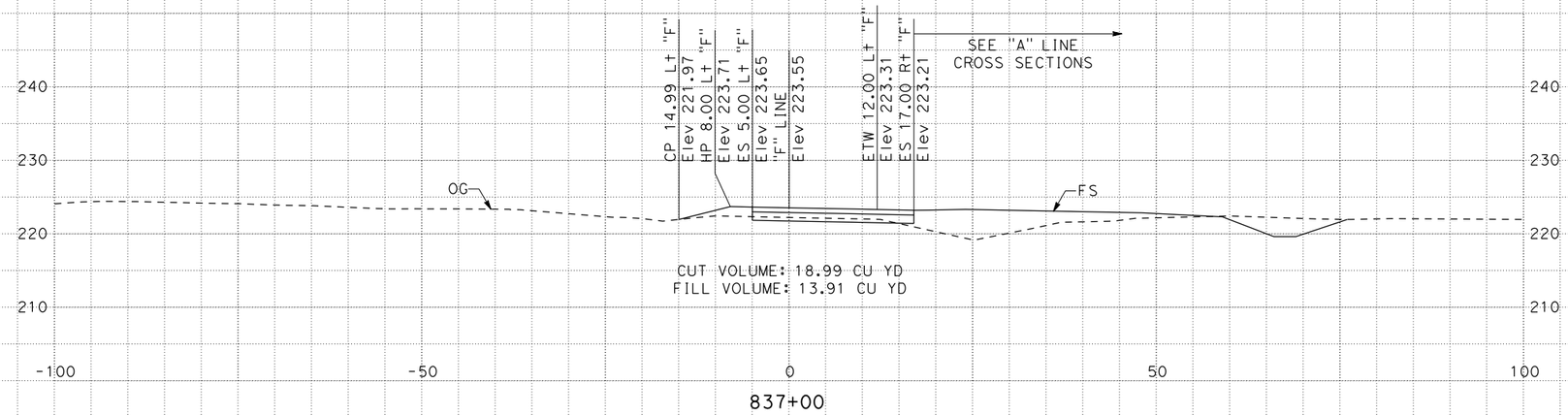

837+00

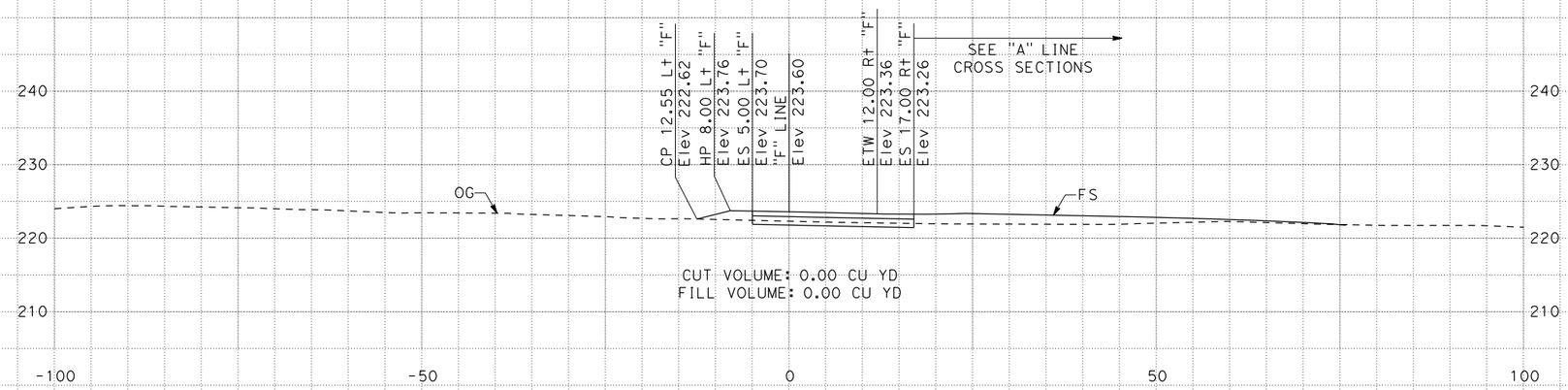

836+50

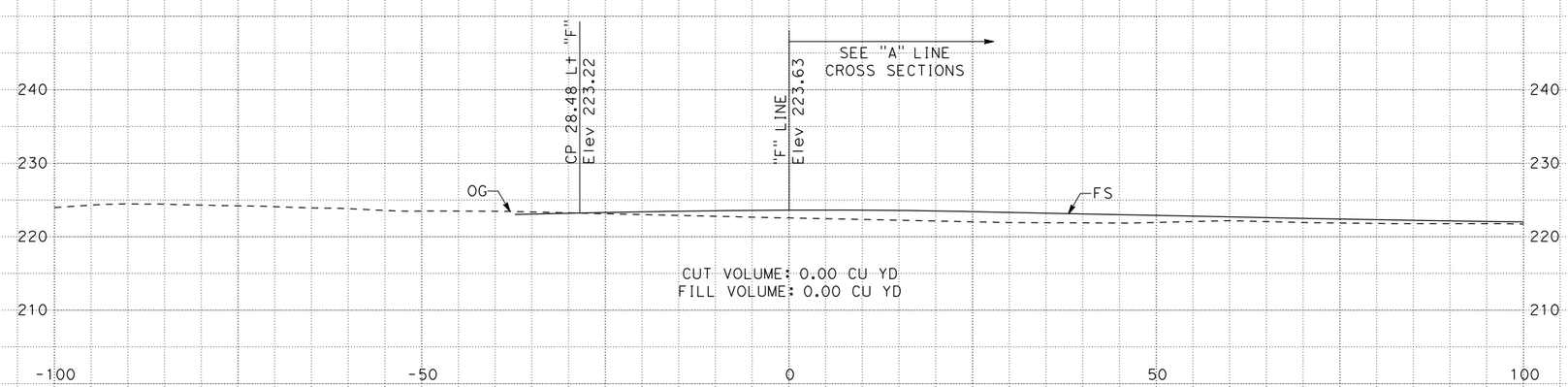

836+16.23

DATE: 10-01-2010

EA:416001

06-Kin-RTE 41 PM42.1/PM45.0

ALL DIMENSIONS ARE ENGLISH

Scale Ratio: 1" = 10' Vert.
1" = 10' Horiz.

SR 41
NORTH BOUND

SHEET 1 OF 6

FOR EARTHWORK DEVELOPMENT ONLY

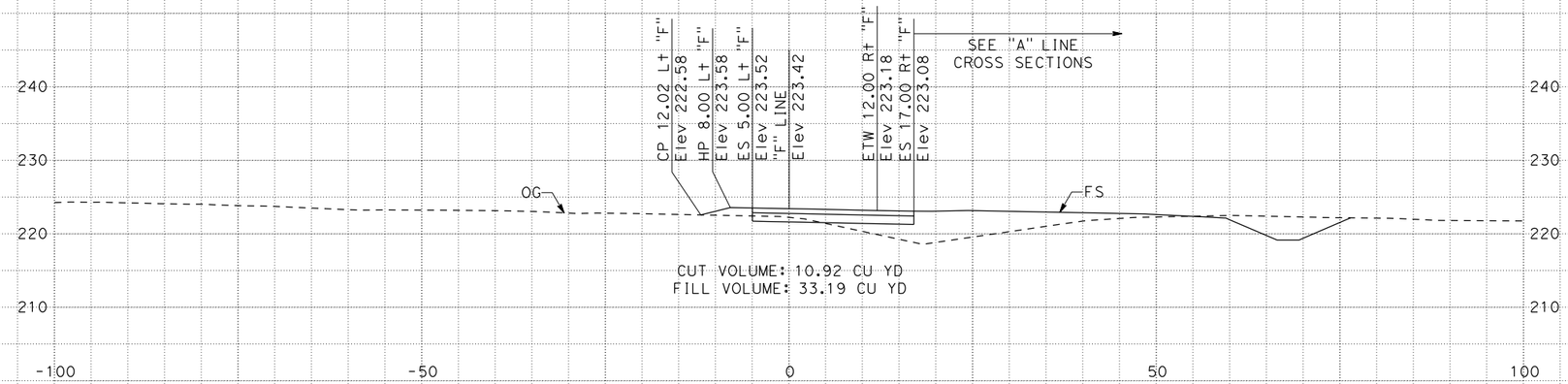

838+50

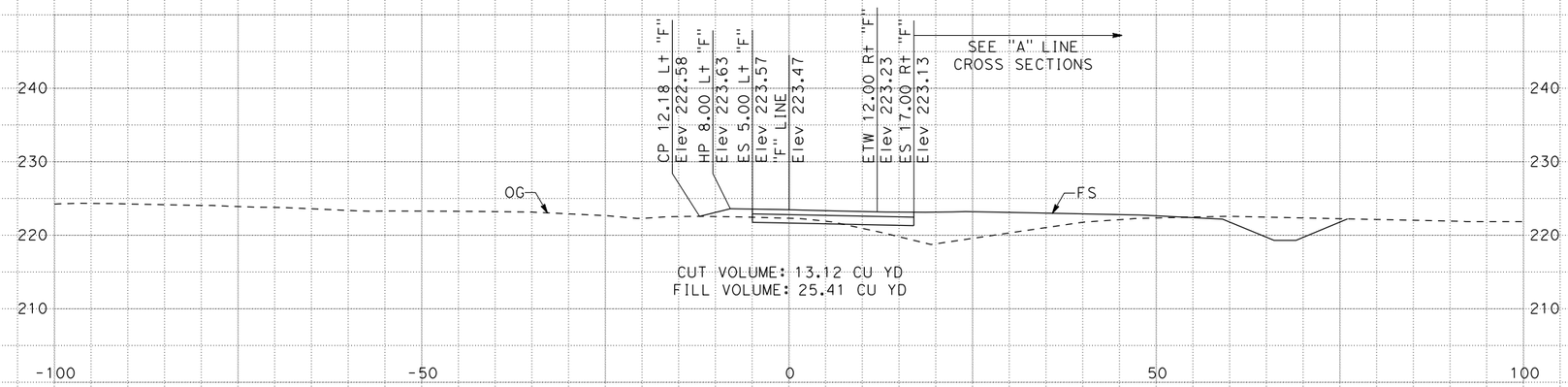

838+00

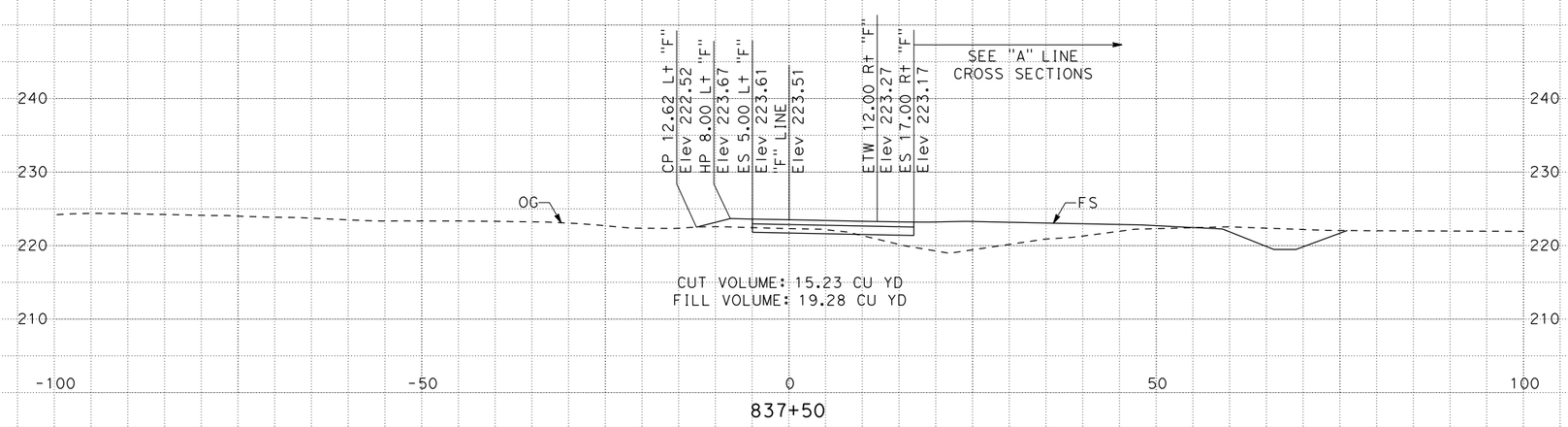

837+50

DATE: 10-01-2010

EA:416001

06-Kin-RTE 41 PM42.1/PM45.0

ALL DIMENSIONS ARE ENGLISH

Scale Ratio: 1" = 10' Vert.
1" = 10' Horiz.

SR 41
NORTH BOUND

SHEET 2 OF 6

FOR EARTHWORK DEVELOPMENT ONLY

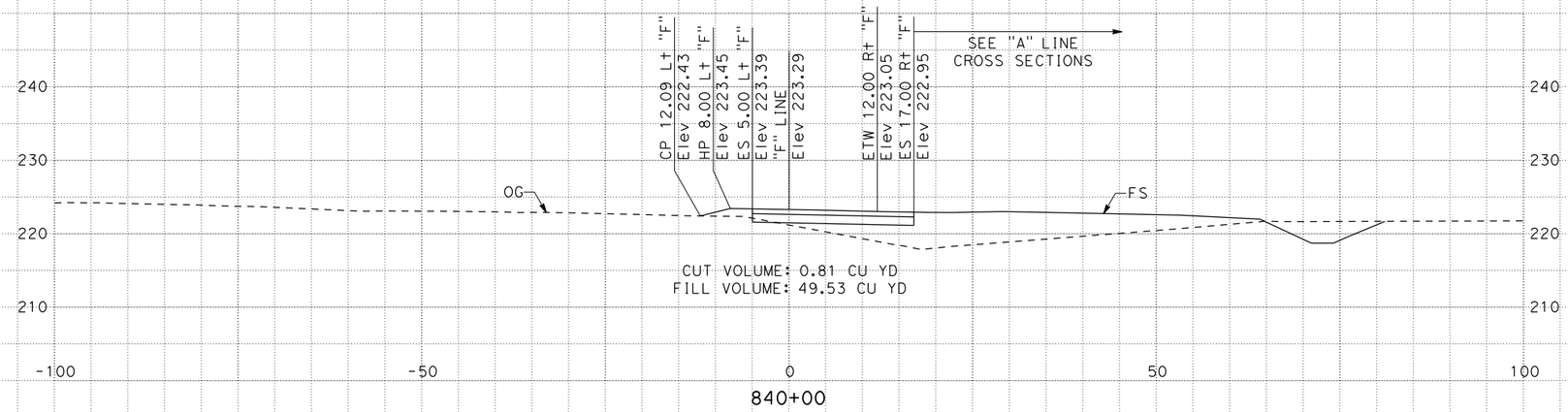

840+00

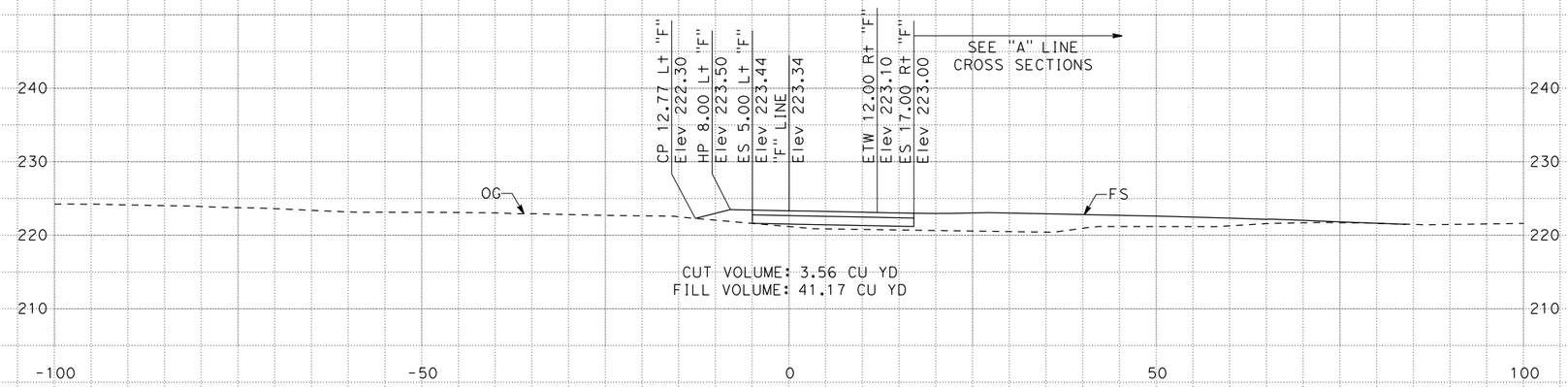

839+50

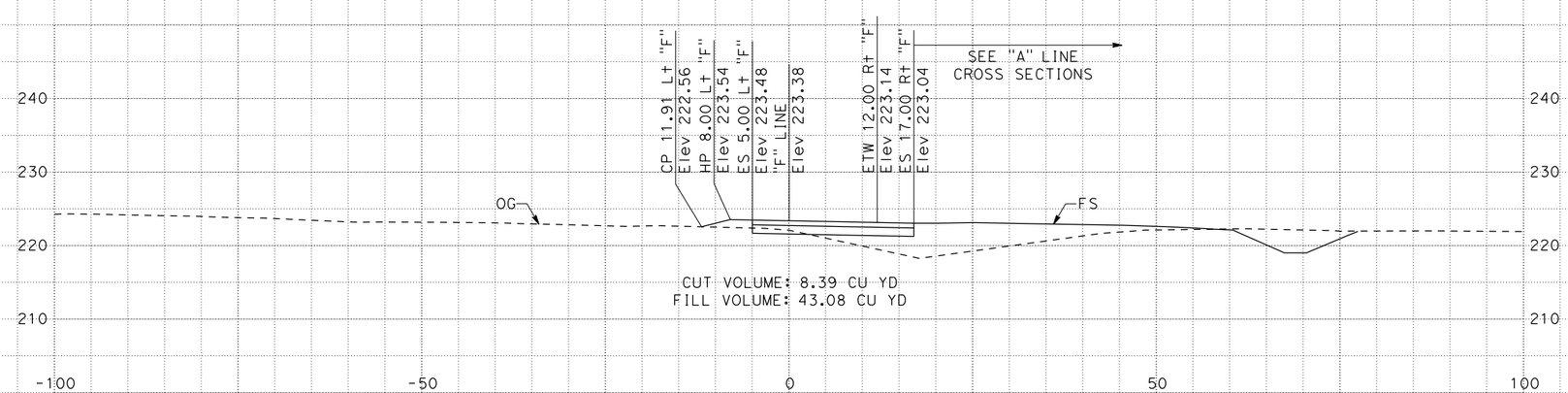

839+00

DATE: 10-01-2010

EA:416001

06-Kin-RTE 41 PM42.1/PM45.0

ALL DIMENSIONS ARE ENGLISH

Scale Ratio: 1" = 10' Vert.
1" = 10' Horiz.

SR 41
NORTH BOUND

SHEET 3 OF 6

FOR EARTHWORK DEVELOPMENT ONLY

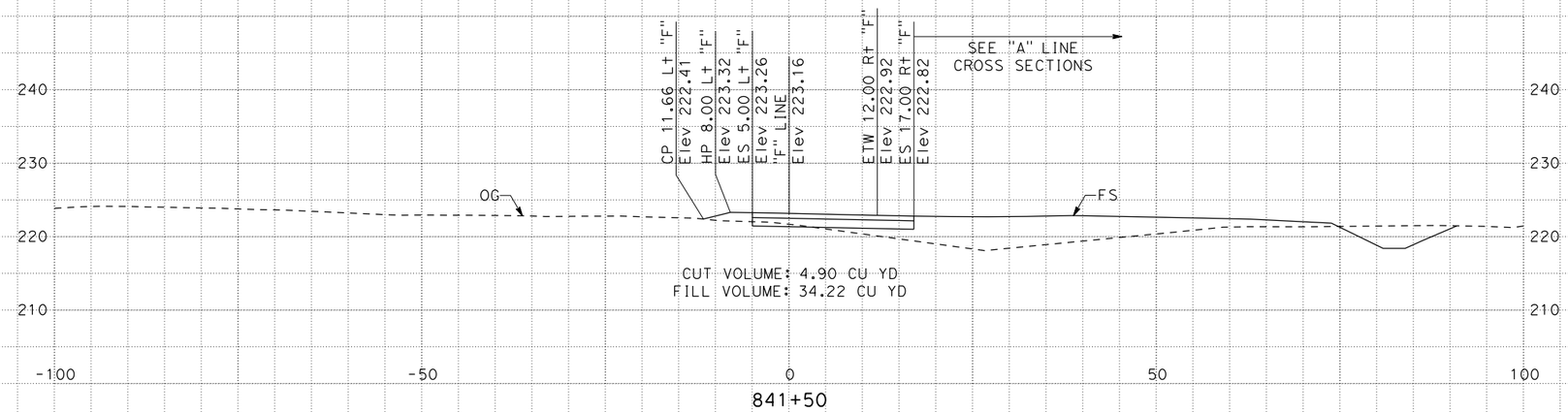

841+50

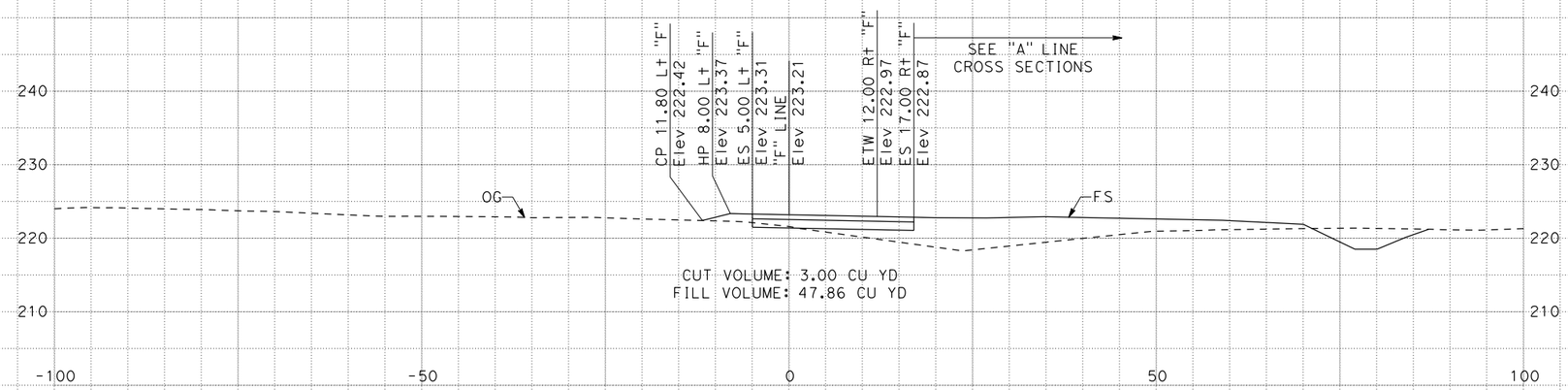

841+00

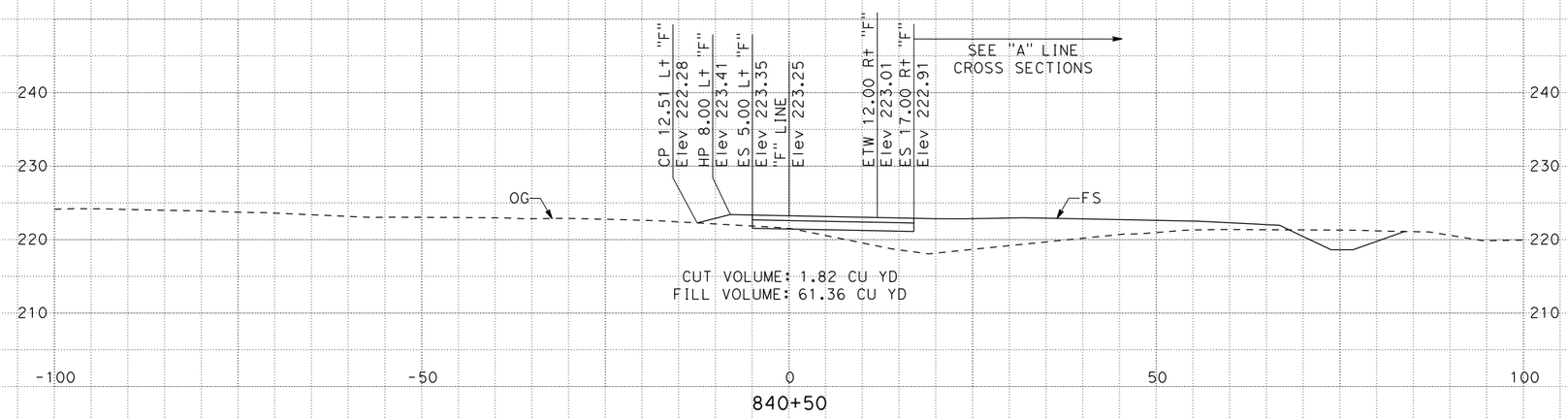

840+50

DATE: 10-01-2010

EA:416001

06-Kin-RTE 41 PM42.1/PM45.0

ALL DIMENSIONS ARE ENGLISH

Scale Ratio: 1" = 10' Vert.
1" = 10' Horiz.

SR 41
NORTH BOUND

SHEET 4 OF 6

FOR EARTHWORK DEVELOPMENT ONLY

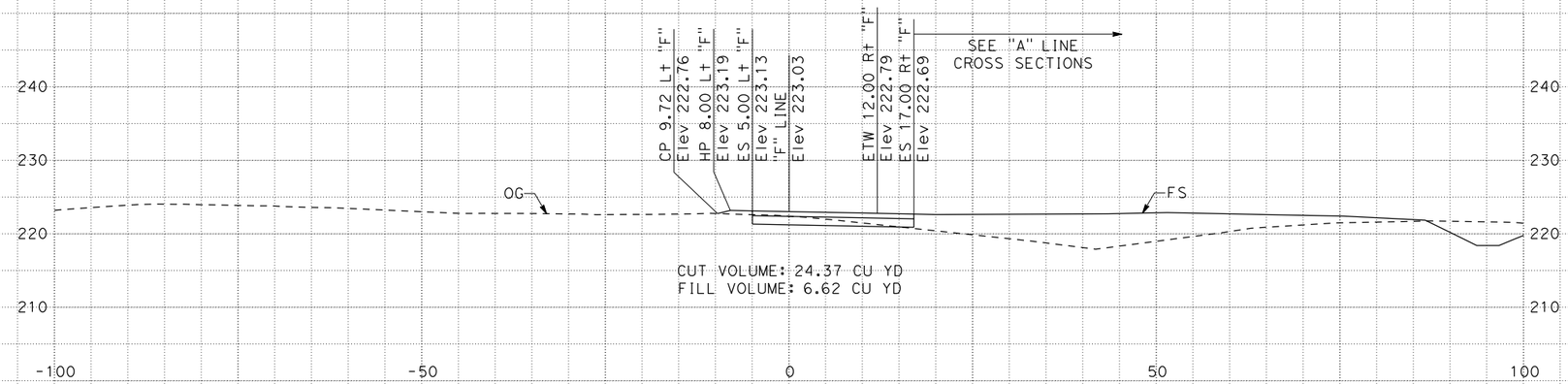

843+00

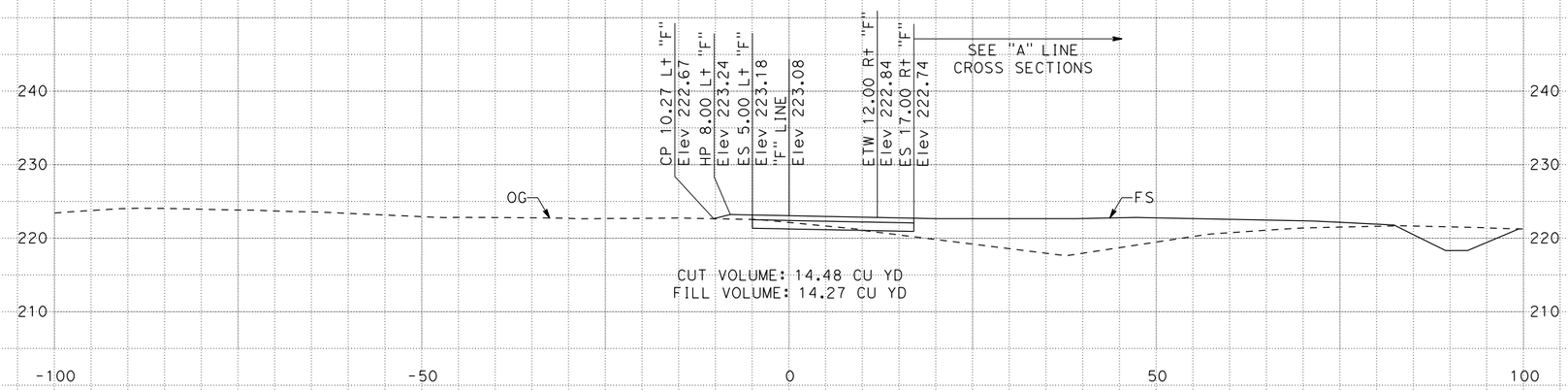

842+50

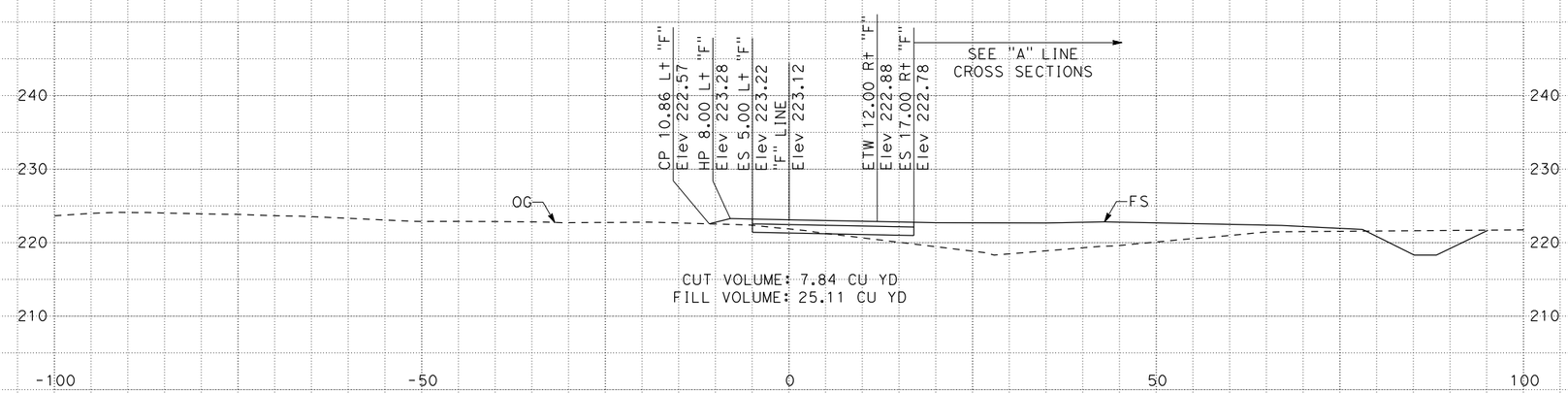

842+00

DATE: 10-01-2010

EA:416001
06-Kin-RTE 41 PM42.1/PM45.0

ALL DIMENSIONS ARE ENGLISH

Scale Ratio: 1" = 10' Vert.
1" = 10' Horiz.

SR 41
NORTH BOUND
SHEET 5 OF 6

FOR EARTHWORK DEVELOPMENT ONLY

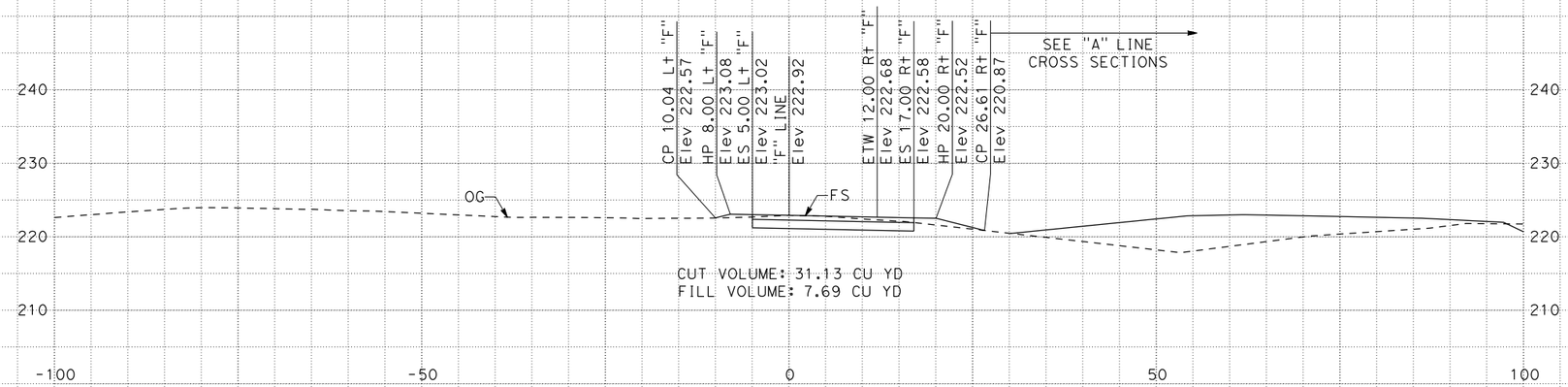

844+25.21

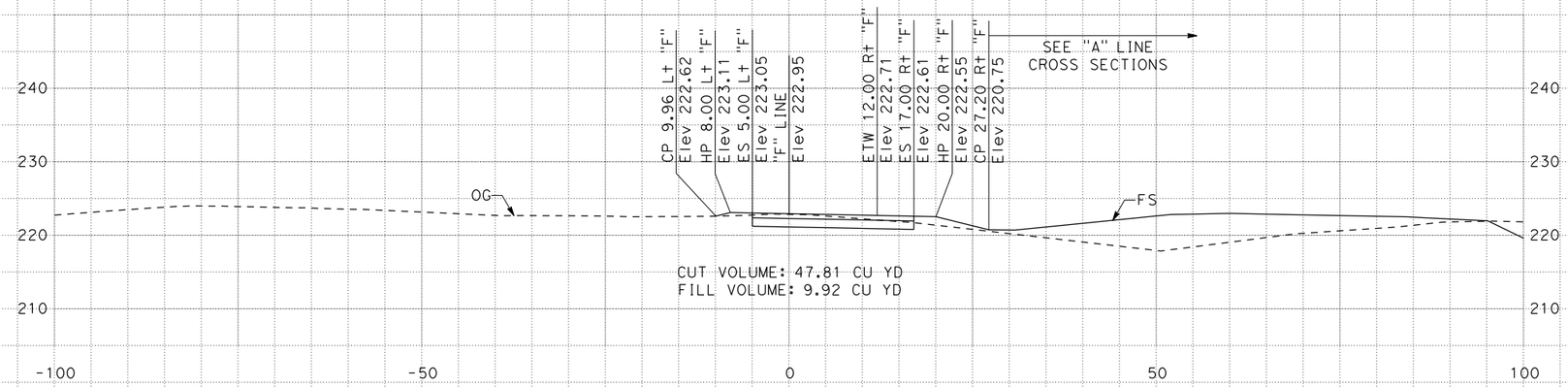

844+00

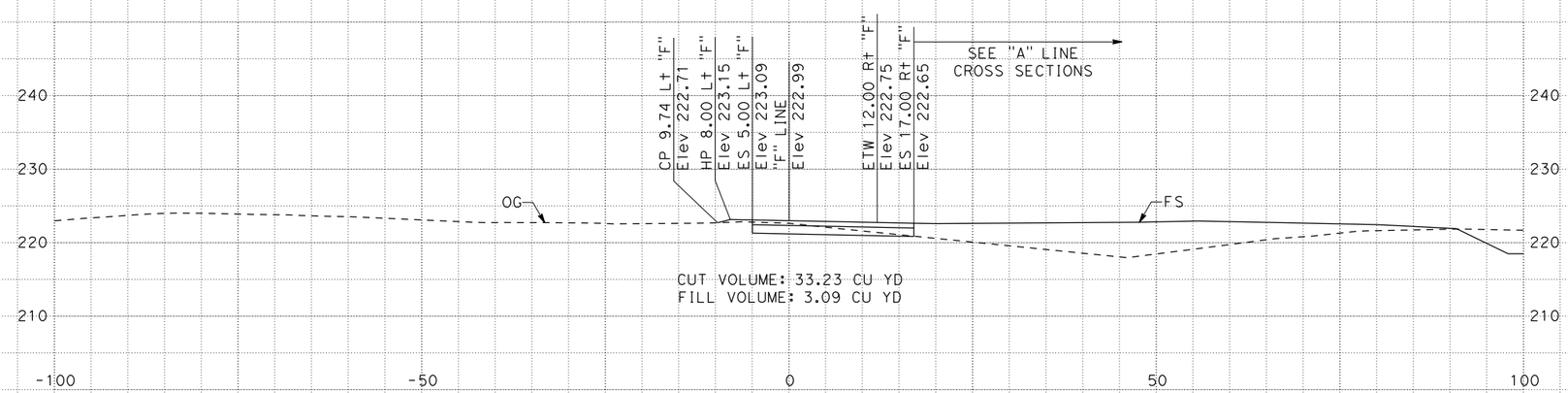

843+50

DATE: 10-01-2010

EA:416001

06-Kin-RTE 41 PM42.1/PM45.0

ALL DIMENSIONS ARE ENGLISH

Scale Ratio: 1" = 10' Vert.
1" = 10' Horiz.

SR 41
NORTH BOUND

SHEET 6 OF 6