FOR EARTHWORK DEVELOPMENT ONLY

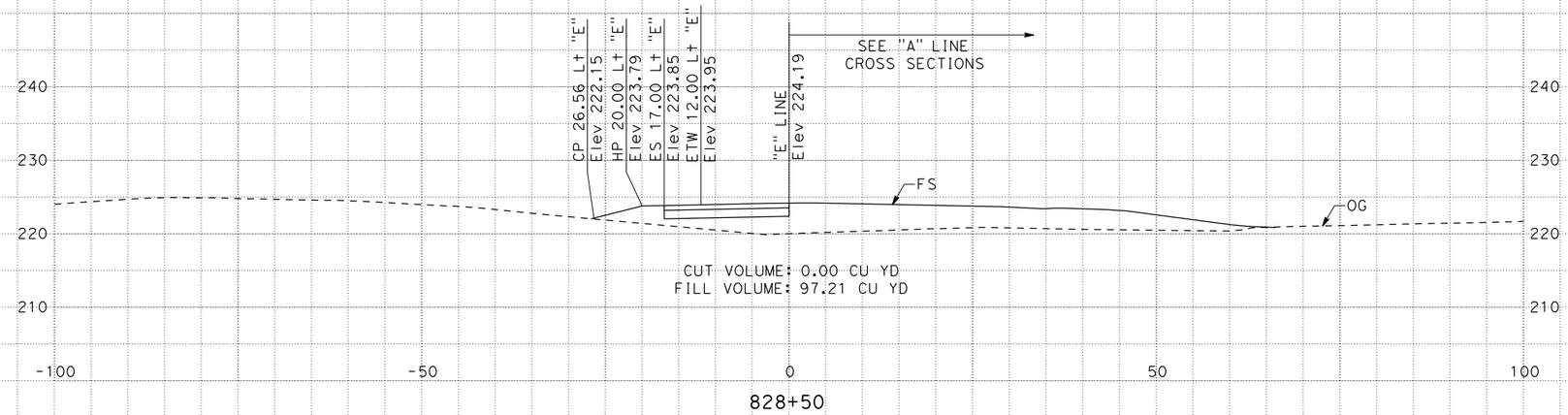

828+50

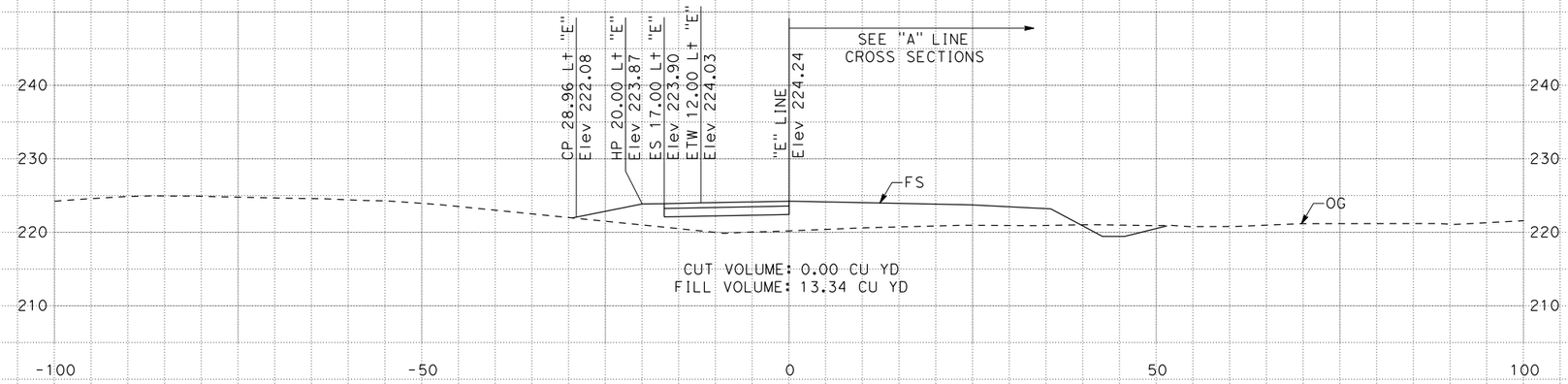

828+00

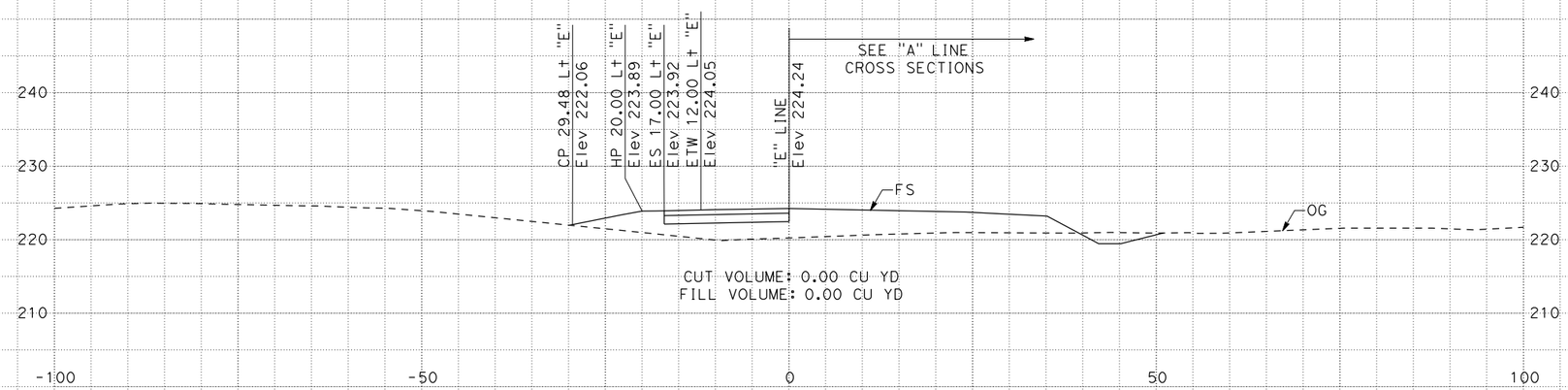

827+93.91

DATE: 10-01-2010

EA:416001

06-Kin-RTE 41 PM42.1/PM45.0

ALL DIMENSIONS ARE ENGLISH

Scale Ratio: 1" = 10' Vert.
1" = 10' Horiz.

SR 41
NORTH BOUND

SHEET 1 OF 7

FOR EARTHWORK DEVELOPMENT ONLY

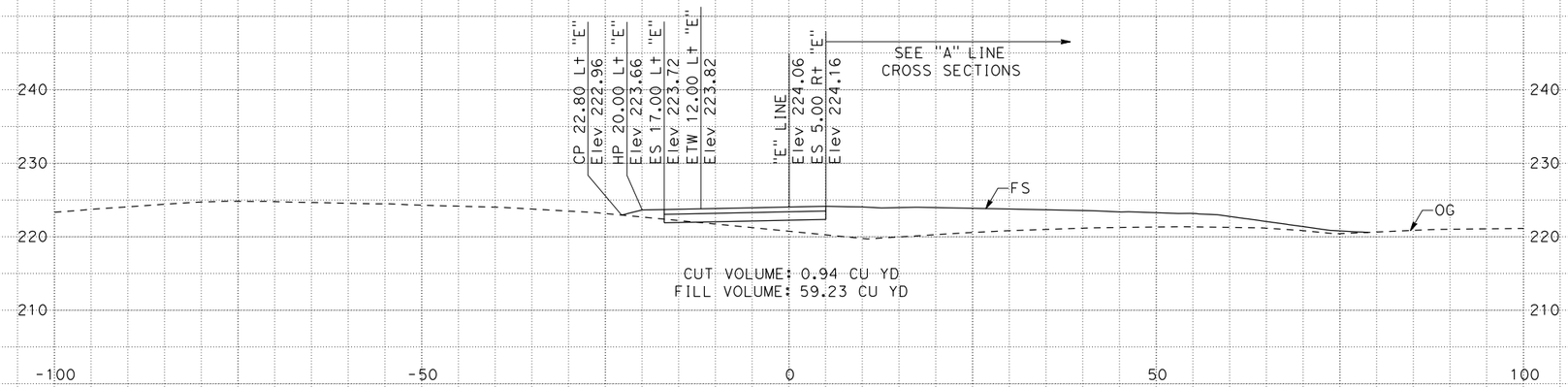

CUT VOLUME: 0.94 CU YD
FILL VOLUME: 59.23 CU YD

830+00

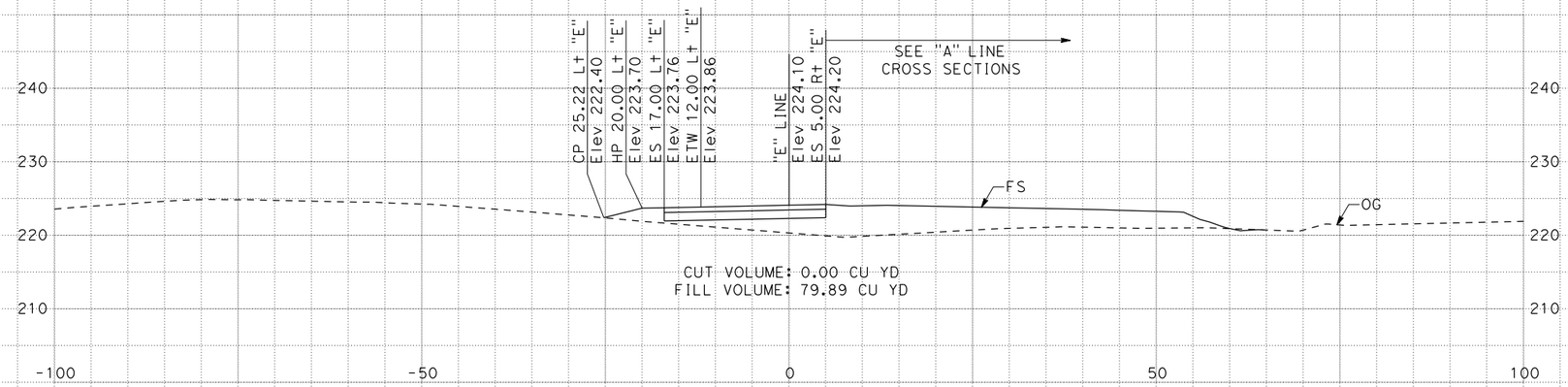

CUT VOLUME: 0.00 CU YD
FILL VOLUME: 79.89 CU YD

829+50

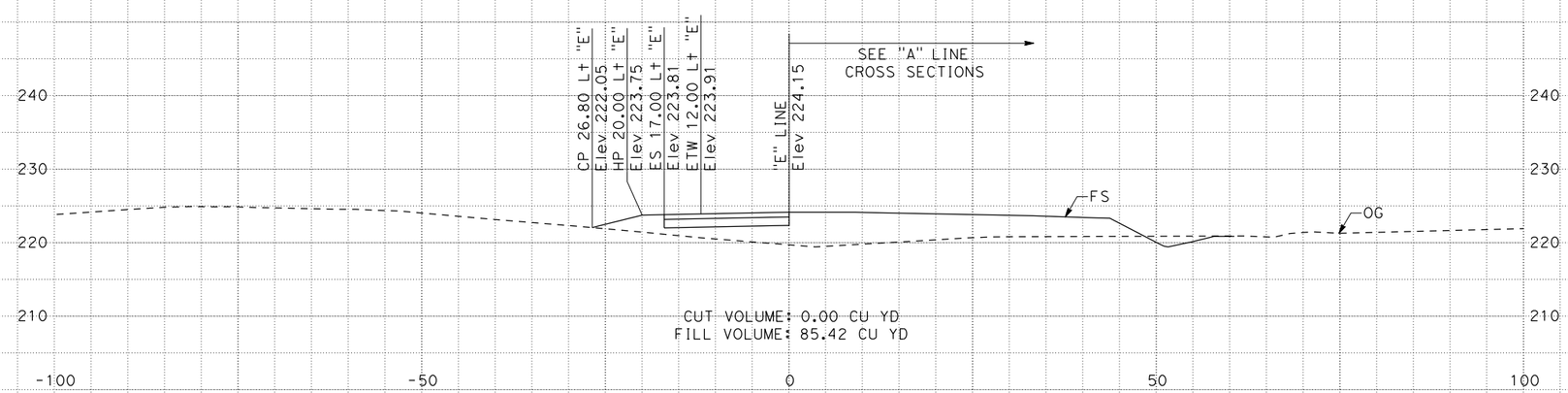

CUT VOLUME: 0.00 CU YD
FILL VOLUME: 85.42 CU YD

829+00

DATE: 10-01-2010

EA:416001
06-Kin-RTE 41 PM42.1/PM45.0

ALL DIMENSIONS ARE ENGLISH

Scale Ratio: 1" = 10' Vert.
1" = 10' Horiz.

SR 41
NORTH BOUND

FOR EARTHWORK DEVELOPMENT ONLY

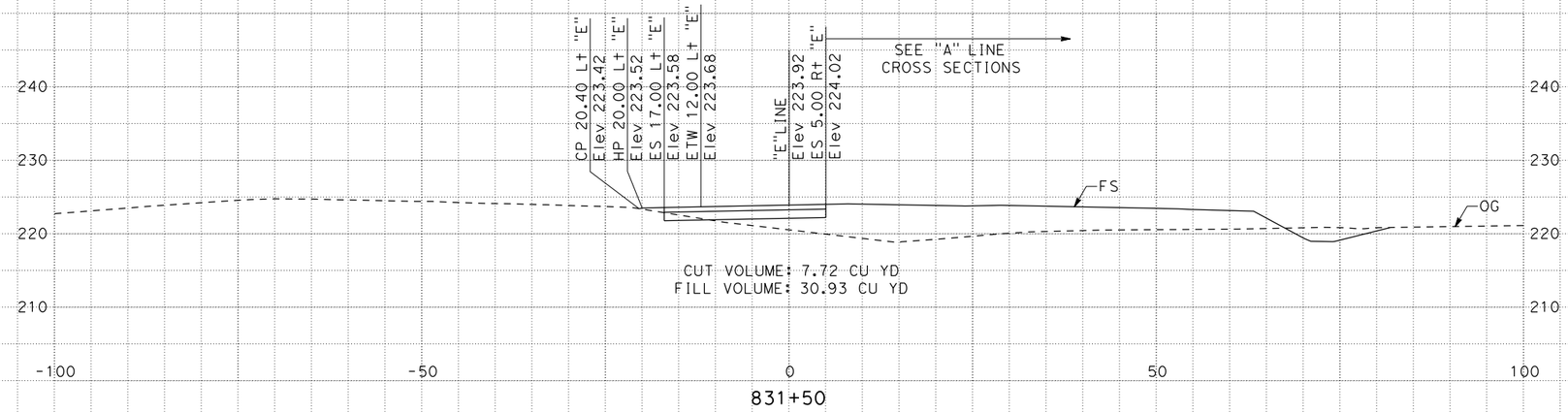

831+50

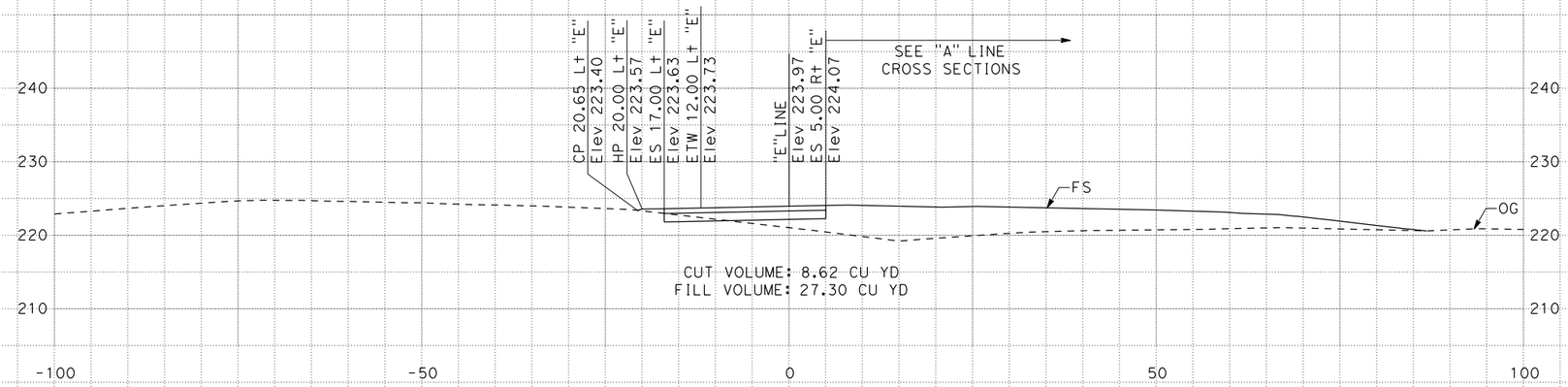

831+00

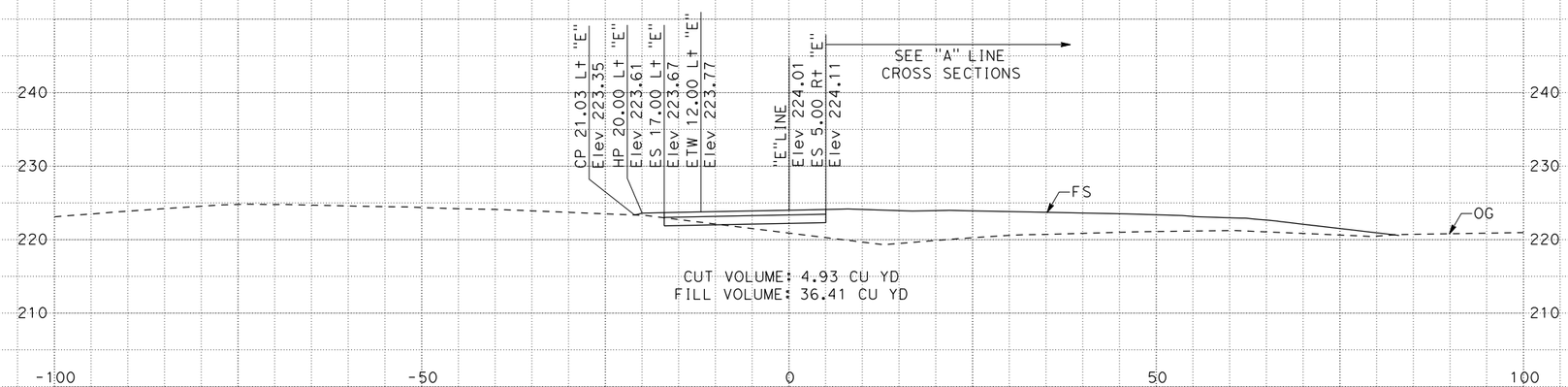

830+50

DATE: 10-01-2010

EA:416001

06-Kin-RTE 41 PM42.1/PM45.0

ALL DIMENSIONS ARE ENGLISH

Scale Ratio: 1" = 10' Vert.
1" = 10' Horiz.

SR 41
NORTH BOUND

SHEET 3 OF 7

FOR EARTHWORK DEVELOPMENT ONLY

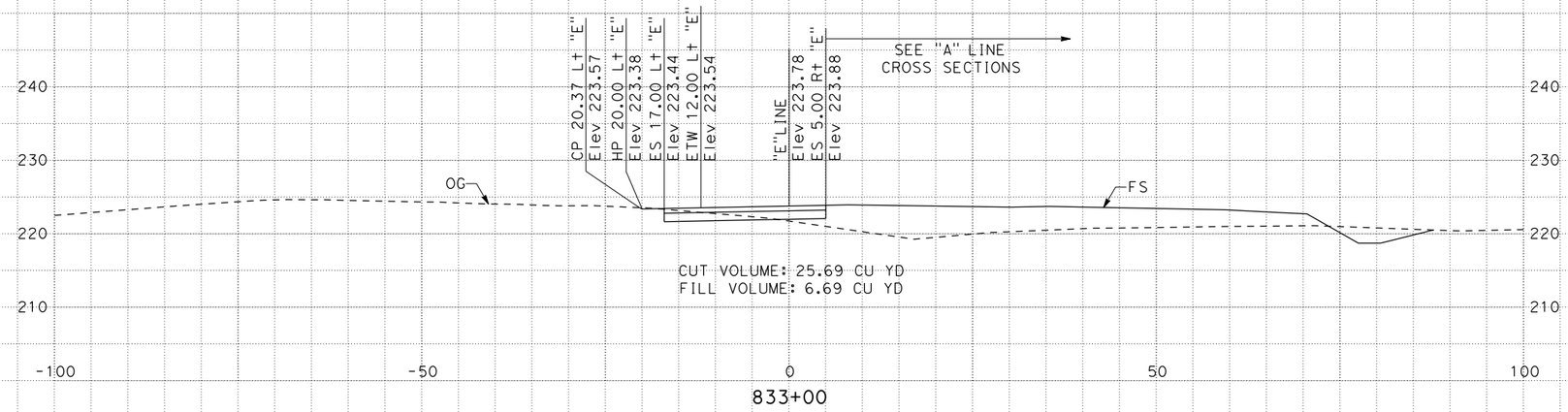

833+00

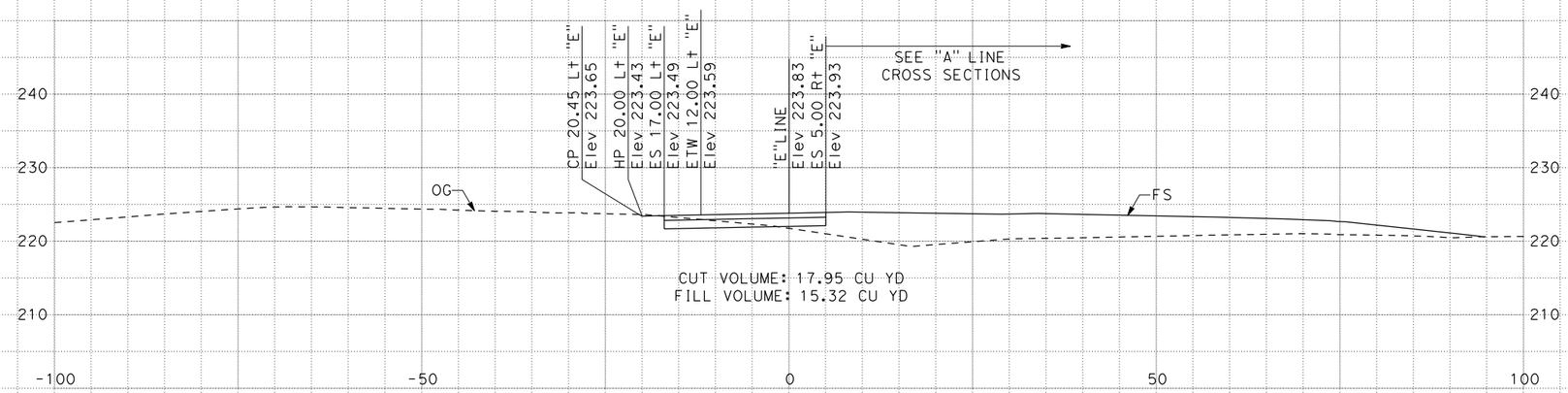

832+50

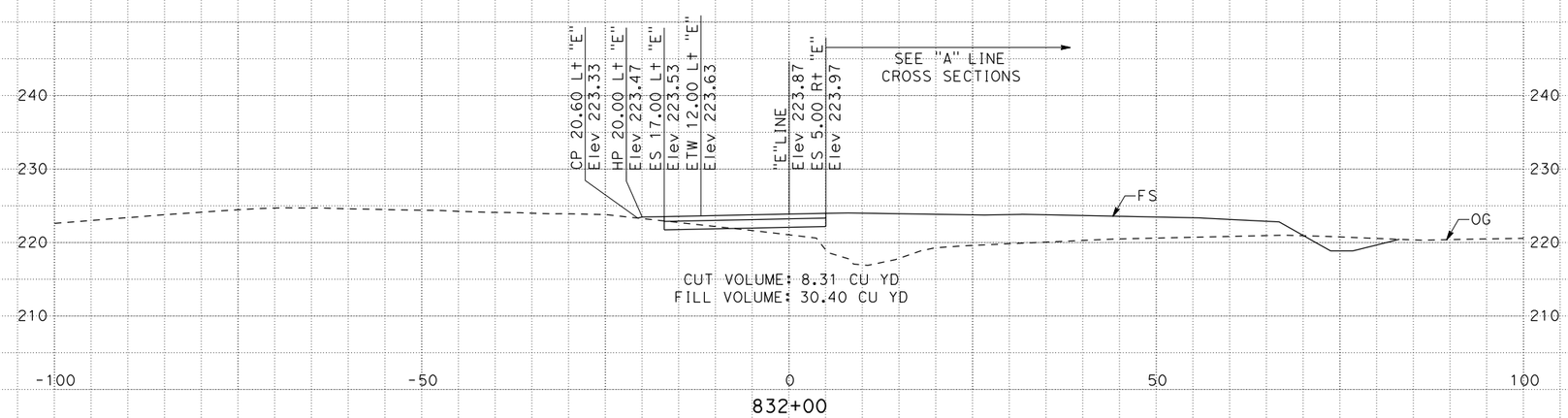

832+00

DATE: 10-01-2010

EA:416001

06-Kin-RTE 41 PM42.1/PM45.0

ALL DIMENSIONS ARE ENGLISH

Scale Ratio: 1" = 10' Vert.
1" = 10' Horiz.

SR 41
NORTH BOUND

SHEET 4 OF 7

FOR EARTHWORK DEVELOPMENT ONLY

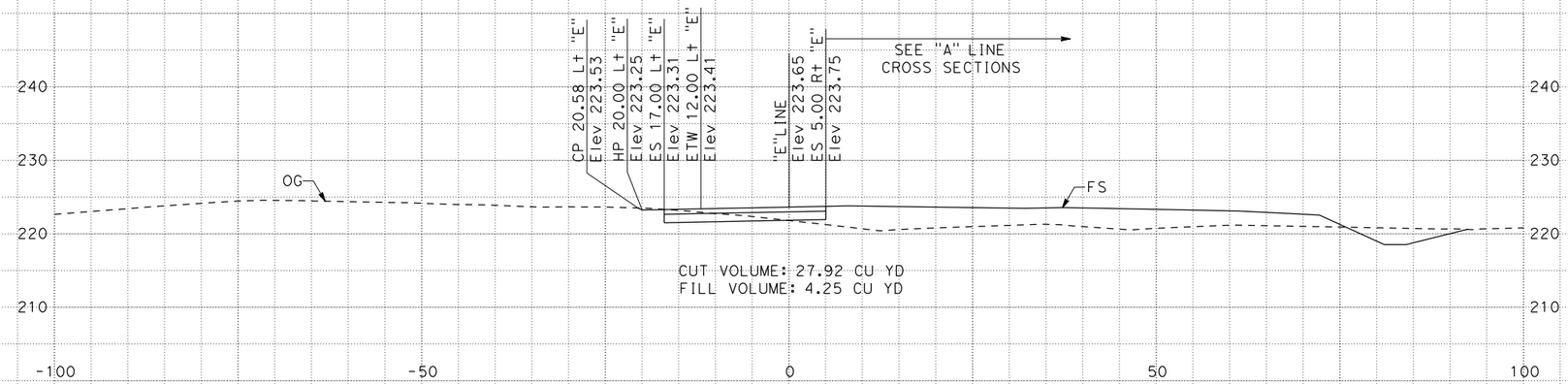

CUT VOLUME: 27.92 CU YD
FILL VOLUME: 4.25 CU YD

834+50

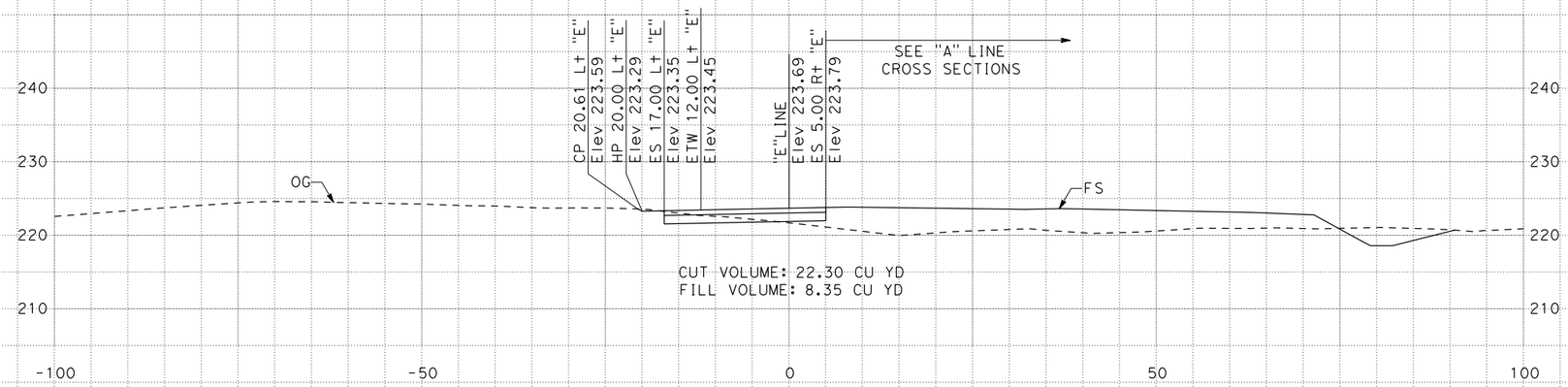

CUT VOLUME: 22.30 CU YD
FILL VOLUME: 8.35 CU YD

834+00

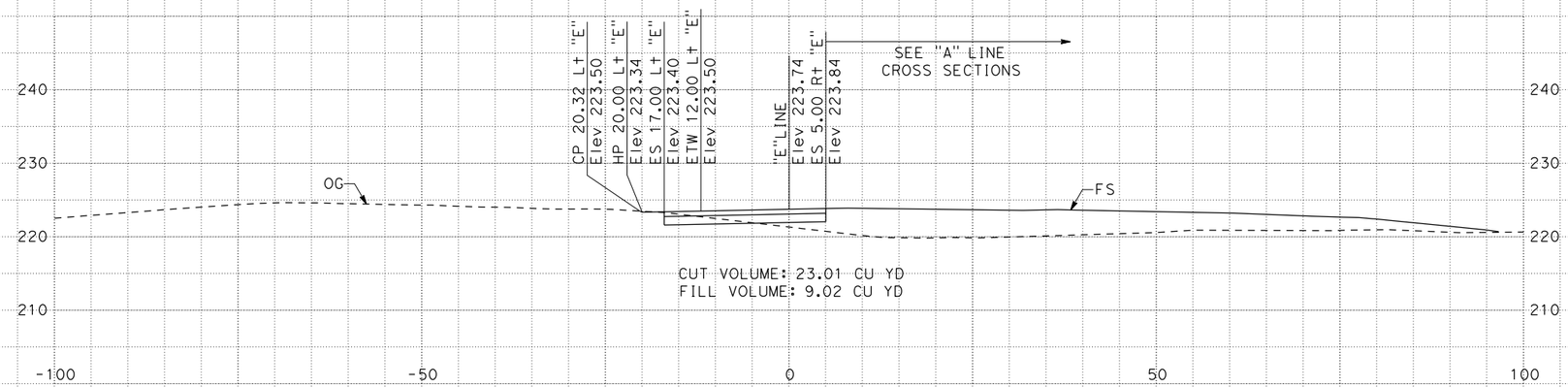

CUT VOLUME: 23.01 CU YD
FILL VOLUME: 9.02 CU YD

833+50

DATE: 10-01-2010

EA:416001
06-Kin-RTE 41 PM42.1/PM45.0

ALL DIMENSIONS ARE ENGLISH

Scale Ratio: 1" = 10' Vert.
1" = 10' Horiz.

SR 41
NORTH BOUND

FOR EARTHWORK DEVELOPMENT ONLY

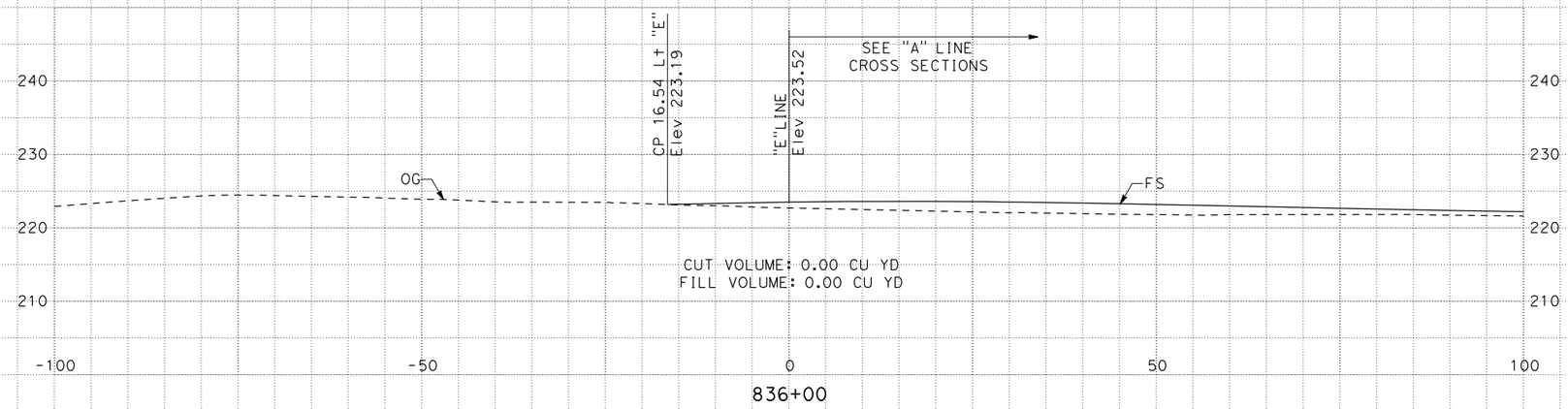

836+00

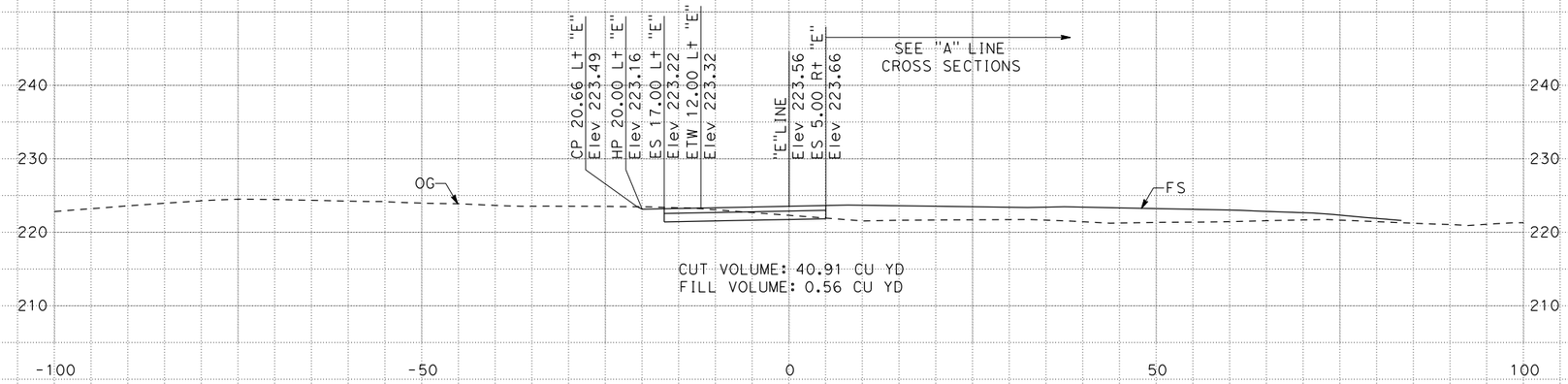

835+50

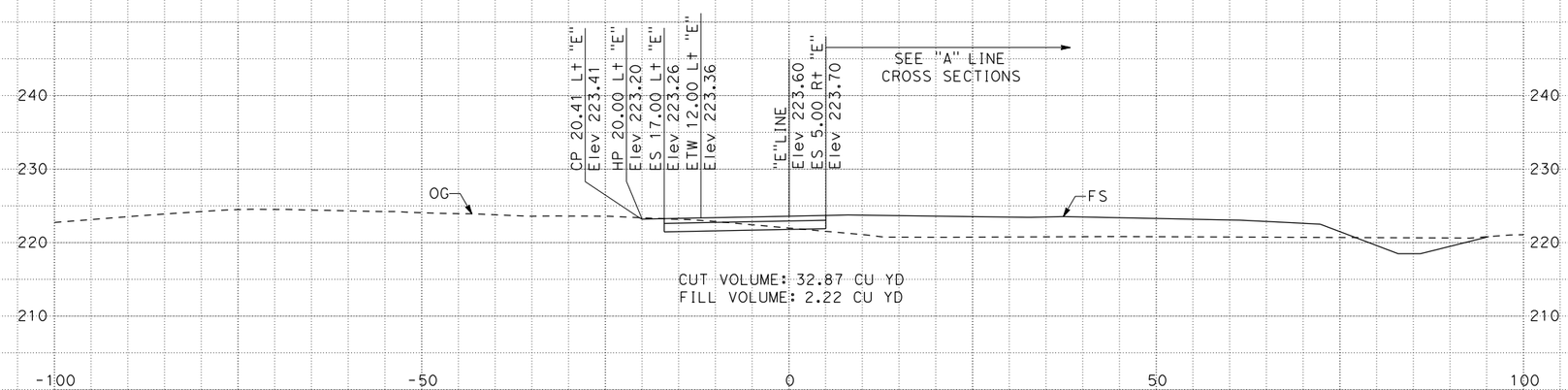

835+00

DATE: 10-01-2010

EA:416001

06-Kin-RTE 41 PM42.1/PM45.0

ALL DIMENSIONS ARE ENGLISH

Scale Ratio: 1" = 10' Vert.
1" = 10' Horiz.

SR 41
NORTH BOUND

FOR EARTHWORK DEVELOPMENT ONLY

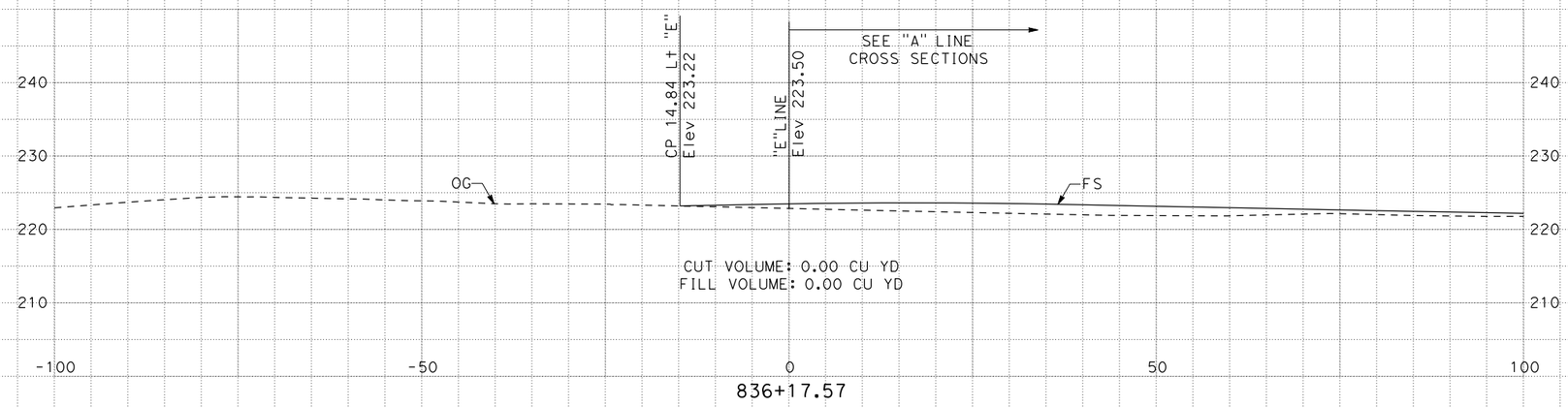

DATE: 10-01-2010

EA:416001

06-Kin-RTE 41 PM42.1/PM45.0

ALL DIMENSIONS ARE ENGLISH

Scale Ratio: 1" = 10' Vert.
1" = 10' Horiz.

SR 41
NORTH BOUND

SHEET 7 OF 7