FOR PROJECT DEVELOPMENT ONLY

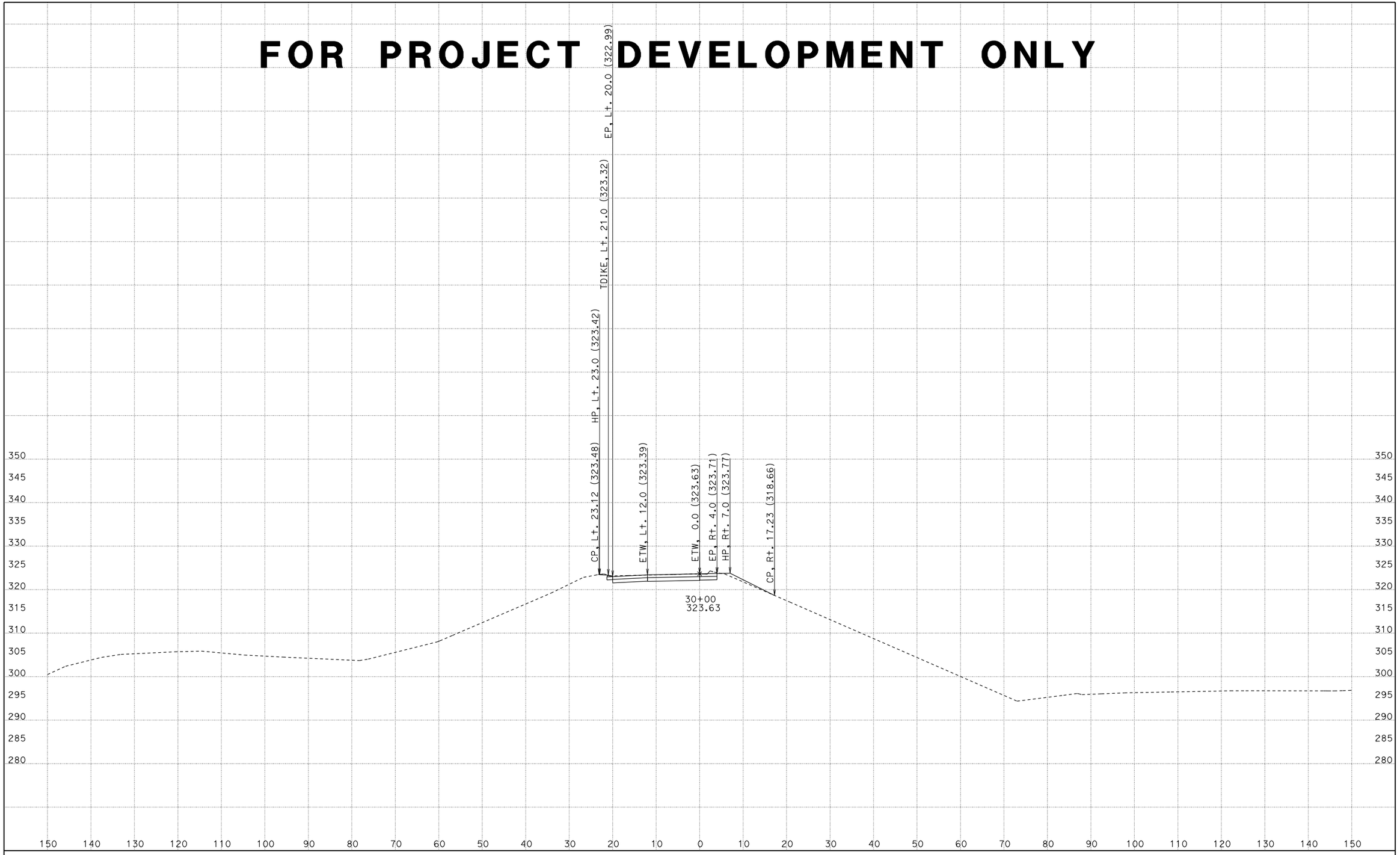

CREATED BY: David Velazco
DATE: 12/16/2014
KC Project: 36020B File: D:\DEPign\Projects\Active\Tul 99 (06360234)\36020B\newdramp3.ear

CONTRACT: 360231
DIST/CO/RTE/PM: 06/Tul/99/35.2R37.3
PROJECT ID: 0612000241

SCALE: 1" = 10' Horiz.
1" = 10' Vert.

All Dimensions are US Survey Feet

RMP3
CROSS SECTIONS

FOR PROJECT DEVELOPMENT ONLY



CREATED BY: David Velazco
DATE: 12/16/2014
KC Project: 36020B File: D:\DEPign\Projects\Active\Tul 99 (06360234)\36020B\newdramp3.ear

CONTRACT: 360231
DIST/CO/RTE/PM: 06/Tul/99/35.2R37.3
PROJECT ID: 0612000241

SCALE: 1" = 10' Horiz.
1" = 10' Vert.

All Dimensions are US Survey Feet

RMP3
CROSS SECTIONS

SHEET 2 OF 59

FOR PROJECT DEVELOPMENT ONLY



CREATED BY: David Velazco
DATE: 12/16/2014
KC Project: 36020B File: D:\DEPign\Projects\Active\Tul 99 (06360234)\36020B\newdramp3.ear

CONTRACT: 360231
DIST/CO/RTE/PM: 06/Tul/99/35.2R37.3
PROJECT ID: 0612000241

SCALE: 1" = 10' Horiz.
1" = 10' Vert.

All Dimensions are US Survey Feet

RMP3
CROSS SECTIONS

FOR PROJECT DEVELOPMENT ONLY

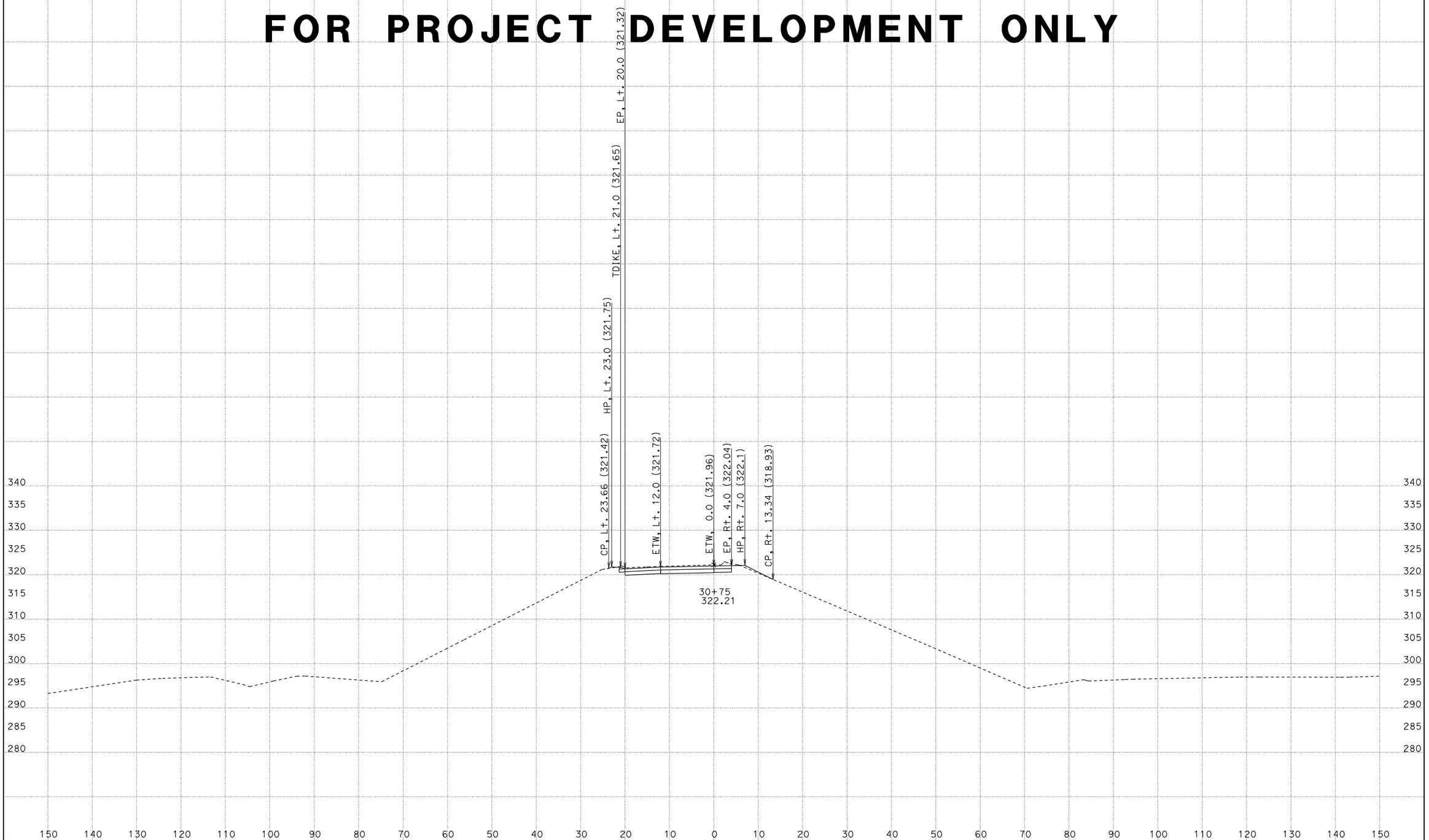

CREATED BY: David Velazco
DATE: 12/16/2014
KC Project: 36020B File: D:\DEPign\Projects\Active\Tul 99 (06360234)\36020B\newdramp3.ear

CONTRACT: 360231
DIST/CO/RTE/PM: 06/Tul/99/35.2R37.3
PROJECT ID: 0612000241

SCALE: 1" = 10' Horiz.
1" = 10' Vert.

All Dimensions are US Survey Feet

RMP3
CROSS SECTIONS

FOR PROJECT DEVELOPMENT ONLY

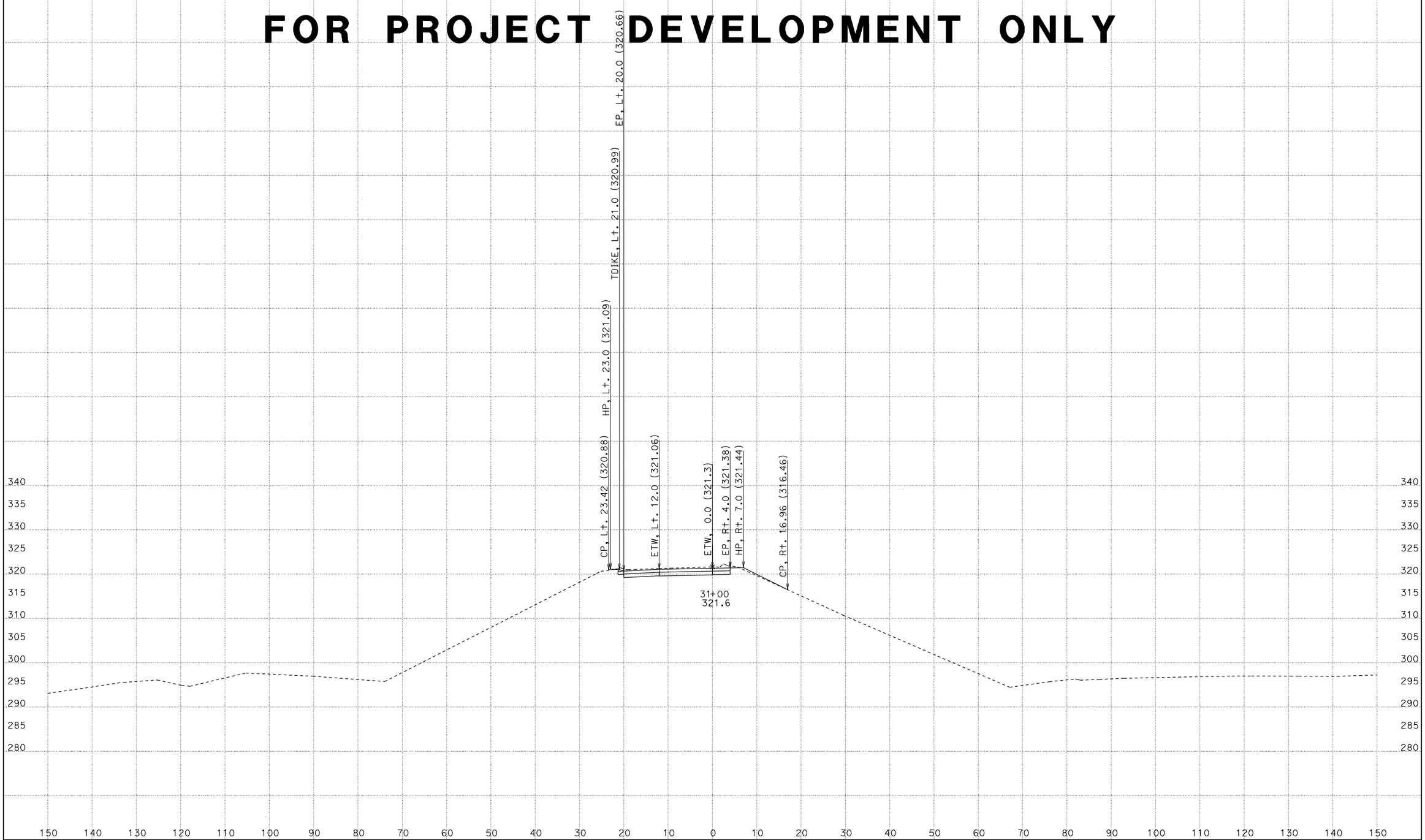

CREATED BY: David Velazco
DATE: 12/16/2014
KC Project: 36020B File: D:\DEPign\Projects\Active\Tul 99 (06360234)\36020B\newdramp3.ear

CONTRACT: 360231
DIST/CO/RTE/PM: 06/Tul/99/35.2R37.3
PROJECT ID: 0612000241

SCALE: 1" = 10' Horiz.
1" = 10' Vert.

All Dimensions are US Survey Feet

RMP3
CROSS SECTIONS

FOR PROJECT DEVELOPMENT ONLY

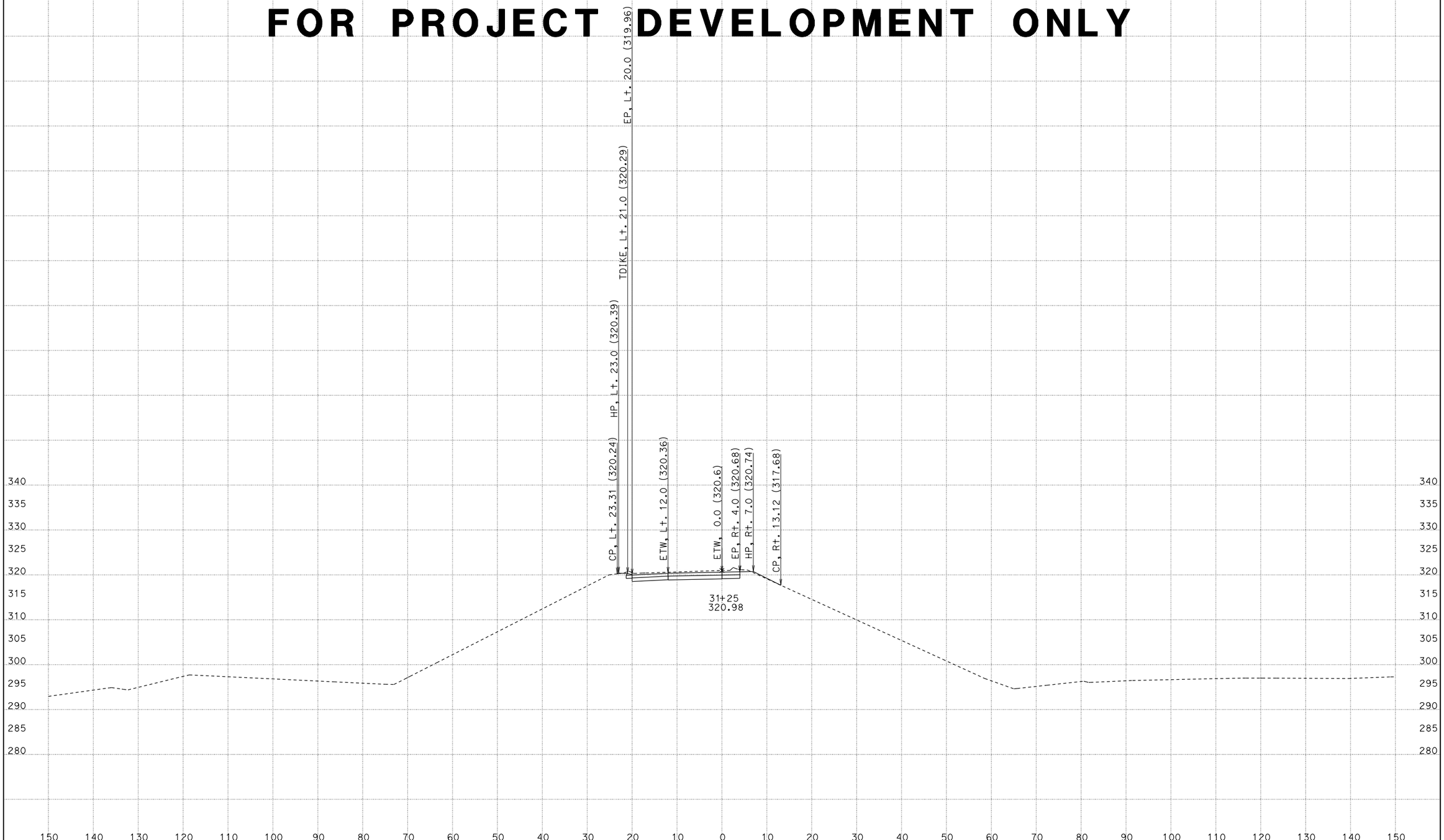

CREATED BY: David Velazco
DATE: 12/16/2014
KC Project: 36020B File: D:\DEPign\Projects\Active\Tul 99 (06360234)\36020B\newdramp3.ear

CONTRACT: 360231
DIST/CO/RTE/PM: 06/Tul/99/35.2R37.3
PROJECT ID: 0612000241

SCALE: 1" = 10' Horiz.
1" = 10' Vert.

All Dimensions are US Survey Feet

RMP3
CROSS SECTIONS

FOR PROJECT DEVELOPMENT ONLY

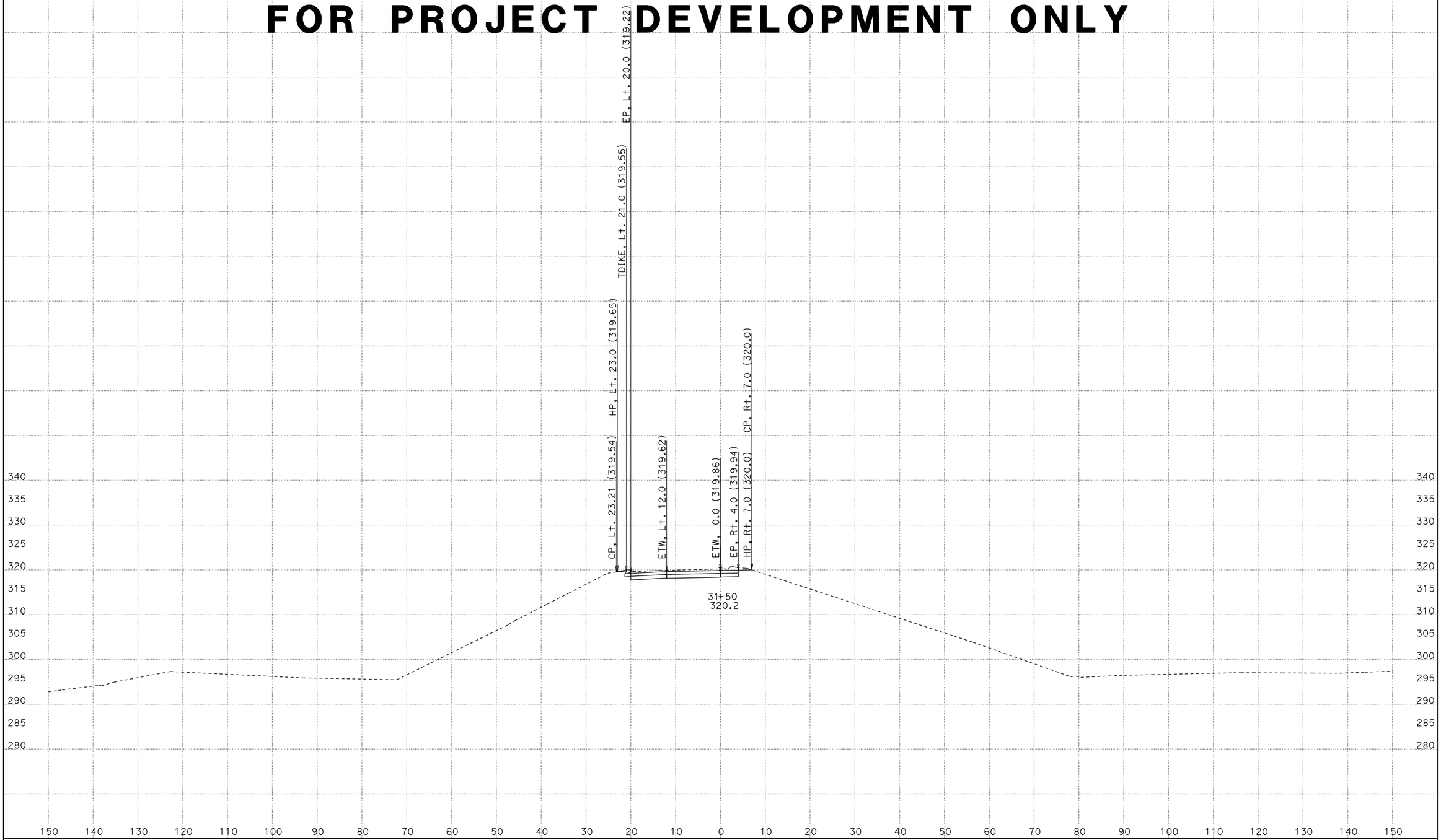

CREATED BY: David Velazco
DATE: 12/16/2014
KC Project: 36020B File: D:\DEPign\Projects\Active\Tul 99 (06360234)\36020B\newdramp3.ear

CONTRACT: 360231
DIST/CO/RTE/PM: 06/Tul/99/35.2R37.3
PROJECT ID: 0612000241

SCALE: 1" = 10' Horiz.
1" = 10' Vert.

All Dimensions are US Survey Feet

RMP3
CROSS SECTIONS

FOR PROJECT DEVELOPMENT ONLY

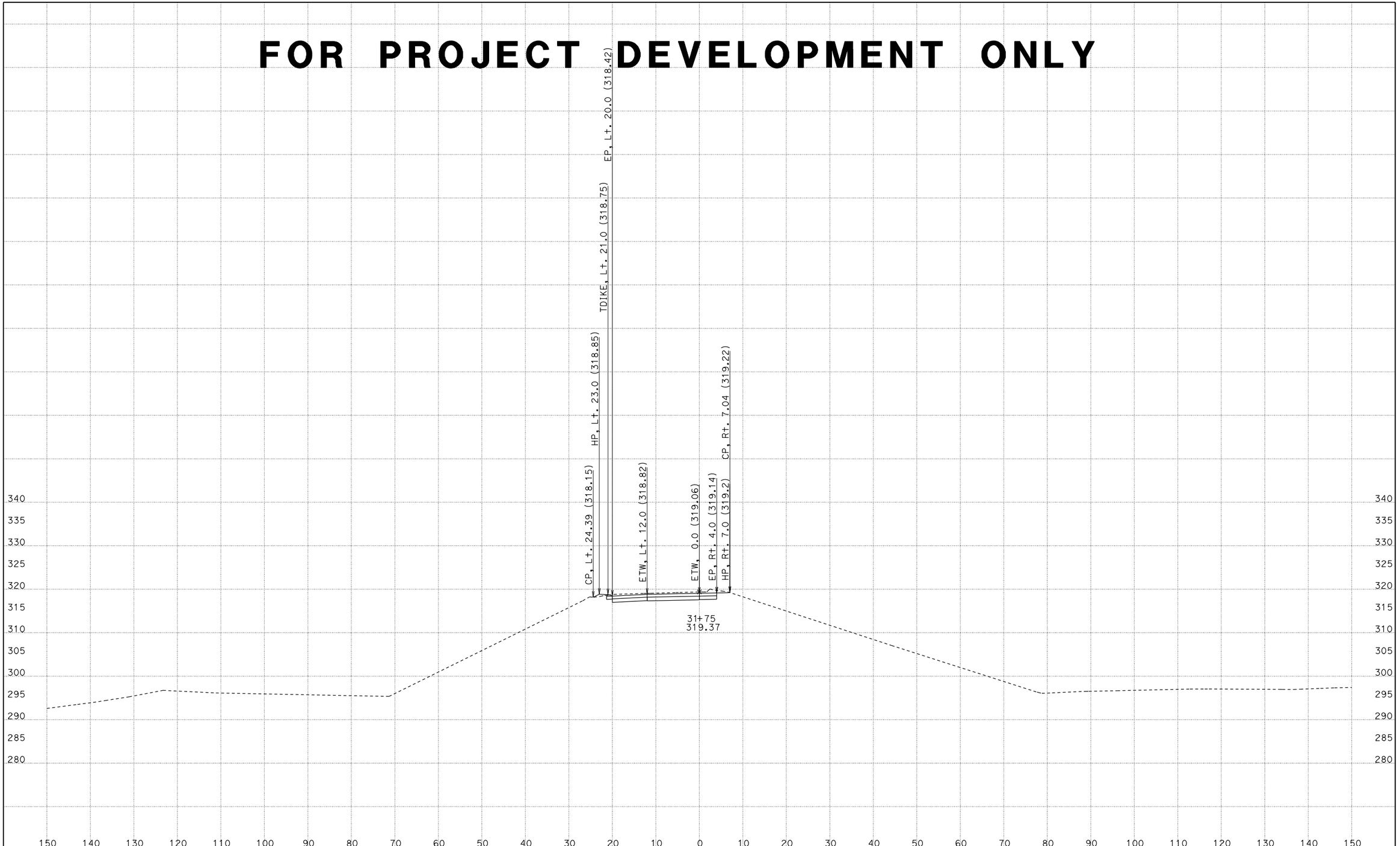

CREATED BY: David Velazco
DATE: 12/16/2014
KC Project: 36020B File: D:\DEPign\Projects\Active\Tul 99 (06360234)\36020B\newdramp3.ear

CONTRACT: 360231
DIST/CO/RTE/PM: 06/Tul/99/35.2R37.3
PROJECT ID: 0612000241

SCALE: 1" = 10' Horiz.
1" = 10' Vert.

All Dimensions are US Survey Feet

RMP3
CROSS SECTIONS

FOR PROJECT DEVELOPMENT ONLY

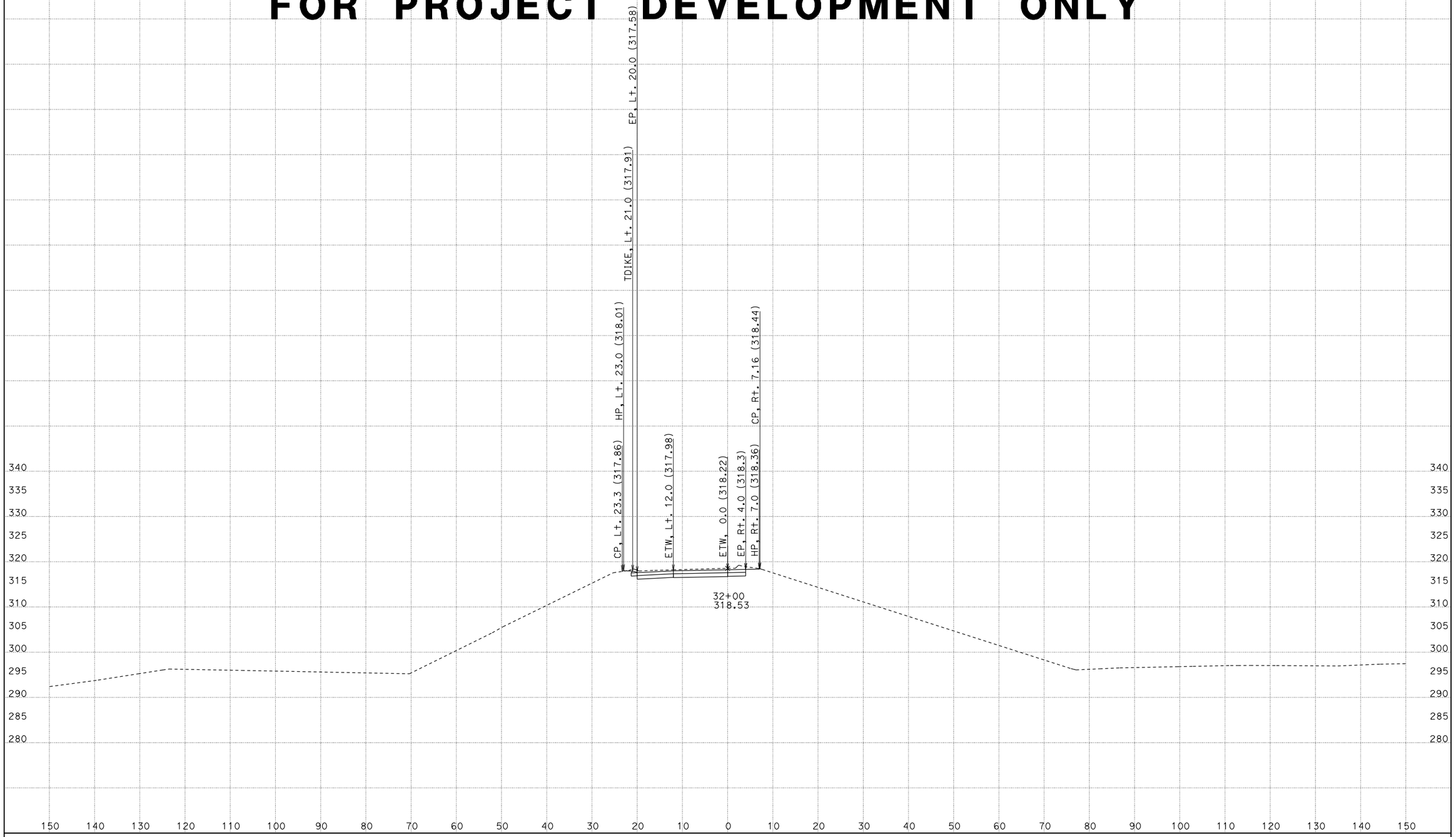

CREATED BY: David Velazco
DATE: 12/16/2014
KC Project: 36020B File: D:\DEPign\Projects\Active\Tul 99 (06360234)\36020B\newdramp3.ear

CONTRACT: 360231
DIST/CO/RTE/PM: 06/Tul/99/35.2R37.3
PROJECT ID: 0612000241

SCALE: 1" = 10' Horiz.
1" = 10' Vert.

All Dimensions are US Survey Feet

RMP3
CROSS SECTIONS

FOR PROJECT DEVELOPMENT ONLY

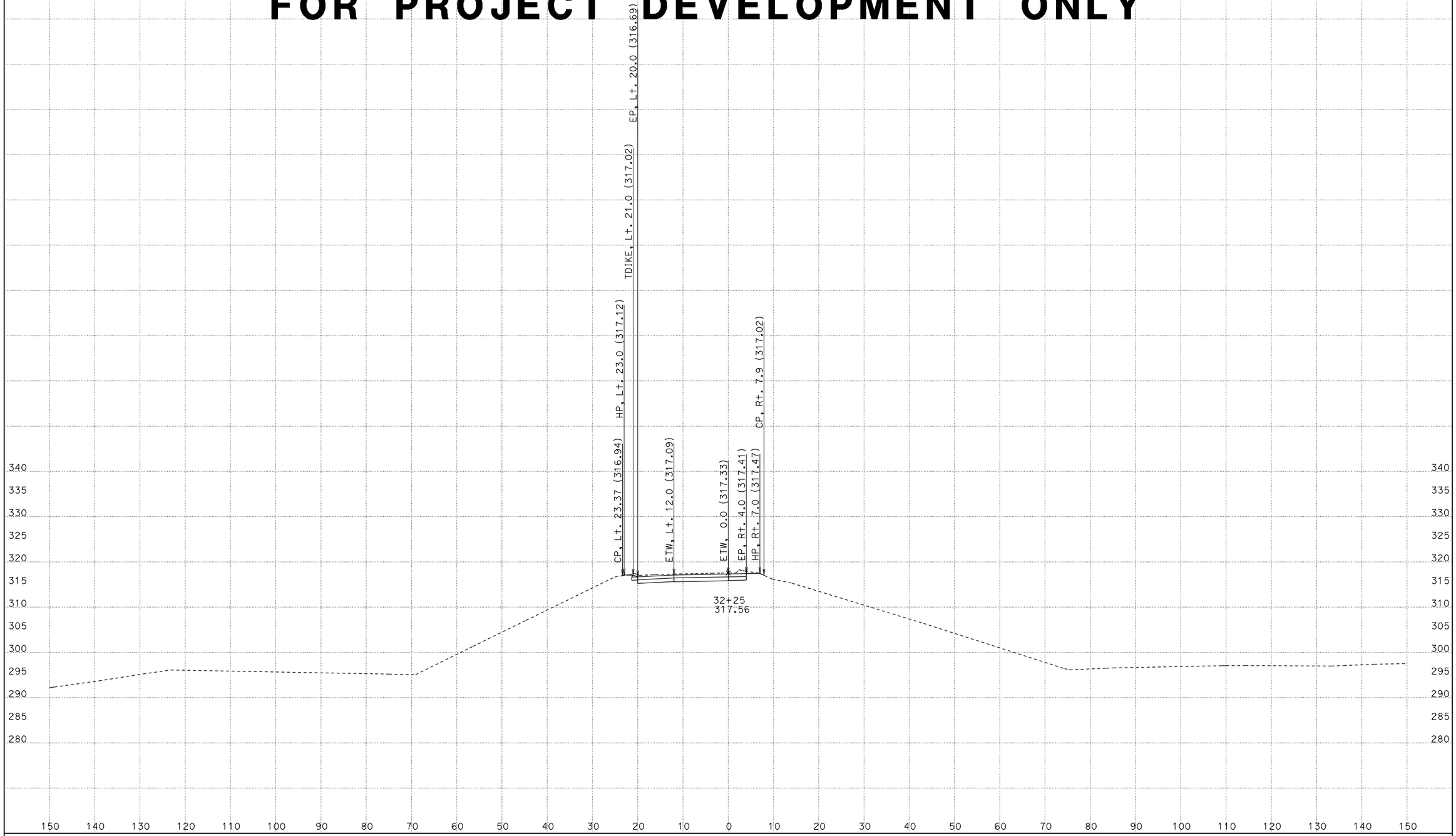

CREATED BY: David Velazco
DATE: 12/16/2014
KC Project: 36020B File: D:\DEPign\Projects\Active\Tul 99 (06360234)\36020B\newdramp3.ear

CONTRACT: 360231
DIST/CO/RTE/PM: 06/Tul/99/35.2R37.3
PROJECT ID: 0612000241

SCALE: 1" = 10' Horiz.
1" = 10' Vert.

All Dimensions are US Survey Feet

RMP3
CROSS SECTIONS

FOR PROJECT DEVELOPMENT ONLY

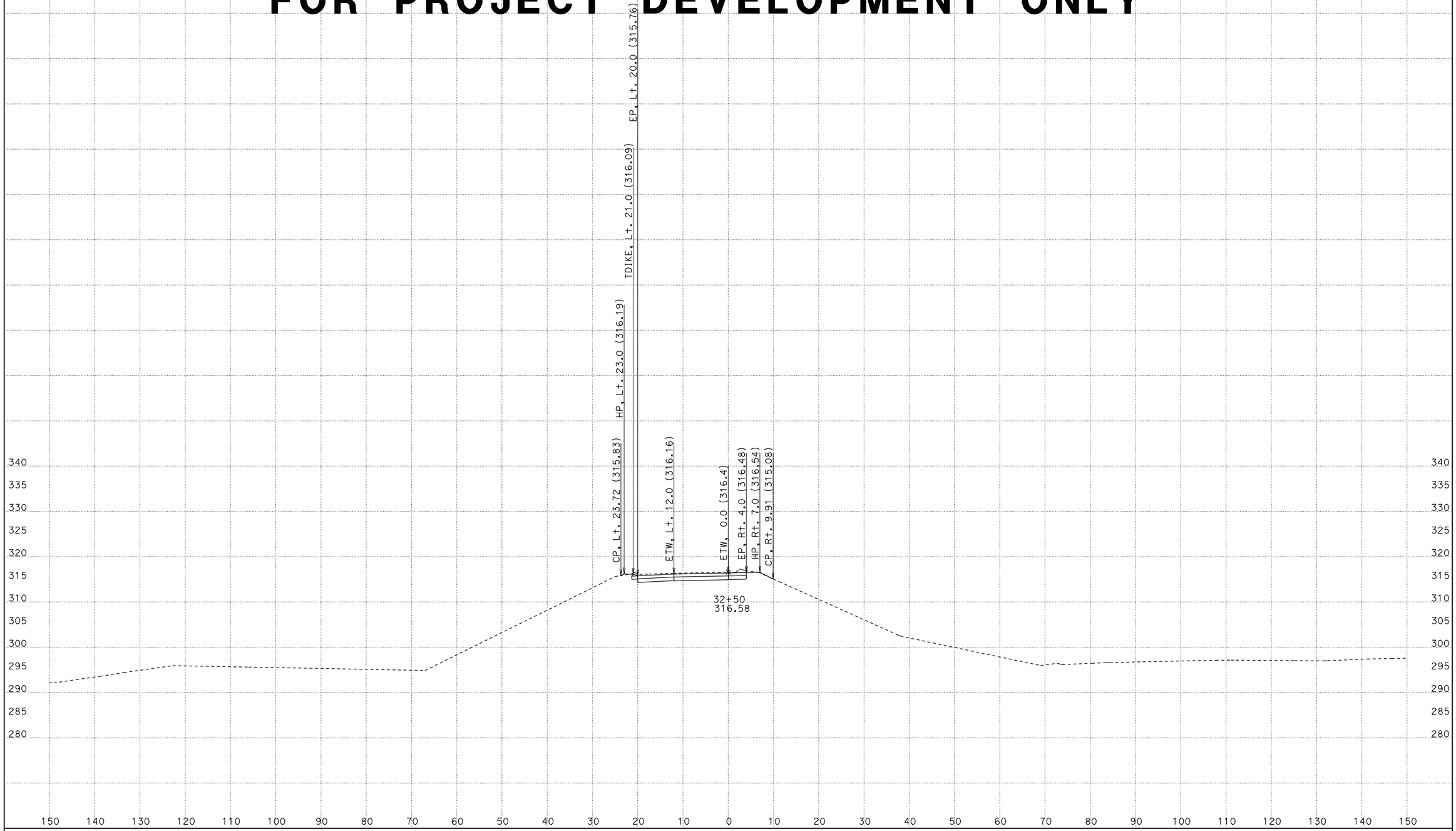

CREATED BY: David Velazco
DATE: 12/16/2014
KC Project: 36020B File: D:\DEPign\Projects\Active\Tul 99 (06360234)\36020B\newdramp3.ear

CONTRACT: 360231
DIST/CO/RTE/PM: 06/Tul/99/35.2R37.3
PROJECT ID: 0612000241

SCALE: 1" = 10' Horiz.
1" = 10' Vert.

All Dimensions are US Survey Feet

RMP3
CROSS SECTIONS

FOR PROJECT DEVELOPMENT ONLY

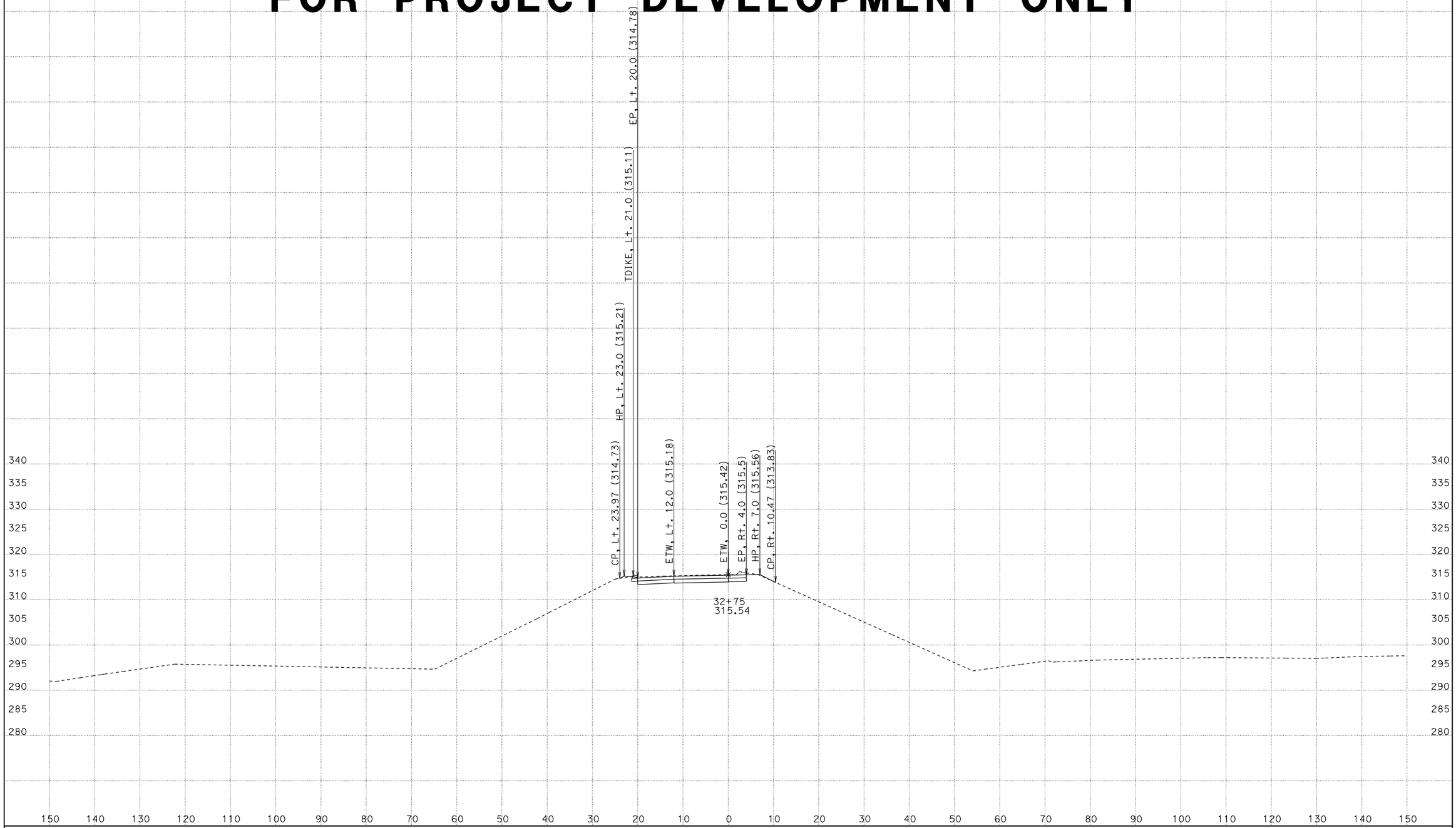

CREATED BY: David Velazco
DATE: 12/16/2014
KC Project: 36020B File: D:\DEPign\Projects\Active\Tul 99 (06360234)\36020B\newdramp3.ear

CONTRACT: 360231
DIST/CO/RTE/PM: 06/Tul/99/35.2R37.3
PROJECT ID: 0612000241

SCALE: 1" = 10' Horiz.
1" = 10' Vert.

All Dimensions are US Survey Feet

RMP3
CROSS SECTIONS

FOR PROJECT DEVELOPMENT ONLY

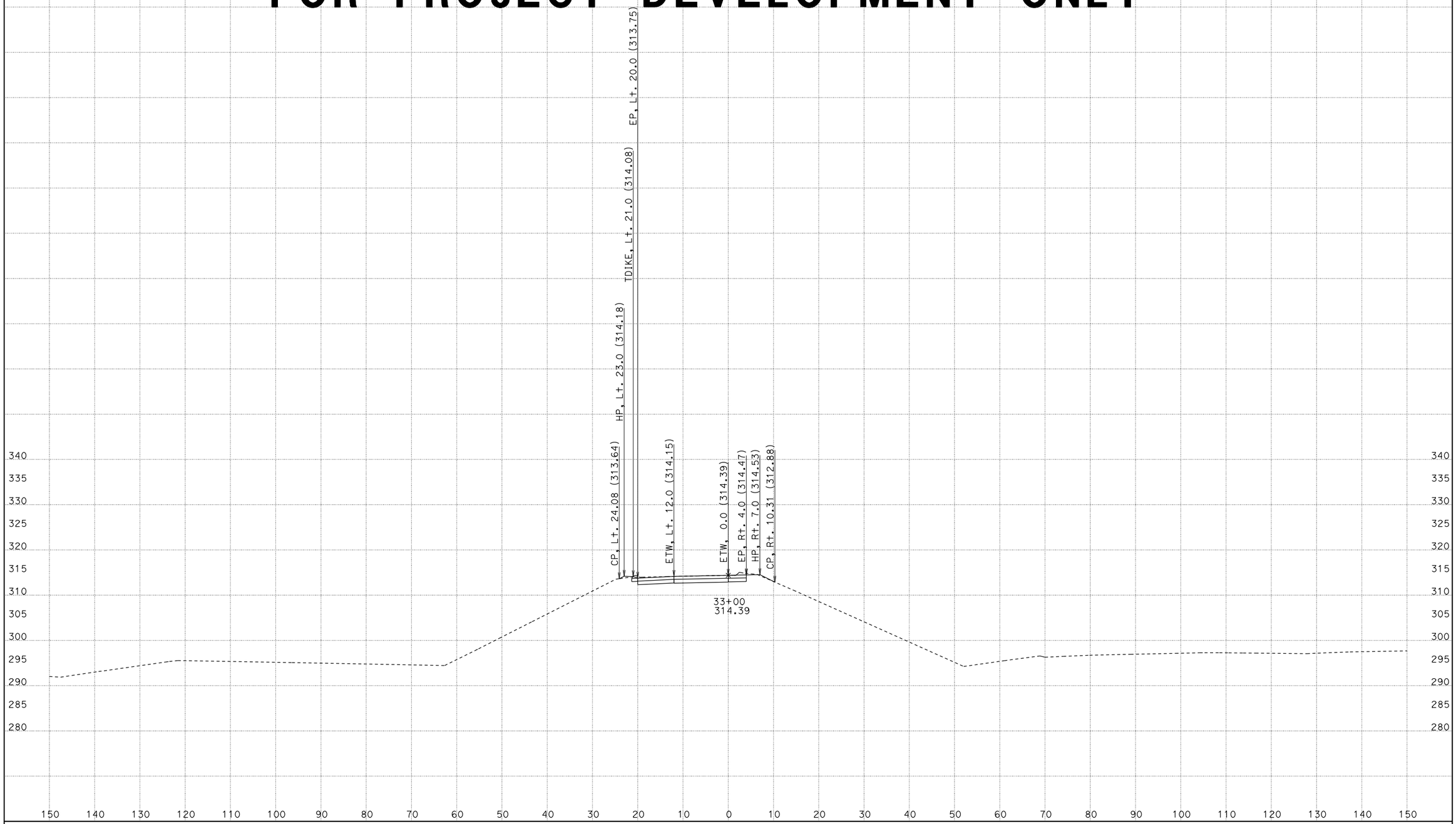

CREATED BY: David Velazco
DATE: 12/16/2014
KC Project: 36020B File: D:\DEPign\Projects\Active\Tul 99 (06360234)\36020B\newdramp3.ear

CONTRACT: 360231
DIST/CO/RTE/PM: 06/Tul/99/35.2R37.3
PROJECT ID: 0612000241

SCALE: 1" = 10' Horiz.
1" = 10' Vert.

All Dimensions are US Survey Feet

RMP3
CROSS SECTIONS

FOR PROJECT DEVELOPMENT ONLY

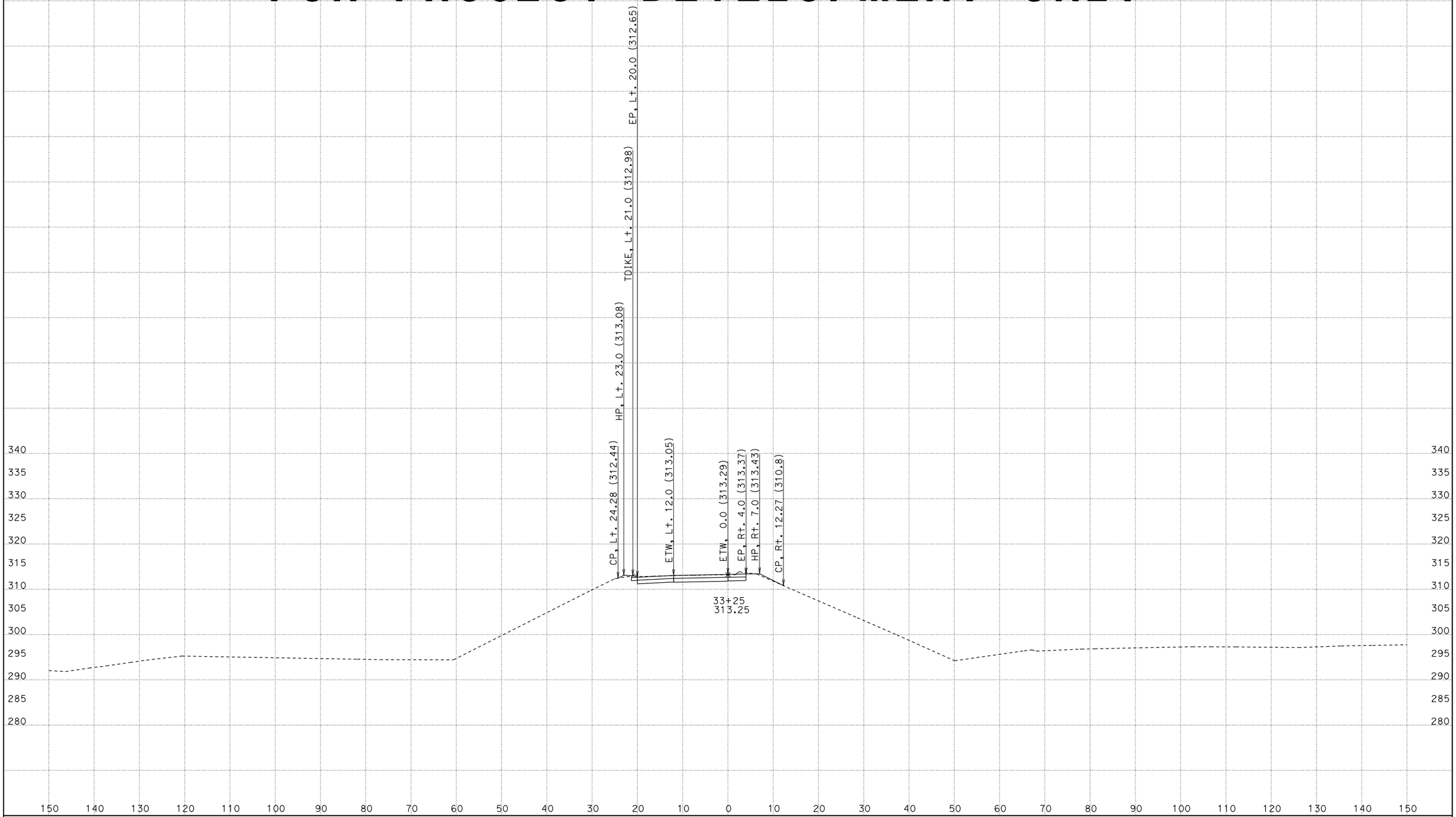

CREATED BY: David Velazco
DATE: 12/16/2014
KC Project: 36020B File: D:\DEPign\Projects\Active\Tul 99 (06360234)\36020B\newdramp3.ear

CONTRACT: 360231
DIST/CO/RTE/PM: 06/Tul/99/35.2R37.3
PROJECT ID: 0612000241

SCALE: 1" = 10' Horiz.
1" = 10' Vert.

All Dimensions are US Survey Feet

RMP3
CROSS SECTIONS

FOR PROJECT DEVELOPMENT ONLY

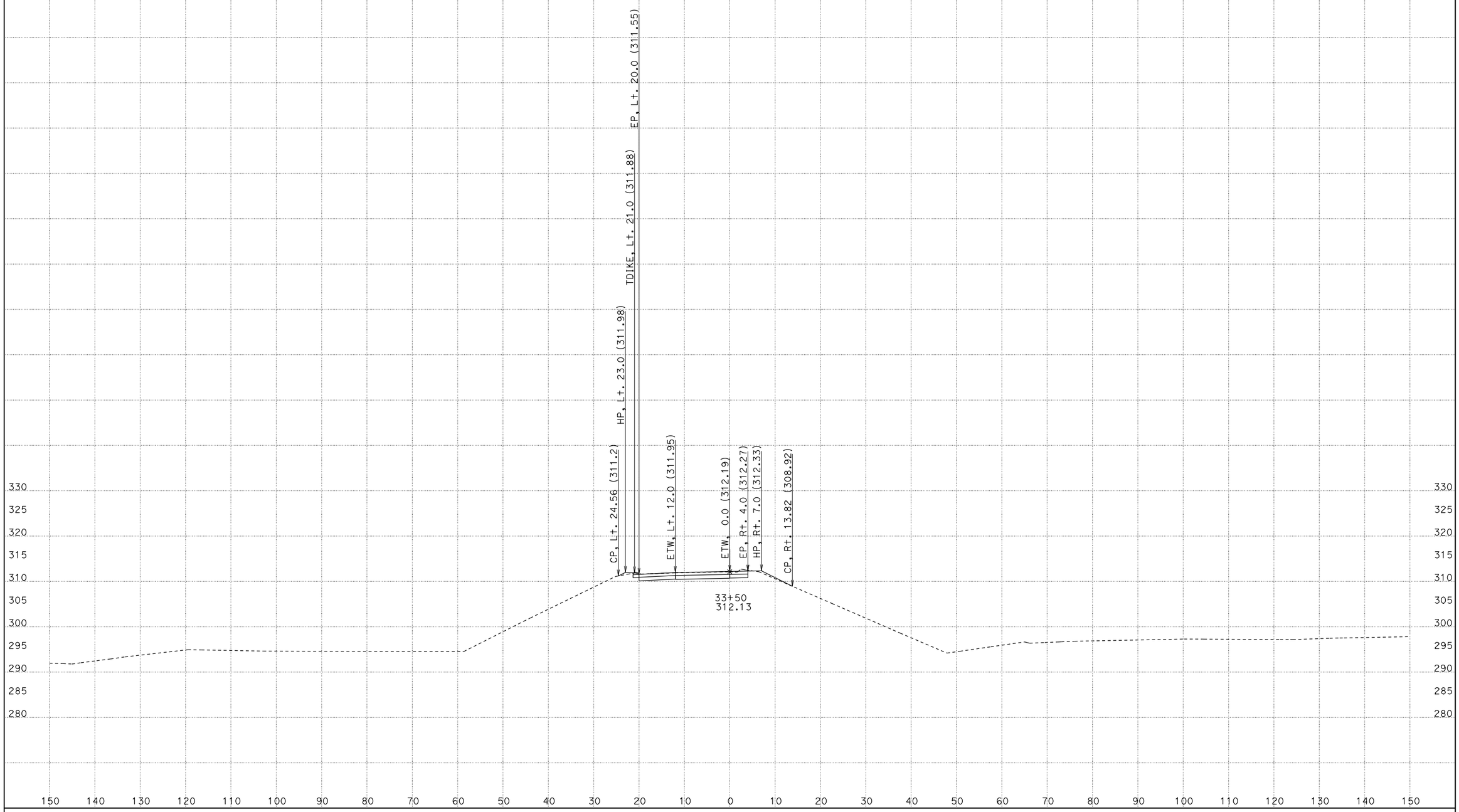

CREATED BY: David Velazco
DATE: 12/16/2014
KC Project: 36020B File: D:\DEPign\Projects\Active\Tul 99 (06360234)\36020B\newdramp3.ear

CONTRACT: 360231
DIST/CO/RTE/PM: 06/Tul/99/35.2R37.3
PROJECT ID: 0612000241

SCALE: 1" = 10' Horiz.
1" = 10' Vert.

All Dimensions are US Survey Feet

RMP3
CROSS SECTIONS

FOR PROJECT DEVELOPMENT ONLY

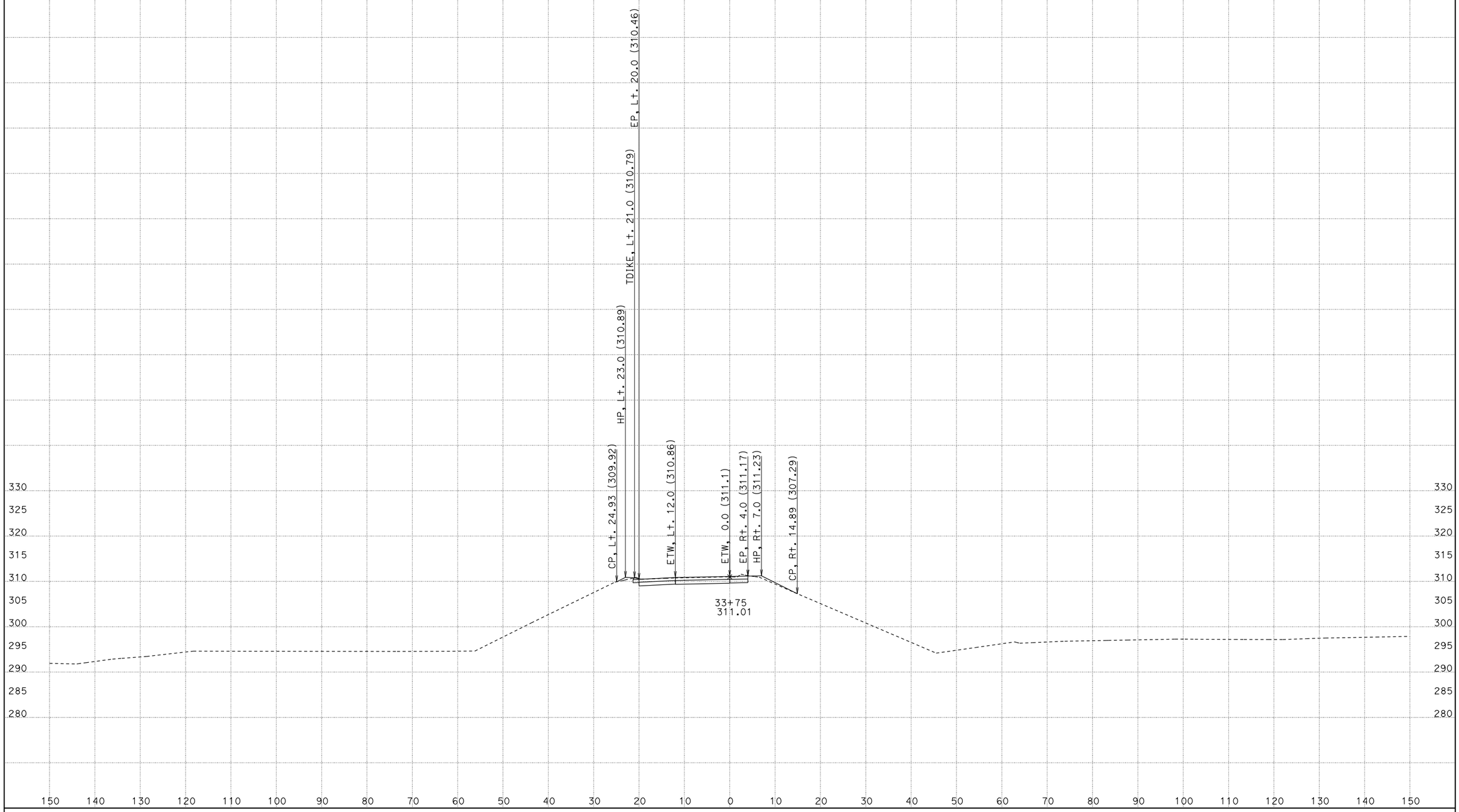

CREATED BY: David Velazco
DATE: 12/16/2014
KC Project: 36020B File: D:\DEPign\Projects\Active\Tul 99 (06360234)\36020B\newdramp3.ear

CONTRACT: 360231
DIST/CO/RTE/PM: 06/Tul/99/35.2R37.3
PROJECT ID: 0612000241

SCALE: 1" = 10' Horiz.
1" = 10' Vert.

All Dimensions are US Survey Feet

RMP3
CROSS SECTIONS

FOR PROJECT DEVELOPMENT ONLY

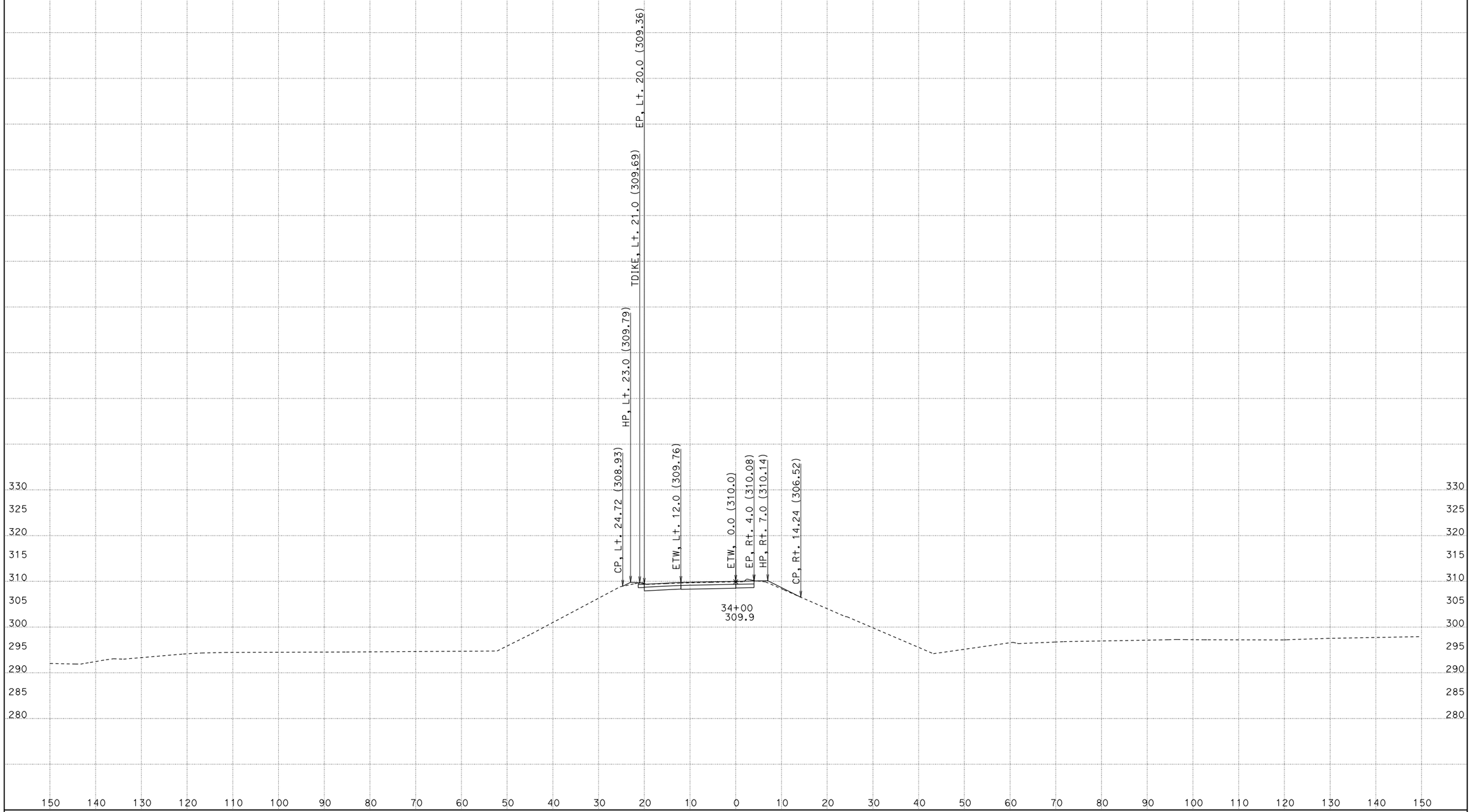

CREATED BY: David Velazco
DATE: 12/16/2014
KC Project: 36020B File: D:\DEPign\Projects\Active\Tul 99 (06360234)\36020B\newdramp3.ear

CONTRACT: 360231
DIST/CO/RTE/PM: 06/Tul/99/35.2R37.3
PROJECT ID: 0612000241

SCALE: 1" = 10' Horiz.
1" = 10' Vert.

All Dimensions are US Survey Feet

RMP3
CROSS SECTIONS

FOR PROJECT DEVELOPMENT ONLY

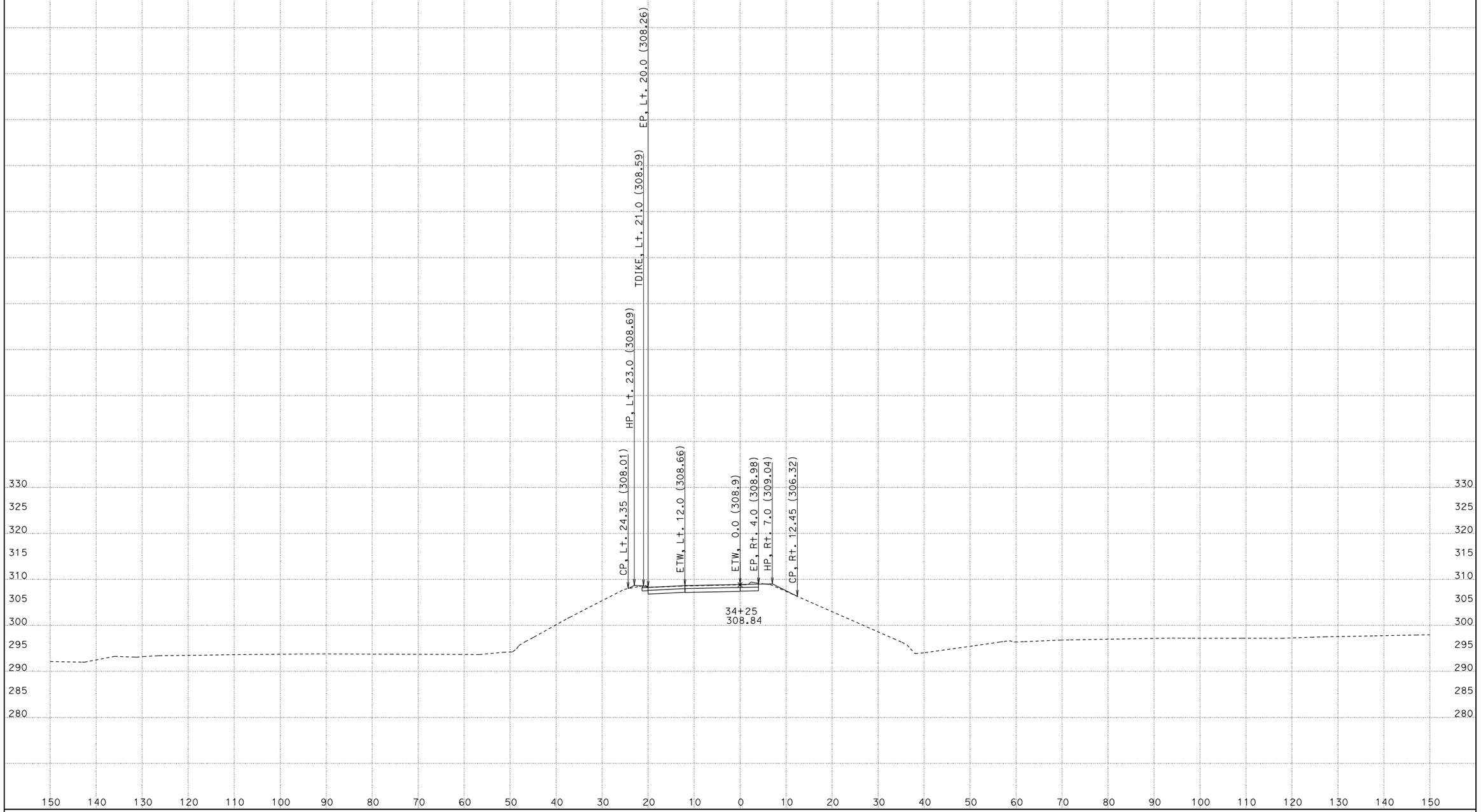

CREATED BY: David Velazco
DATE: 12/16/2014
KC Project: 36020B File: D:\DEPign\Projects\Active\Tul 99 (06360234)\36020B\newdramp3.ear

CONTRACT: 360231
DIST/CO/RTE/PM: 06/Tul/99/35.2R37.3
PROJECT ID: 0612000241

SCALE: 1" = 10' Horiz.
1" = 10' Vert.

All Dimensions are US Survey Feet

RMP3
CROSS SECTIONS

FOR PROJECT DEVELOPMENT ONLY

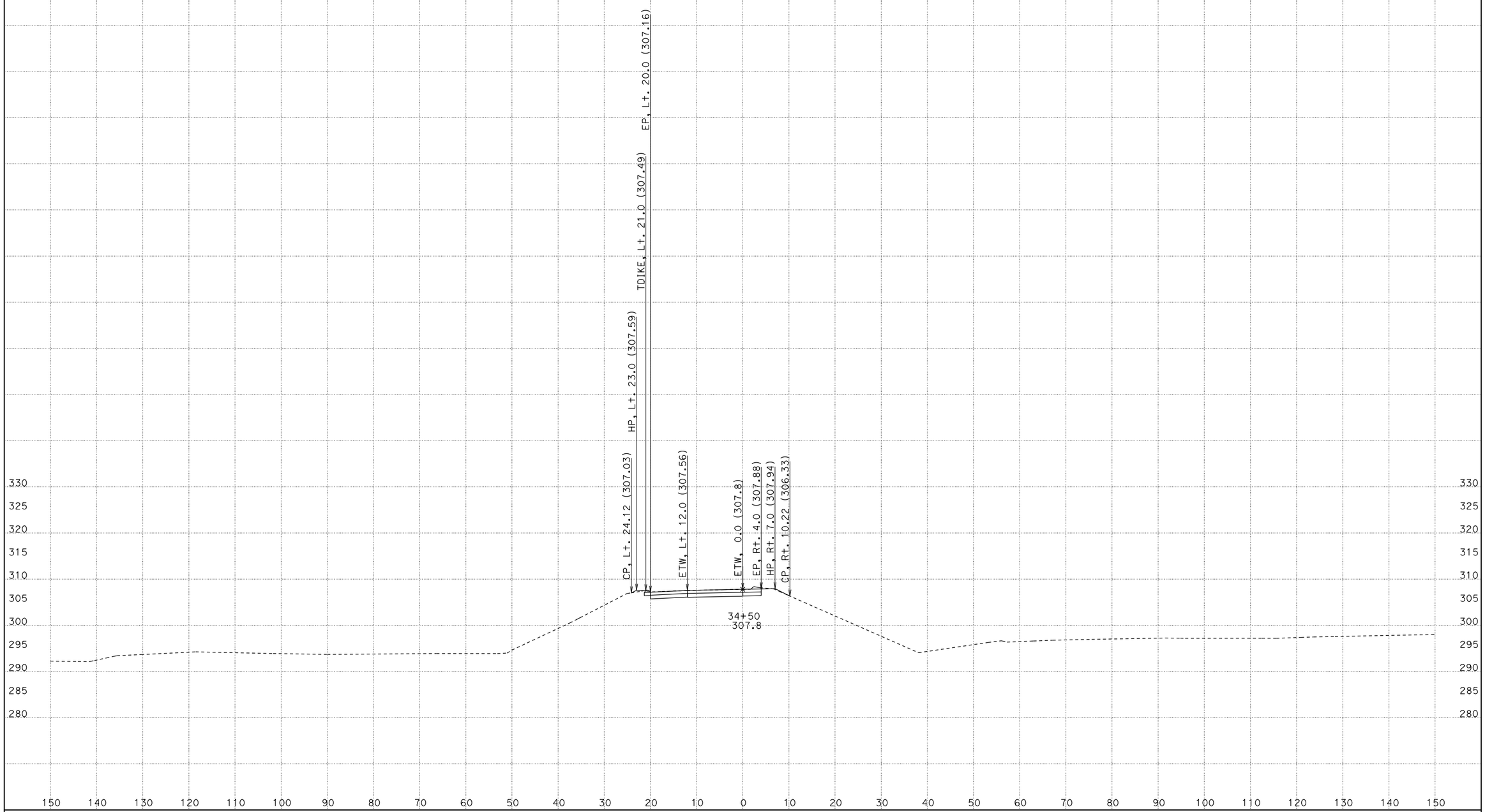

CREATED BY: David Velazco
DATE: 12/16/2014
KC Project: 36020B File: D:\DEPign\Projects\Active\Tul 99 (06360234)\36020B\newdramp3.ear

CONTRACT: 360231
DIST/CO/RTE/PM: 06/Tul/99/35.2R37.3
PROJECT ID: 0612000241

SCALE: 1" = 10' Horiz.
1" = 10' Vert.

All Dimensions are US Survey Feet

RMP3
CROSS SECTIONS

FOR PROJECT DEVELOPMENT ONLY

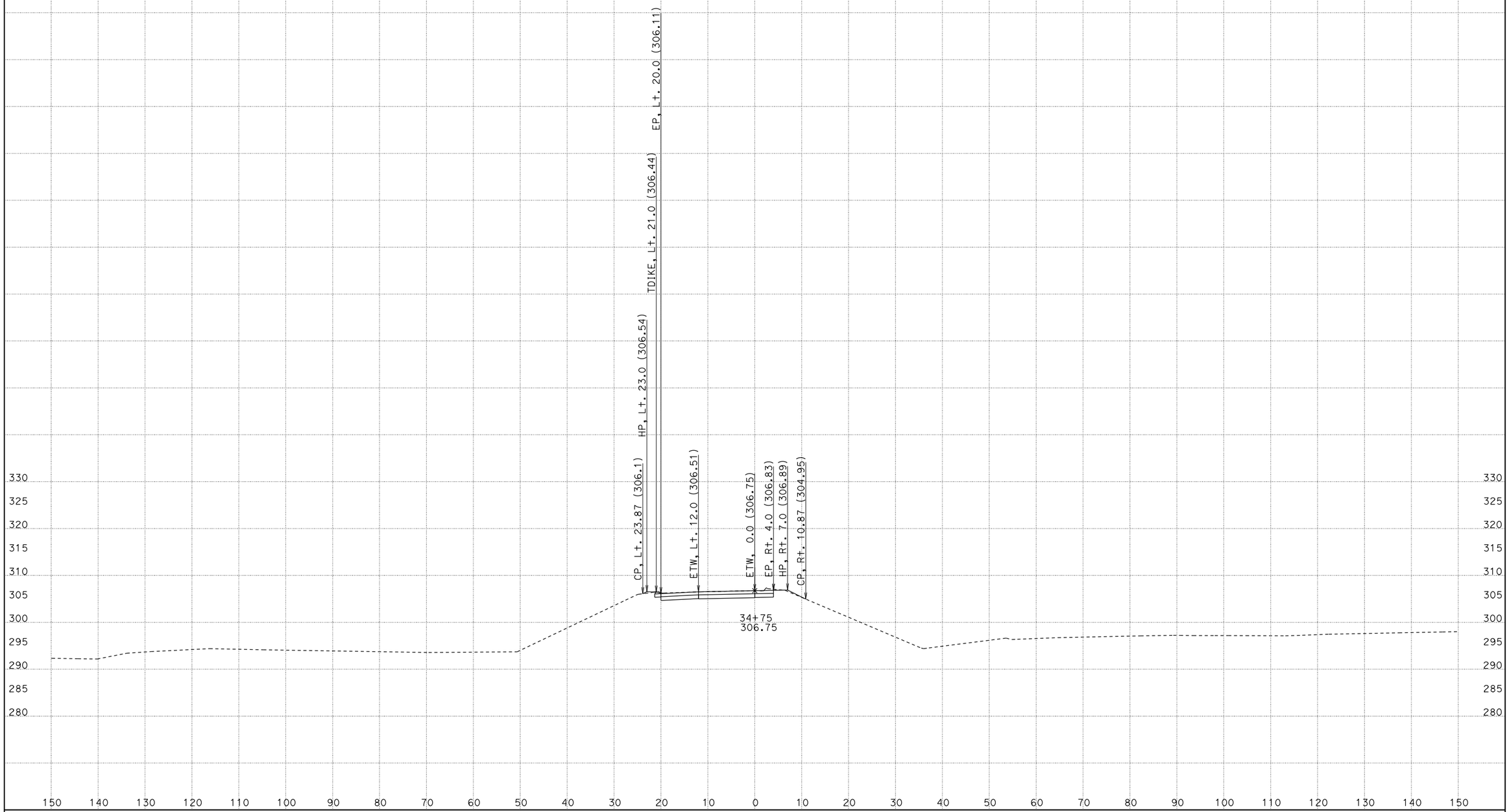

CREATED BY: David Velazco
DATE: 12/16/2014
KC Project: 36020B File: D:\DEPign\Projects\Active\Tul 99 (06360234)\36020B\newdramp3.ear

CONTRACT: 360231
DIST/CO/RTE/PM: 06/Tul/99/35.2R37.3
PROJECT ID: 0612000241

SCALE: 1" = 10' Horiz.
1" = 10' Vert.

All Dimensions are US Survey Feet

RMP3
CROSS SECTIONS

FOR PROJECT DEVELOPMENT ONLY

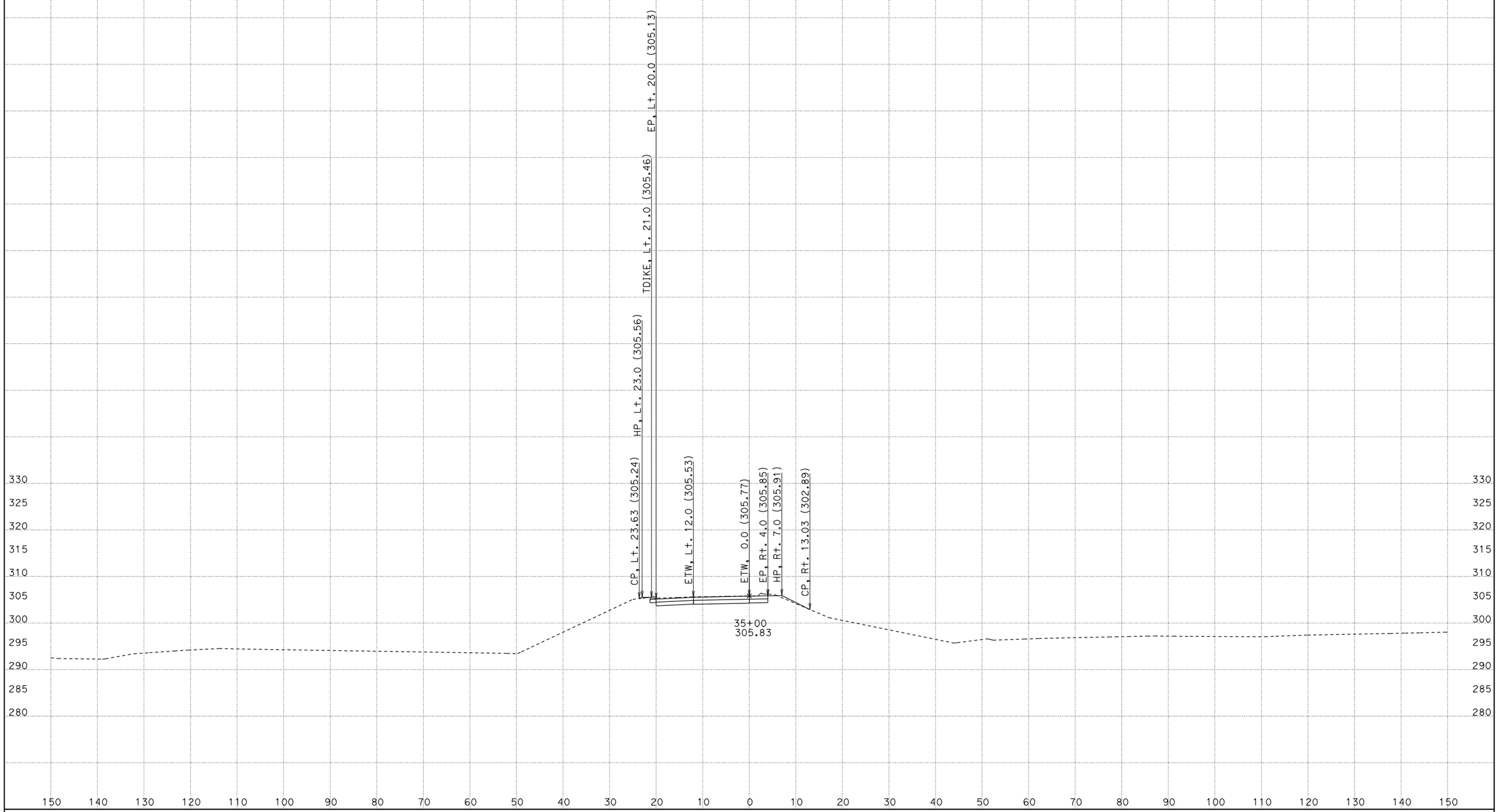

CREATED BY: David Velazco
DATE: 12/16/2014
KC Project: 36020B File: D:\DEPign\Projects\Active\Tul 99 (06360234)\36020B\newdramp3.ear

CONTRACT: 360231
DIST/CO/RTE/PM: 06/Tul/99/35.2R37.3
PROJECT ID: 0612000241

SCALE: 1" = 10' Horiz.
1" = 10' Vert.

All Dimensions are US Survey Feet

RMP3
CROSS SECTIONS

FOR PROJECT DEVELOPMENT ONLY

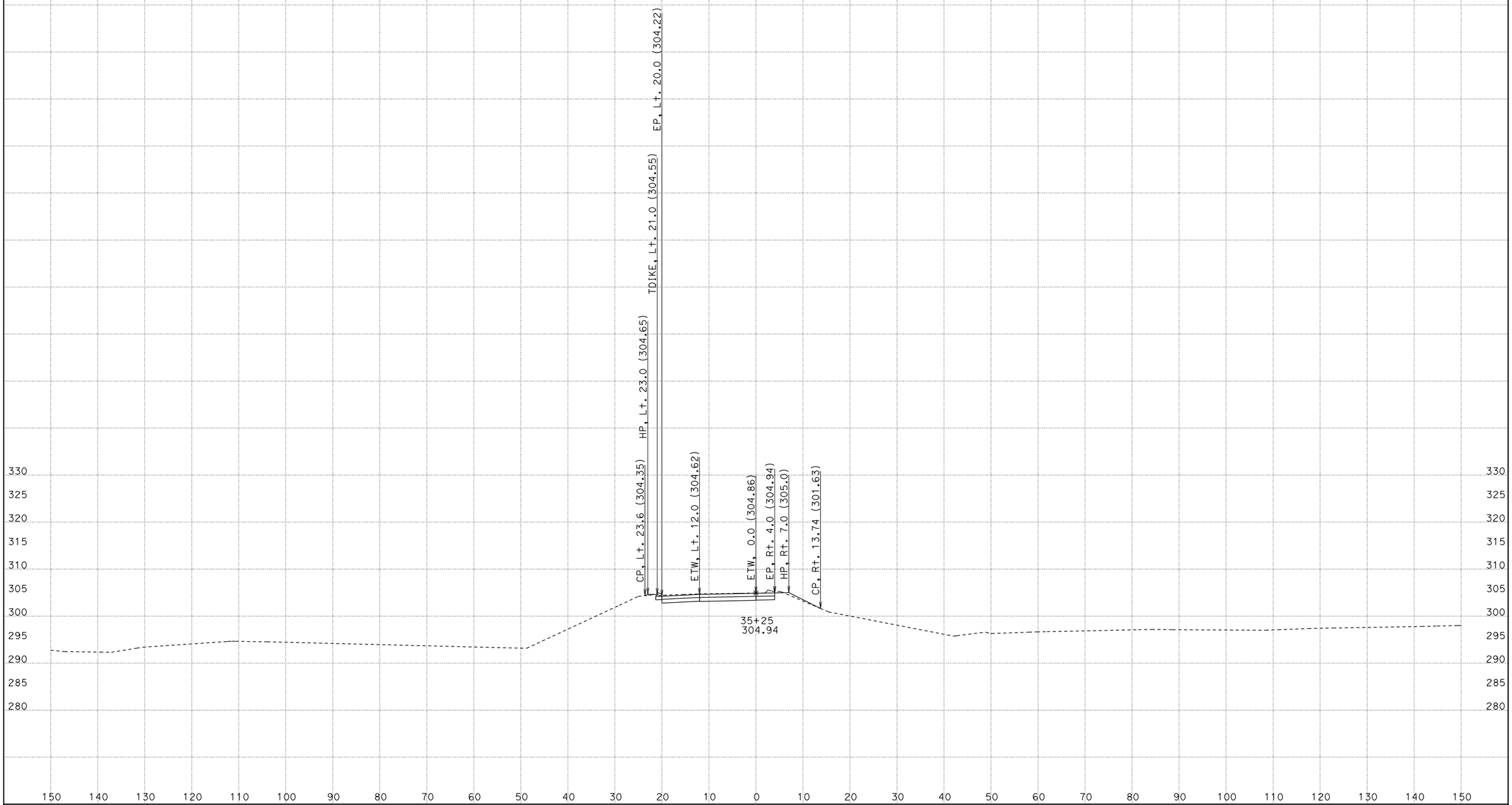

CREATED BY: David Velazco
DATE: 12/16/2014
KC Project: 36020B File: D:\DEPign\Projects\Active\Tul 99 (06360234)\36020B\newdramp3.ear

CONTRACT: 360231
DIST/CO/RTE/PM: 06/Tul/99/35.2R37.3
PROJECT ID: 0612000241

SCALE: 1" = 10' Horiz.
1" = 10' Vert.

All Dimensions are US Survey Feet

RMP3
CROSS SECTIONS

FOR PROJECT DEVELOPMENT ONLY

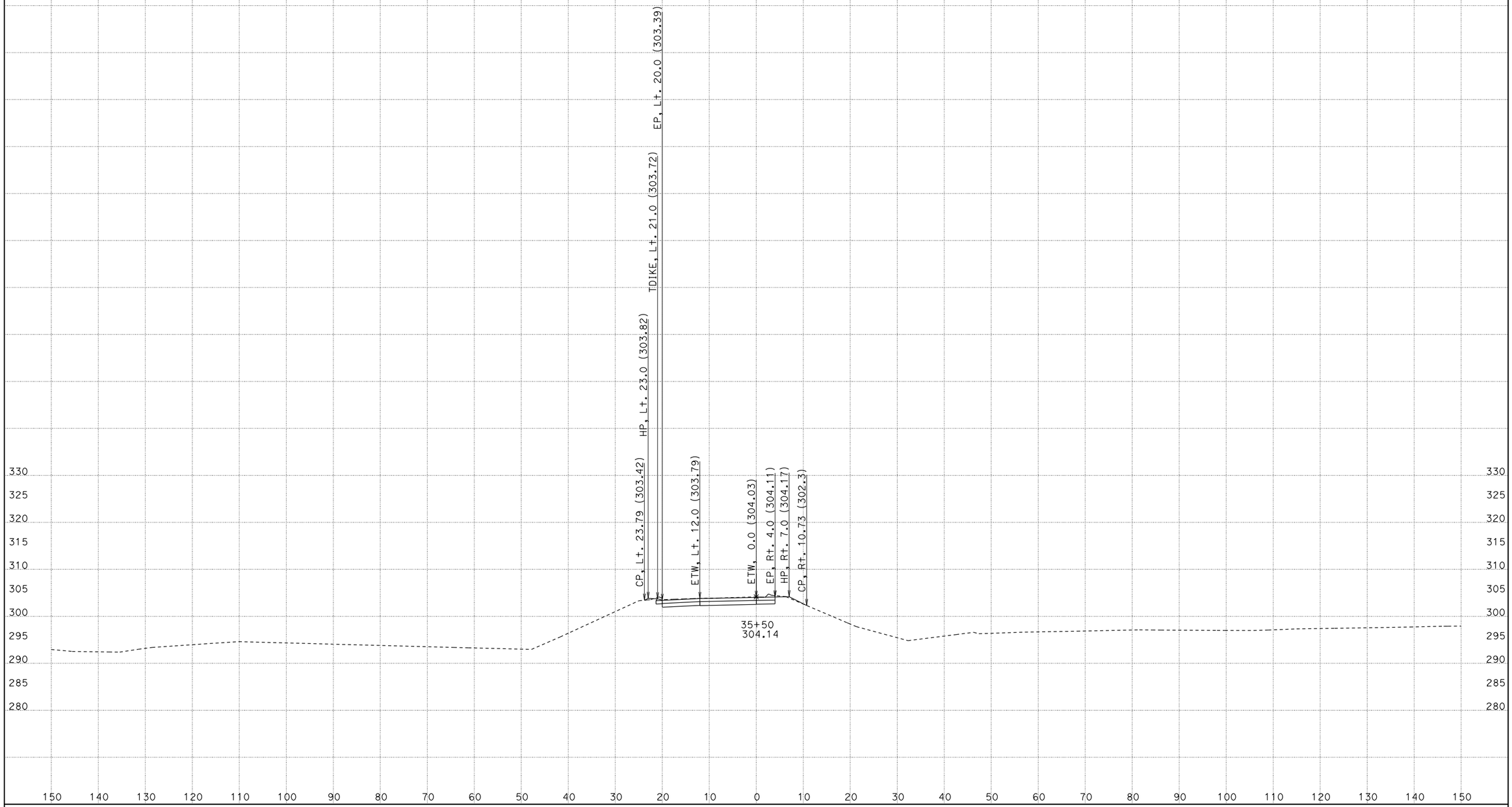

CREATED BY: David Velazco
DATE: 12/16/2014
KC Project: 36020B File: D:\DEPign\Projects\Active\Tul 99 (06360234)\36020B\newdramp3.ear

CONTRACT: 360231
DIST/CO/RTE/PM: 06/Tul/99/35.2R37.3
PROJECT ID: 0612000241

SCALE: 1" = 10' Horiz.
1" = 10' Vert.

All Dimensions are US Survey Feet

RMP3
CROSS SECTIONS

SHEET 23 OF 59

FOR PROJECT DEVELOPMENT ONLY

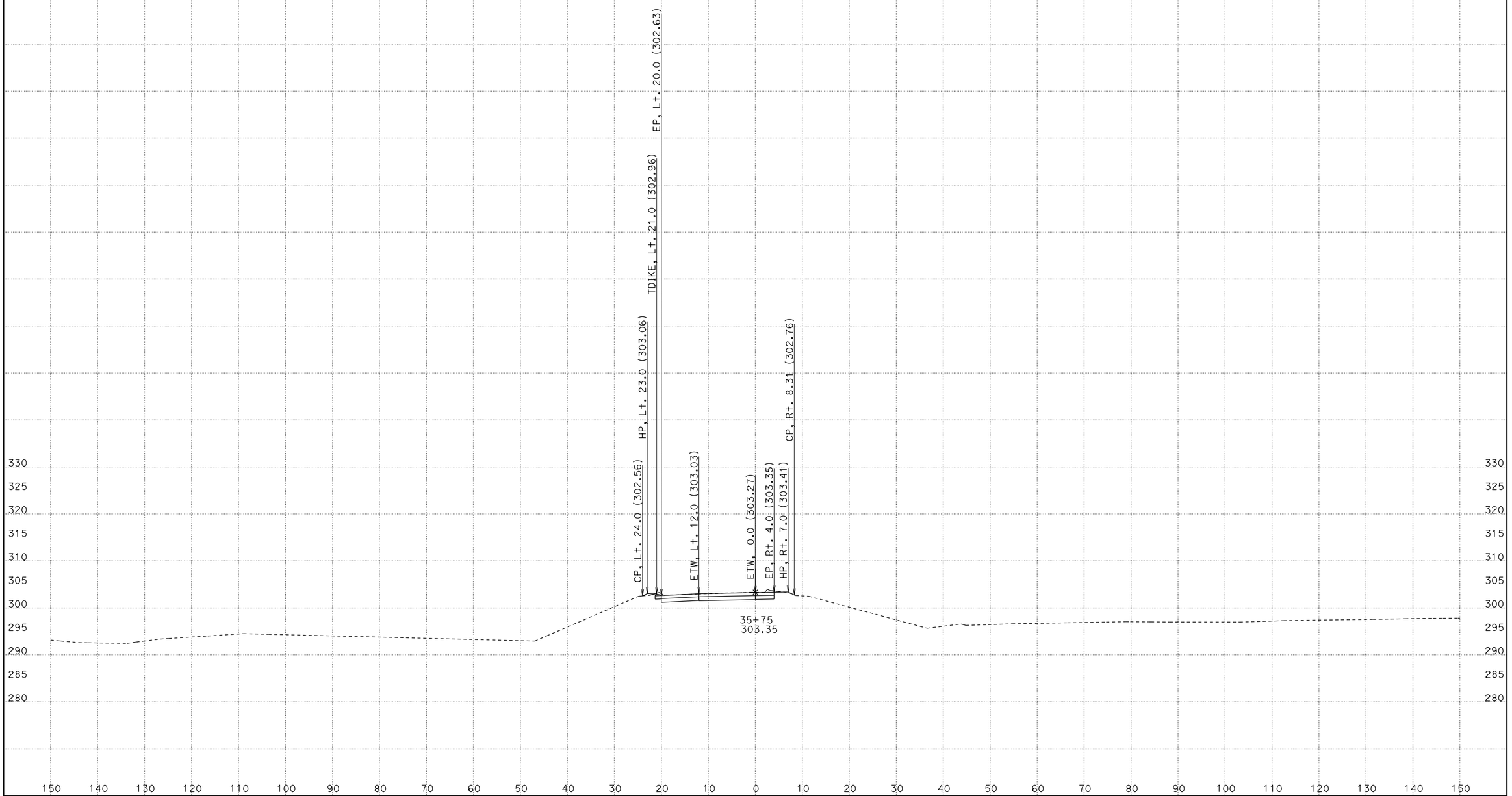

CREATED BY: David Velazco
DATE: 12/16/2014
KC Project: 36020B File: D:\DEPign\Projects\Active\Tul 99 (06360234)\36020B\newdramp3.ear

CONTRACT: 360231
DIST/CO/RTE/PM: 06/Tul/99/35.2R37.3
PROJECT ID: 0612000241

SCALE: 1" = 10' Horiz.
1" = 10' Vert.

All Dimensions are US Survey Feet

RMP3
CROSS SECTIONS

FOR PROJECT DEVELOPMENT ONLY

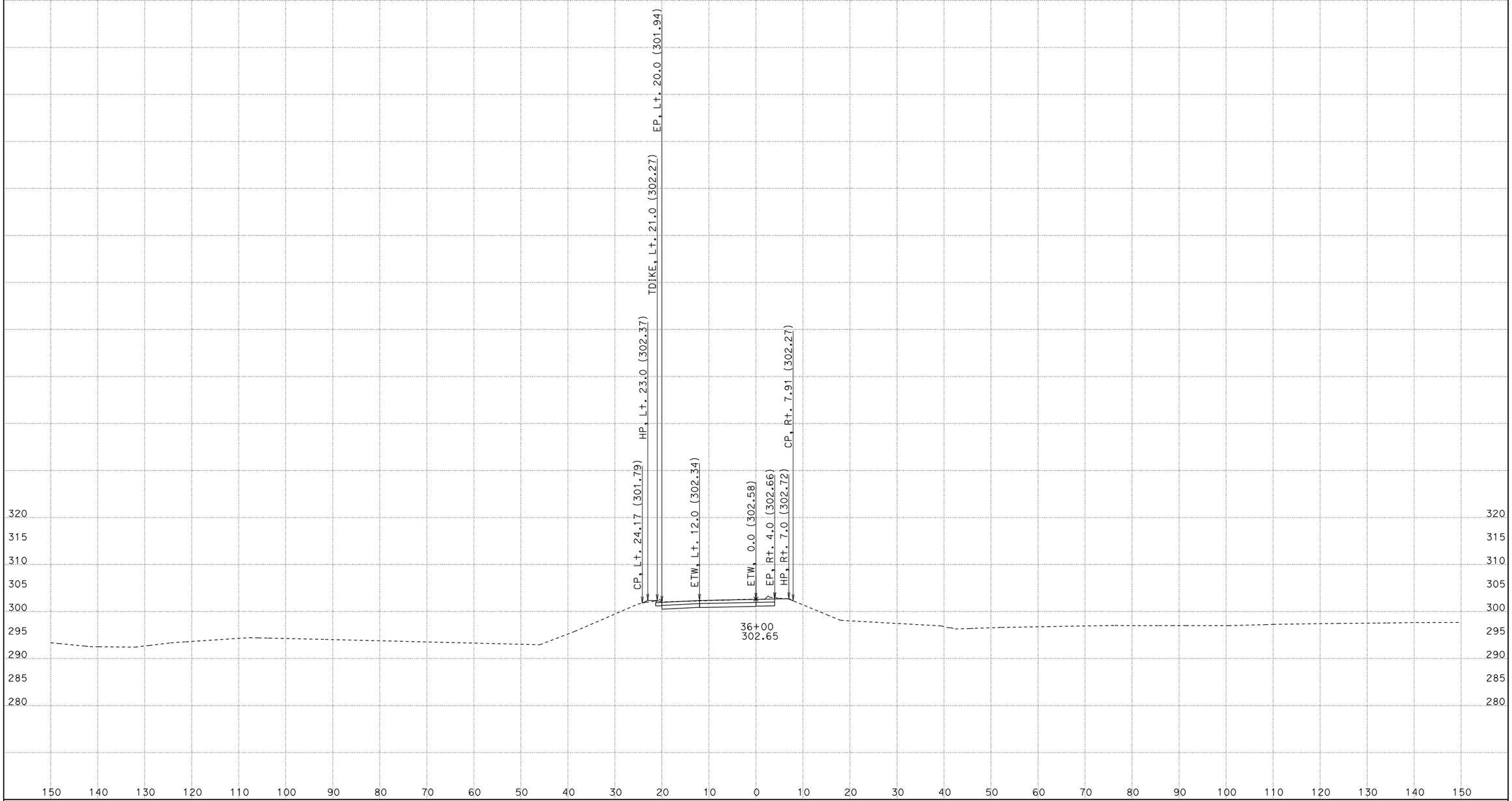

CREATED BY: David Velazco
DATE: 12/16/2014
KC Project: 36020B File: D:\DEPign\Projects\Active\Tul 99 (06360234)\36020B\newdramp3.ear

CONTRACT: 360231
DIST/CO/RTE/PM: 06/Tul/99/35.2R37.3
PROJECT ID: 0612000241

SCALE: 1" = 10' Horiz.
1" = 10' Vert.

All Dimensions are US Survey Feet

RMP3
CROSS SECTIONS

FOR PROJECT DEVELOPMENT ONLY

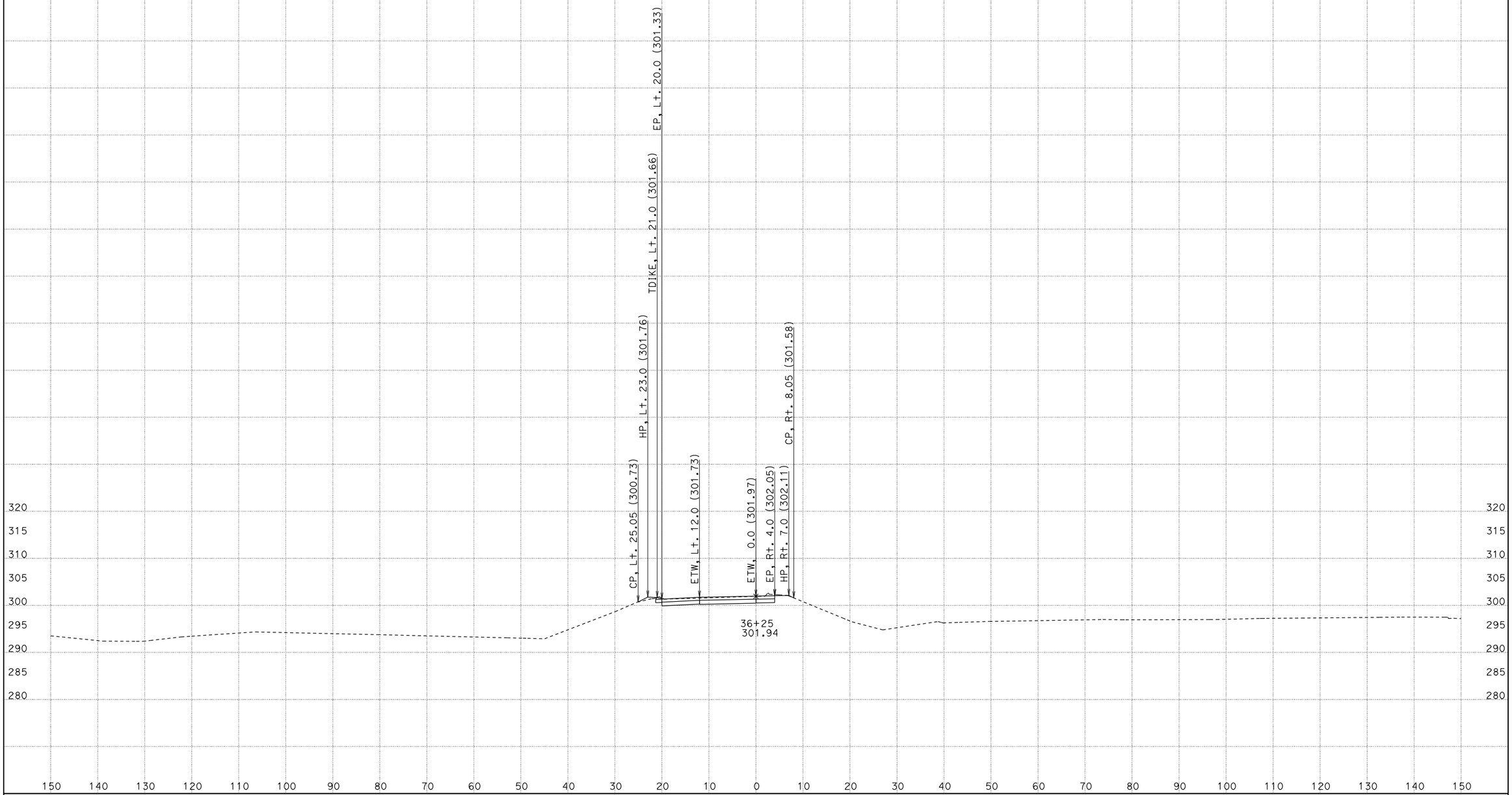

CREATED BY: David Velazco
DATE: 12/16/2014
KC Project: 36020B File: D:\DEPign\Projects\Active\Tul 99 (06360234)\36020B\newdramp3.ear

CONTRACT: 360231
DIST/CO/RTE/PM: 06/Tul/99/35.2R37.3
PROJECT ID: 0612000241

SCALE: 1" = 10' Horiz.
1" = 10' Vert.

All Dimensions are US Survey Feet

RMP3
CROSS SECTIONS

FOR PROJECT DEVELOPMENT ONLY

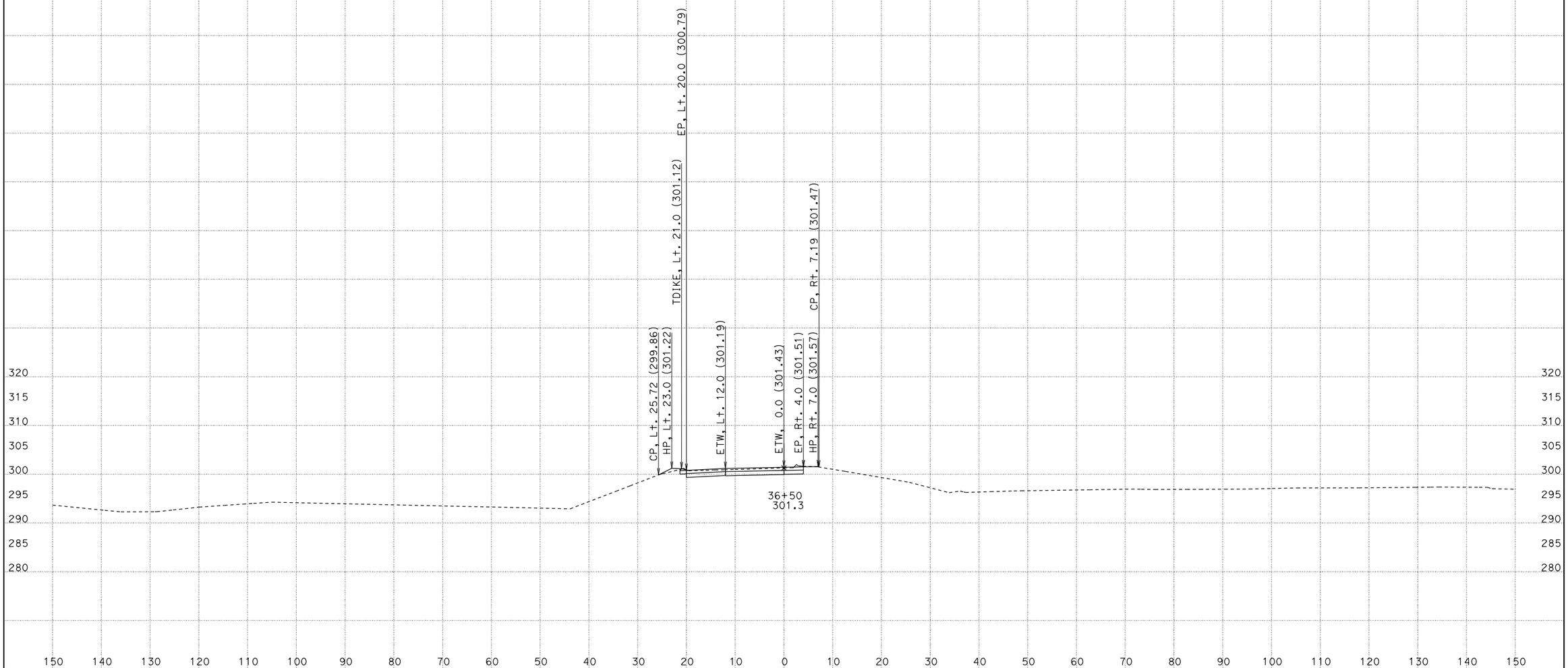

CREATED BY: David Velazco
DATE: 12/16/2014
KC Project: 36020B File: D:\DEPign\Projects\Active\Tul 99 (06360234)\36020B\newdramp3.ear

CONTRACT: 360231
DIST/CO/RTE/PM: 06/Tul/99/35.2R37.3
PROJECT ID: 0612000241

SCALE: 1" = 10' Horiz.
1" = 10' Vert.

All Dimensions are US Survey Feet

RMP3
CROSS SECTIONS

FOR PROJECT DEVELOPMENT ONLY

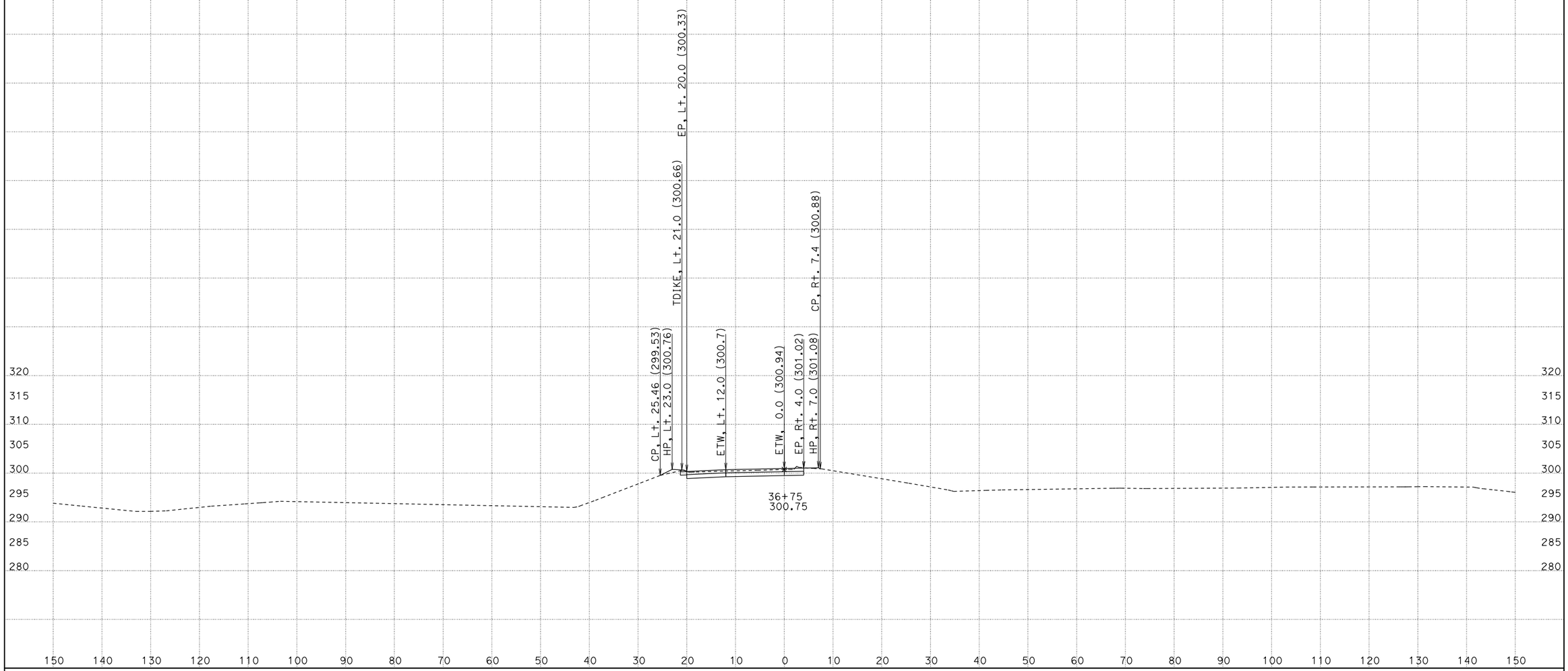

CREATED BY: David Velazco
DATE: 12/16/2014
KC Project: 36020B File: D:\DEPign\Projects\Active\Tul 99 (06360234)\36020B\newdramp3.ear

CONTRACT: 360231
DIST/CO/RTE/PM: 06/Tul/99/35.2R37.3
PROJECT ID: 0612000241

SCALE: 1" = 10' Horiz.
1" = 10' Vert.

All Dimensions are US Survey Feet

RMP3
CROSS SECTIONS

FOR PROJECT DEVELOPMENT ONLY

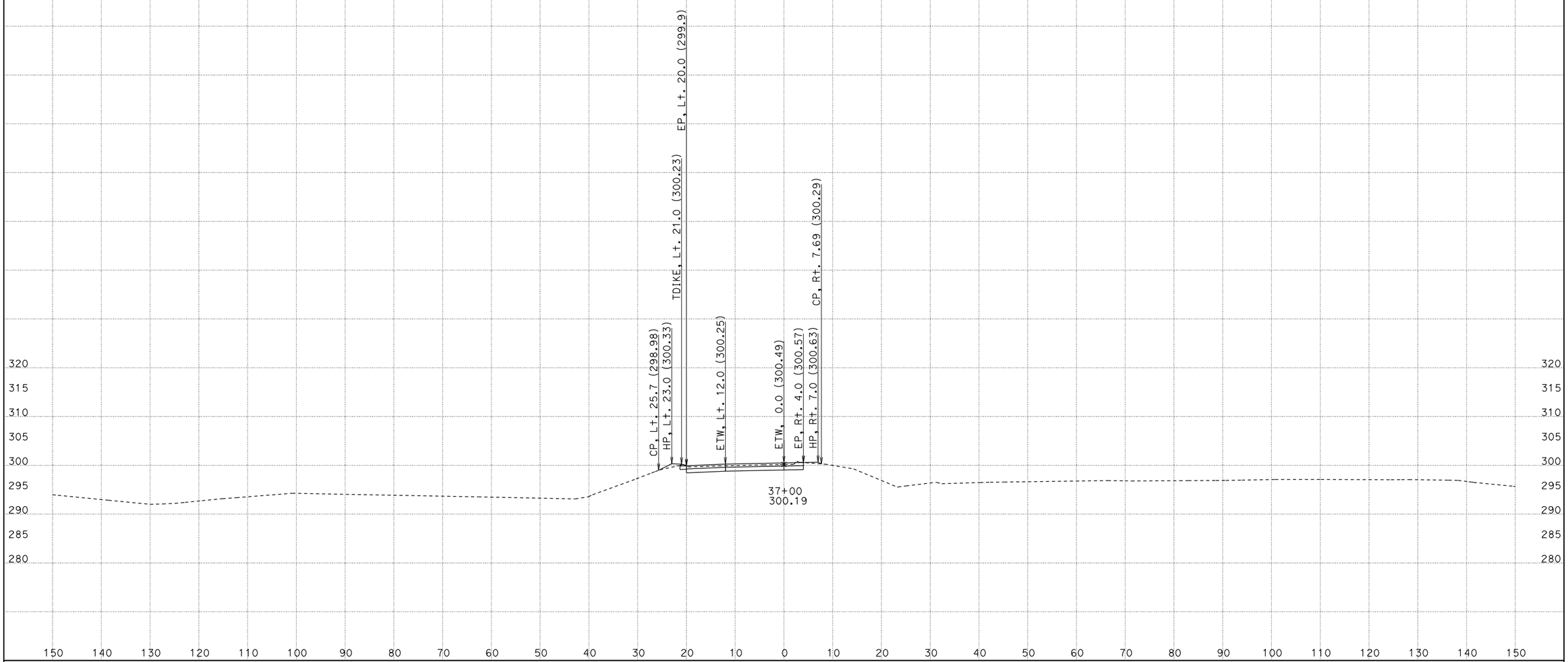

CREATED BY: David Velazco
DATE: 12/16/2014
KC Project: 36020B File: D:\DEPign\Projects\Active\Tul 99 (06360234)\36020B\newdramp3.ear

CONTRACT: 360231
DIST/CO/RTE/PM: 06/Tul/99/35.2R37.3
PROJECT ID: 0612000241

SCALE: 1" = 10' Horiz.
1" = 10' Vert.

All Dimensions are US Survey Feet

RMP3
CROSS SECTIONS

FOR PROJECT DEVELOPMENT ONLY

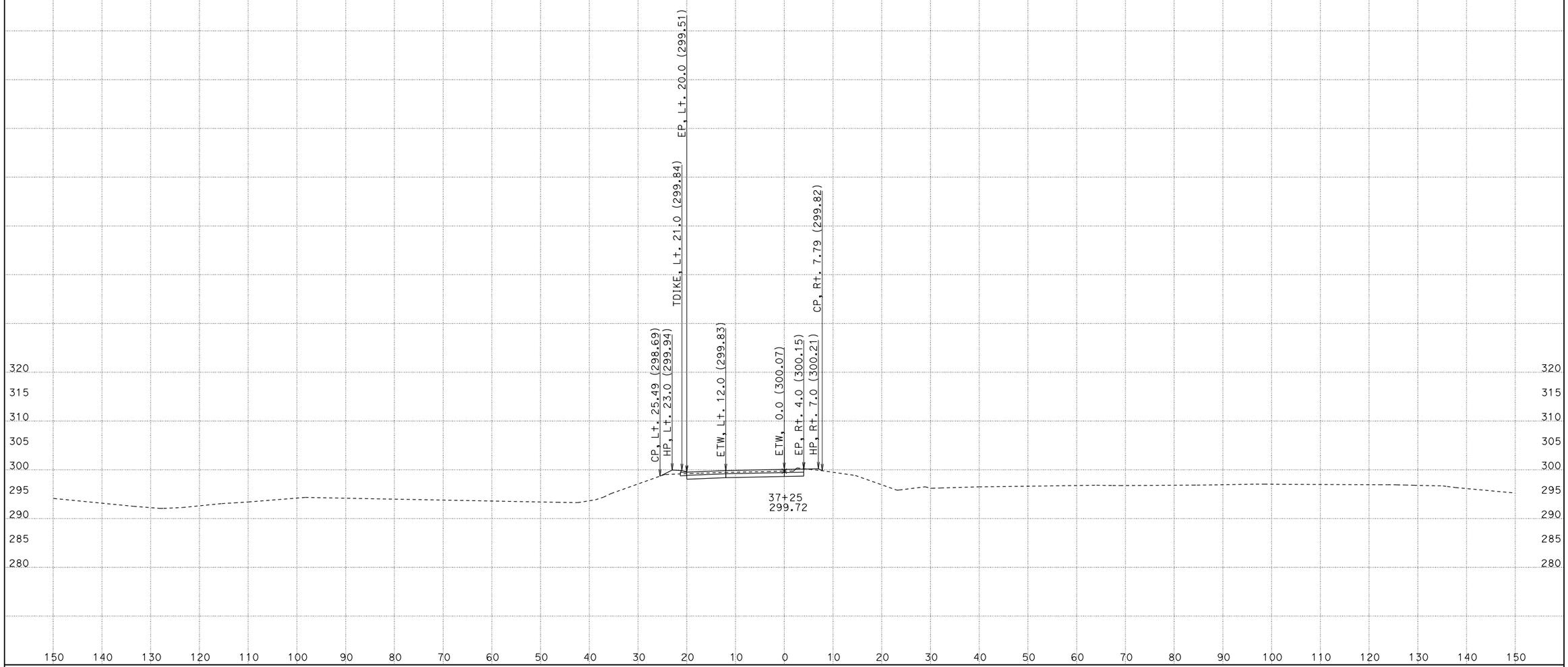

CREATED BY: David Velazco
DATE: 12/16/2014
KC Project: 36020B File: D:\DEPign\Projects\Active\Tul 99 (06360234)\36020B\newdramp3.ear

CONTRACT: 360231
DIST/CO/RTE/PM: 06/Tul/99/35.2R37.3
PROJECT ID: 0612000241

SCALE: 1" = 10' Horiz.
1" = 10' Vert.

All Dimensions are US Survey Feet

RMP3
CROSS SECTIONS

FOR PROJECT DEVELOPMENT ONLY

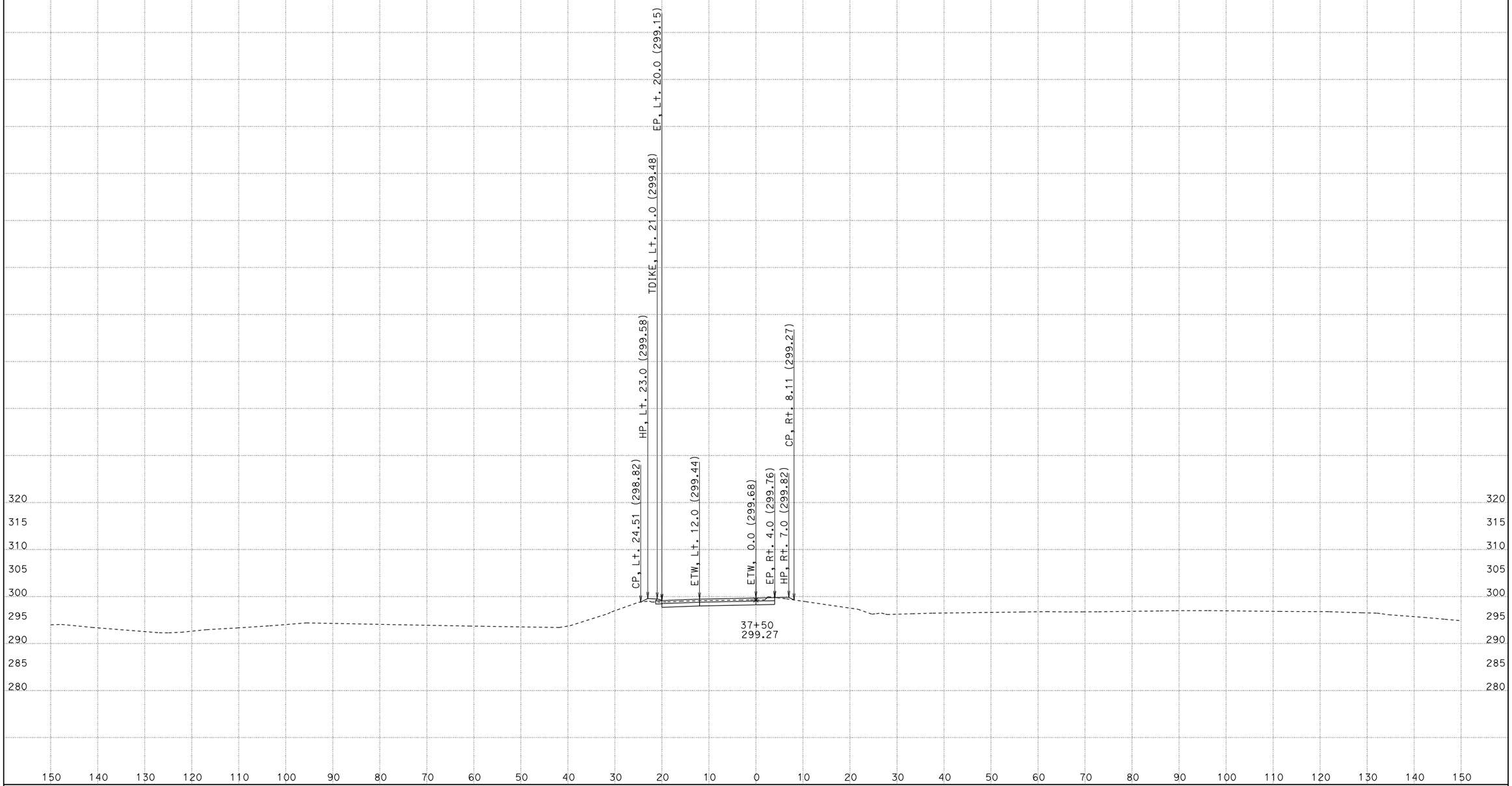

CREATED BY: David Velazco
DATE: 12/16/2014
KC Project: 36020B File: D:\DEPign\Projects\Active\Tul 99 (06360234)\36020B\newdramp3.ear

CONTRACT: 360231
DIST/CO/RTE/PM: 06/Tul/99/35.2R37.3
PROJECT ID: 0612000241

SCALE: 1" = 10' Horiz.
1" = 10' Vert.

All Dimensions are US Survey Feet

RMP3
CROSS SECTIONS

FOR PROJECT DEVELOPMENT ONLY

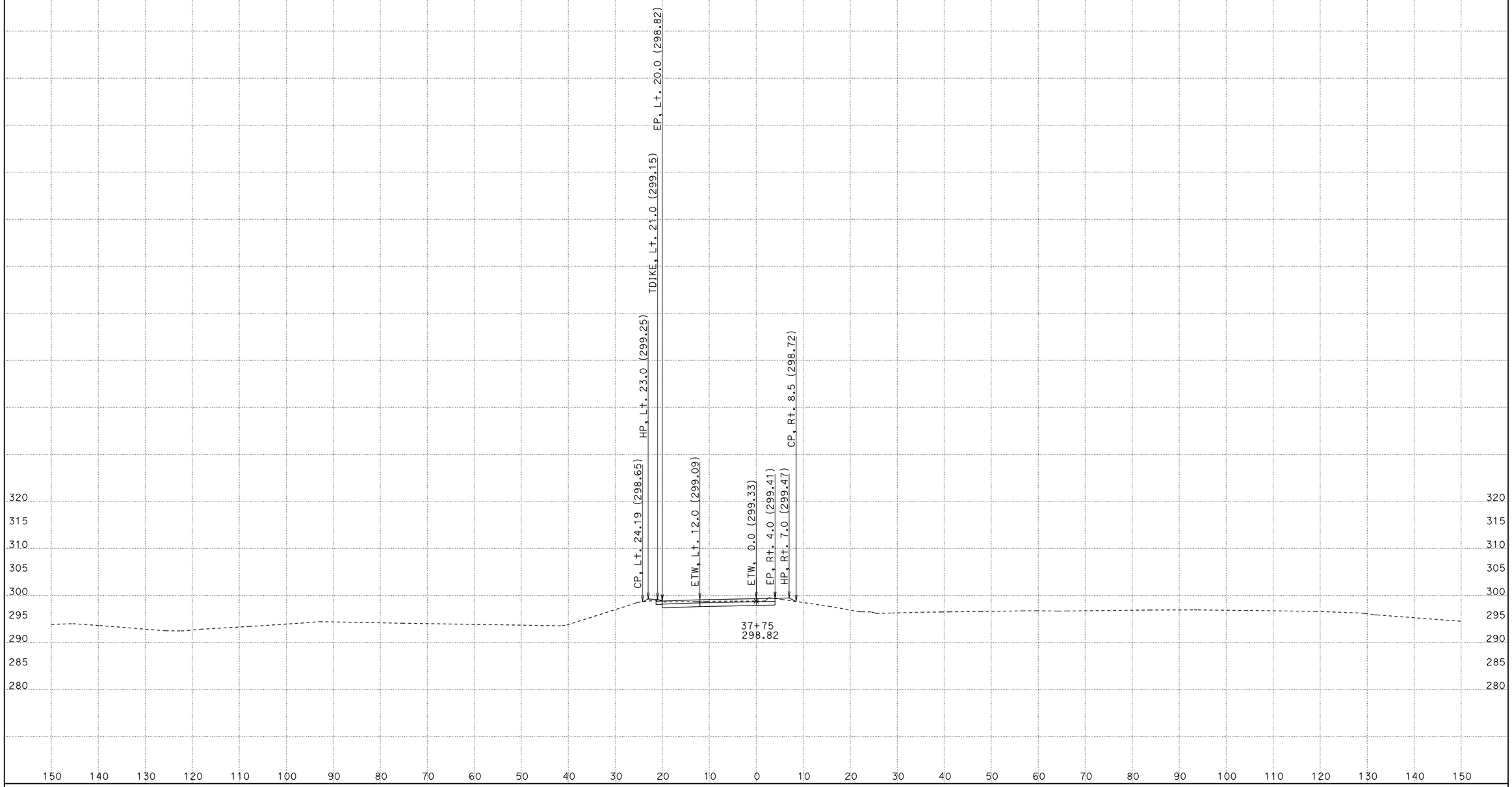

CREATED BY: David Velazco
DATE: 12/16/2014
KC Project: 36020B File: D:\DEPign\Projects\Active\Tul 99 (06360234)\36020B\newdramp3.ear

CONTRACT: 360231
DIST/CO/RTE/PM: 06/Tul/99/35.2R37.3
PROJECT ID: 0612000241

SCALE: 1" = 10' Horiz.
1" = 10' Vert.

All Dimensions are US Survey Feet

RMP3
CROSS SECTIONS

FOR PROJECT DEVELOPMENT ONLY

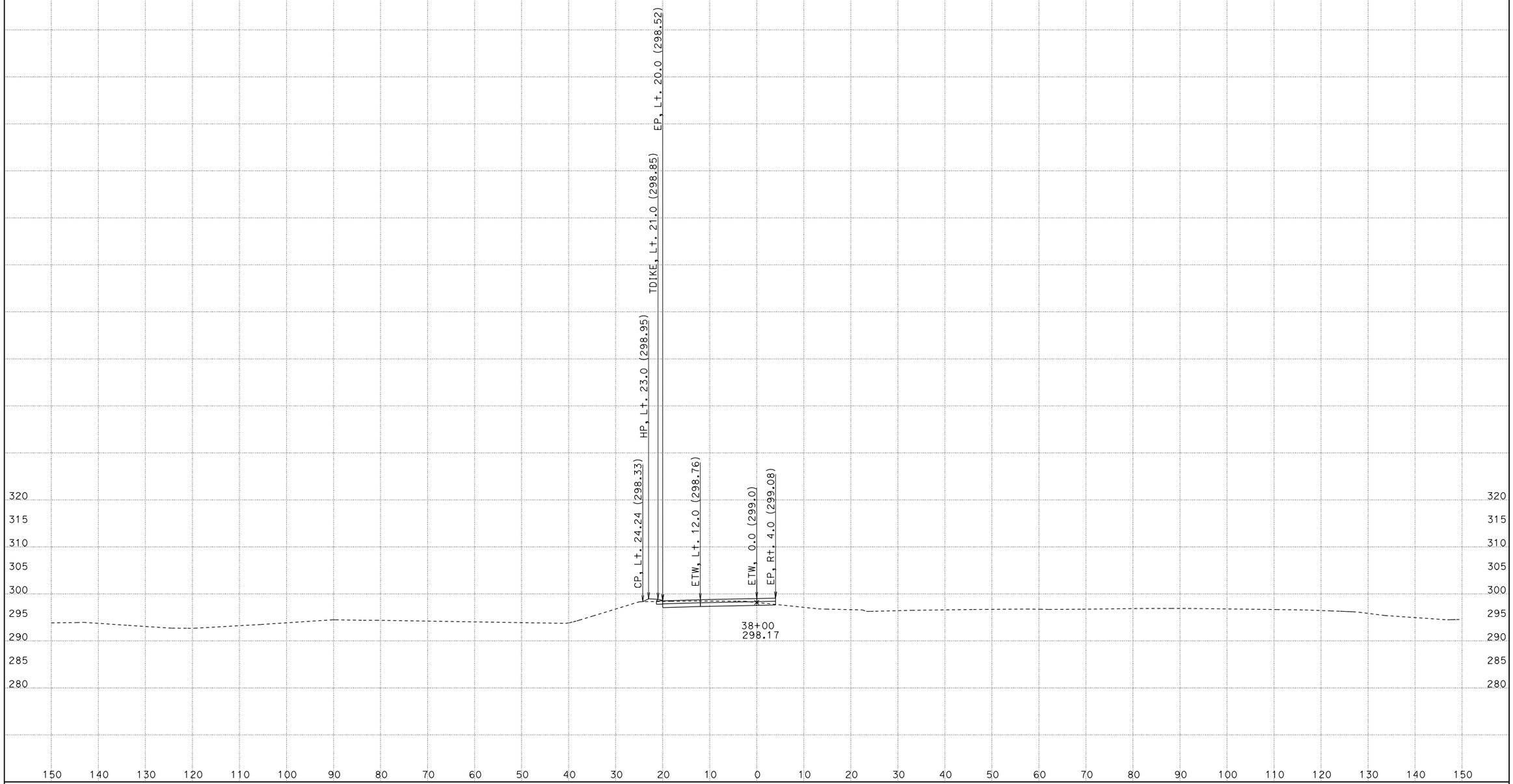

CREATED BY: David Velazco
DATE: 12/16/2014
KC Project: 36020B File: D:\DEPign\Projects\Active\Tul 99 (06360234)\36020B\newdramp3.ear

CONTRACT: 360231
DIST/CO/RTE/PM: 06/Tul/99/35.2R37.3
PROJECT ID: 0612000241

SCALE: 1" = 10' Horiz.
1" = 10' Vert.

All Dimensions are US Survey Feet

RMP3
CROSS SECTIONS

FOR PROJECT DEVELOPMENT ONLY

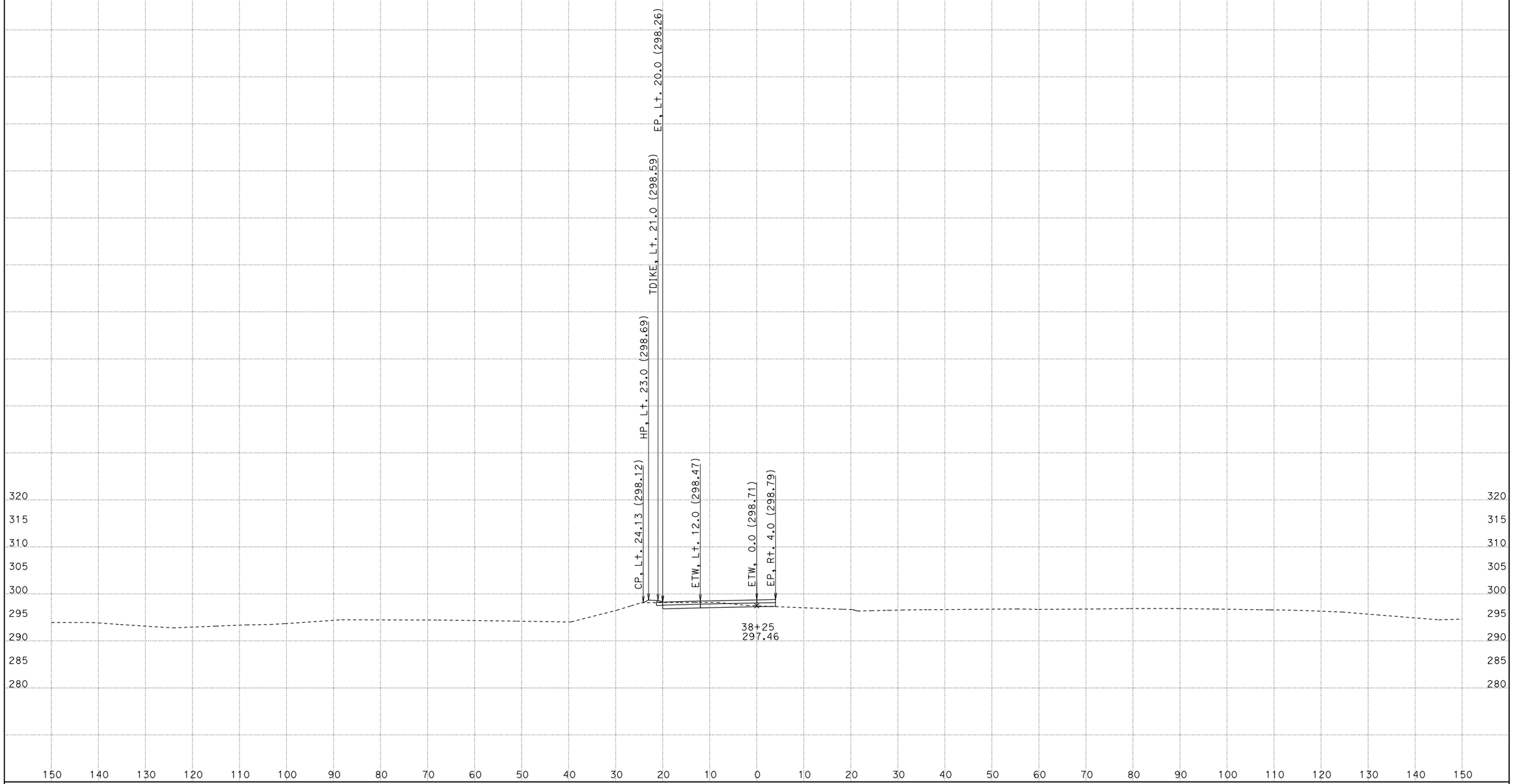

CREATED BY: David Velazco
DATE: 12/16/2014
KC Project: 36020B File: D:\DEPign\Projects\Active\Tul 99 (06360234)\36020B\newdramp3.ear

CONTRACT: 360231
DIST/CO/RTE/PM: 06/Tul/99/35.2R37.3
PROJECT ID: 0612000241

SCALE: 1" = 10' Horiz.
1" = 10' Vert.

All Dimensions are US Survey Feet

RMP3
CROSS SECTIONS

FOR PROJECT DEVELOPMENT ONLY

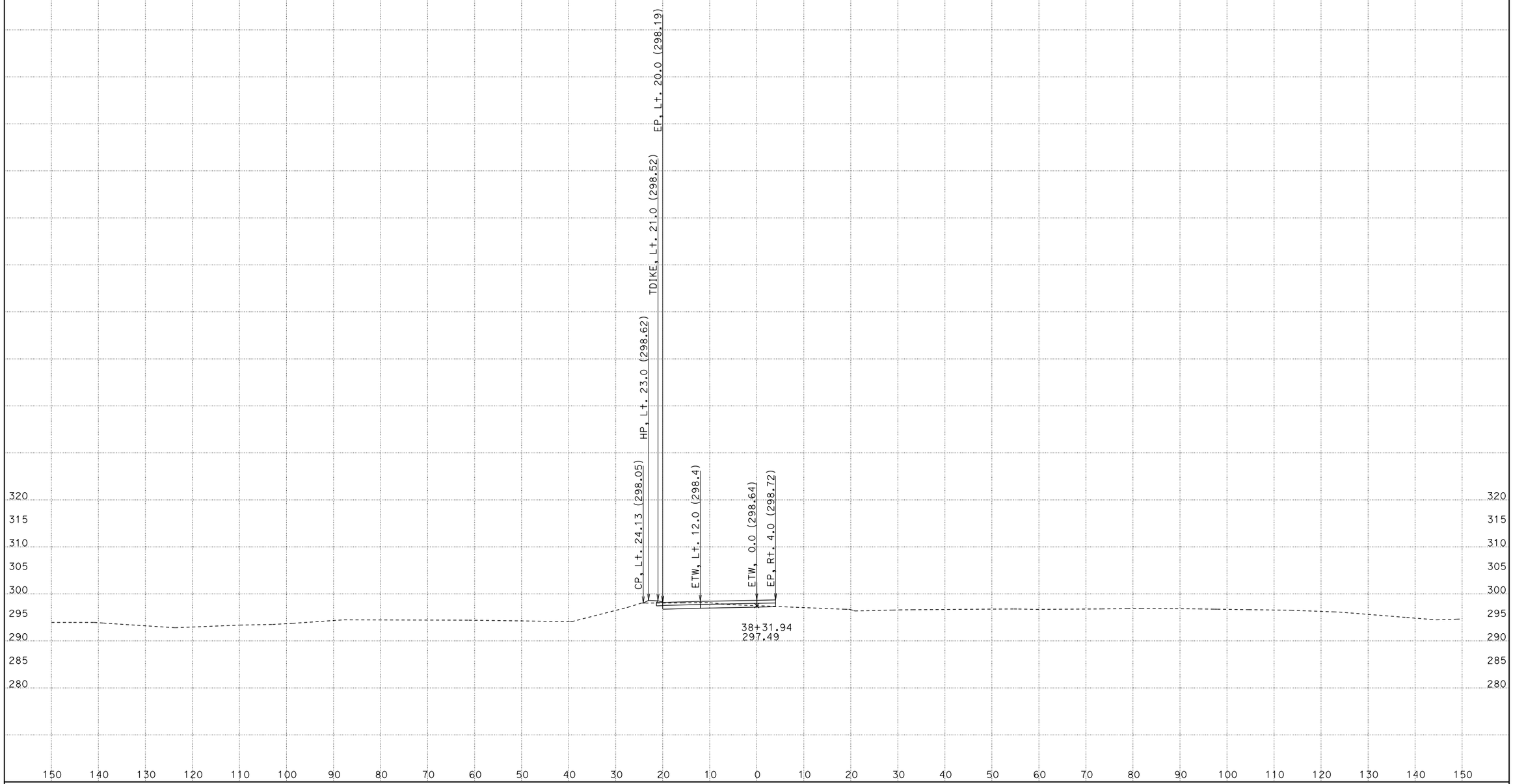

CREATED BY: David Velazco
DATE: 12/16/2014
KC Project: 36020B File: D:\DEPign\Projects\Active\Tul 99 (06360234)\36020B\newdramp3.ear

CONTRACT: 360231
DIST/CO/RTE/PM: 06/Tul/99/35.2R37.3
PROJECT ID: 0612000241

SCALE: 1" = 10' Horiz.
1" = 10' Vert.

All Dimensions are US Survey Feet

RMP3
CROSS SECTIONS

FOR PROJECT DEVELOPMENT ONLY

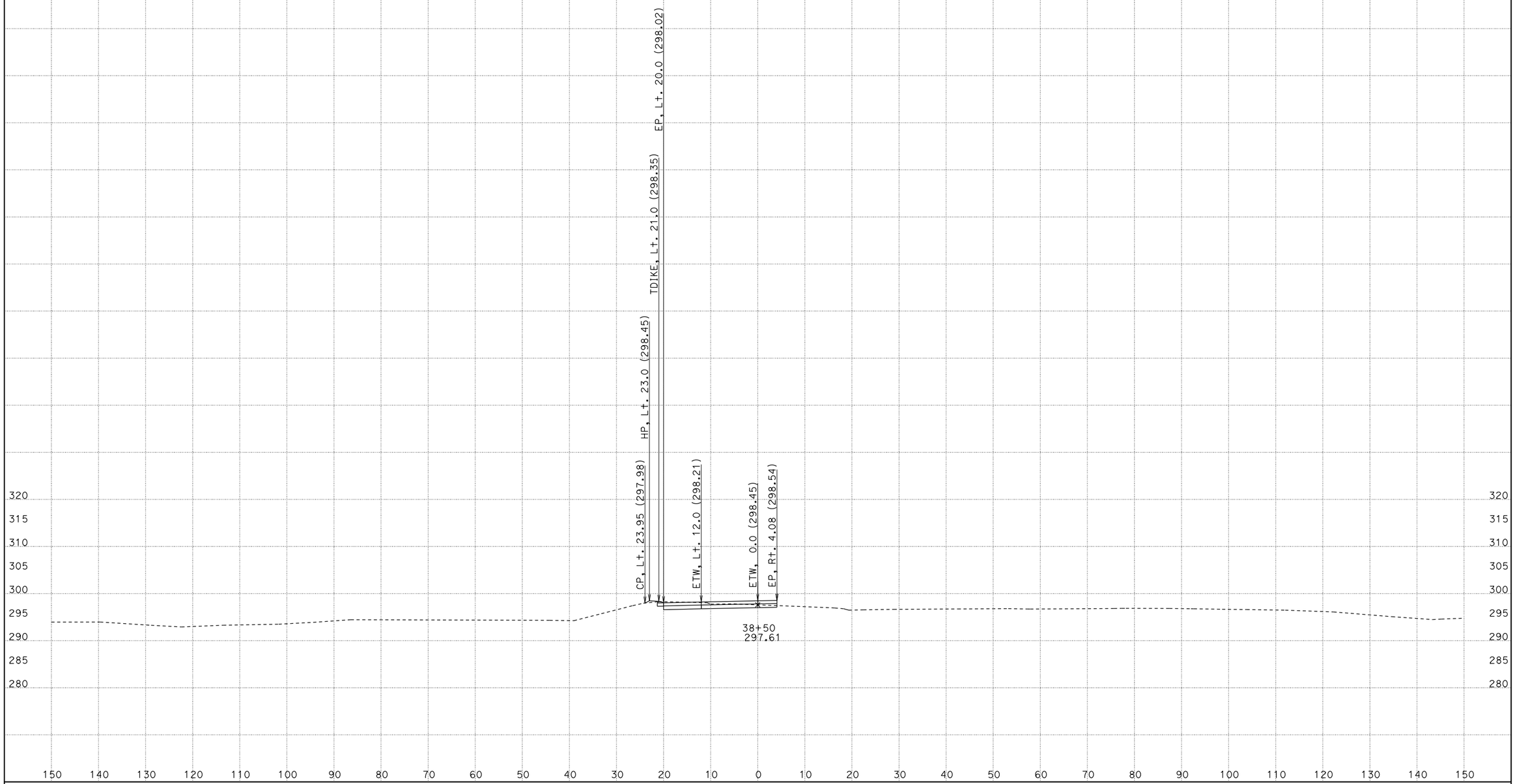

CREATED BY: David Velazco

DATE: 12/16/2014

KC Project: 36020B File: D:\DEPign\Projects\Active\Tul 99 (06360234)\36020B\newdramp3.ear

CONTRACT: 360231

DIST/CO/RTE/PM: 06/Tul/99/35.2R37.3

PROJECT ID: 0612000241

SCALE: 1" = 10' Horiz.
1" = 10' Vert.

All Dimensions are US Survey Feet

RMP3
CROSS SECTIONS

SHEET 36 OF 59

FOR PROJECT DEVELOPMENT ONLY

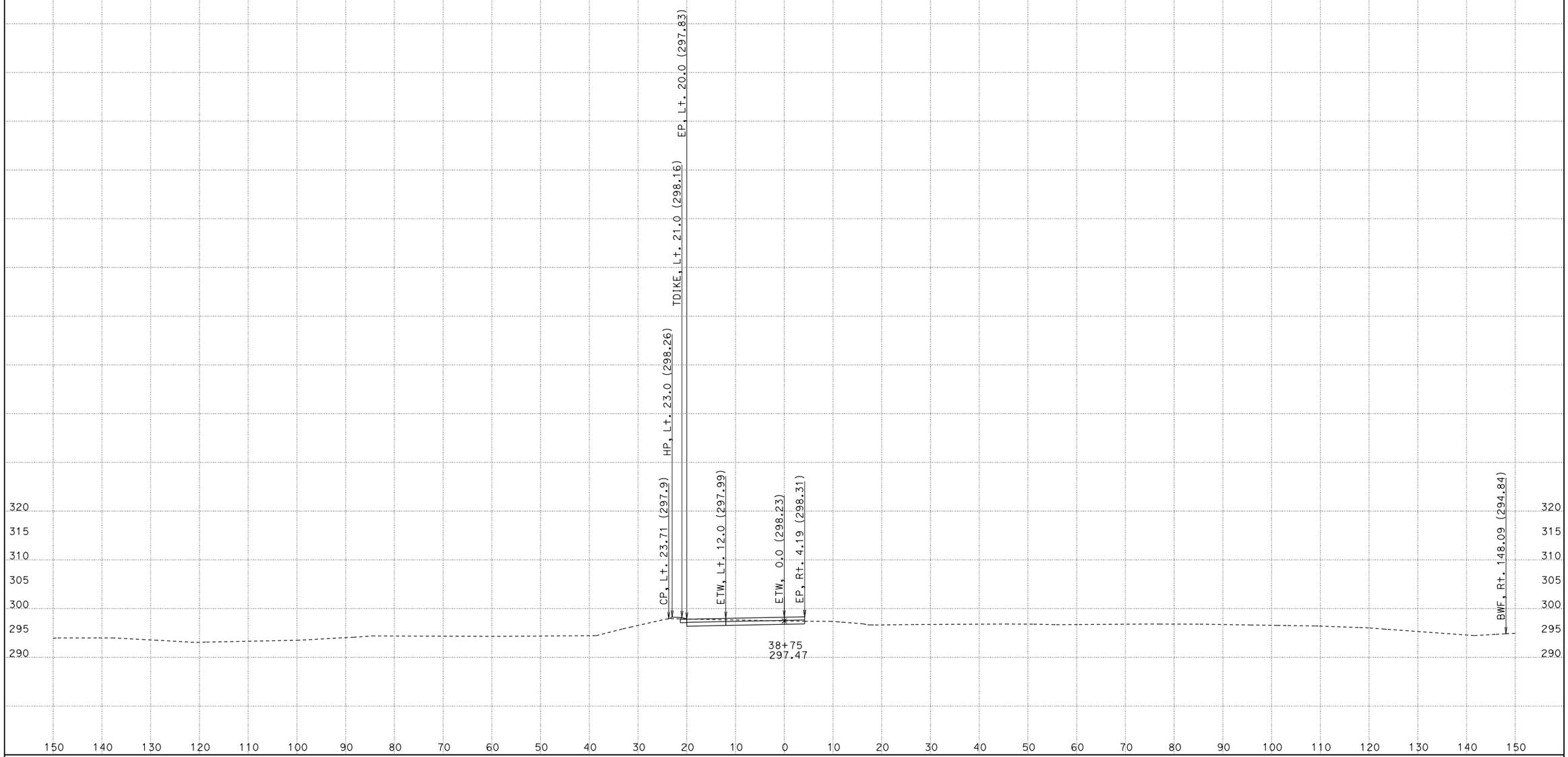

CREATED BY: David Velazco
DATE: 12/16/2014
KC Project: 36020B File: D:\DEPign\Projects\Active\Tul 99 (06360234)\36020B\newdramp3.ear

CONTRACT: 360231
DIST/CO/RTE/PM: 06/Tul/99/35.2R37.3
PROJECT ID: 0612000241

SCALE: 1" = 10' Horiz.
1" = 10' Vert.

All Dimensions are US Survey Feet

RMP3
CROSS SECTIONS

FOR PROJECT DEVELOPMENT ONLY

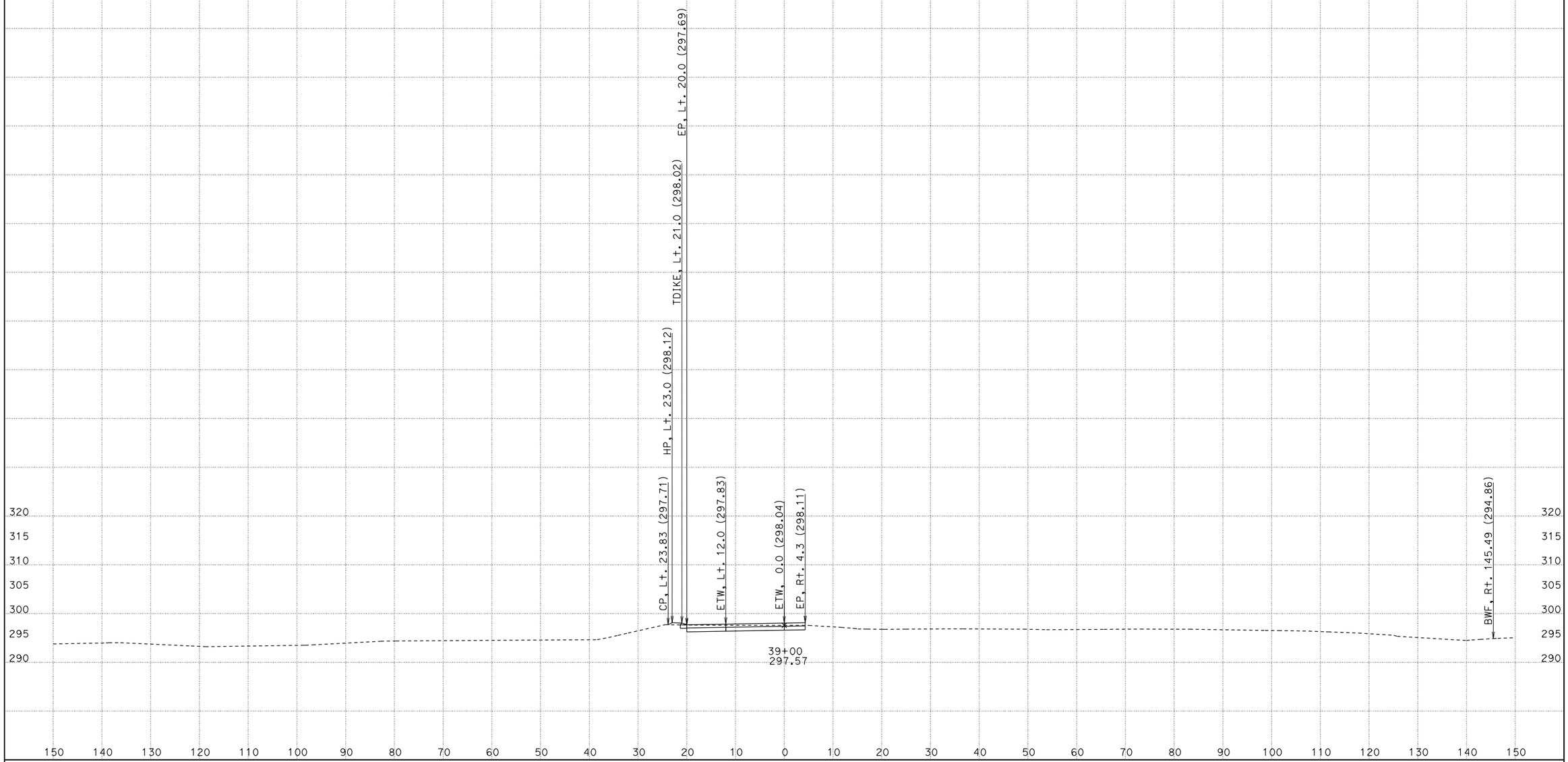

CREATED BY: David Velazco
DATE: 12/16/2014
KC Project: 36020B File: D:\DEPign\Projects\Active\Tul 99 (06360234)\36020B\newdramp3.ear

CONTRACT: 360231
DIST/CO/RTE/PM: 06/Tul/99/35.2R37.3
PROJECT ID: 0612000241

SCALE: 1" = 10' Horiz.
1" = 10' Vert.

All Dimensions are US Survey Feet

RMP3
CROSS SECTIONS

SHEET 38 OF 59

FOR PROJECT DEVELOPMENT ONLY

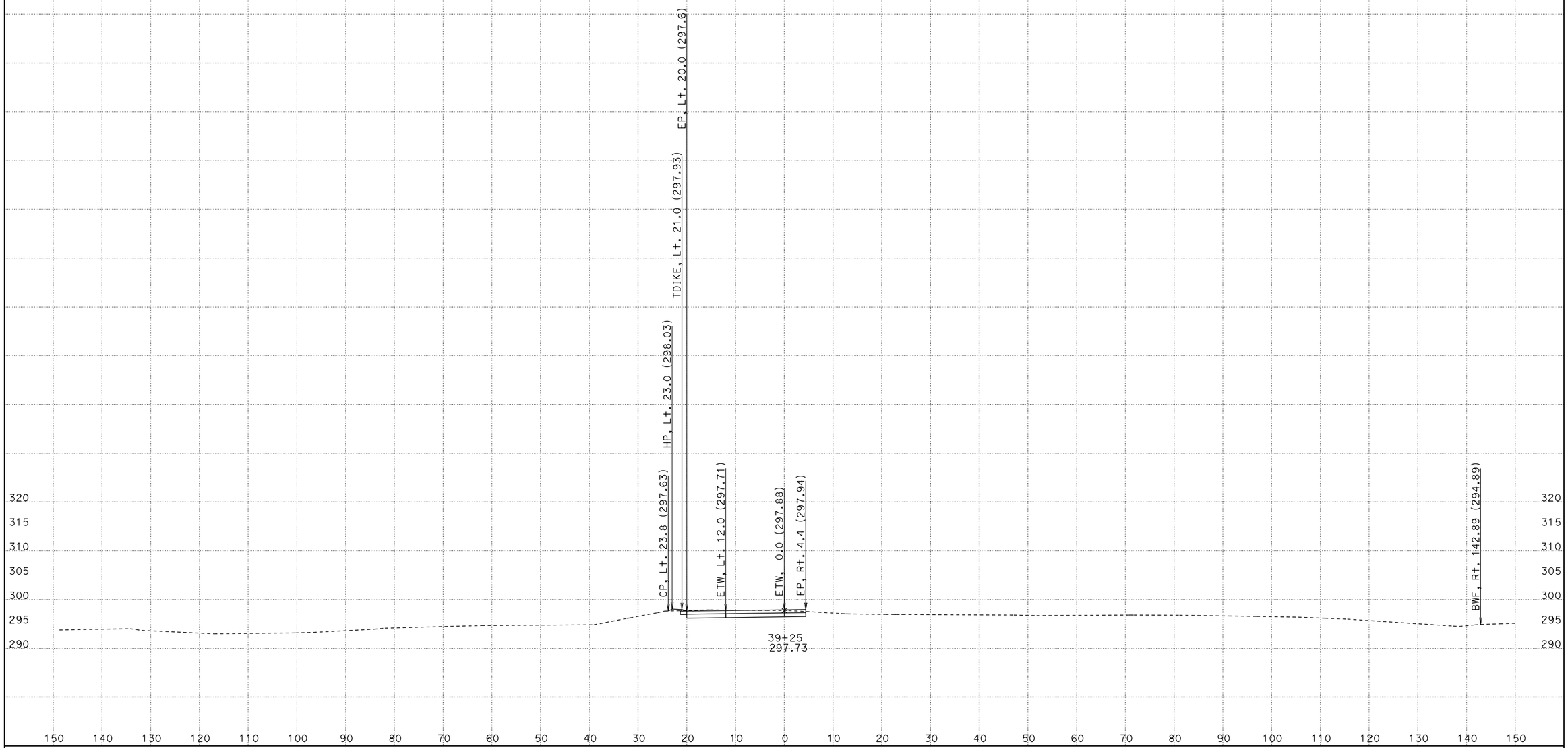

CREATED BY: David Velazco
DATE: 12/16/2014
KC Project: 36020B File: D:\DEPign\Projects\Active\Tul 99 (06360234)\36020B\newdramp3.ear

CONTRACT: 360231
DIST/CO/RTE/PM: 06/Tul/99/35.2R37.3
PROJECT ID: 0612000241

SCALE: 1" = 10' Horiz.
1" = 10' Vert.

All Dimensions are US Survey Feet

RMP3
CROSS SECTIONS

FOR PROJECT DEVELOPMENT ONLY

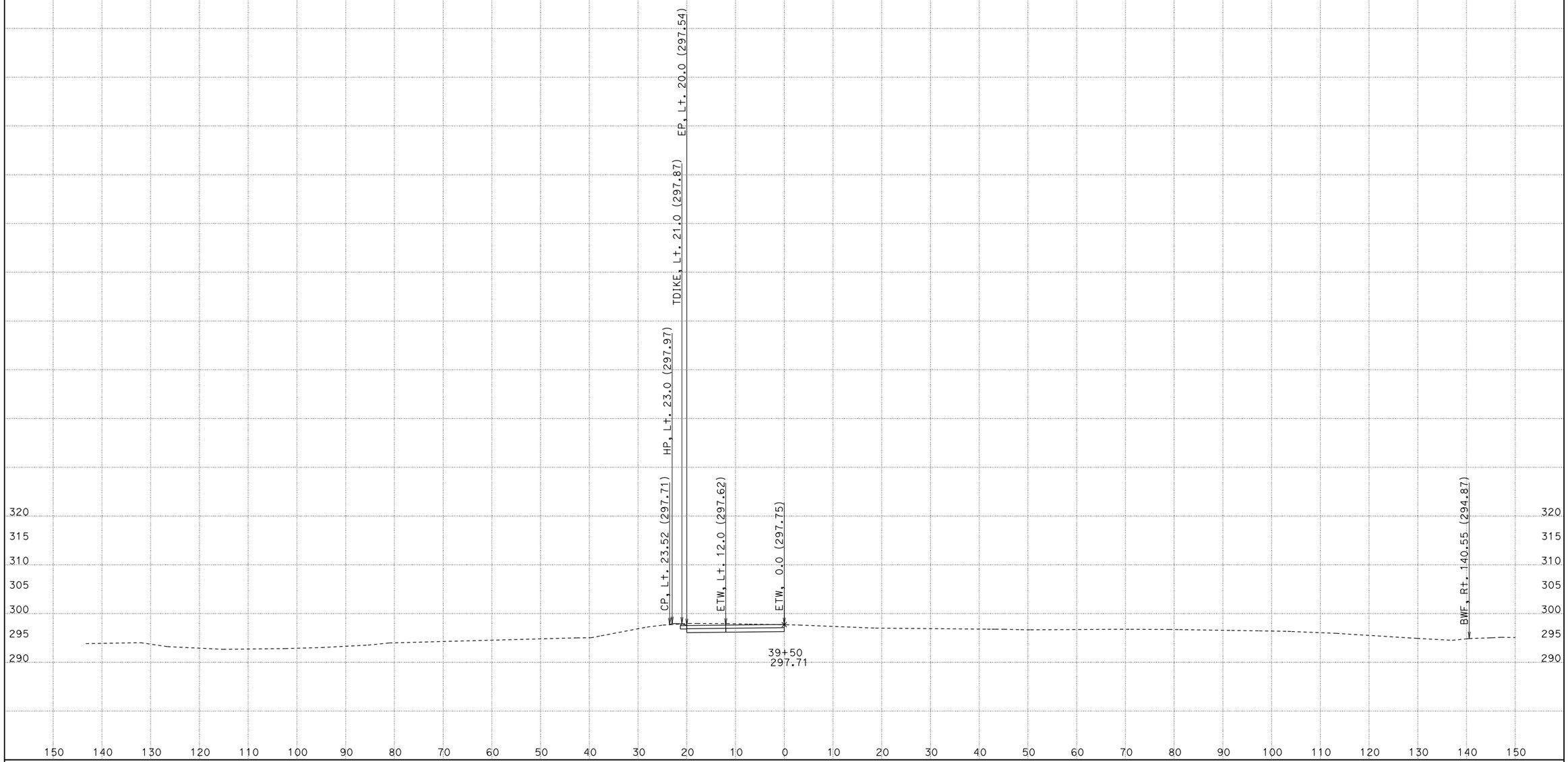

CREATED BY: David Velazco

DATE: 12/16/2014

KC Project: 36020B File: D:\DEPign\Projects\Active\Tul 99 (06360234)\36020B\newdramp3.ear

CONTRACT: 360231

DIST/CO/RTE/PM: 06/Tul/99/35.2R37.3

PROJECT ID: 0612000241

SCALE: 1" = 10' Horiz.
1" = 10' Vert.

All Dimensions are US Survey Feet

RMP3
CROSS SECTIONS

SHEET 40 OF 59

FOR PROJECT DEVELOPMENT ONLY

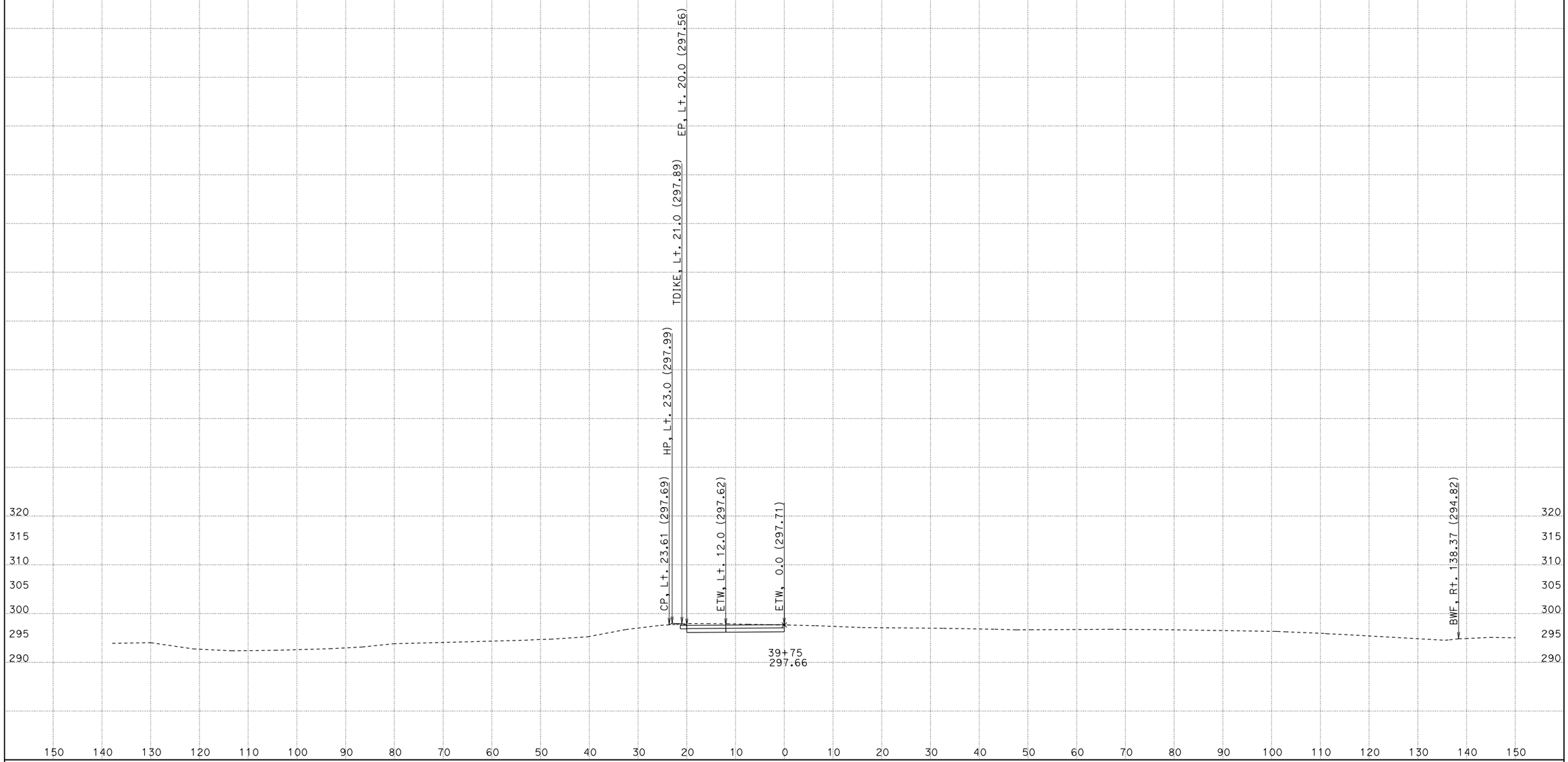

CREATED BY: David Velazco

DATE: 12/16/2014

KC Project: 36020B File: D:\DEPign\Projects\Active\Tul 99 (06360234)\36020B\newdramp3.ear

CONTRACT: 360231

DIST/CO/RTE/PM: 06/Tul/99/35.2R37.3

PROJECT ID: 0612000241

SCALE: 1" = 10' Horiz.
1" = 10' Vert.

All Dimensions are US Survey Feet

RMP3
CROSS SECTIONS

SHEET 41 OF 59

FOR PROJECT DEVELOPMENT ONLY

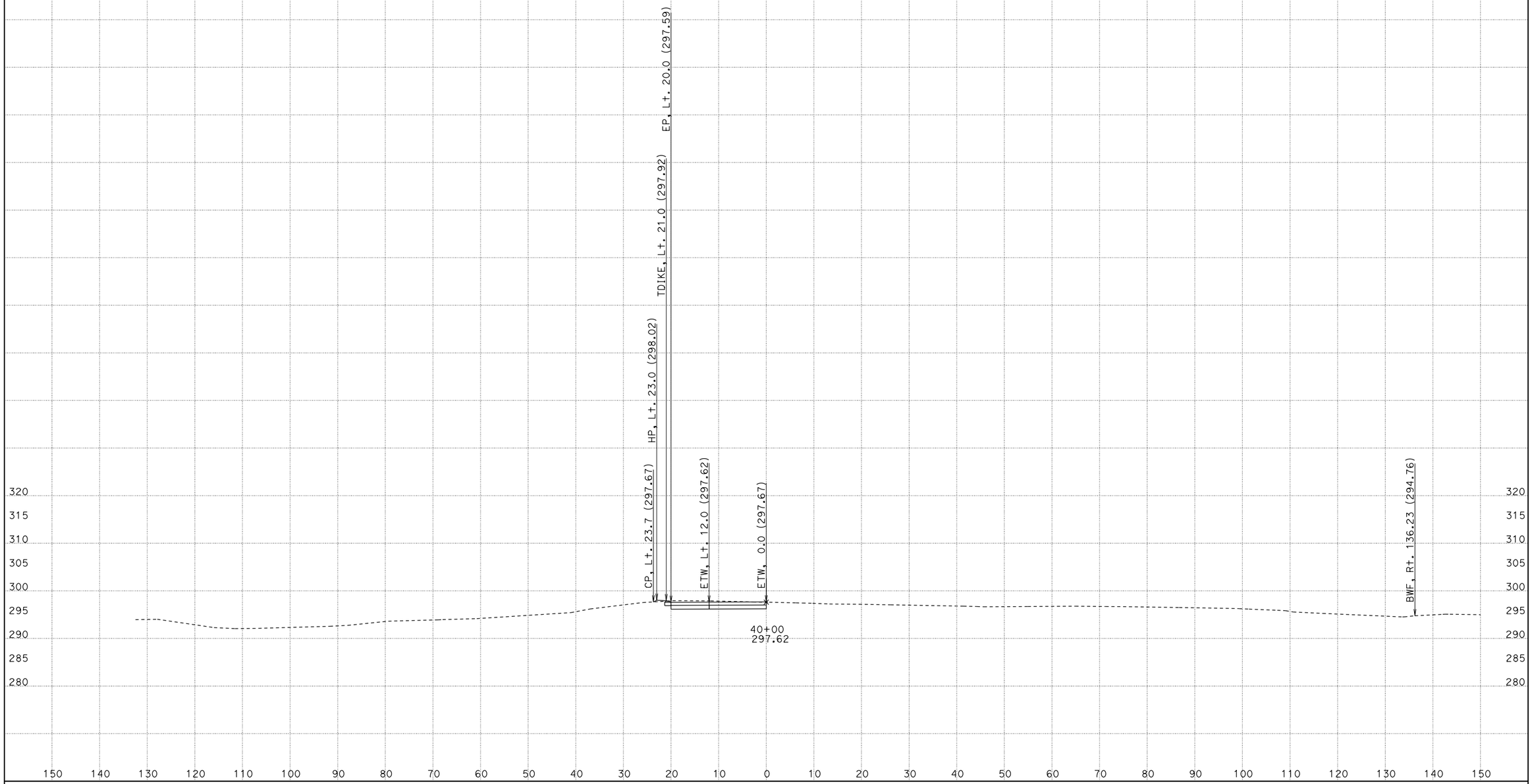

CREATED BY: David Velazco
DATE: 12/16/2014
KC Project: 36020B File: D:\DEPign\Projects\Active\Tul 99 (06360234)\36020B\newdramp3.ear

CONTRACT: 360231
DIST/CO/RTE/PM: 06/Tul/99/35.2R37.3
PROJECT ID: 0612000241

SCALE: 1" = 10' Horiz.
1" = 10' Vert.

All Dimensions are US Survey Feet

RMP3
CROSS SECTIONS

FOR PROJECT DEVELOPMENT ONLY

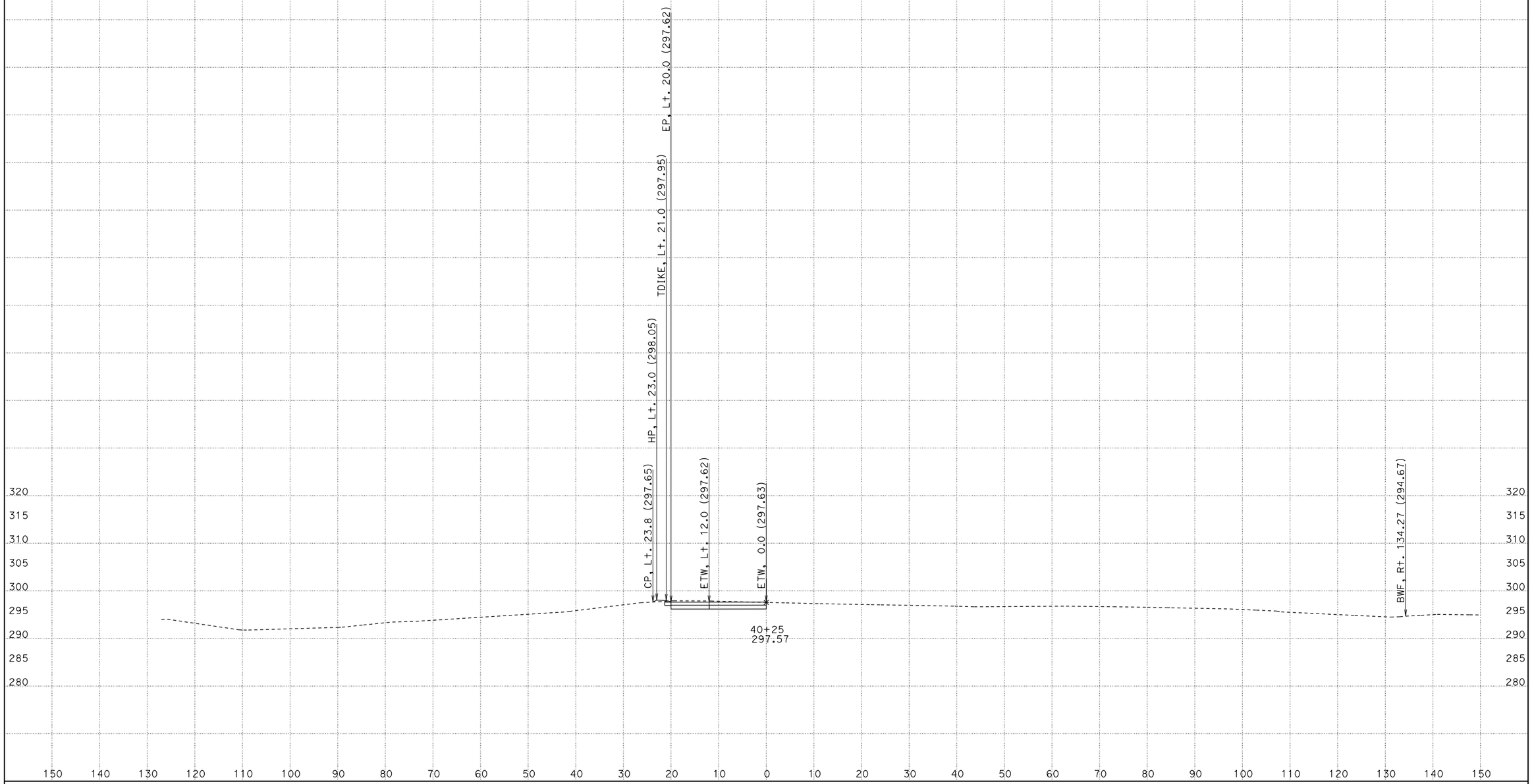

CREATED BY: David Velazco
DATE: 12/16/2014
KC Project: 36020B File: D:\DEPign\Projects\Active\Tul 99 (06360234)\36020B\newdramp3.ear

CONTRACT: 360231
DIST/CO/RTE/PM: 06/Tul/99/35.2R37.3
PROJECT ID: 0612000241

SCALE: 1" = 10' Horiz.
1" = 10' Vert.

All Dimensions are US Survey Feet

RMP3
CROSS SECTIONS

FOR PROJECT DEVELOPMENT ONLY

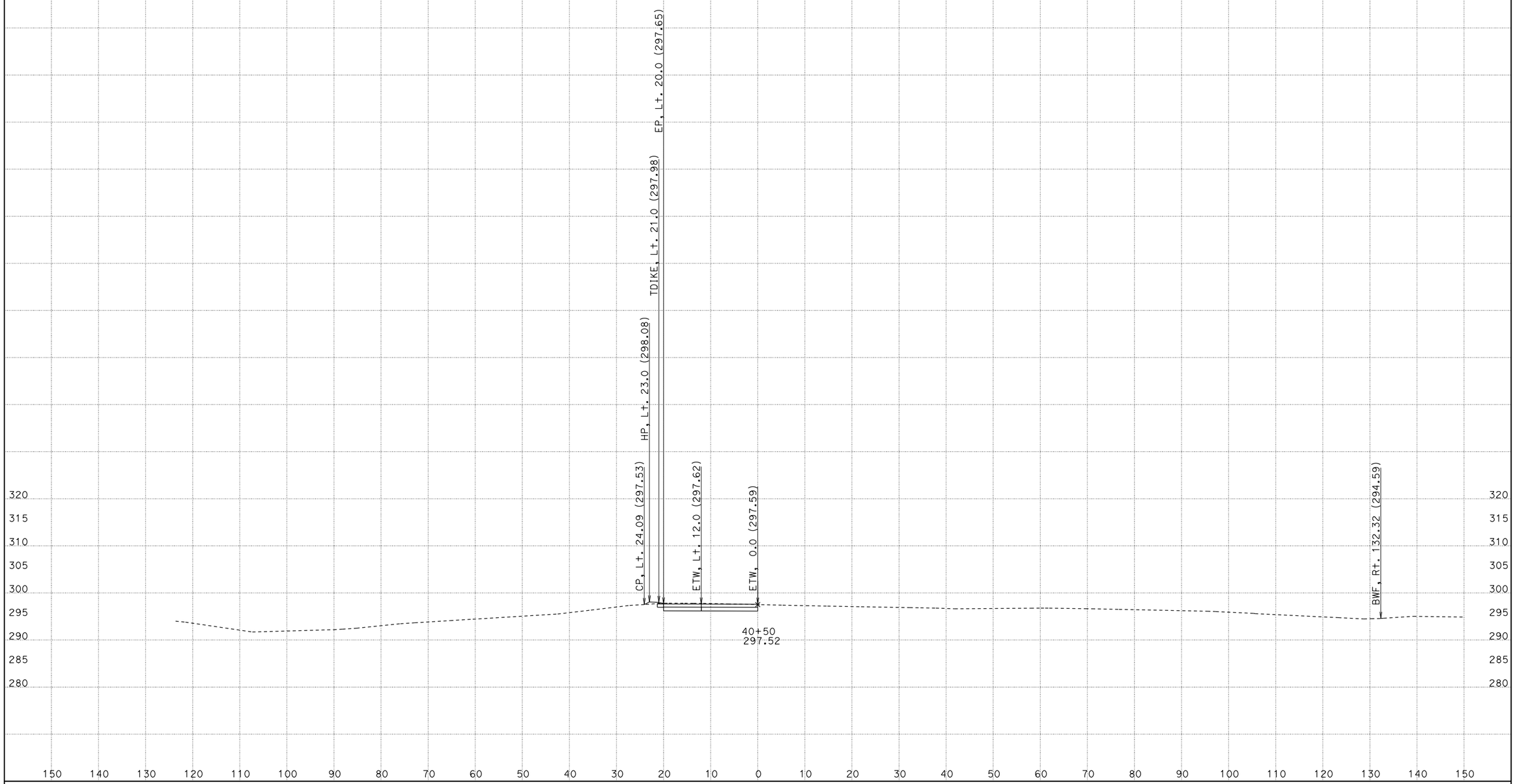

CREATED BY: David Velazco
DATE: 12/16/2014
KC Project: 36020B File: D:\DEPign\Projects\Active\Tul 99 (06360234)\36020B\newdramp3.ear

CONTRACT: 360231
DIST/CO/RTE/PM: 06/Tul/99/35.2R37.3
PROJECT ID: 0612000241

SCALE: 1" = 10' Horiz.
1" = 10' Vert.

All Dimensions are US Survey Feet

RMP3
CROSS SECTIONS

FOR PROJECT DEVELOPMENT ONLY

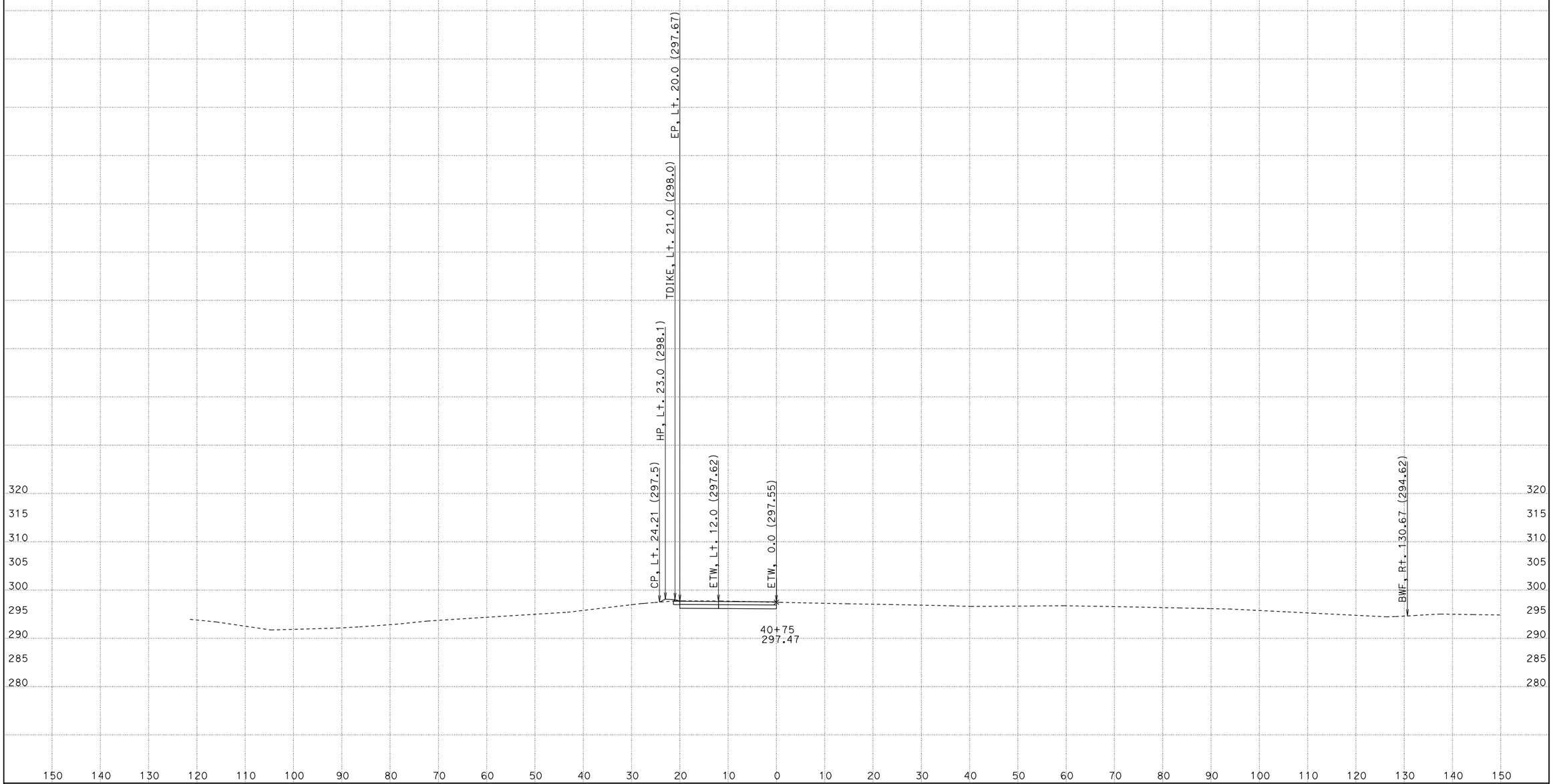

CREATED BY: David Velazco
DATE: 12/16/2014
KC Project: 36020B File: D:\DEPign\Projects\Active\Tul 99 (06360234)\36020B\newdramp3.ear

CONTRACT: 360231
DIST/CO/RTE/PM: 06/Tul/99/35.2R37.3
PROJECT ID: 0612000241

SCALE: 1" = 10' Horiz.
1" = 10' Vert.

All Dimensions are US Survey Feet

RMP3
CROSS SECTIONS

FOR PROJECT DEVELOPMENT ONLY

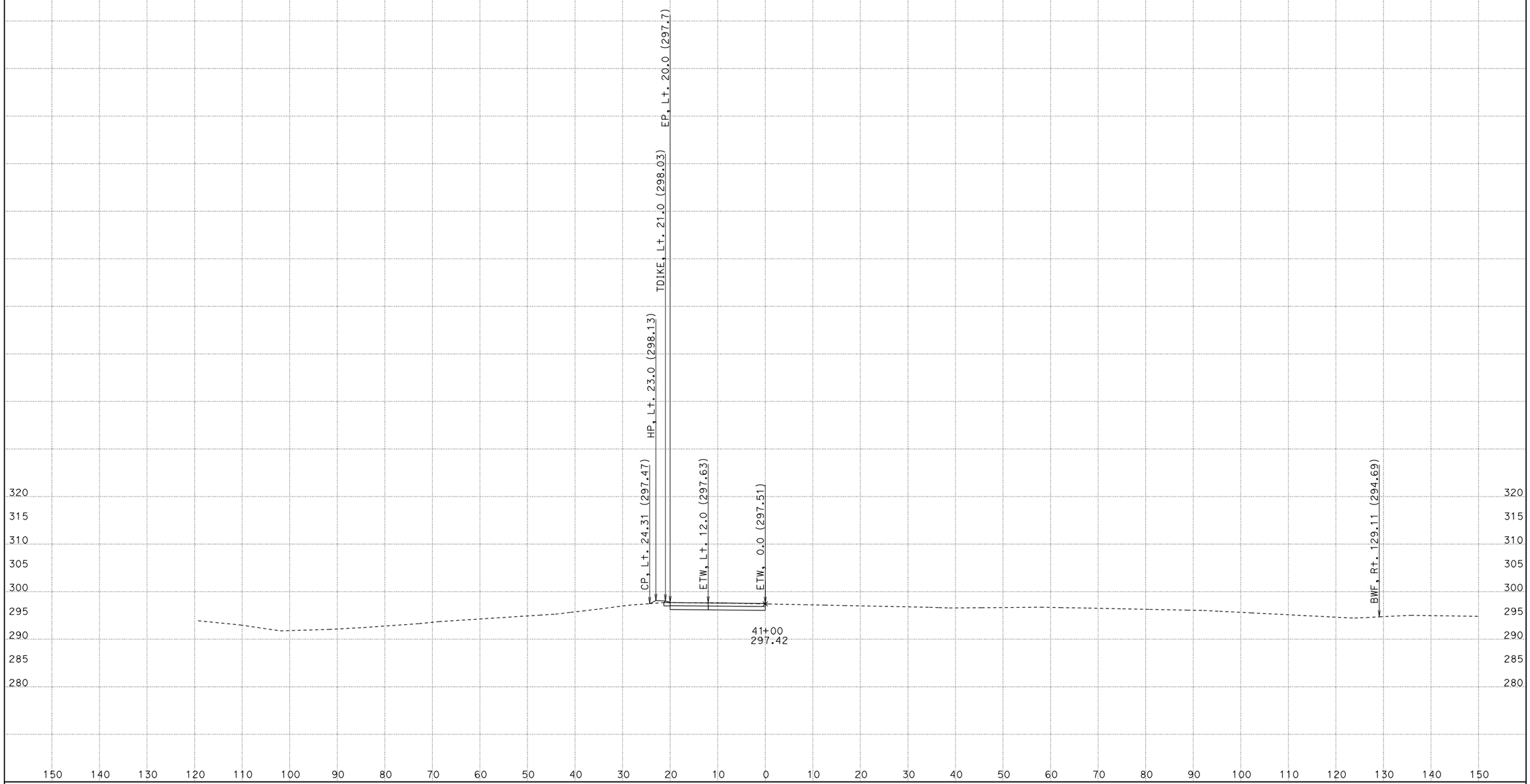

CREATED BY: David Velazco
DATE: 12/16/2014
KC Project: 36020B File: D:\DEPign\Projects\Active\Tul 99 (06360234)\36020B\newdramp3.ear

CONTRACT: 360231
DIST/CO/RTE/PM: 06/Tul/99/35.2R37.3
PROJECT ID: 0612000241

SCALE: 1" = 10' Horiz.
1" = 10' Vert.

All Dimensions are US Survey Feet

RMP3
CROSS SECTIONS

FOR PROJECT DEVELOPMENT ONLY

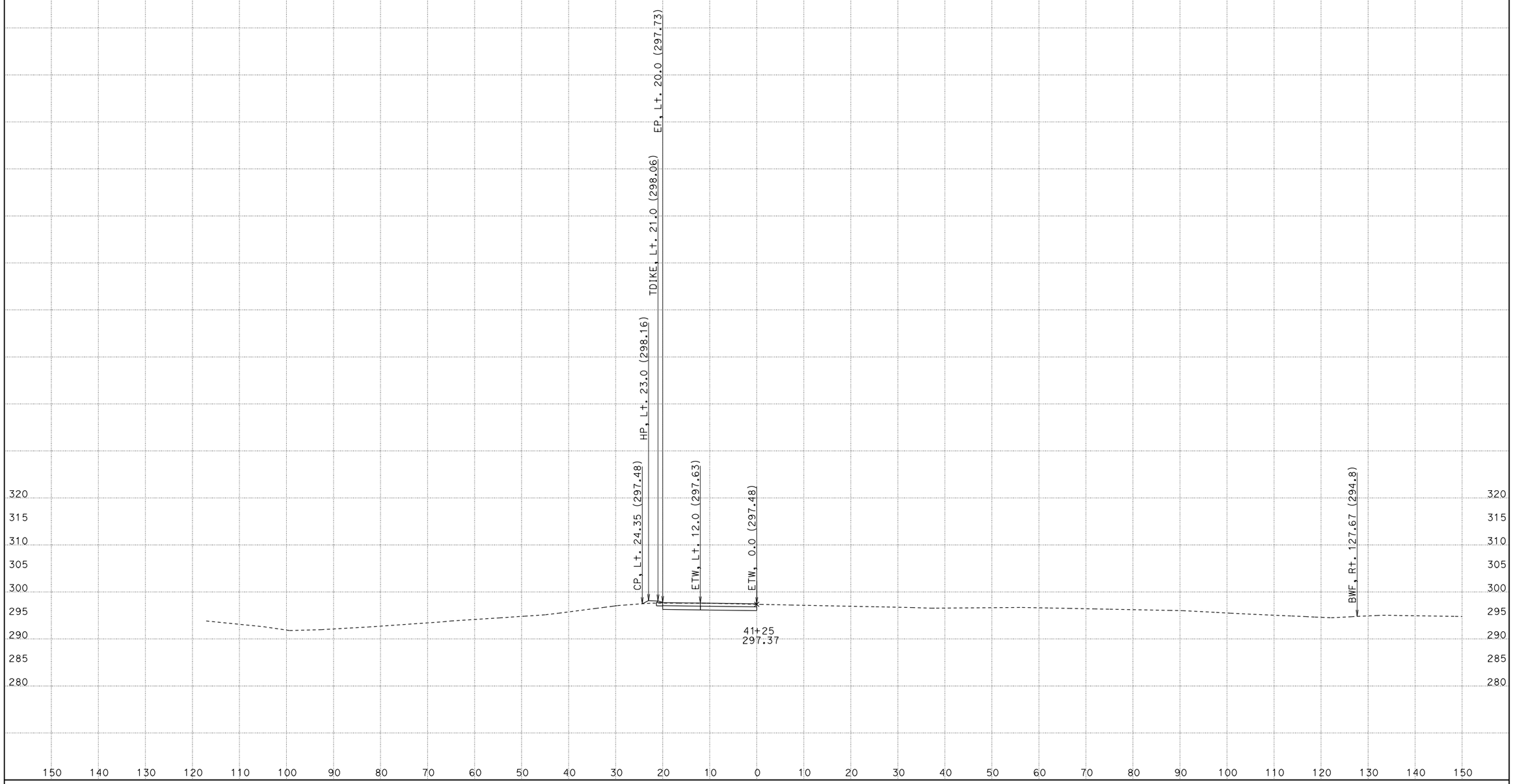

CREATED BY: David Velazco
DATE: 12/16/2014
KC Project: 36020B File: D:\DEPign\Projects\Active\Tul 99 (06360234)\36020B\newdramp3.ear

CONTRACT: 360231
DIST/CO/RTE/PM: 06/Tul/99/35.2R37.3
PROJECT ID: 0612000241

SCALE: 1" = 10' Horiz.
1" = 10' Vert.

All Dimensions are US Survey Feet

RMP3
CROSS SECTIONS

FOR PROJECT DEVELOPMENT ONLY

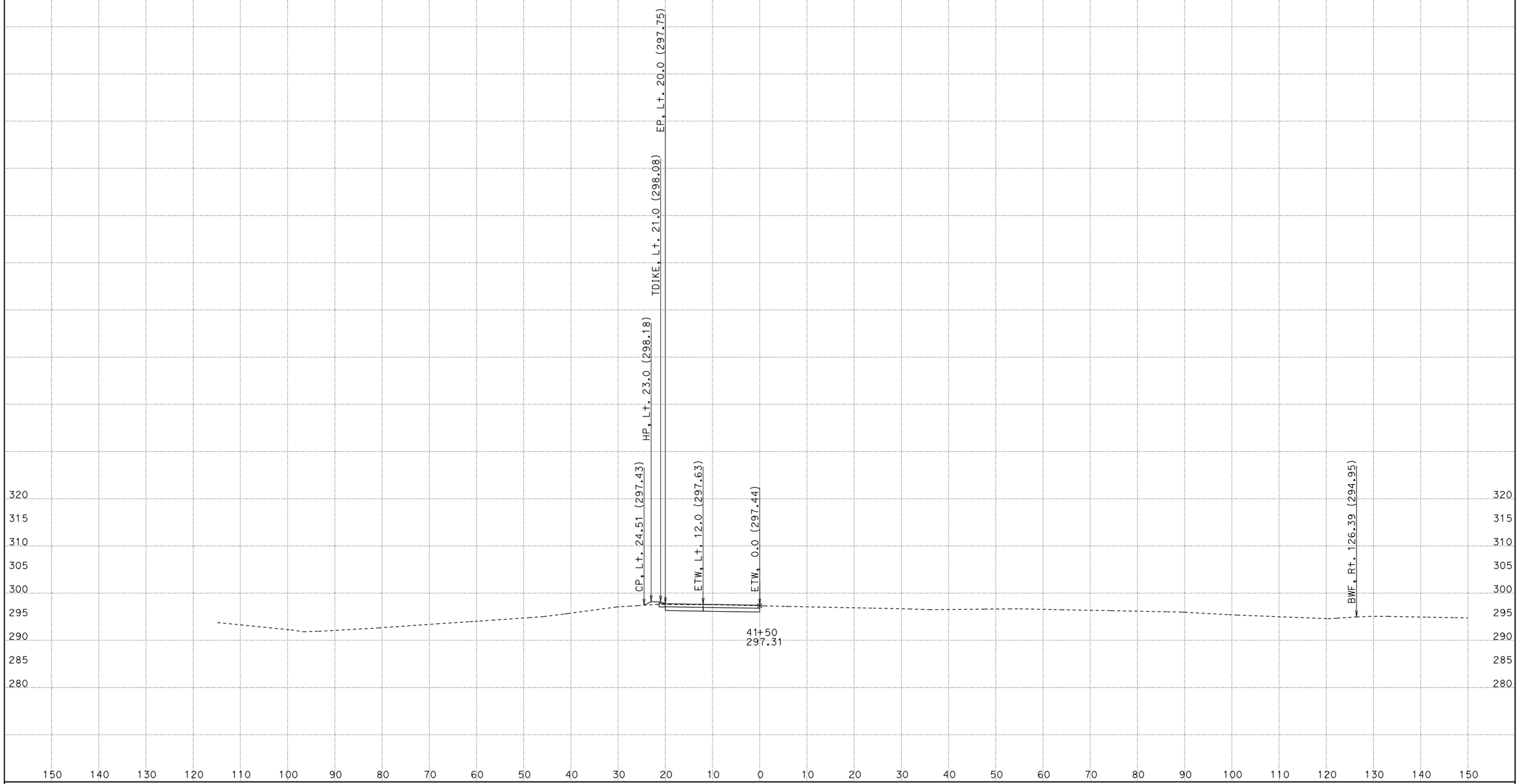

CREATED BY: David Velazco
DATE: 12/16/2014
KC Project: 36020B File: D:\DEPign\Projects\Active\Tul 99 (06360234)\36020B\newdramp3.ear

CONTRACT: 360231
DIST/CO/RTE/PM: 06/Tul/99/35.2R37.3
PROJECT ID: 0612000241

SCALE: 1" = 10' Horiz.
1" = 10' Vert.

All Dimensions are US Survey Feet

RMP3
CROSS SECTIONS

SHEET 48 OF 59

FOR PROJECT DEVELOPMENT ONLY

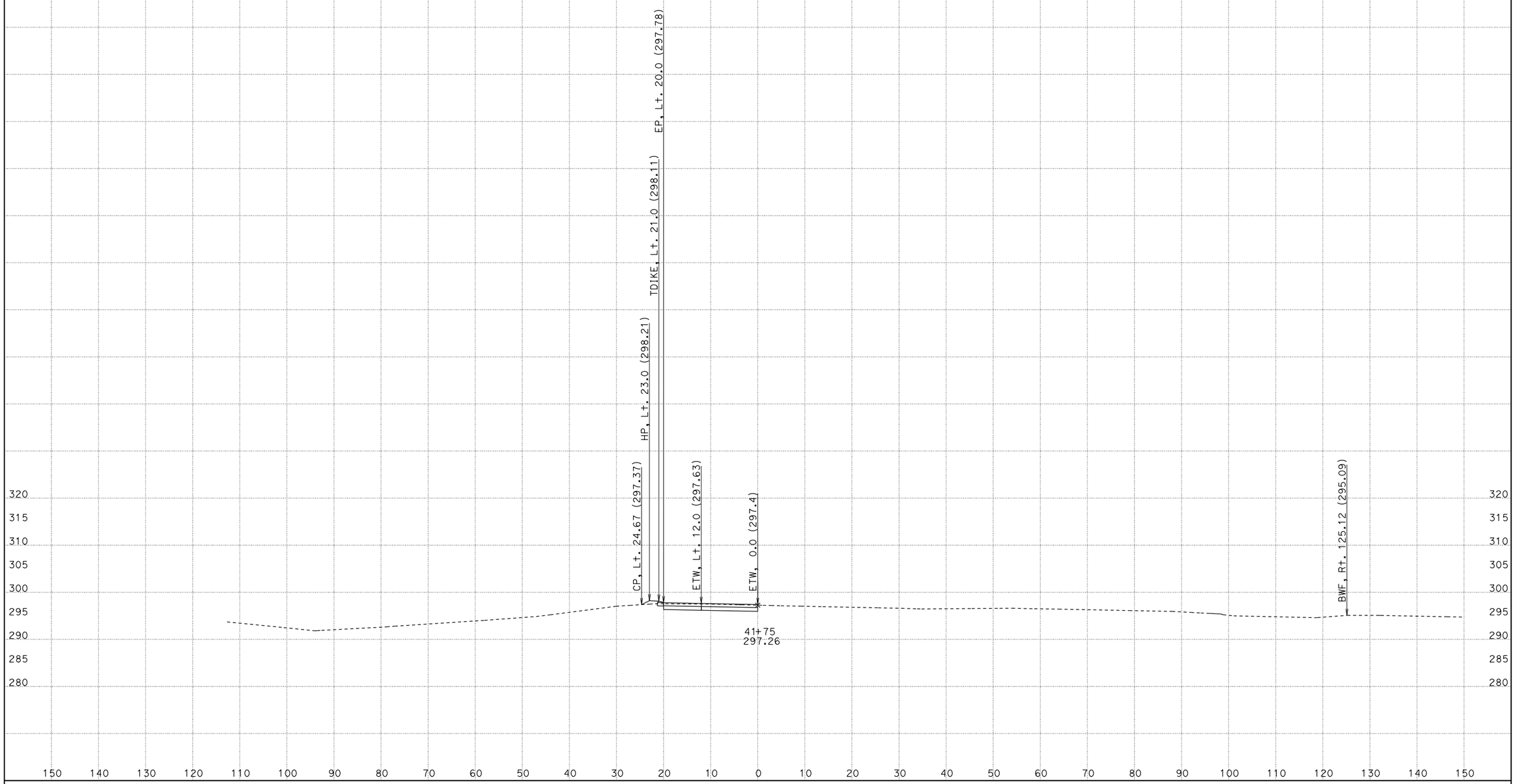

CREATED BY: David Velazco
DATE: 12/16/2014
KC Project: 36020B File: D:\DEPign\Projects\Active\Tul 99 (06360234)\36020B\newdramp3.ear

CONTRACT: 360231
DIST/CO/RTE/PM: 06/Tul/99/35.2R37.3
PROJECT ID: 0612000241

SCALE: 1" = 10' Horiz.
1" = 10' Vert.

All Dimensions are US Survey Feet

RMP3
CROSS SECTIONS

FOR PROJECT DEVELOPMENT ONLY

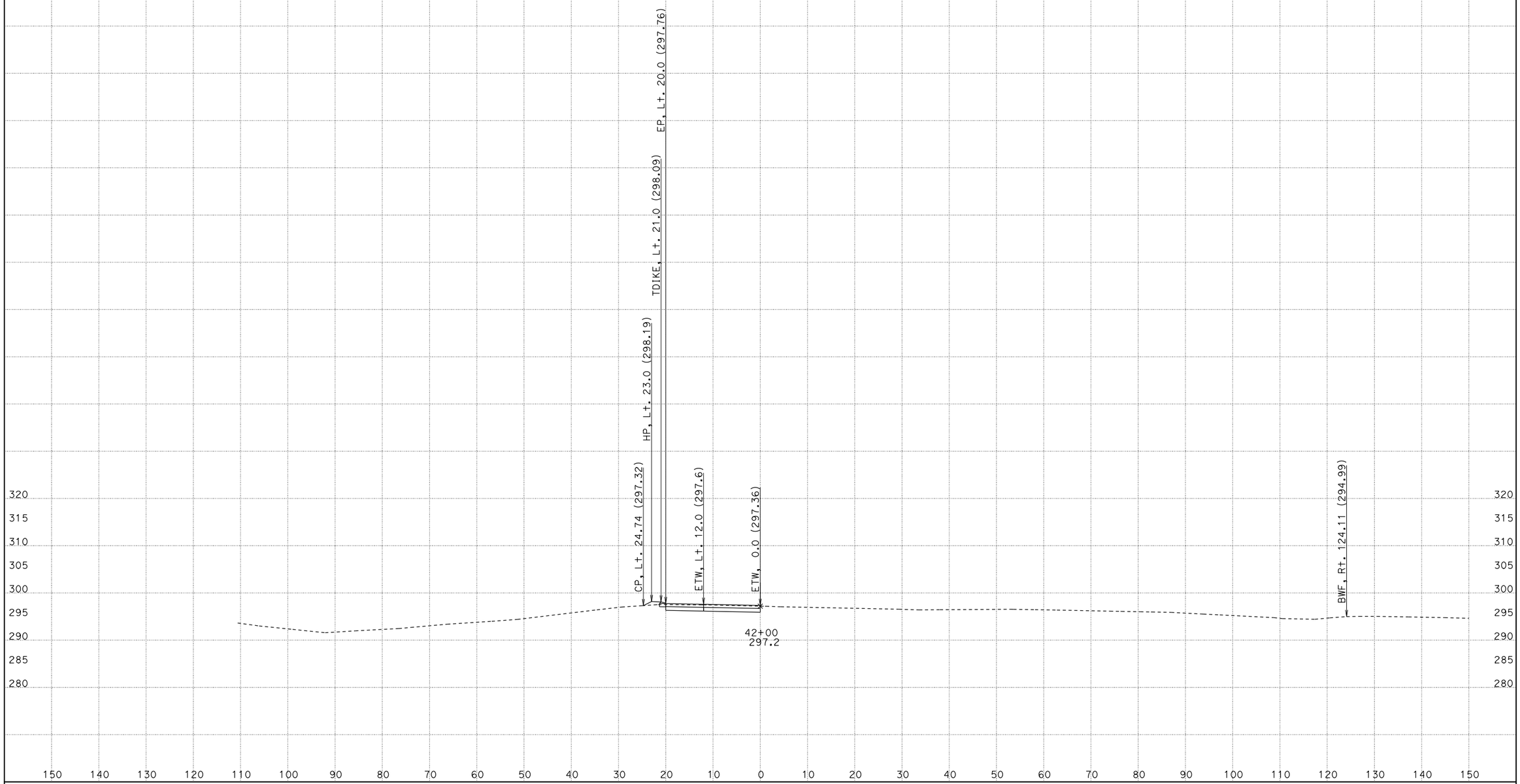

CREATED BY: David Velazco
DATE: 12/16/2014
KC Project: 36020B File: D:\DEPign\Projects\Active\Tul 99 (06360234)\36020B\newdramp3.ear

CONTRACT: 360231
DIST/CO/RTE/PM: 06/Tul/99/35.2R37.3
PROJECT ID: 0612000241

SCALE: 1" = 10' Horiz.
1" = 10' Vert.

All Dimensions are US Survey Feet

RMP3
CROSS SECTIONS

SHEET 50 OF 59

FOR PROJECT DEVELOPMENT ONLY

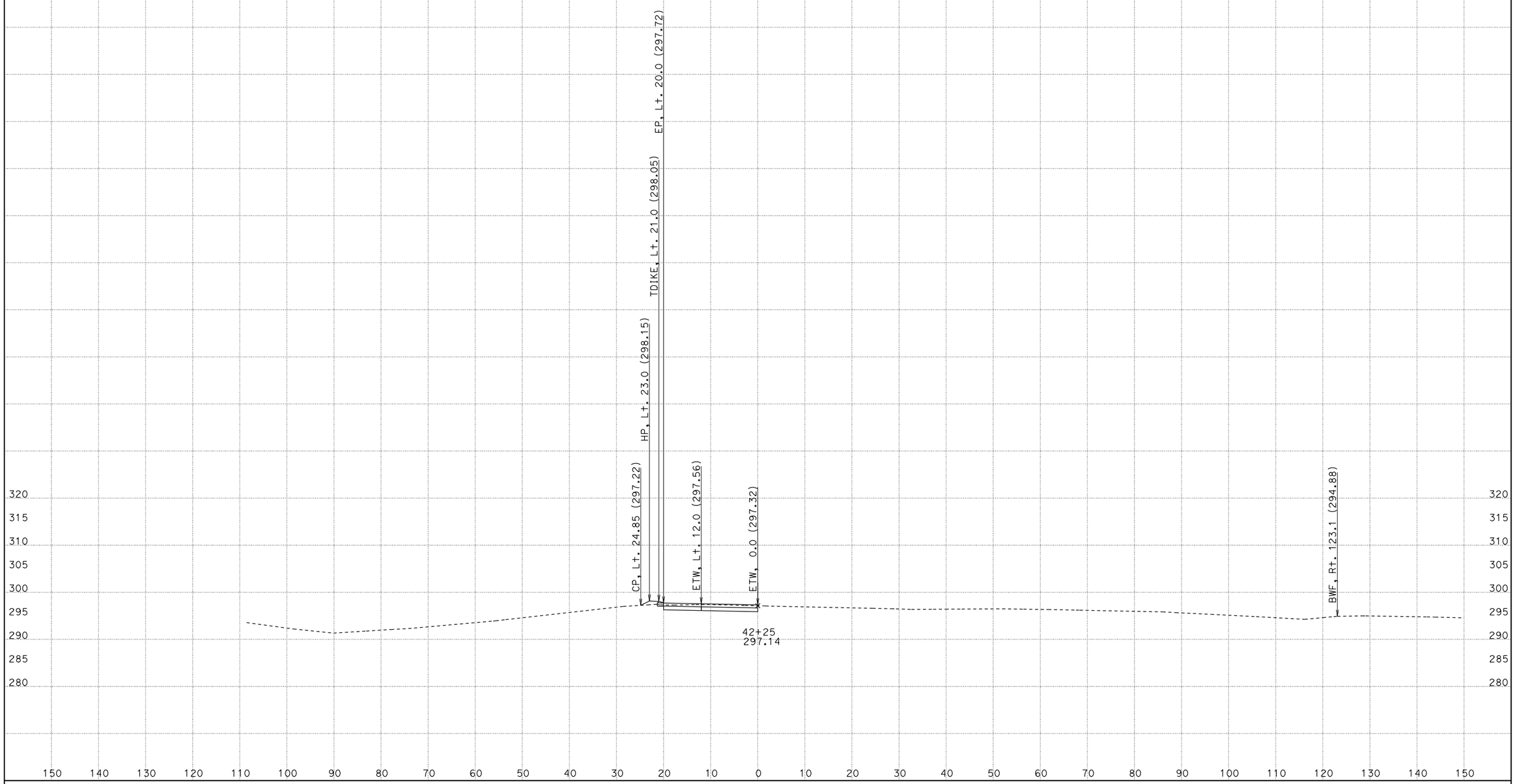

CREATED BY: David Velazco
DATE: 12/16/2014
KC Project: 36020B File: D:\DEPign\Projects\Active\Tul 99 (06360234)\36020B\newdramp3.ear

CONTRACT: 360231
DIST/CO/RTE/PM: 06/Tul/99/35.2R37.3
PROJECT ID: 0612000241

SCALE: 1" = 10' Horiz.
1" = 10' Vert.

All Dimensions are US Survey Feet

RMP3
CROSS SECTIONS

FOR PROJECT DEVELOPMENT ONLY

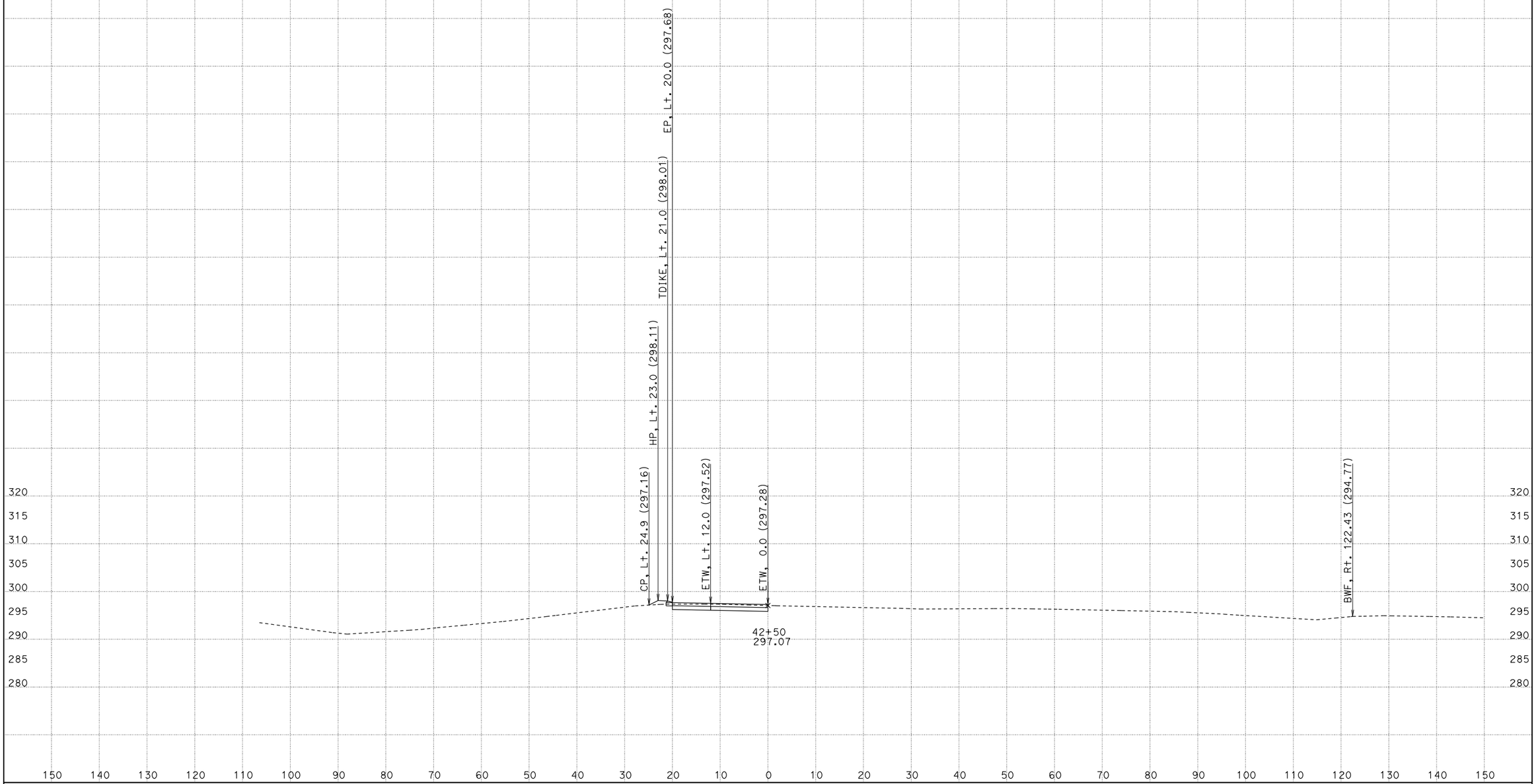

CREATED BY: David Velazco
DATE: 12/16/2014
KC Project: 36020B File: D:\DEPign\Projects\Active\Tul 99 (06360234)\36020B\newdramp3.ear

CONTRACT: 360231
DIST/CO/RTE/PM: 06/Tul/99/35.2R37.3
PROJECT ID: 0612000241

SCALE: 1" = 10' Horiz.
1" = 10' Vert.

All Dimensions are US Survey Feet

RMP3
CROSS SECTIONS

SHEET 52 OF 59

FOR PROJECT DEVELOPMENT ONLY

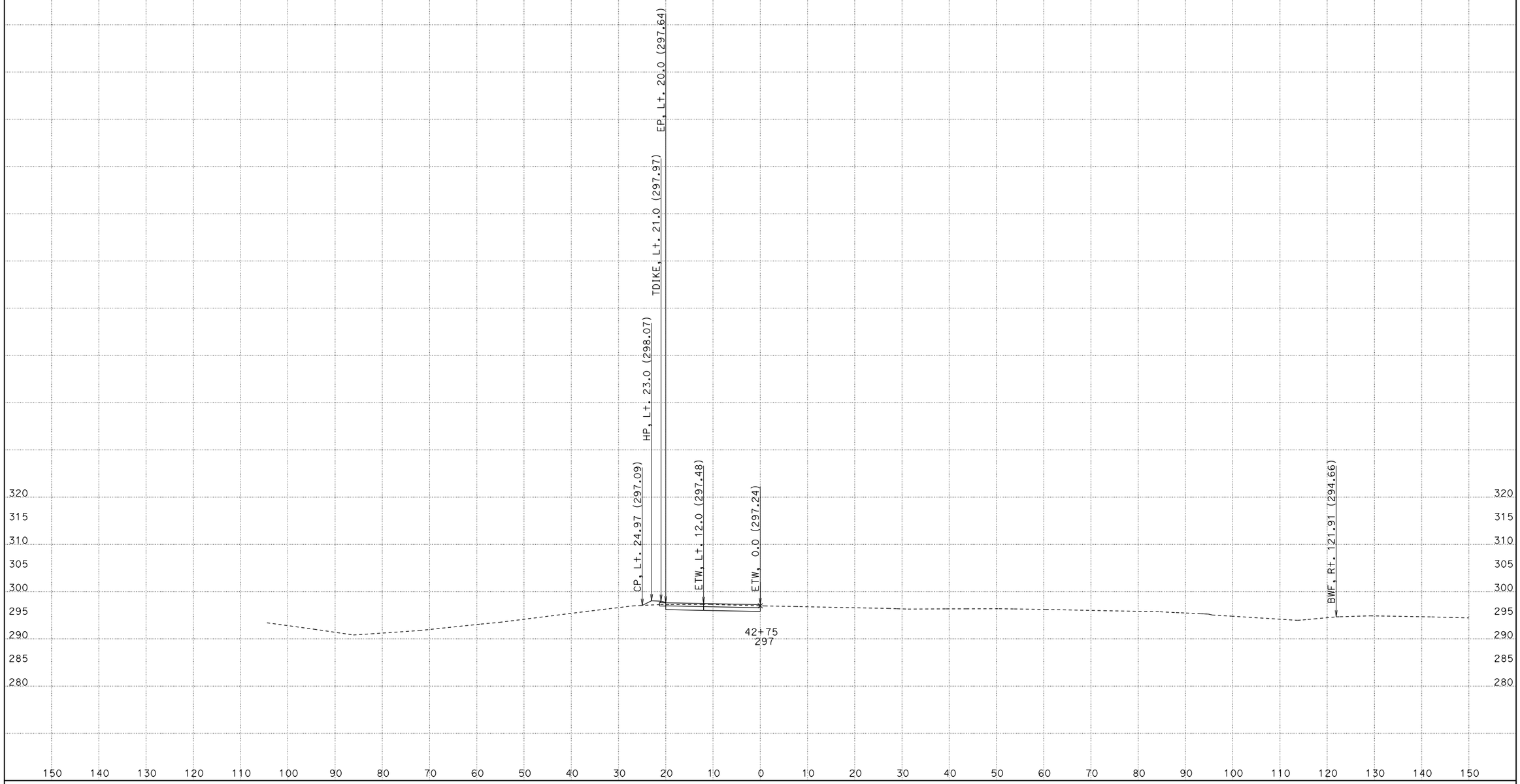

CREATED BY: David Velazco
DATE: 12/16/2014
KC Project: 36020B File: D:\DEPign\Projects\Active\Tul 99 (06360234)\36020B\newdramp3.ear

CONTRACT: 360231
DIST/CO/RTE/PM: 06/Tul/99/35.2R37.3
PROJECT ID: 0612000241

SCALE: 1" = 10' Horiz.
1" = 10' Vert.

All Dimensions are US Survey Feet

RMP3
CROSS SECTIONS
SHEET 53 OF 59

FOR PROJECT DEVELOPMENT ONLY

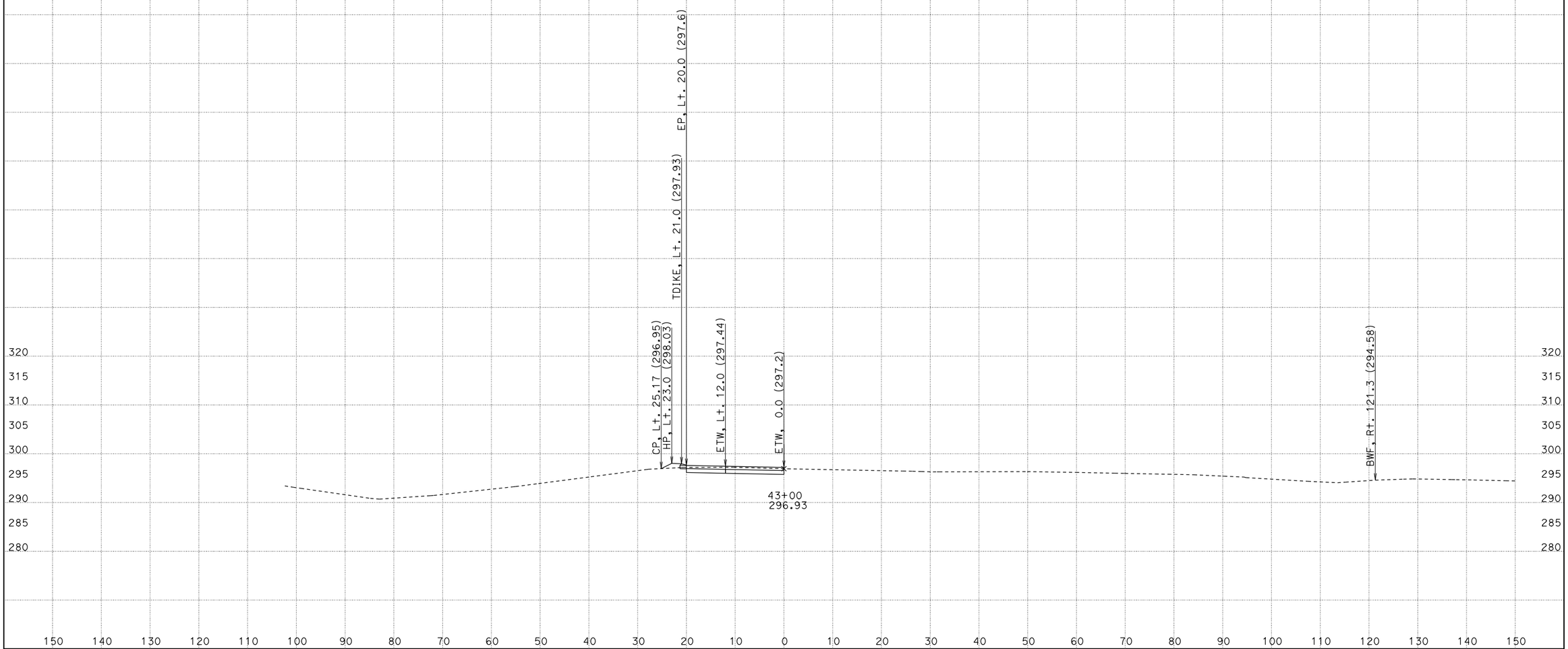

CREATED BY: David Velazco
DATE: 12/16/2014
KC Project: 36020B File: D:\DEPign\Projects\Active\Tul 99 (06360234)\36020B\newdramp3.ear

CONTRACT: 360231
DIST/CO/RTE/PM: 06/Tul/99/35.2R37.3
PROJECT ID: 0612000241

SCALE: 1" = 10' Horiz.
1" = 10' Vert.

All Dimensions are US Survey Feet

RMP3
CROSS SECTIONS

SHEET 54 OF 59

FOR PROJECT DEVELOPMENT ONLY

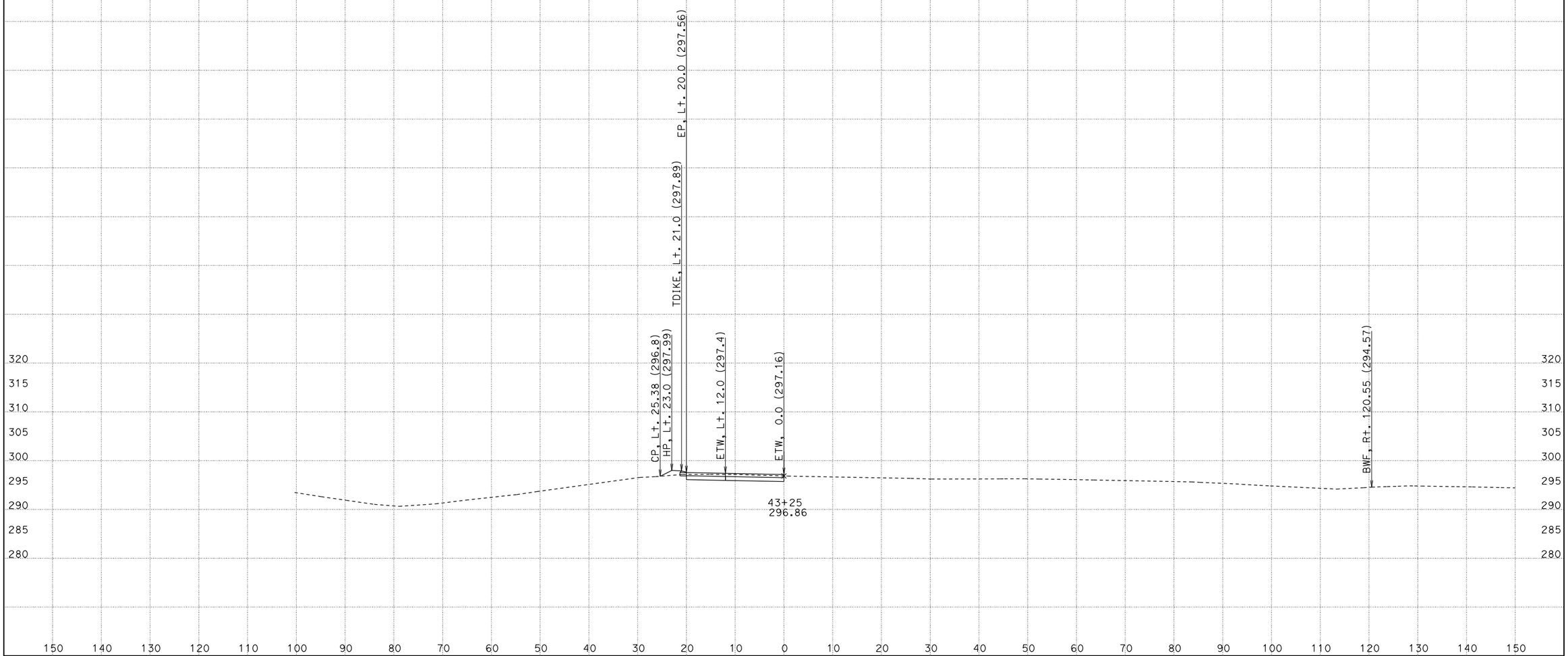

CREATED BY: David Velazco
DATE: 12/16/2014
KC Project: 36020B File: D:\DEPign\Projects\Active\Tul 99 (06360234)\36020B\newdramp3.ear

CONTRACT: 360231
DIST/CO/RTE/PM: 06/Tul/99/35.2R37.3
PROJECT ID: 0612000241

SCALE: 1" = 10' Horiz.
1" = 10' Vert.

All Dimensions are US Survey Feet

RMP3
CROSS SECTIONS

SHEET 55 OF 59

FOR PROJECT DEVELOPMENT ONLY

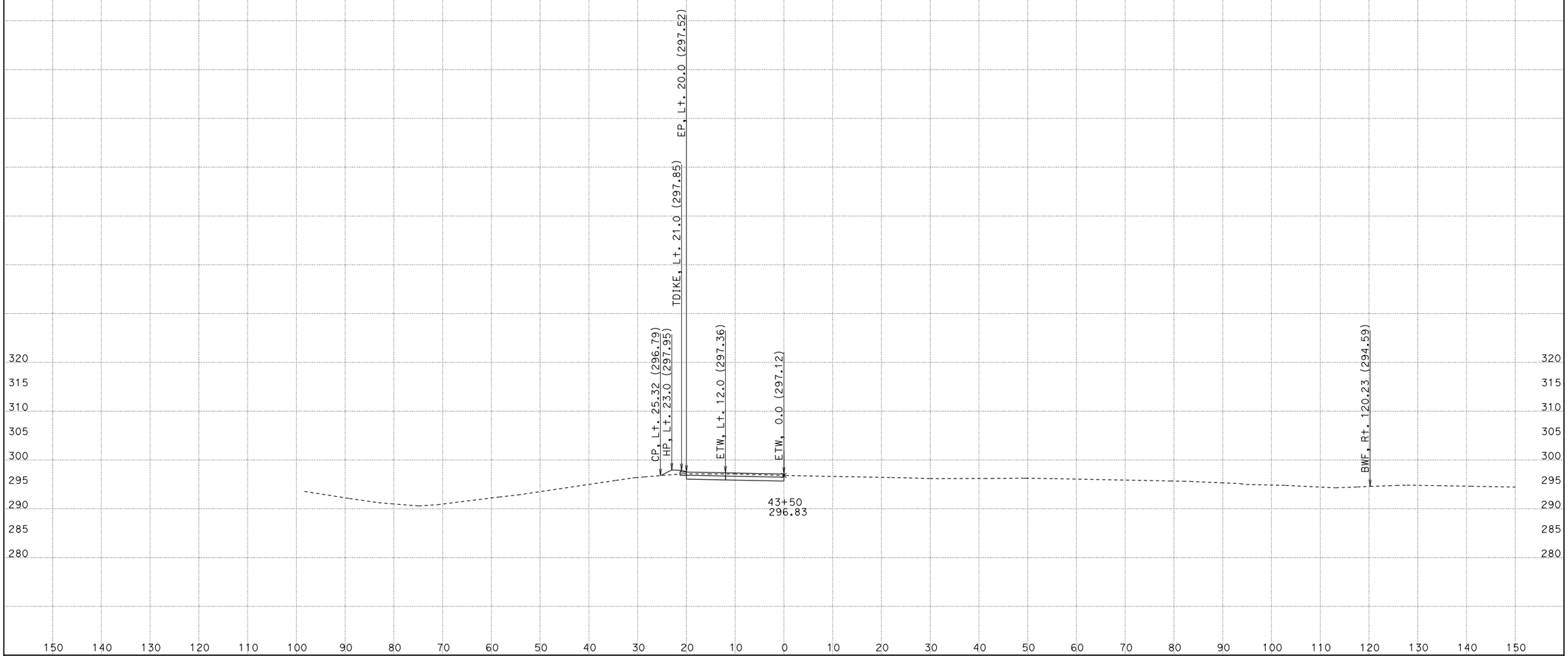

CREATED BY: David Velazco
DATE: 12/16/2014
KC Project: 36020B File: D:\DEPign\Projects\Active\Tul 99 (06360234)\36020B\newdramp3.ear

CONTRACT: 360231
DIST/CO/RTE/PM: 06/Tul/99/35.2R37.3
PROJECT ID: 0612000241

SCALE: 1" = 10' Horiz.
1" = 10' Vert.

All Dimensions are US Survey Feet

RMP3
CROSS SECTIONS

SHEET 56 OF 59

FOR PROJECT DEVELOPMENT ONLY

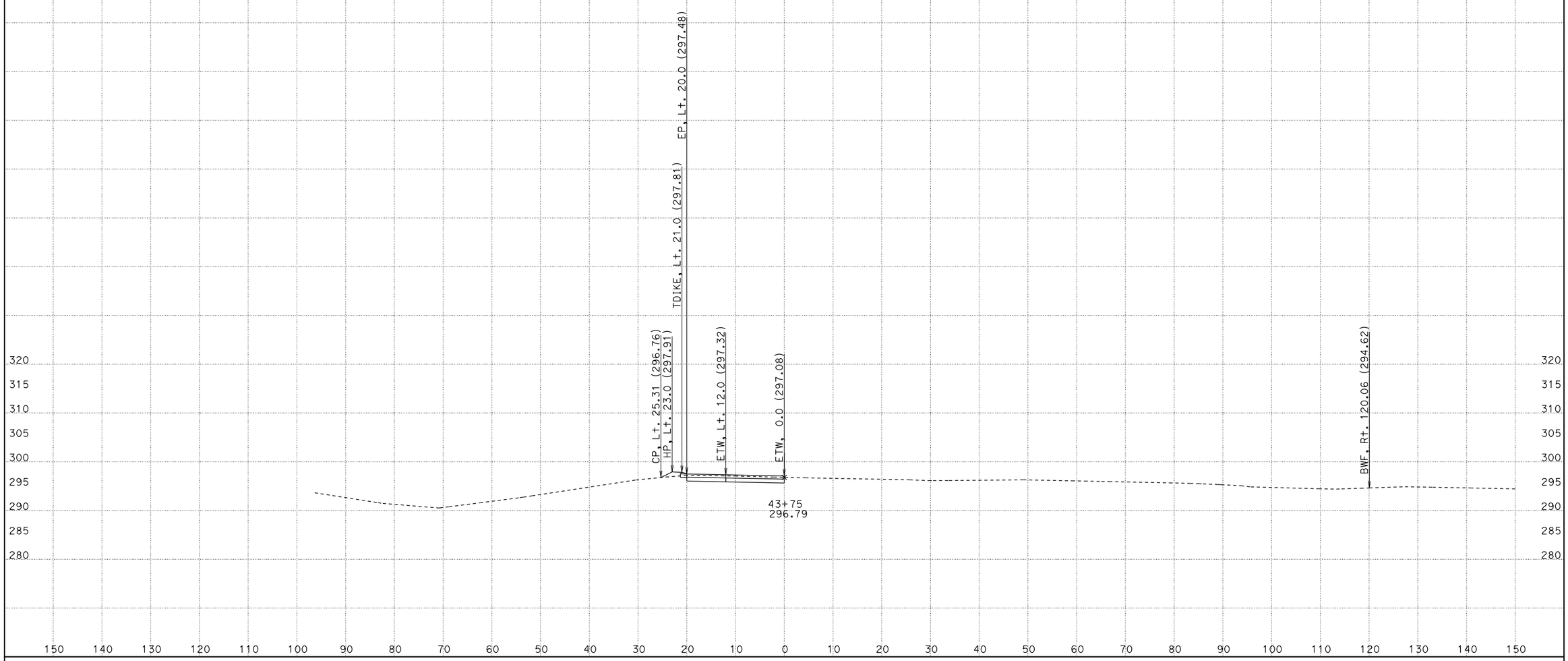

CREATED BY: David Velazco
DATE: 12/16/2014
KC Project: 36020B File: D:\DEPign\Projects\Active\Tul 99 (06360234)\36020B\newdramp3.ear

CONTRACT: 360231
DIST/CO/RTE/PM: 06/Tul/99/35.2R37.3
PROJECT ID: 0612000241

SCALE: 1" = 10' Horiz.
1" = 10' Vert.

All Dimensions are US Survey Feet

RMP3
CROSS SECTIONS

SHEET 57 OF 59

FOR PROJECT DEVELOPMENT ONLY

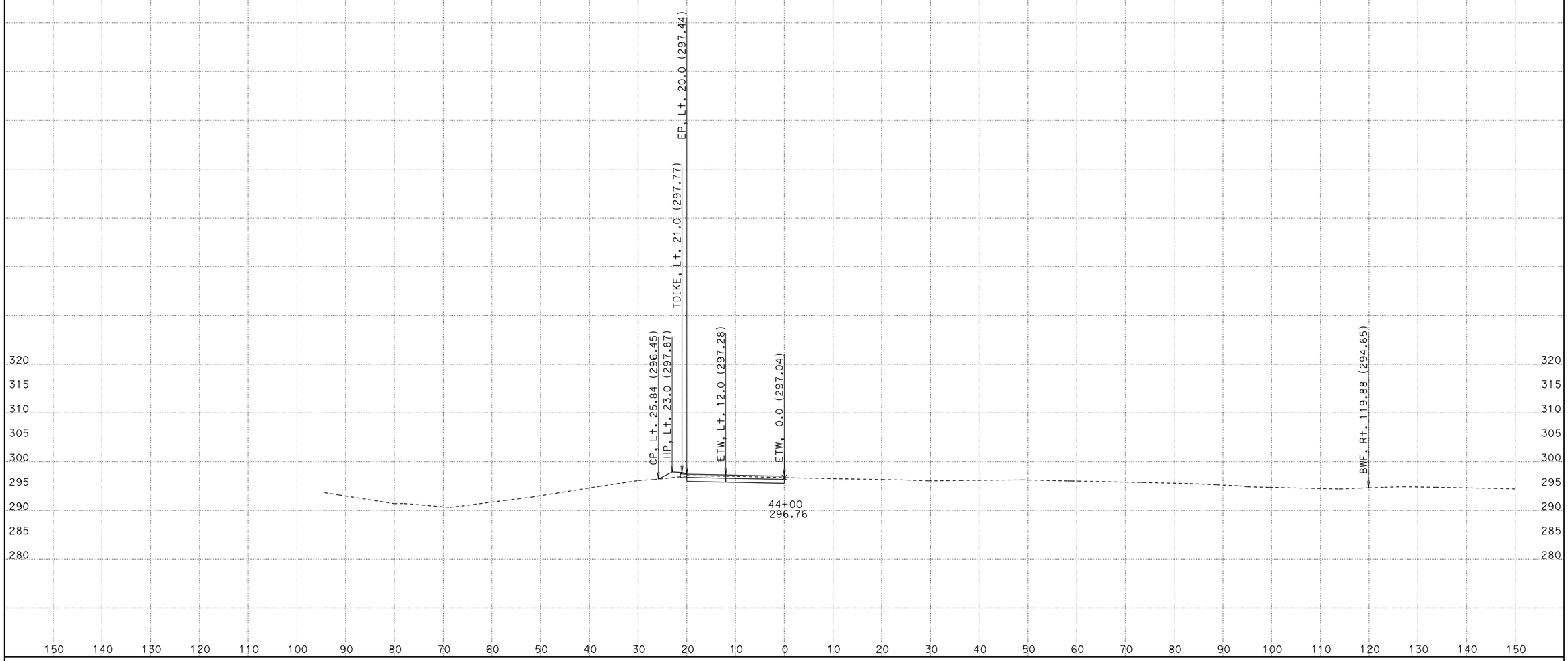

CREATED BY: David Velazco
DATE: 12/16/2014
KC Project: 36020B File: D:\DEPign\Projects\Active\Tul 99 (06360234)\36020B\newdramp3.ear

CONTRACT: 360231
DIST/CO/RTE/PM: 06/Tul/99/35.2R37.3
PROJECT ID: 0612000241

SCALE: 1" = 10' Horiz.
1" = 10' Vert.

All Dimensions are US Survey Feet

RMP3
CROSS SECTIONS

FOR PROJECT DEVELOPMENT ONLY

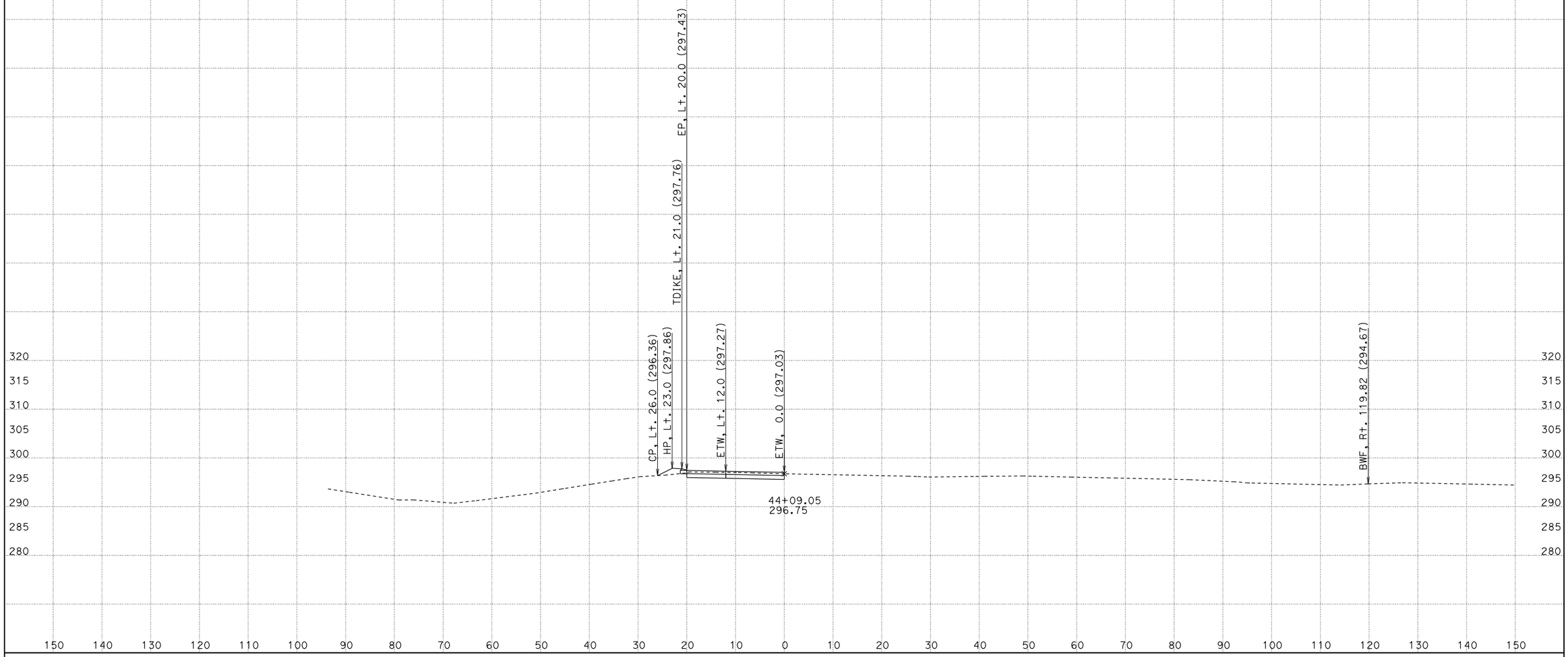

CREATED BY: David Velazco
DATE: 12/16/2014
KC Project: 36020B File: D:\DEPign\Projects\Active\Tul 99 (06360234)\36020B\newdramp3.ear

CONTRACT: 360231
DIST/CO/RTE/PM: 06/Tul/99/35.2R37.3
PROJECT ID: 0612000241

SCALE: 1" = 10' Horiz.
1" = 10' Vert.

All Dimensions are US Survey Feet

RMP3
CROSS SECTIONS

SHEET 59 OF 59