For Earthwork Development Only

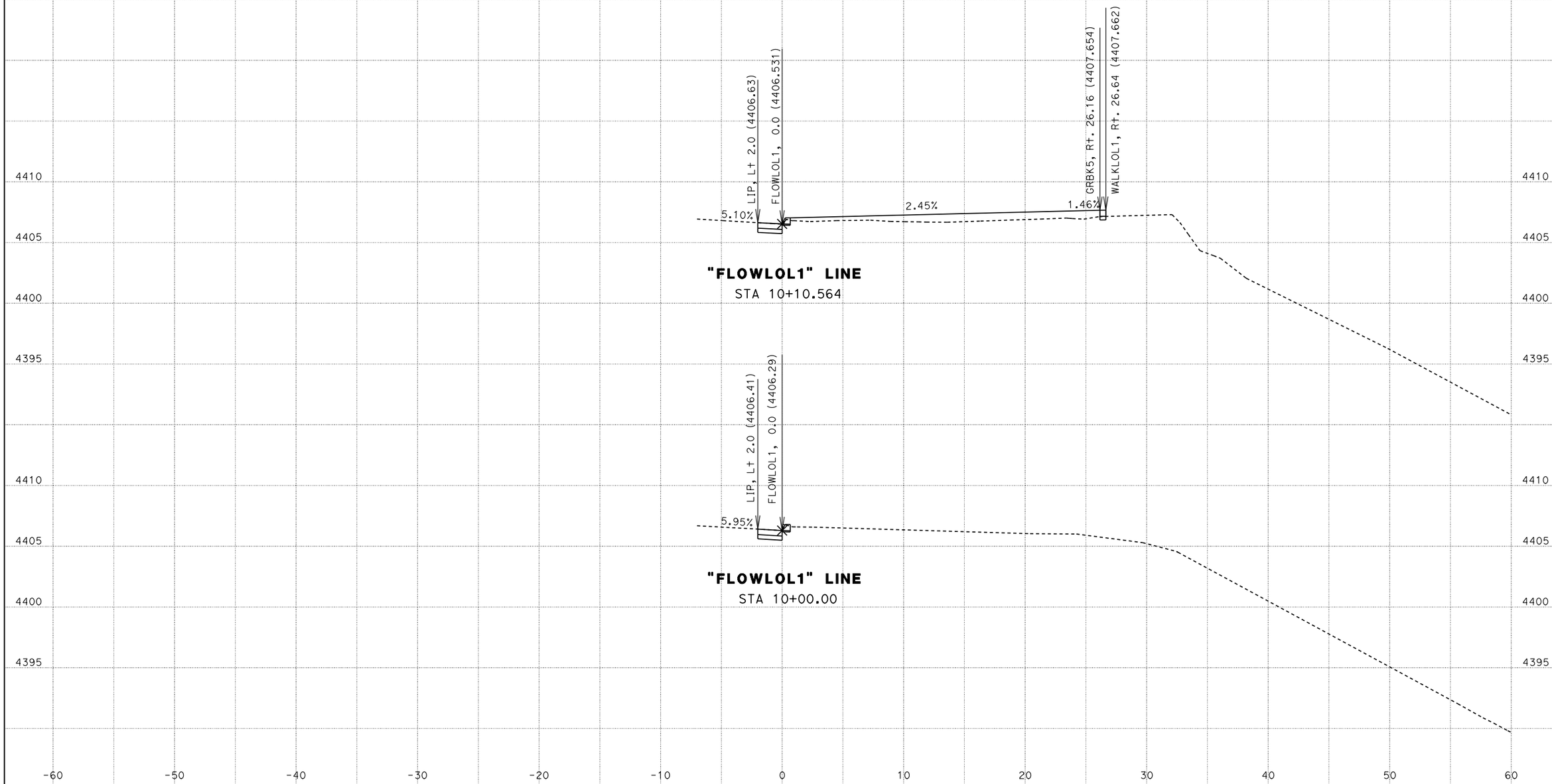

DATE: 12/2/2013

KC Project: OM020 File: D:\OM020\FLOWLOL1\flowdes.ear

CONTRACT: OM0201

DIST/CO/RTE/PM: 06/Fre/168/36.0

SCALE: 1/4" = 1' Horiz.
1/4" = 1' Vert.

All Dimensions are US Survey Feet

FLOWLOL1
CROSS SECTIONS

SHEET 1

For Earthwork Development Only

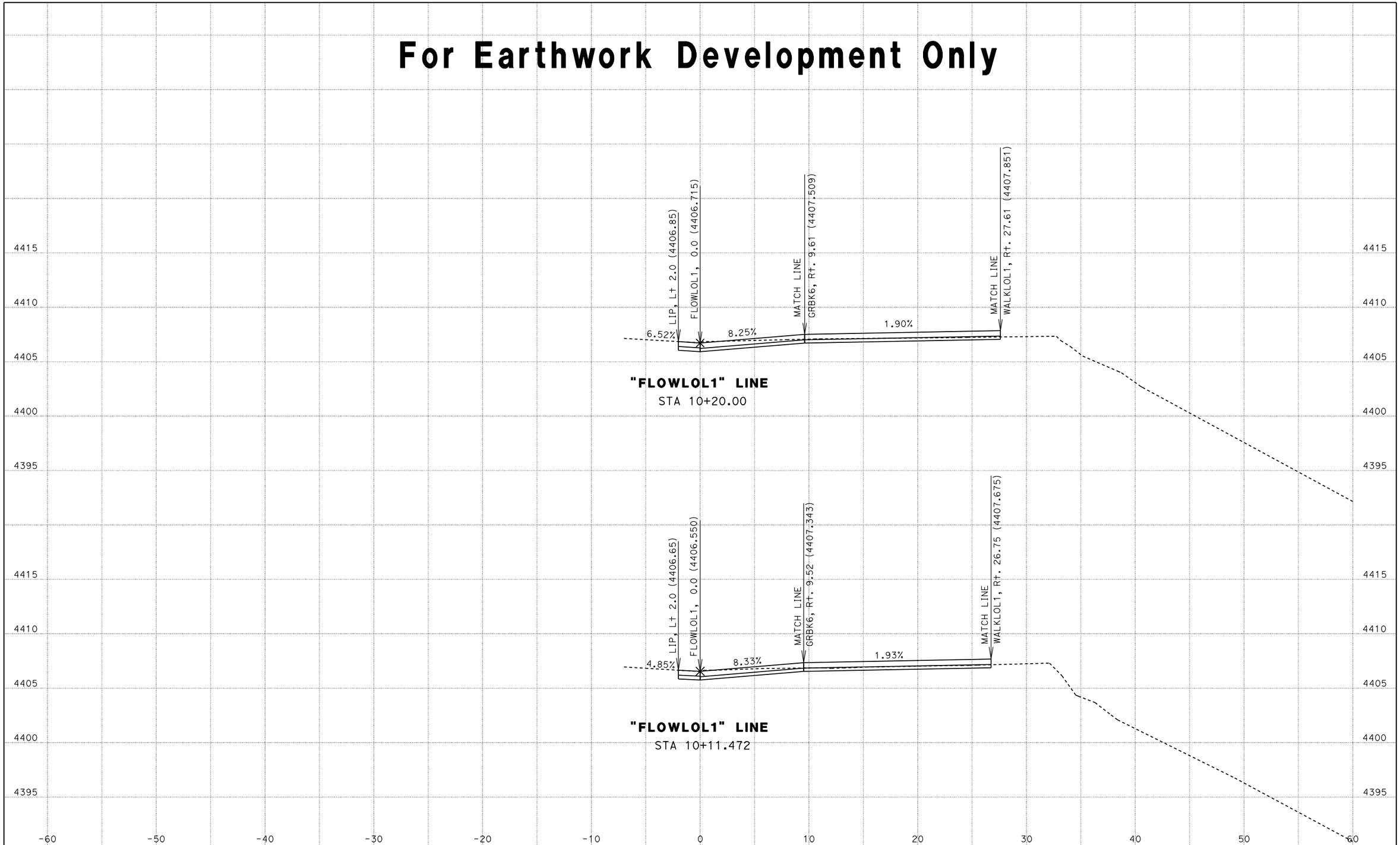

DATE: 12/2/2013

KC Project: OM020 File: D:\OM020\FLOWLOL1\flowdes.ear

CONTRACT: OM0201

DIST/CO/RTE/PM: 06/Fre/168/36.0

SCALE: 1/4" = 1' Horiz.
1/4" = 1' Vert.

All Dimensions are US Survey Feet

FLOWLOL1
CROSS SECTIONS

SHEET 2

For Earthwork Development Only

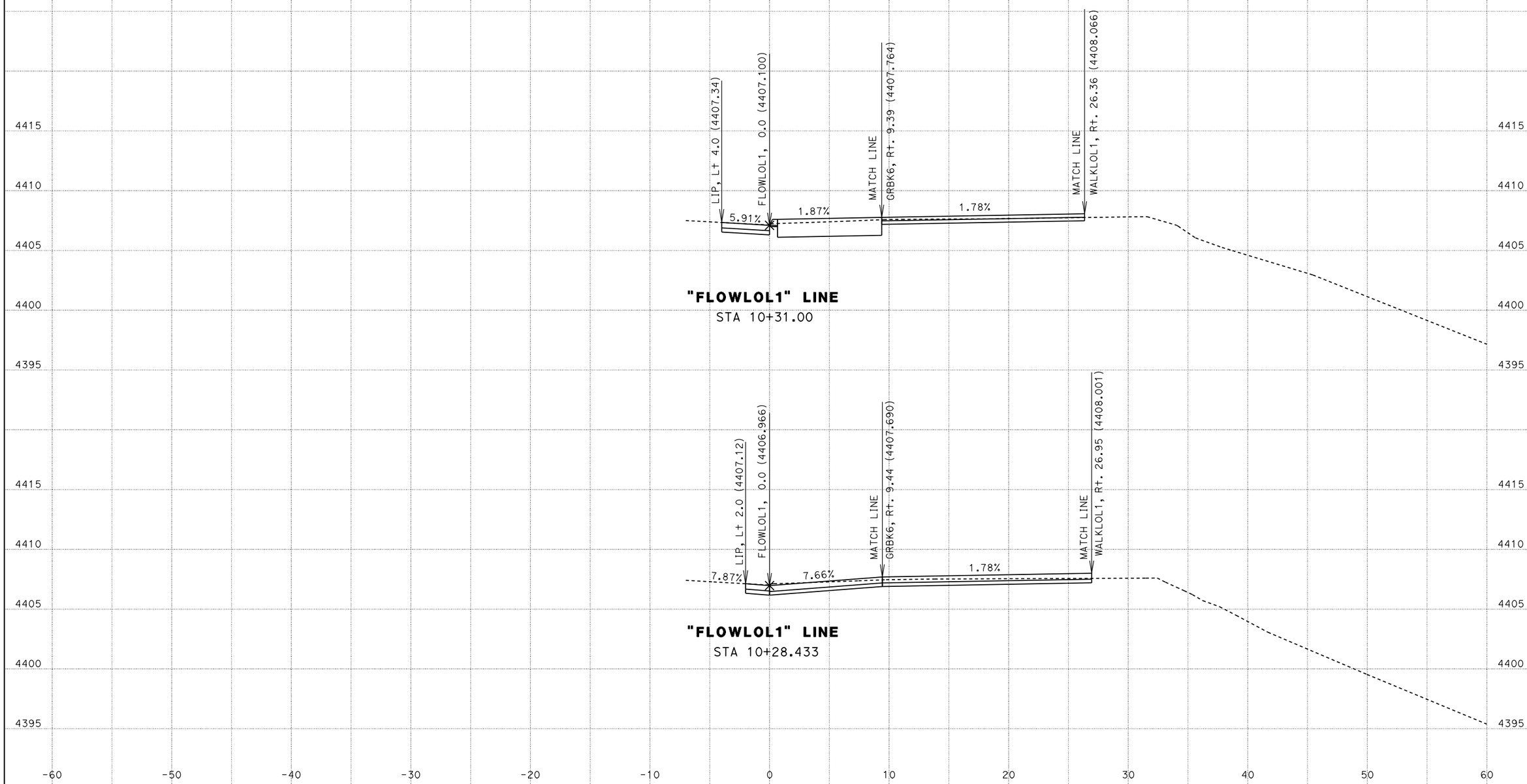

DATE: 11/22/2013

KC Project: OM020 File: D:\OM020\FLOWLOL1\flowdes.ear

CONTRACT: OM0201

DIST/CO/RTE/PM: 06/Fre/168/36.0

SCALE: 1/4" = 1' Horiz.
1/4" = 1' Vert.

All Dimensions are US Survey Feet

FLOWLOL1
CROSS SECTIONS

SHEET 3

For Earthwork Development Only

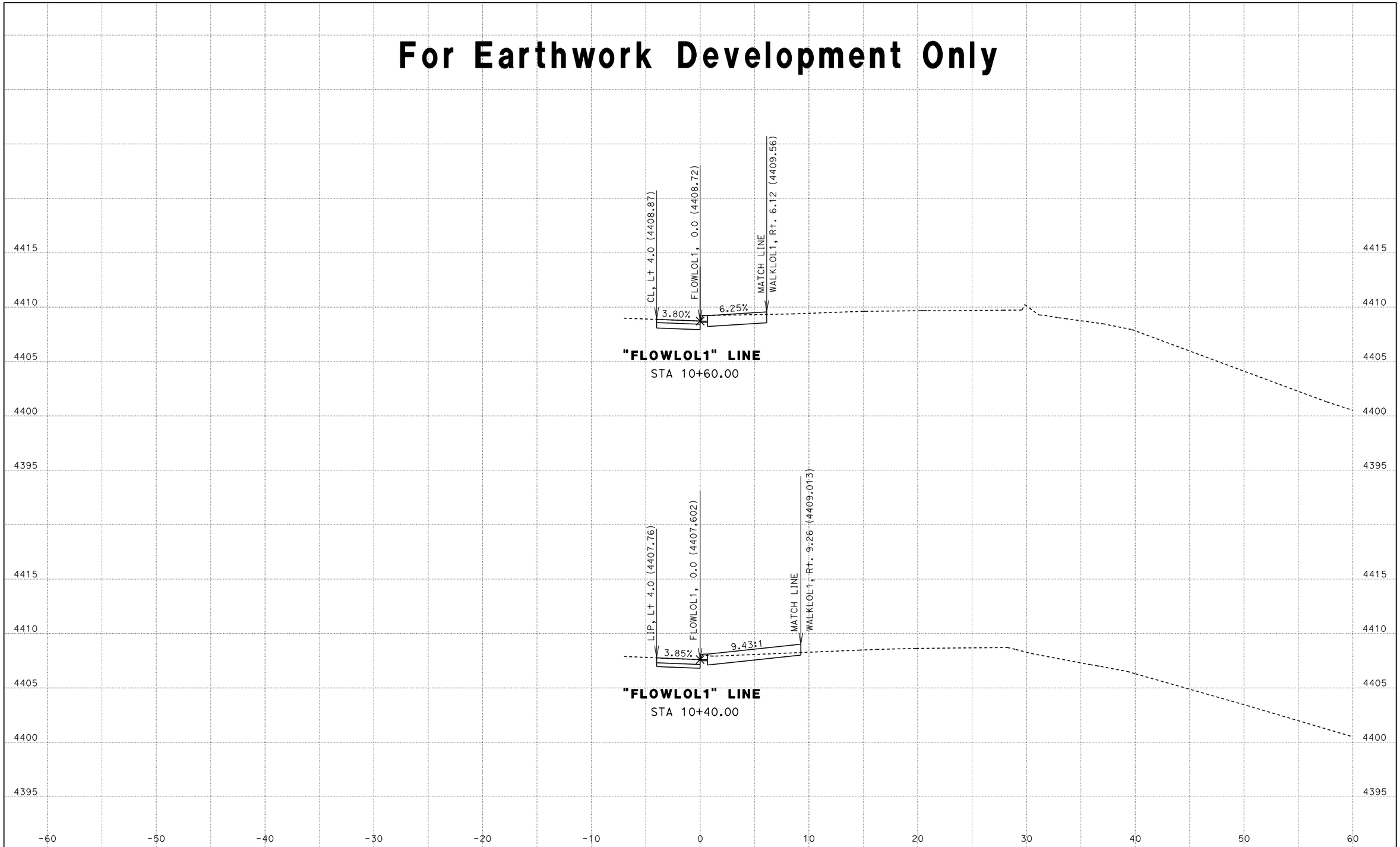

DATE: 11/22/2013

KC Project: OM020 File: D:\OM020\FLOWLOL1\flowdes.ear

CONTRACT: OM0201

DIST/CO/RTE/PM: 06/Fre/168/36.0

SCALE: 1/4" = 1' Horiz.
1/4" = 1' Vert.

All Dimensions are US Survey Feet

FLOWLOL1
CROSS SECTIONS

SHEET 4

For Earthwork Development Only

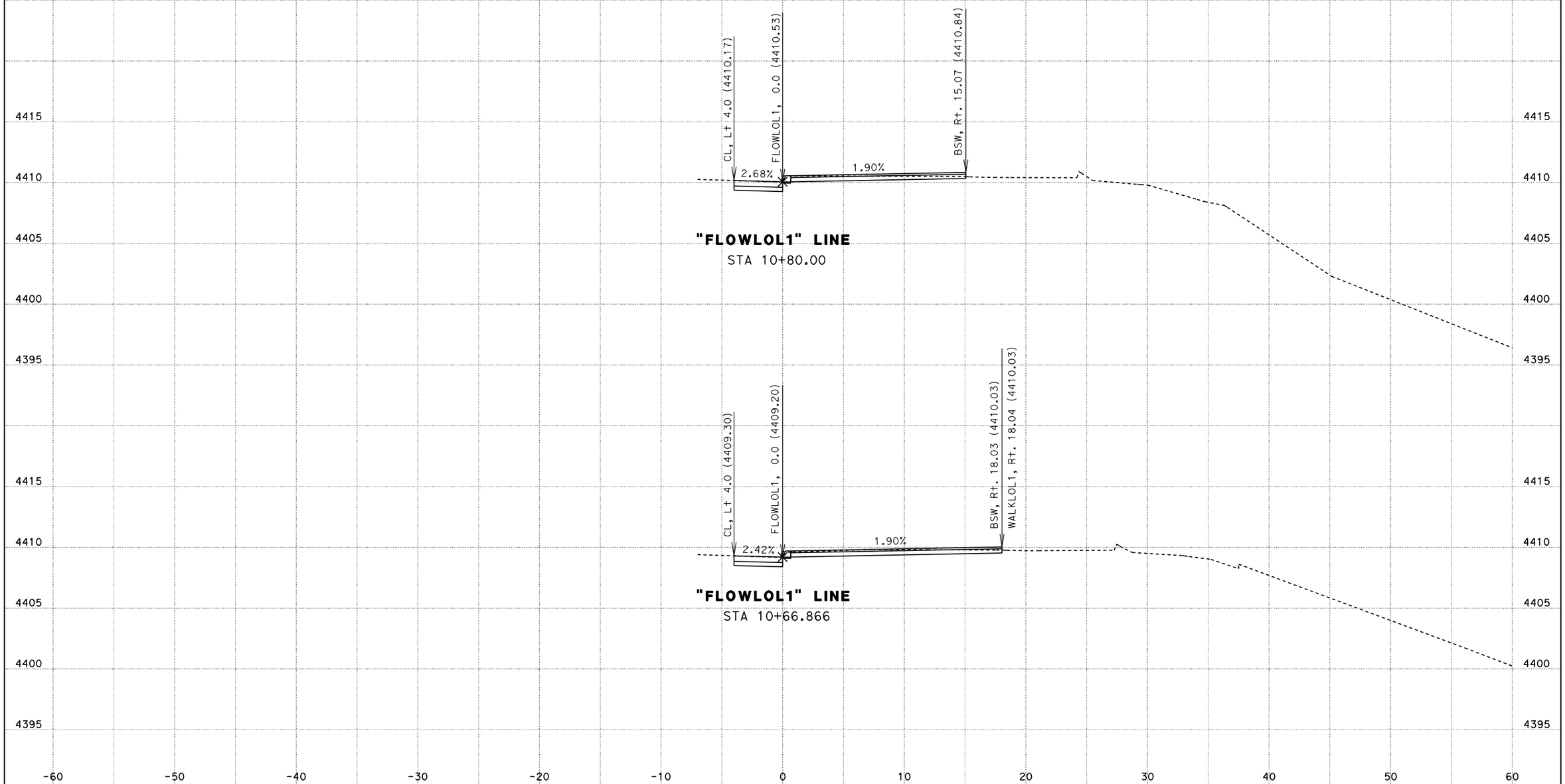

DATE: 11/22/2013

KC Project: OM020 File: D:\OM020\FLOWLOL1\flowdes.ear

CONTRACT: OM0201

DIST/CO/RTE/PM: 06/Fre/168/36.0

SCALE: 1/4" = 1' Horiz.
1/4" = 1' Vert.

All Dimensions are US Survey Feet

FLOWLOL1
CROSS SECTIONS

SHEET 5

For Earthwork Development Only

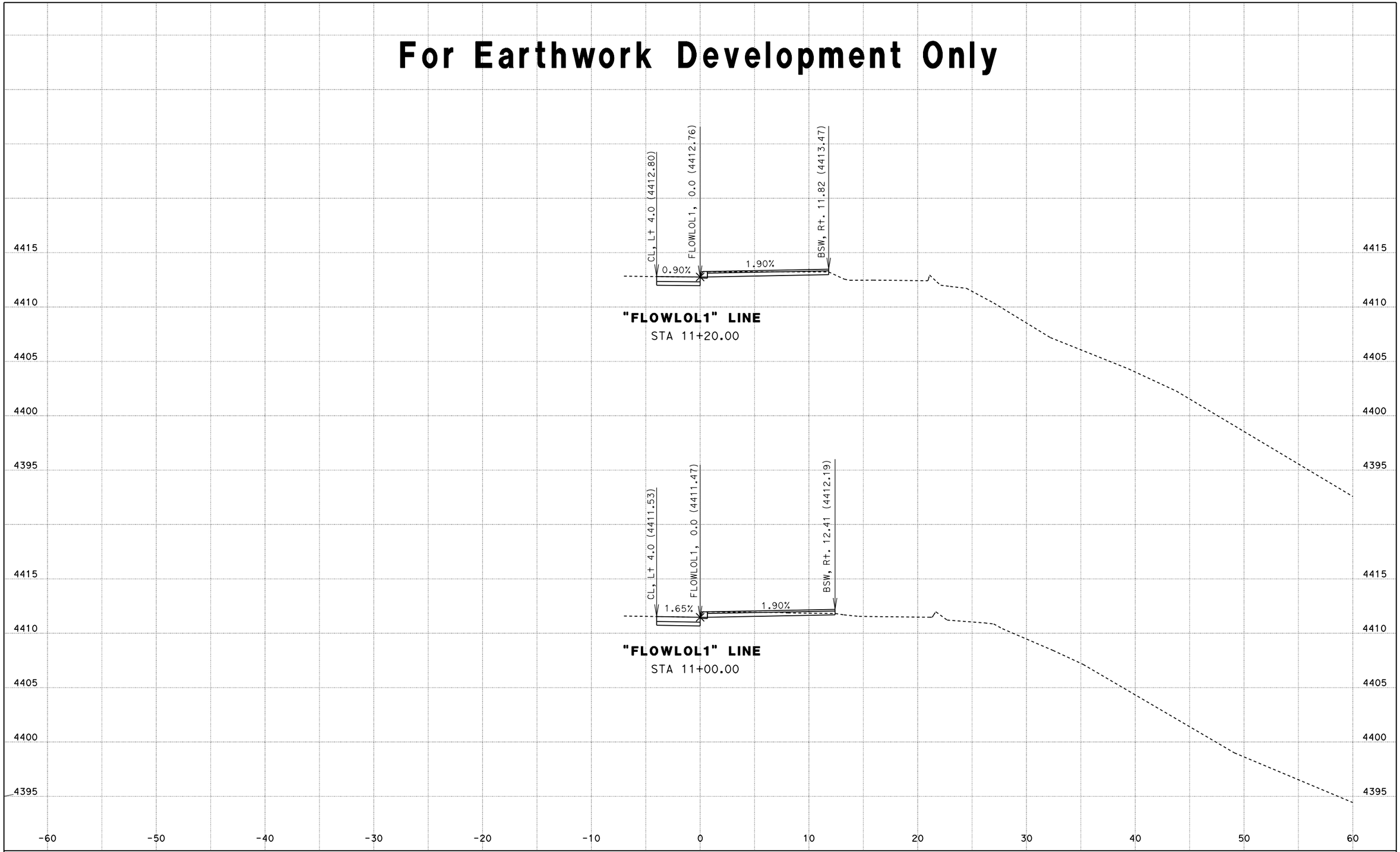

DATE: 11/22/2013

KC Project: OM020 File: D:\OM020\FLOWLOL1\flowdes.ear

CONTRACT: OM0201

DIST/CO/RTE/PM: 06/Fre/168/36.0

SCALE: 1/4" = 1' Horiz.
1/4" = 1' Vert.

All Dimensions are US Survey Feet

FLOWLOL1
CROSS SECTIONS

SHEET 6

For Earthwork Development Only

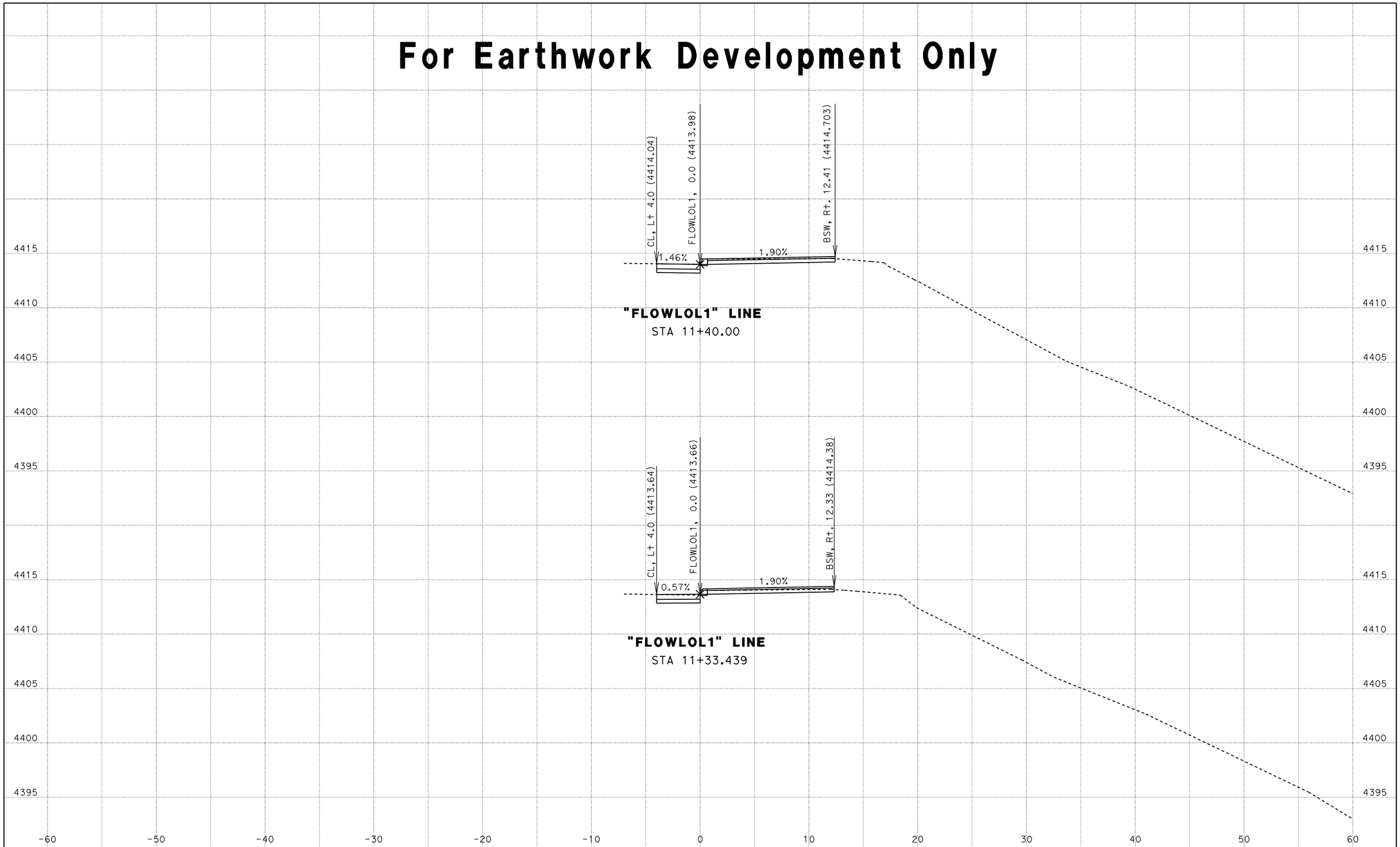

DATE: 11/22/2013

KC Project: OM020 File: D:\OM020\FLOWLOL1\flowdes.ear

CONTRACT: OM0201

DIST/CO/RTE/PM: 06/Fre/168/36.0

SCALE: 1/4" = 1' Horiz.
1/4" = 1' Vert.

All Dimensions are US Survey Feet

FLOWLOL1
CROSS SECTIONS

SHEET 7

For Earthwork Development Only

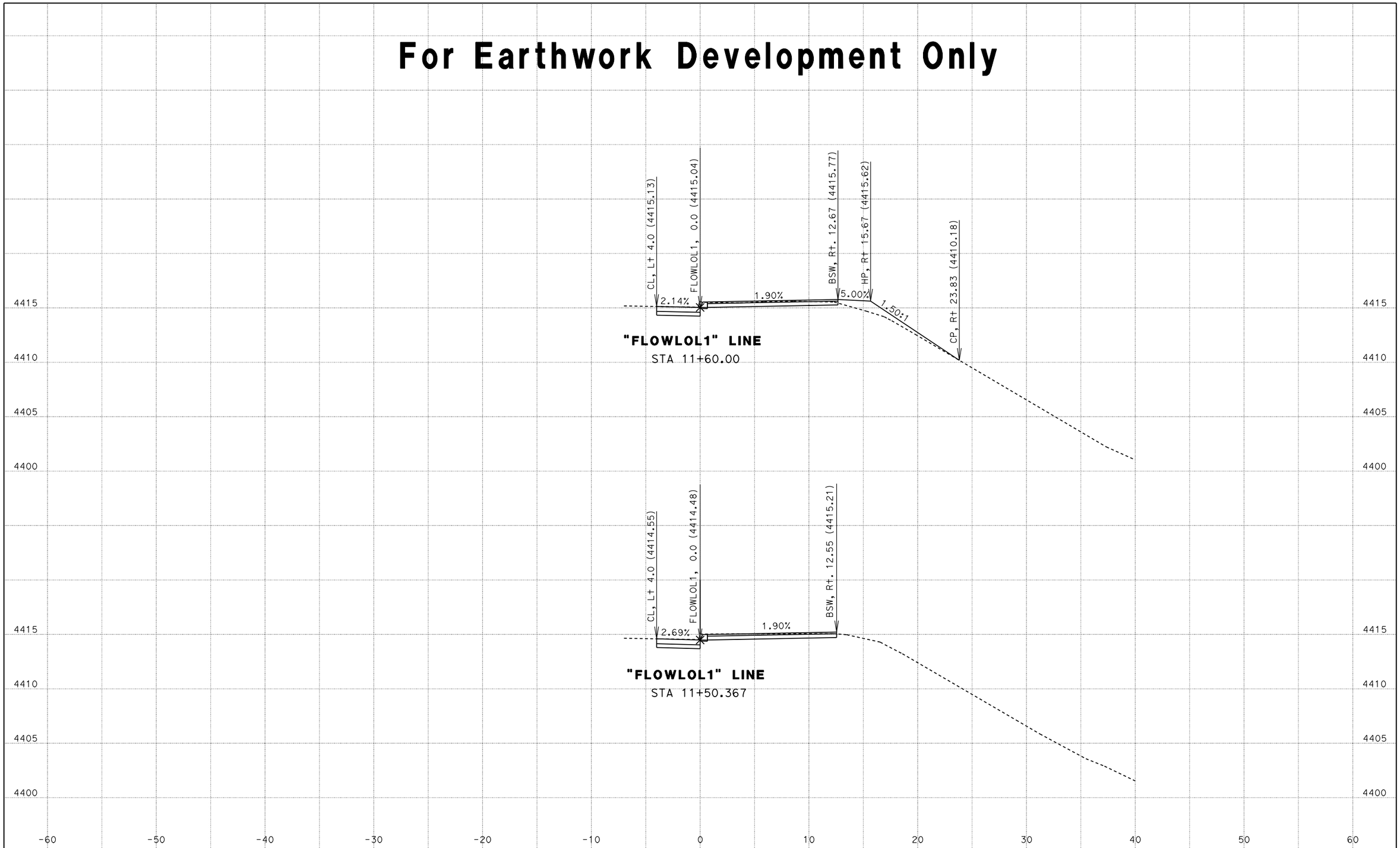

DATE: 11/22/2013

KC Project: OM020 File: D:\OM020\FLOWLOL1\flowdes.ear

CONTRACT: OM0201

DIST/CO/RTE/PM: 06/Fre/168/36.0

SCALE: 1/4" = 1' Horiz.
1/4" = 1' Vert.

All Dimensions are US Survey Feet

FLOWLOL1
CROSS SECTIONS

SHEET 8

For Earthwork Development Only

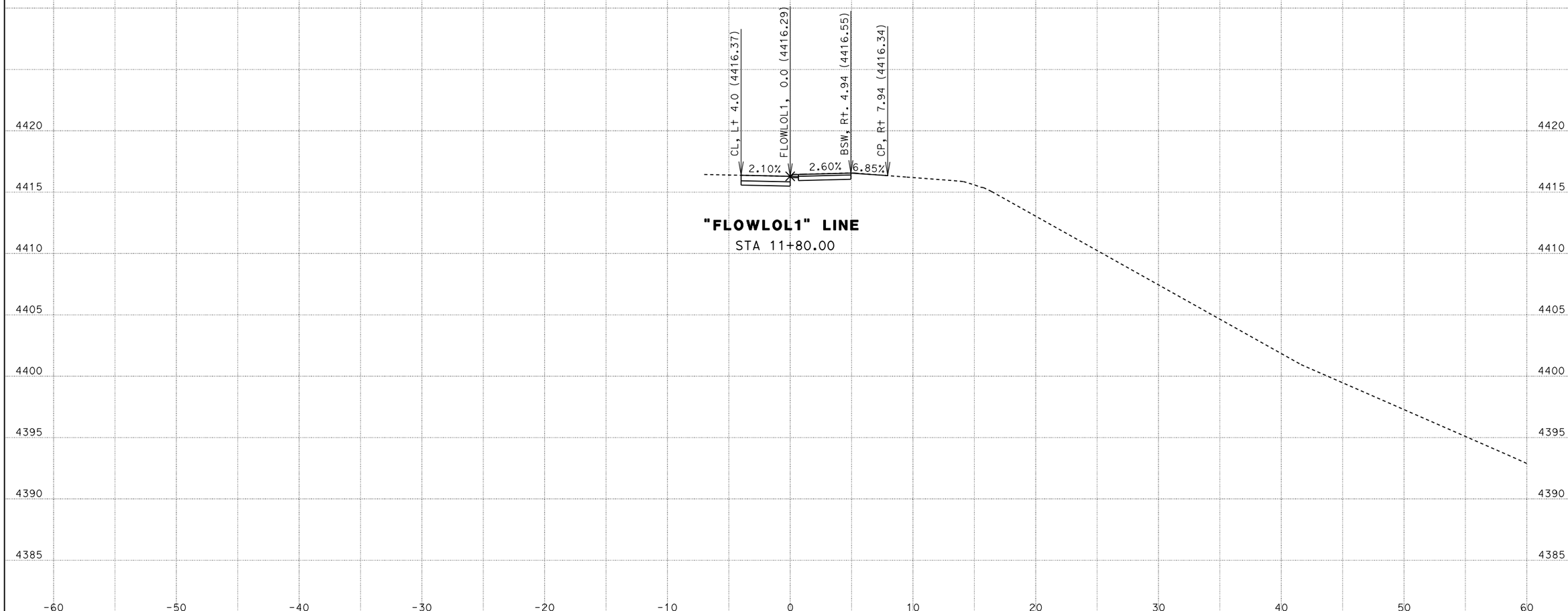

DATE: 11/22/2013

KC Project: OM020 File: D:\OM020\FLOWLOL1\flowdes.ear

CONTRACT: OM0201

DIST/CO/RTE/PM: 06/Fre/168/36.0

SCALE: 1/4" = 1' Horiz.
1/4" = 1' Vert.

All Dimensions are US Survey Feet

FLOWLOL1
CROSS SECTIONS

SHEET 9

For Earthwork Development Only

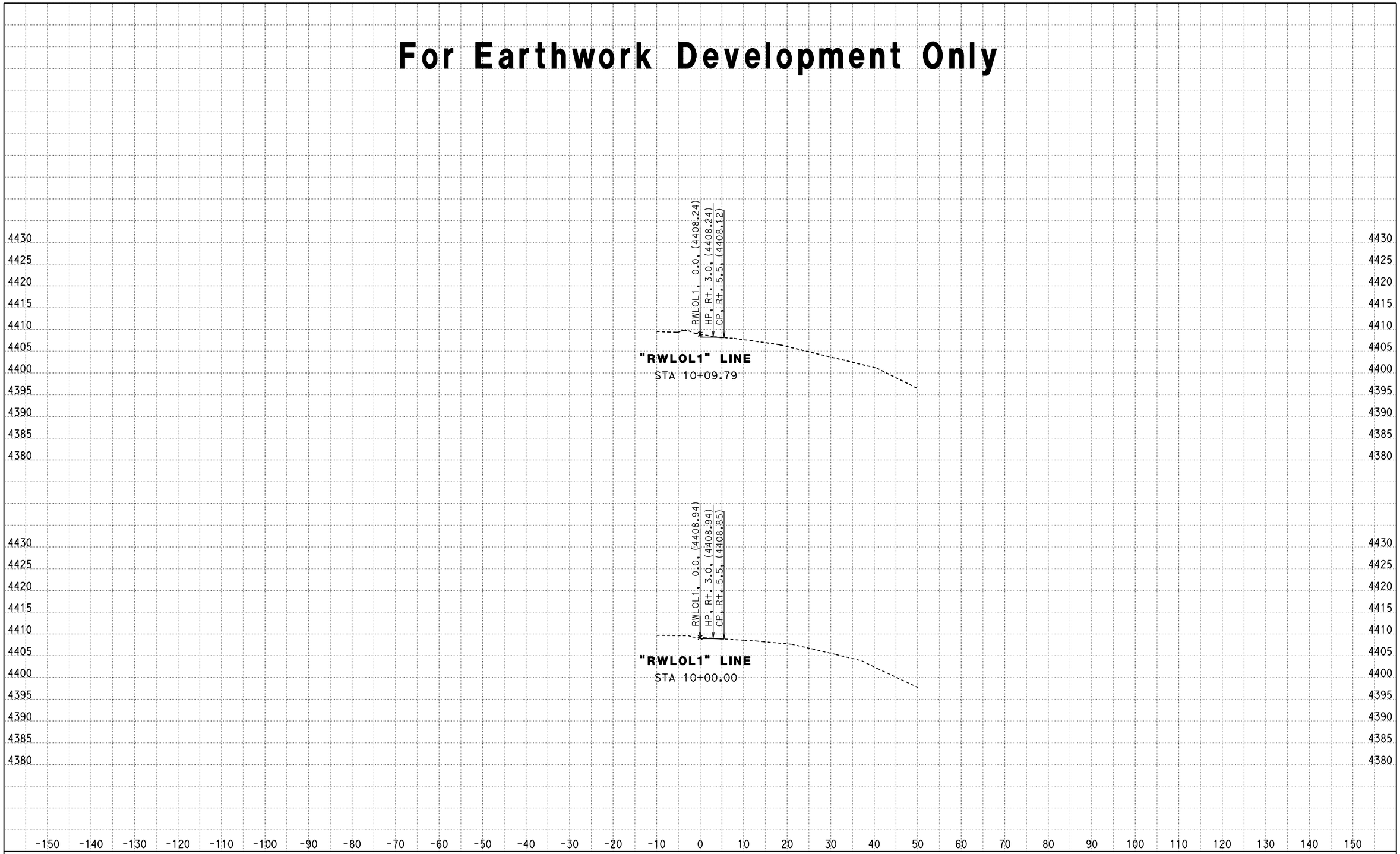

DATE: 1/8/2015

SCALE: 1" = 10' Horiz.
1" = 10' Vert.
All Dimensions are US Survey Feet

RWLOL1
CROSS SECTIONS
SHEET 1

KC Project: 0M020 File: L:\002_Projects\District_6\06-0M020\500_Contract_Preparation\510_Plans\2013 PSE\Survey's_4-1-2014\Survey Submittal\0m0201_EARS\0M0201_EAR\rwlol1-slope-des.ear

For Earthwork Development Only

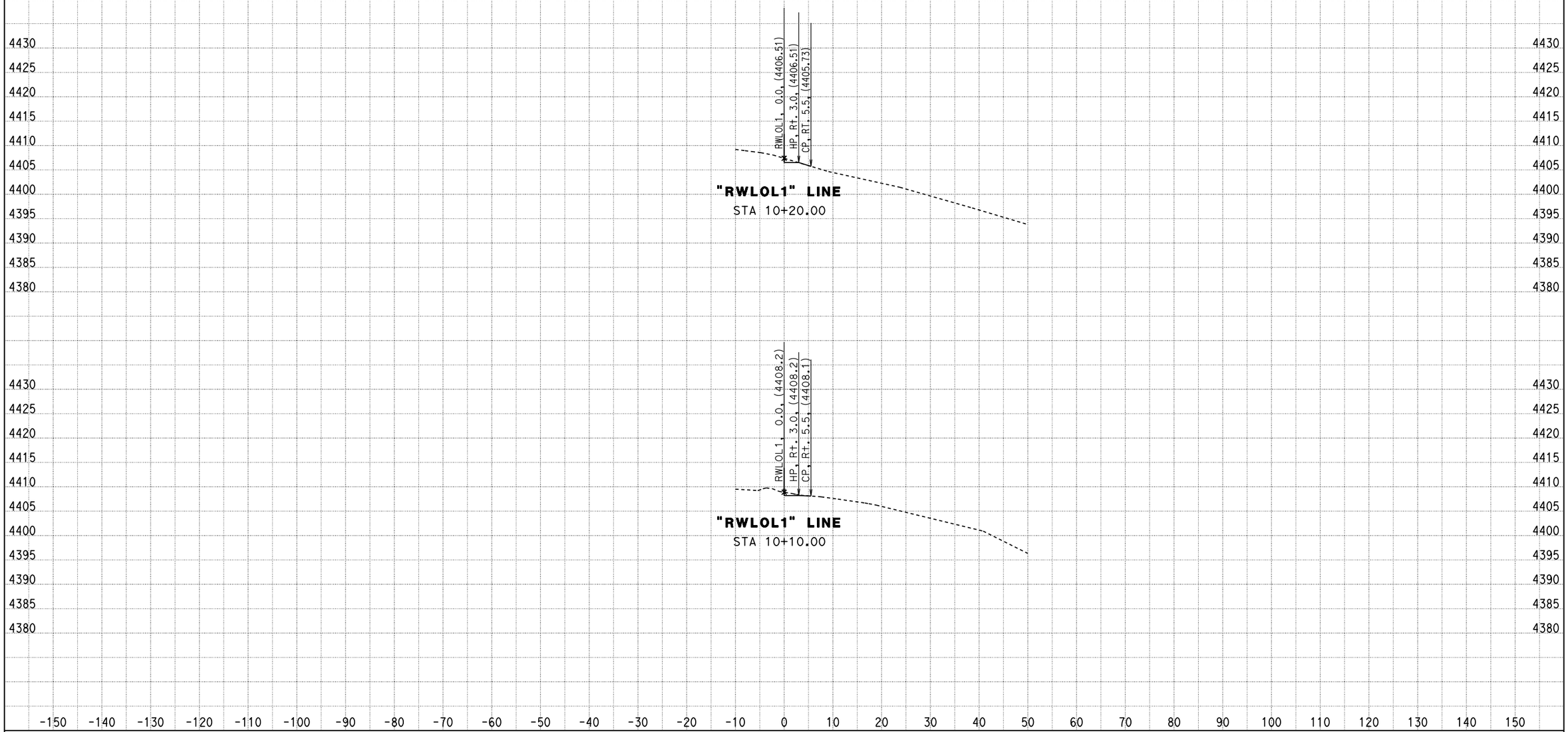

DATE: 1/8/2015

SCALE: 1" = 10' Horiz.
1" = 10' Vert.
All Dimensions are US Survey Feet

RWLOL1
CROSS SECTIONS
SHEET 2

KC Project: 0M020 File: L:\002_Projects\District_6\06-0M020\500_Contract_Preparation\510_Plans\2013 PSE\Survey's_4-1-2014\Survey Submittal\0m0201_EARS\0M0201_EAR\rwlol1-slope-des.ear

For Earthwork Development Only

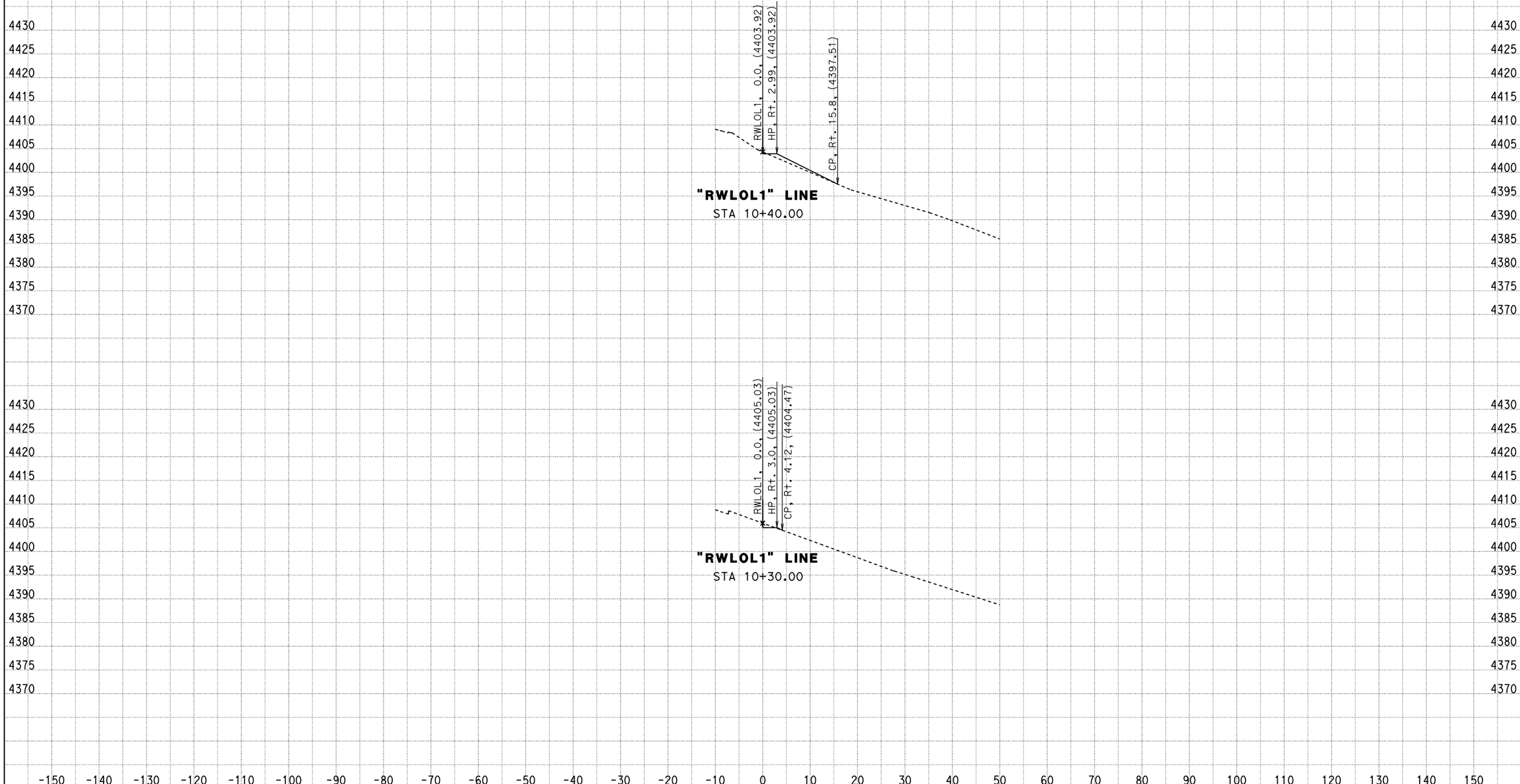

DATE: 1/8/2015

SCALE: 1" = 10' Horiz.
1" = 10' Vert.
All Dimensions are US Survey Feet

RWLOL1
CROSS SECTIONS
SHEET 3

KC Project: 0M020 File: L:\002_Projects\District_6\06-0M020\500_Contract_Preparation\510_Plans\2013 PSE\Survey's_4-1-2014\Survey Submittal\0m0201_EARS\0M0201_EAR\rwlol1-slope-des.ear

For Earthwork Development Only

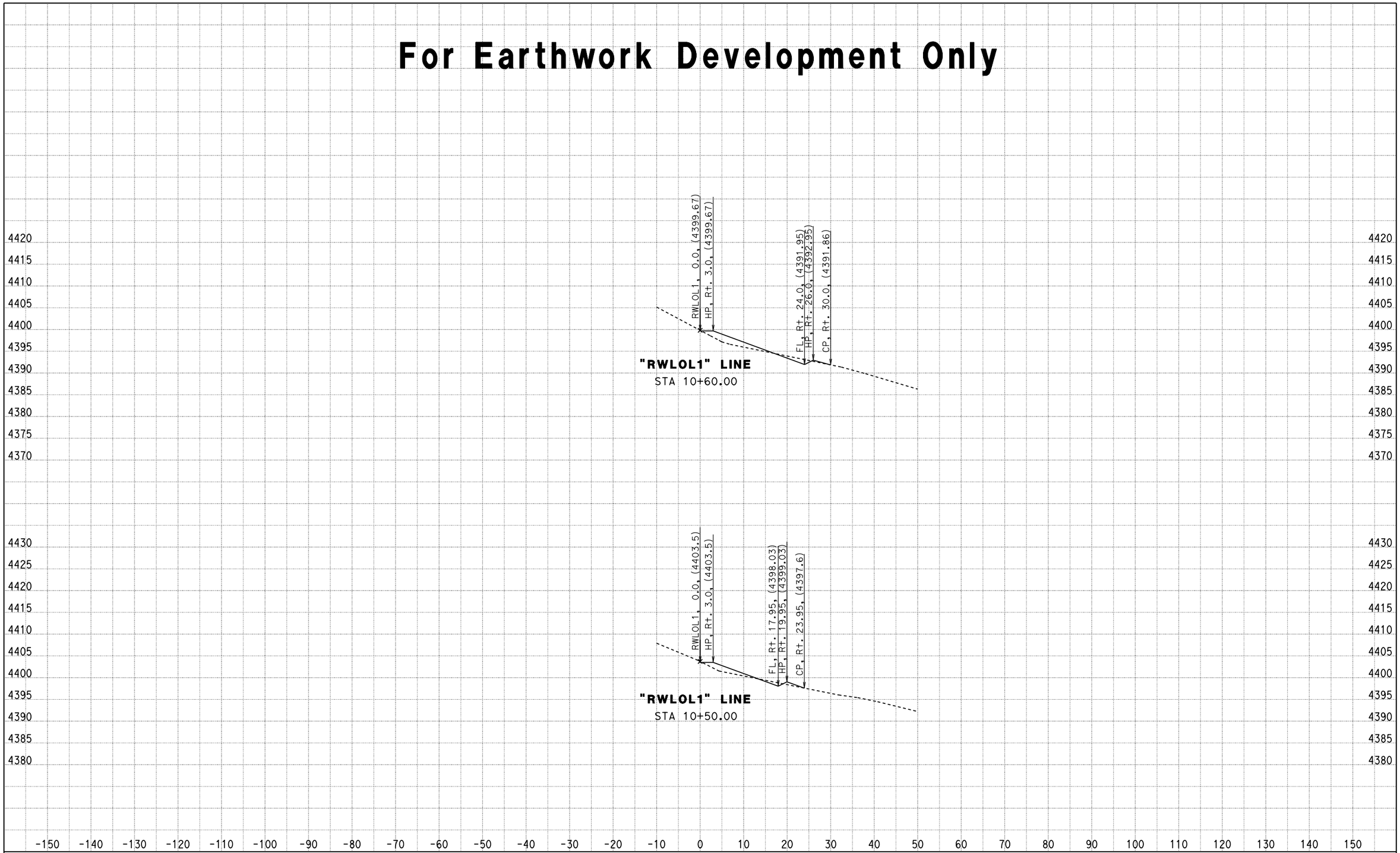

DATE: 1/8/2015

SCALE: 1" = 10' Horiz.
1" = 10' Vert.
All Dimensions are US Survey Feet

RWLOL1
CROSS SECTIONS
SHEET 4

KC Project: 0M020 File: L:\002_Projects\District_6\06-0M020\500_Contract_Preparation\510_Plans\2013 PSE\Survey's_4-1-2014\Survey Submittal\0m0201_EARS\0M0201_EAR\rwlol1-slope-des.ear

For Earthwork Development Only

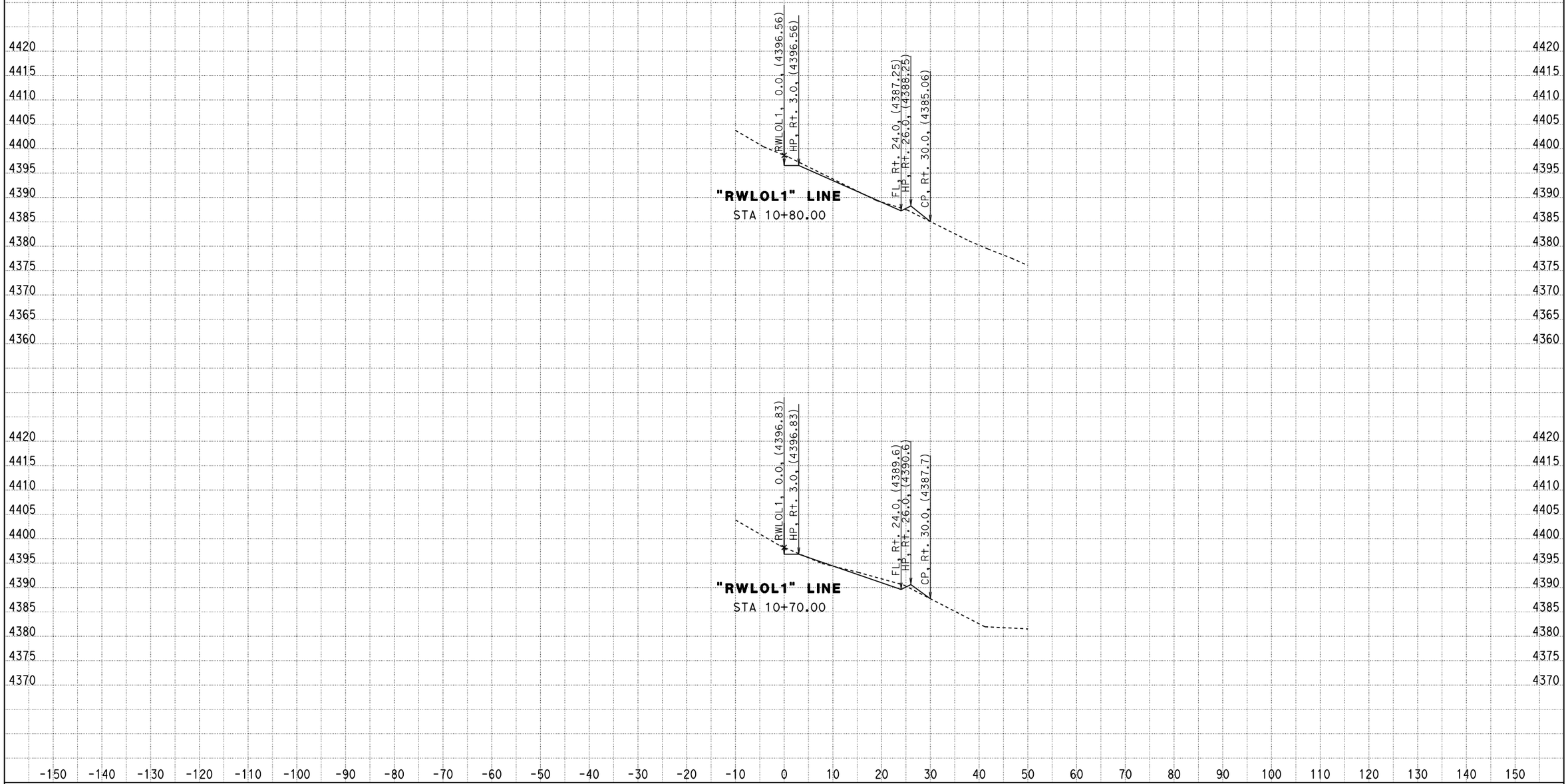

DATE: 1/8/2015

SCALE: 1" = 10' Horiz.
1" = 10' Vert.
All Dimensions are US Survey Feet

RWLOL1
CROSS SECTIONS
SHEET 5

KC Project: 0M020 File: L:\002_Projects\District_6\06-0M020\500_Contract_Preparation\510_Plans\2013 PSE\Survey's_4-1-2014\Survey Submittal\0m0201_EARS\0M0201_EAR\rwlol1-slope-des.ear

For Earthwork Development Only

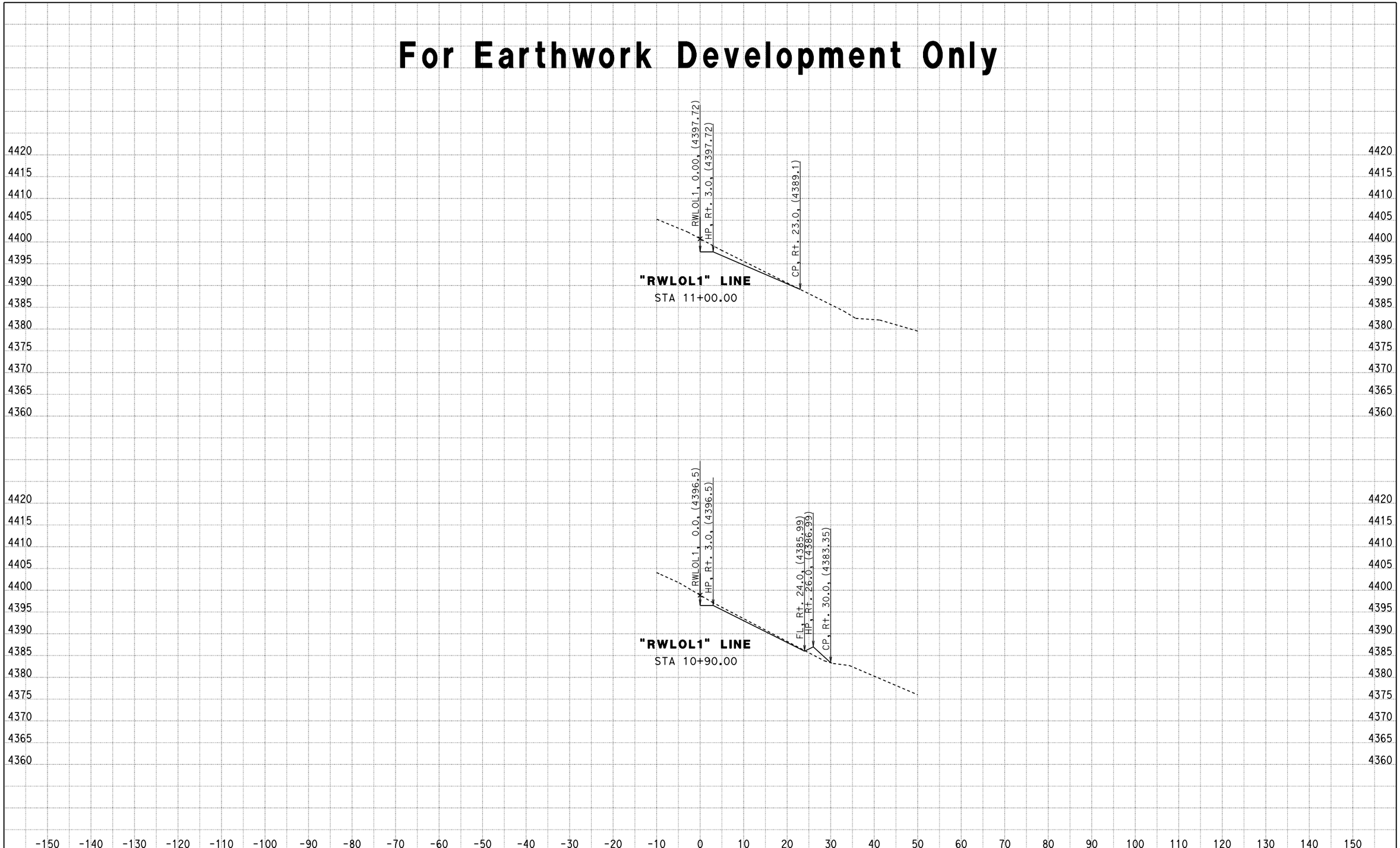

DATE: 1/8/2015

KC Project: 0M020 File: L:\002_Projects\District_6\06-0M020\500_Contract_Preparation\510_Plans\2013 PSE\Survey's_4-1-2014\Survey Submittal\0m0201_EARS\0M0201_EAR\rwlol1-slope-des.ear

SCALE: 1" = 10' Horiz.
1" = 10' Vert.
All Dimensions are US Survey Feet

RWLOL1
CROSS SECTIONS
SHEET 6

For Earthwork Development Only

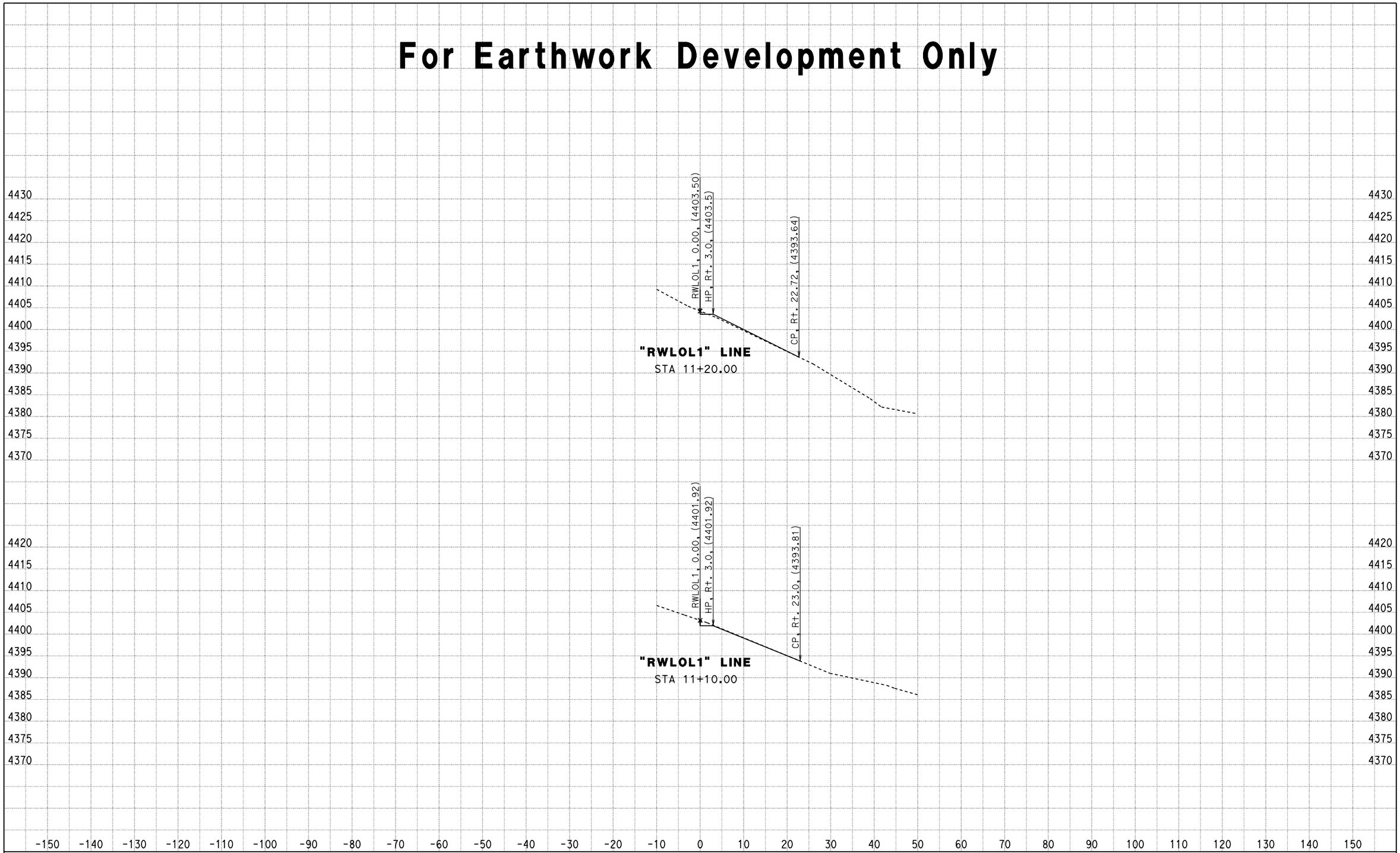

DATE: 1/8/2015

SCALE: 1" = 10' Horiz.
1" = 10' Vert.

All Dimensions are US Survey Feet

RWLOL1
CROSS SECTIONS
SHEET 7

KC Project: 0M020 File: L:\002_Projects\District_6\06-0M020\500_Contract_Preparation\510_Plans\2013 PSE\Survey's_4-1-2014\Survey Submittal\0m0201_EARS\0M0201_EAR\rwlol1-slope-des.ear

For Earthwork Development Only

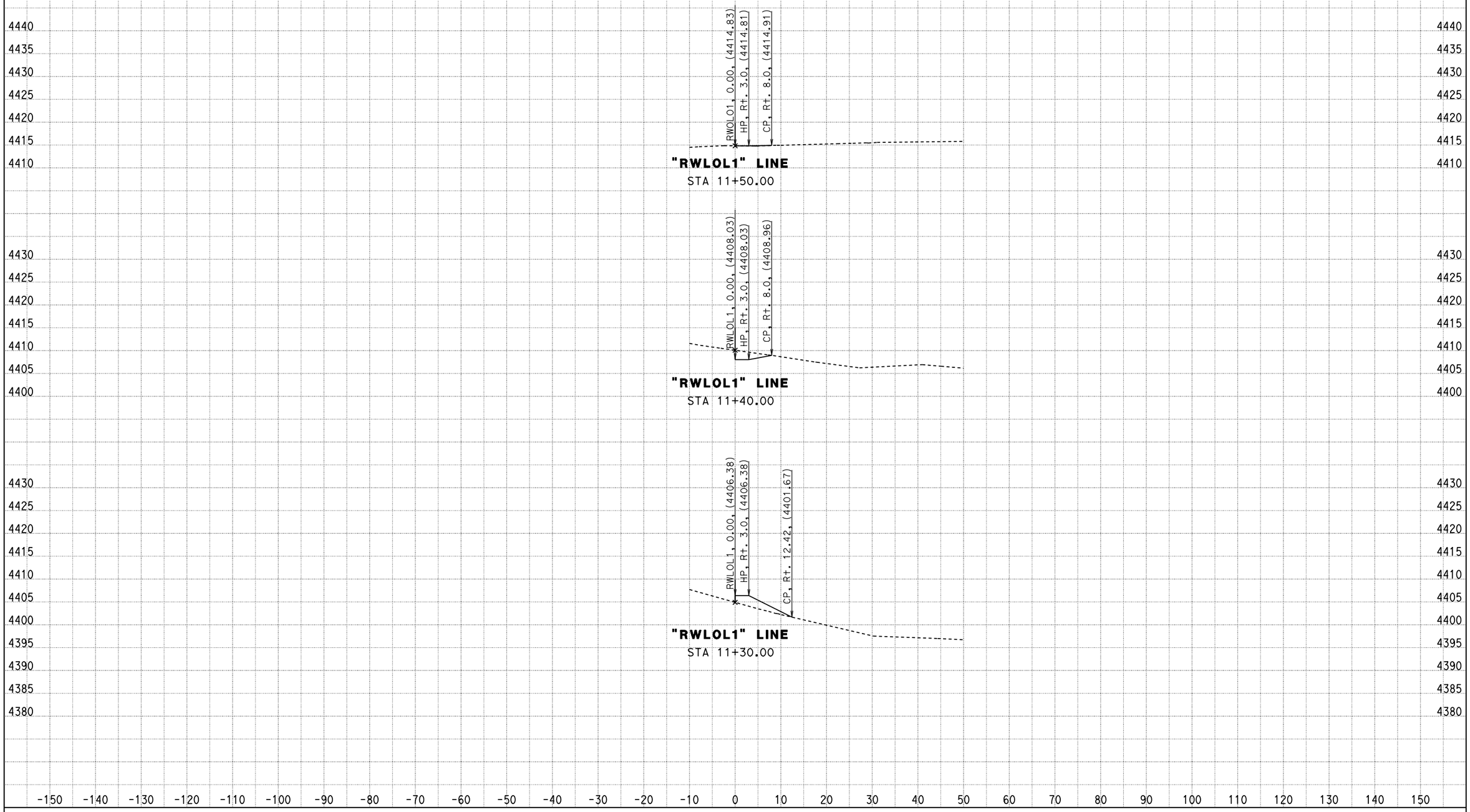

DATE: 1/8/2015

SCALE: 1" = 10' Horiz.
1" = 10' Vert.
All Dimensions are US Survey Feet

RWLOL1
CROSS SECTIONS
SHEET 8

KC Project: 0M020 File: L:\002_Projects\District_6\06-0M020\500_Contract_Preparation\510_Plans\2013 PSE\Survey's_4-1-2014\Survey Submittal\0m0201_EARS\0M0201_EAR\rwlol1-slope-des.ear

For Earthwork Development Only

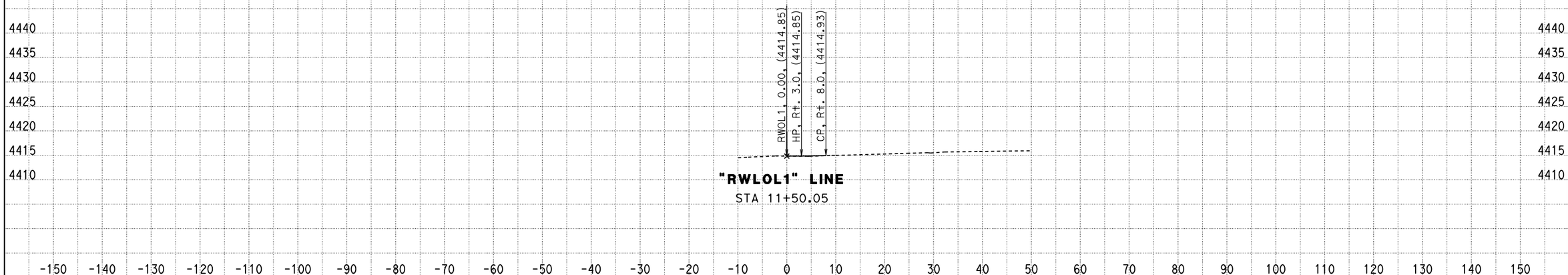

DATE: 1/8/2015

SCALE: 1" = 10' Horiz.
1" = 10' Vert.
All Dimensions are US Survey Feet

RWLOL1
CROSS SECTIONS
SHEET 9

KC Project: 0M020 File: L:\002_Projects\District_6\06-0M020\500_Contract_Preparation\510_Plans\2013 PSE\Survey's_4-1-2014\Survey Submittal\0m0201_EARS\0M0201_EAR\rwlol1-slope-des.ear

For Earthwork Development Only

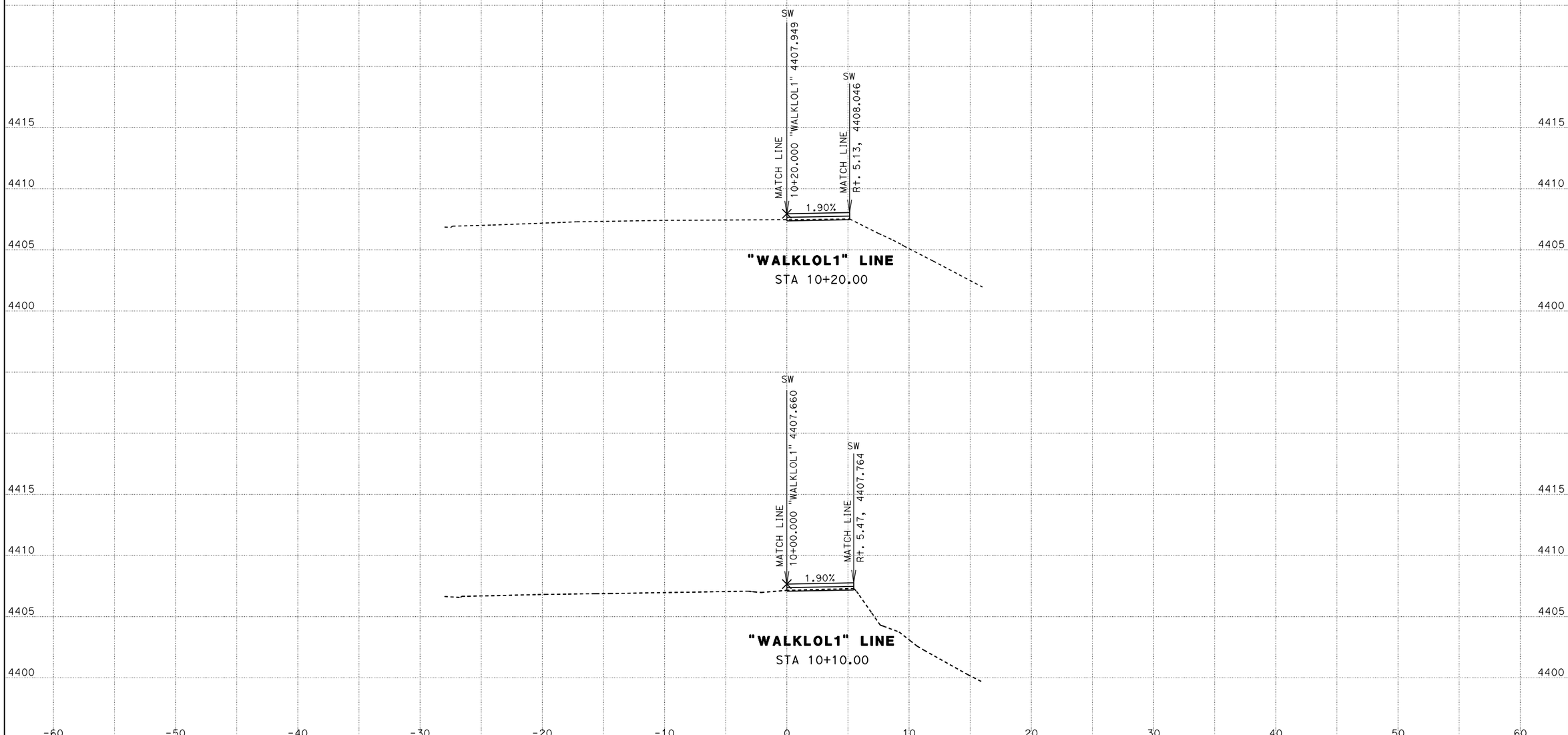

CREATED BY: Ray Segura
DATE: 11/1/2013
KC Project: OM020 File: D:\OM020\WALKLOL1SW\walklol1des.ear

CONTRACT: OM0201
DIST/CO/RTE/PM: 06/Fre/168/36.0

SCALE: 1/4" = 1' Horiz.
1/4" = 1' Vert.
All Dimensions are US Survey Feet

WALKLOL1
CROSS SECTIONS
SHEET 1

For Earthwork Development Only

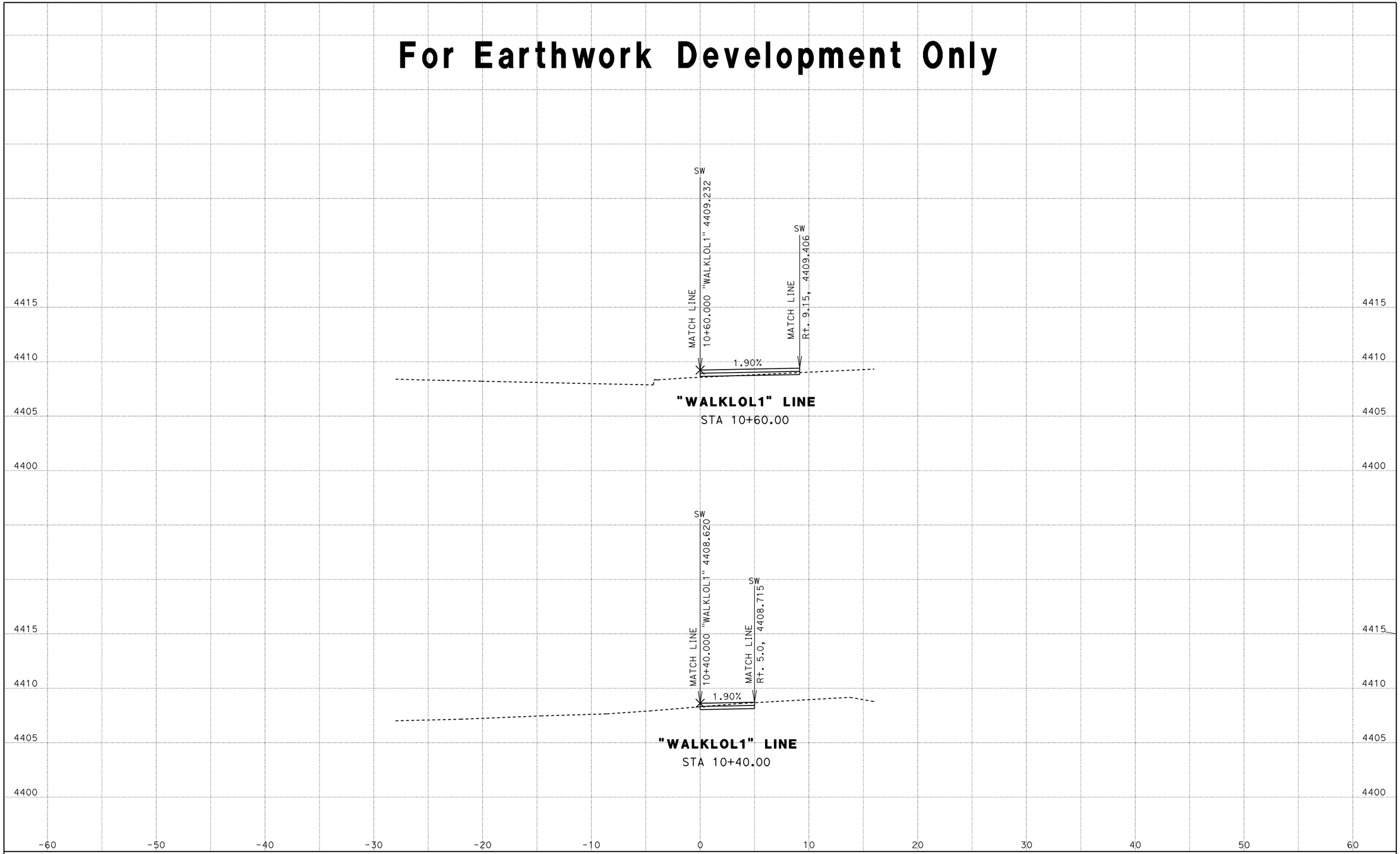

CREATED BY: Ray Segura
DATE: 11/1/2013
MX Project: OM020 File: D:\OM020\WALKLOL1SW\walklol1des.ear

CONTRACT: OM0201
DIST/CO/RTE/PM: 06/Fre/168/36.0

SCALE: 1/4" = 1' Horiz.
1/4" = 1' Vert.
All Dimensions are US Survey Feet

WALKLOL1
CROSS SECTIONS
SHEET 2

For Earthwork Development Only

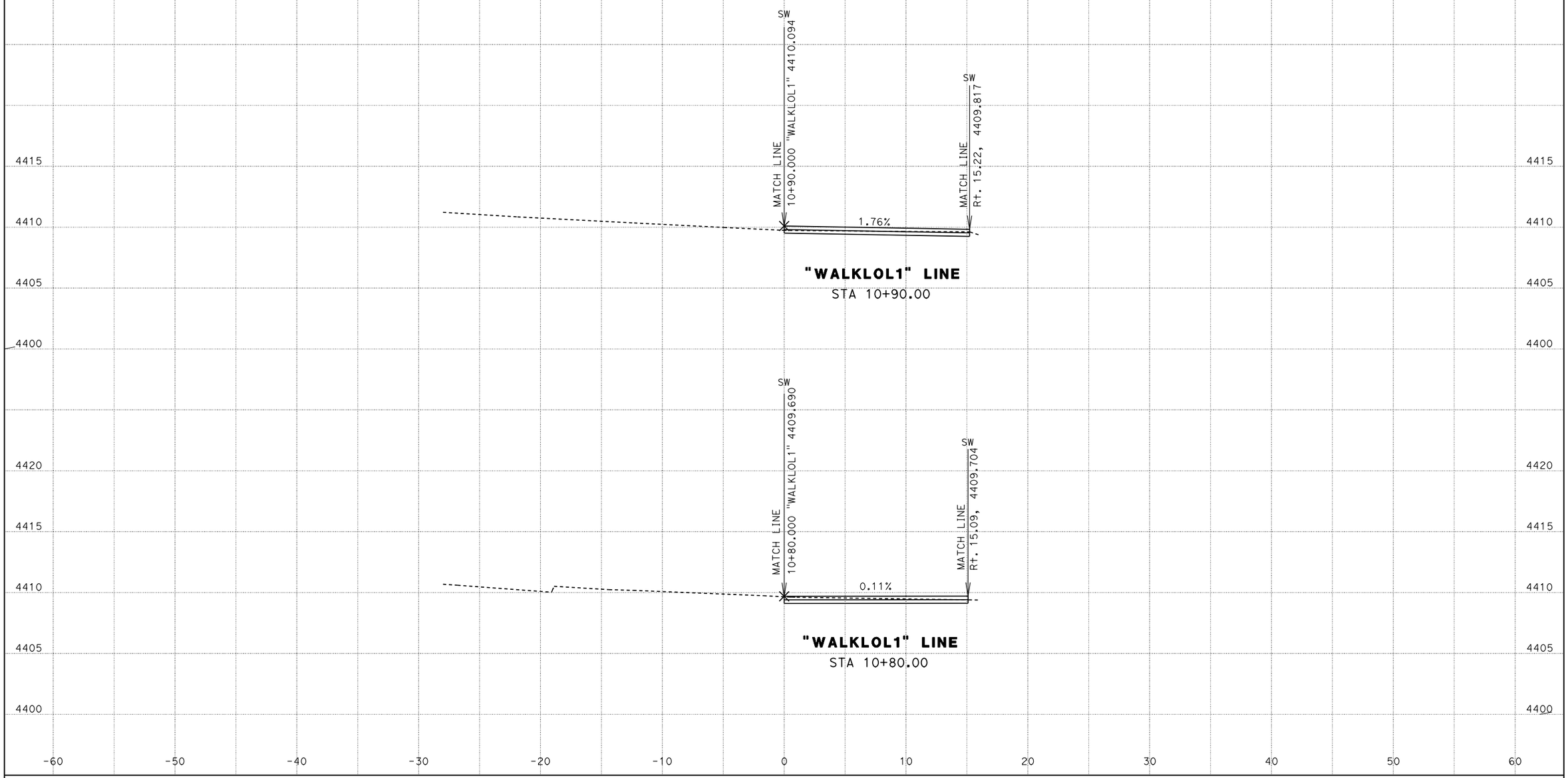

CREATED BY: Ray Segura
DATE: 11/1/2013
KC Project: OM020 File: D:\OM020\WALKLOL1SW\walklol1des.ear

CONTRACT: OM0201
DIST/CO/RTE/PM: 06/Fre/168/36.0

SCALE: 1/4" = 1' Horiz.
1/4" = 1' Vert.
All Dimensions are US Survey Feet

WALKLOL1
CROSS SECTIONS
SHEET 3

For Earthwork Development Only

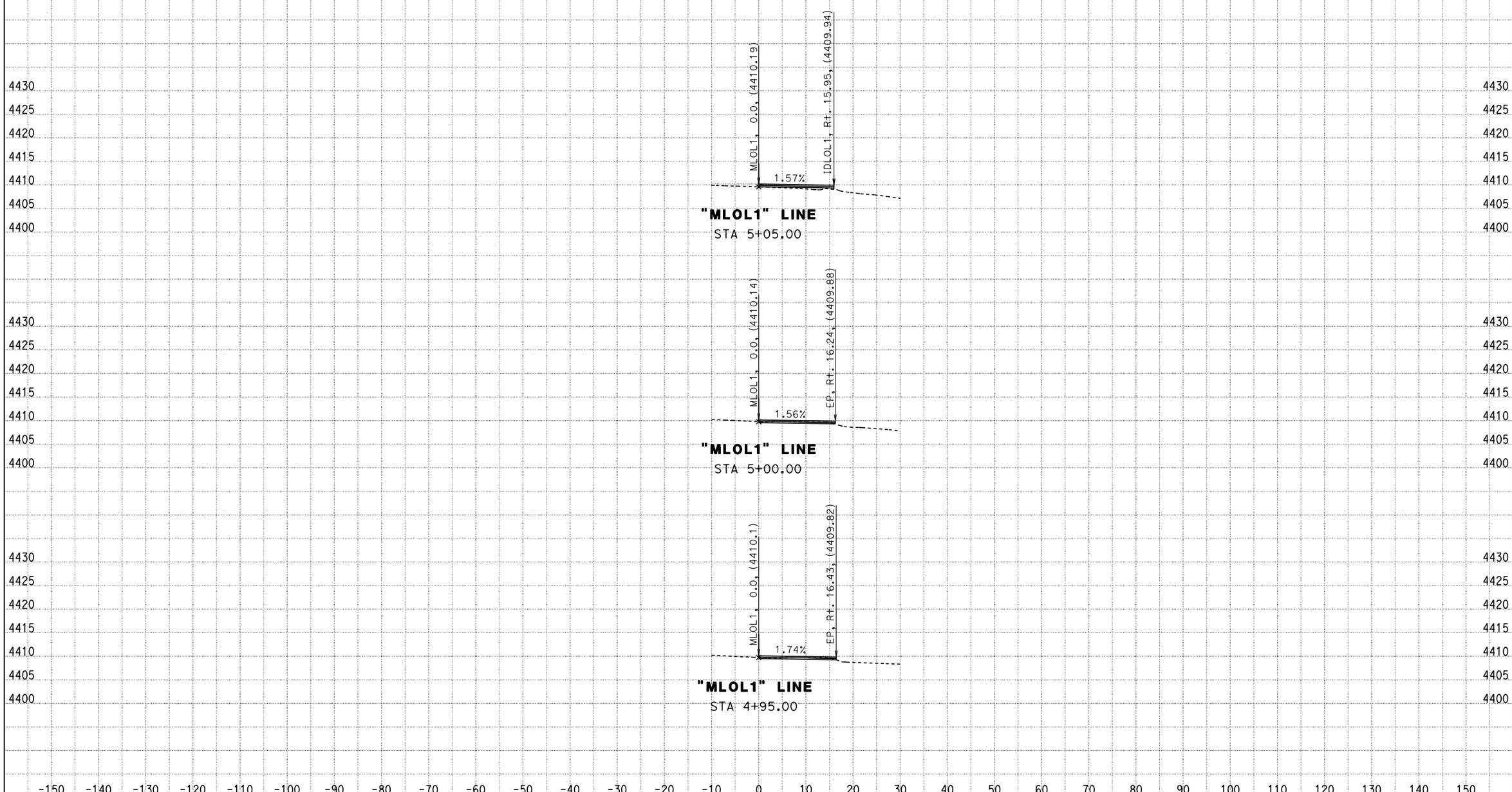

DATE: 1/8/2015

SCALE: 1" = 10' Horiz.
1" = 10' Vert.
All Dimensions are US Survey Feet

MLOL1
CROSS SECTIONS
SHEET 1

KC Project: OM020 File: L:\002_Projects\District_6\06-OM020\500_Contract_Preparation\510_Plans\2013 PSE\Survey's_4-1-2014\Survey Submittal\Om0201_EARS\OM0201_EAR\des-entry2.ear

For Earthwork Development Only

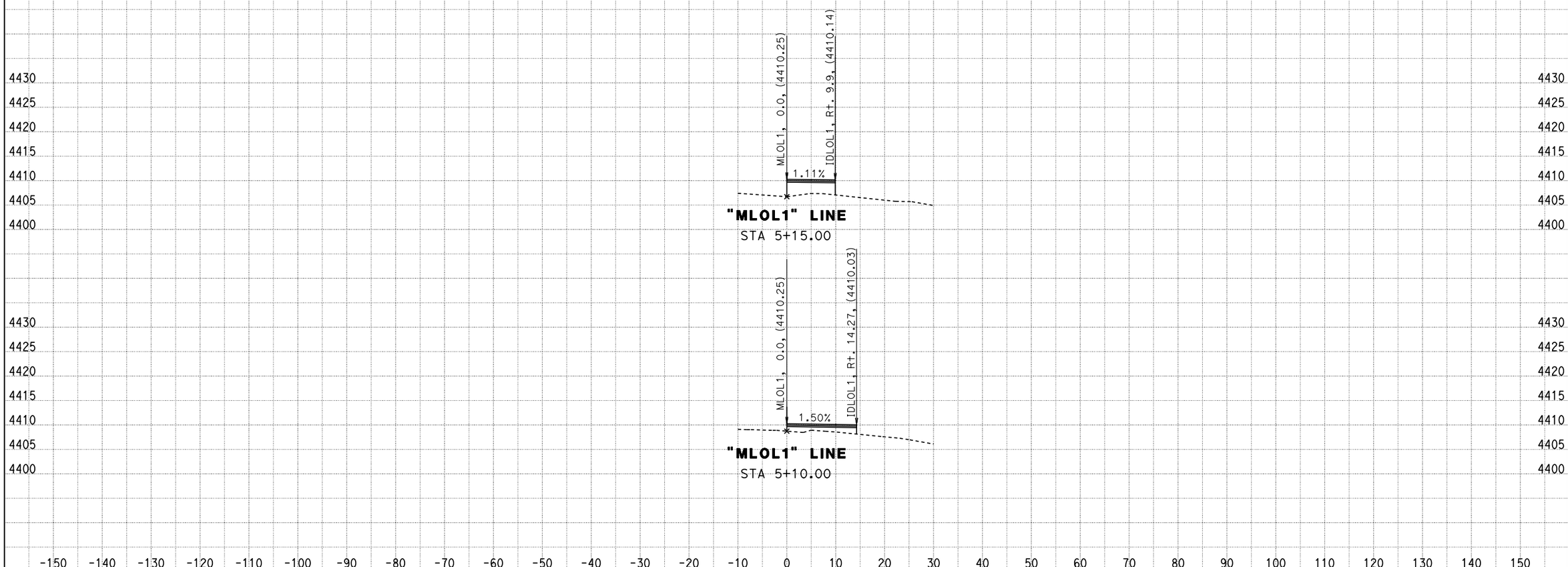

DATE: 1/8/2015

SCALE: 1" = 10' Horiz.
1" = 10' Vert.
All Dimensions are US Survey Feet

MLOL1
CROSS SECTIONS
SHEET 2

KC Project: 0M020 File: L:\002_Projects\District_6\06-0M020\500_Contract_Preparation\510_Plans\2013 PSE\Survey's_4-1-2014\Survey Submittal\0m0201_EARS\0M0201_EAR\des-entry2.ear

For Earthwork Development Only

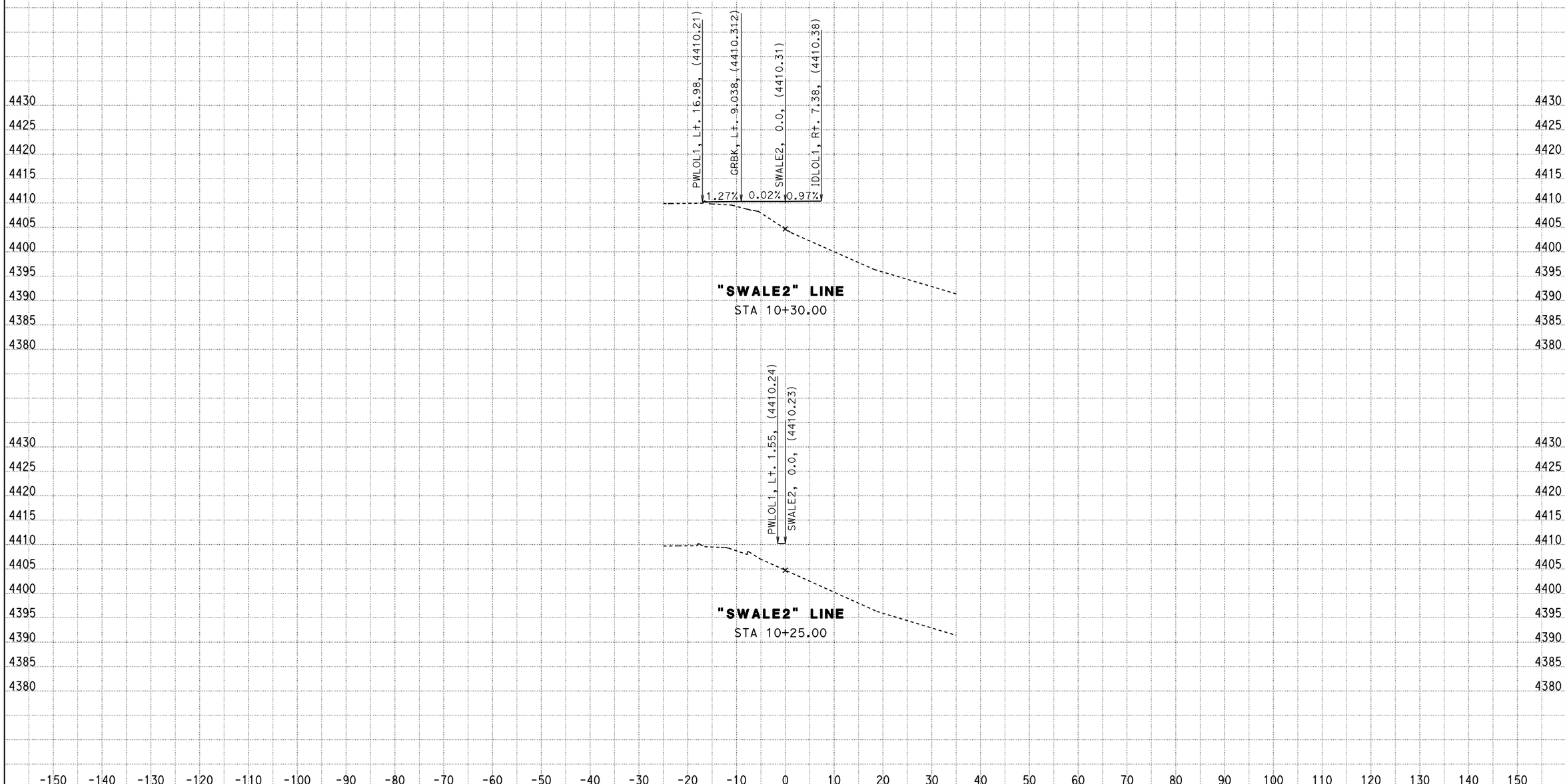

DATE: 1/8/2015

SCALE: 1" = 10' Horiz.
1" = 10' Vert.
All Dimensions are US Survey Feet

SWALE2
CROSS SECTIONS
SHEET 1

KC Project: OM020 File: L:\002_Projects\District_6\06-OM020\500_Contract_Preparation\510_Plans\2013 PSE\Survey's_4-1-2014\Survey Submittal\Om0201_EARS\OM0201_EAR\des-deck.ear

For Earthwork Development Only

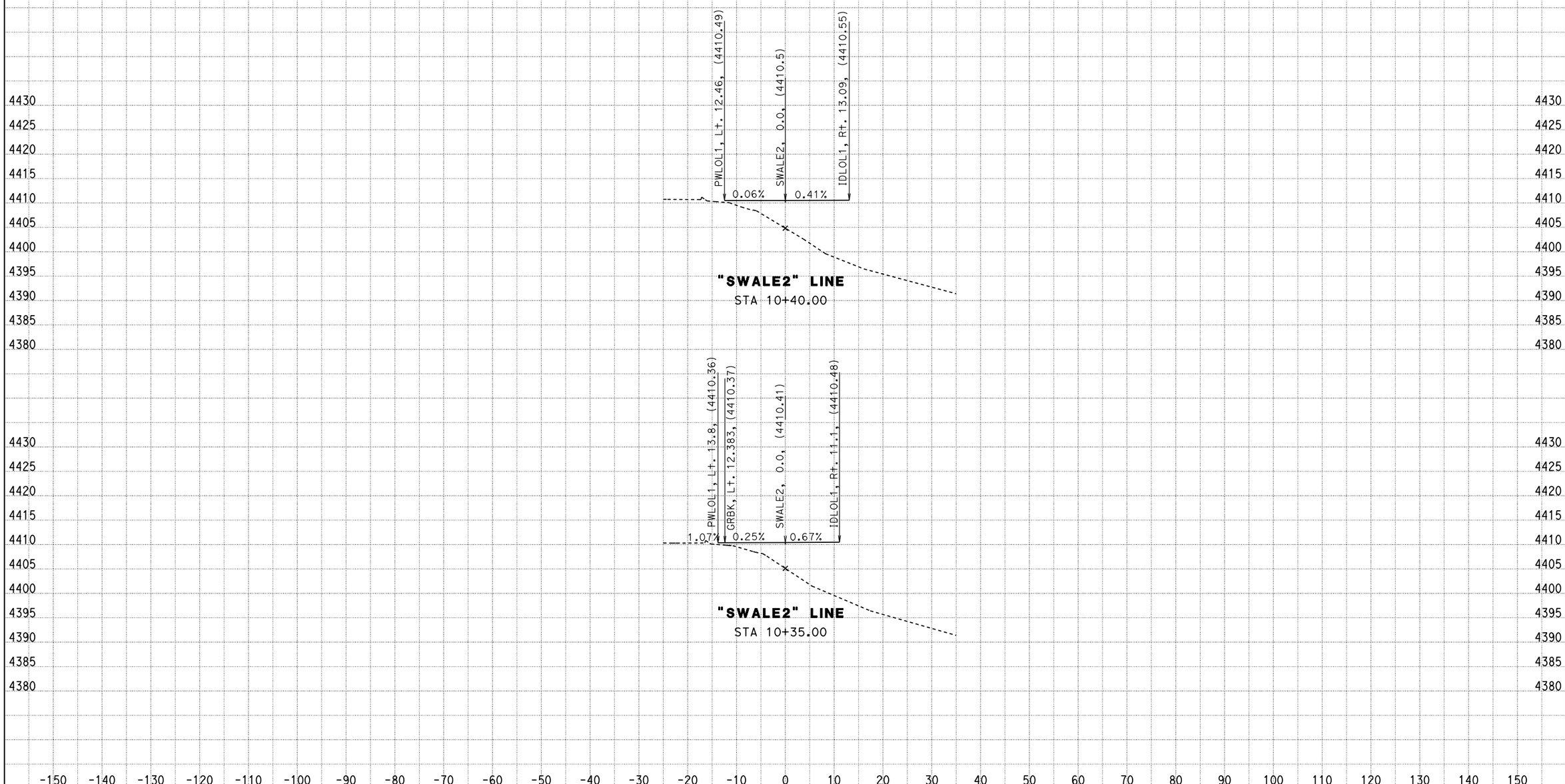

DATE: 1/8/2015

SCALE: 1" = 10' Horiz.
1" = 10' Vert.

All Dimensions are US Survey Feet

SWALE2
CROSS SECTIONS
SHEET 2

KC Project: 0M020 File: L:\002_Projects\District_6\06-0M020\500_Contract_Preparation\510_Plans\2013 PSE\Survey's_4-1-2014\Survey Submittal\0m0201_EARS\0M0201_EAR\des-deck.ear

For Earthwork Development Only

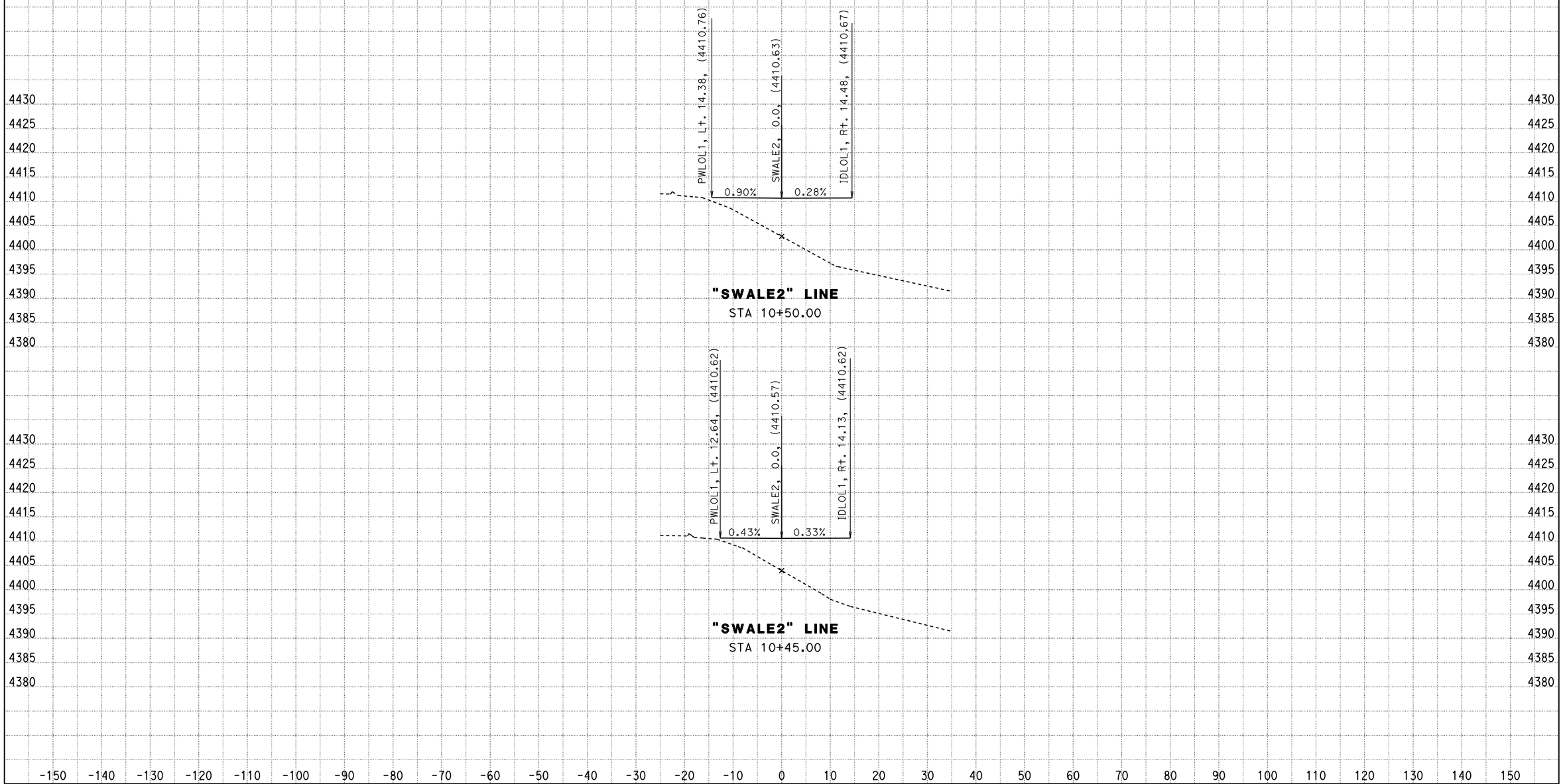

DATE: 1/8/2015

SCALE: 1" = 10' Horiz.
1" = 10' Vert.
All Dimensions are US Survey Feet

SWALE2
CROSS SECTIONS
SHEET 3

KC Project: OM020 File: L:\002_Projects\District_6\06-OM020\500_Contract_Preparation\510_Plans\2013 PSE\Survey's_4-1-2014\Survey Submittal\Om0201_EARS\OM0201_EAR\des-deck.ear

For Earthwork Development Only

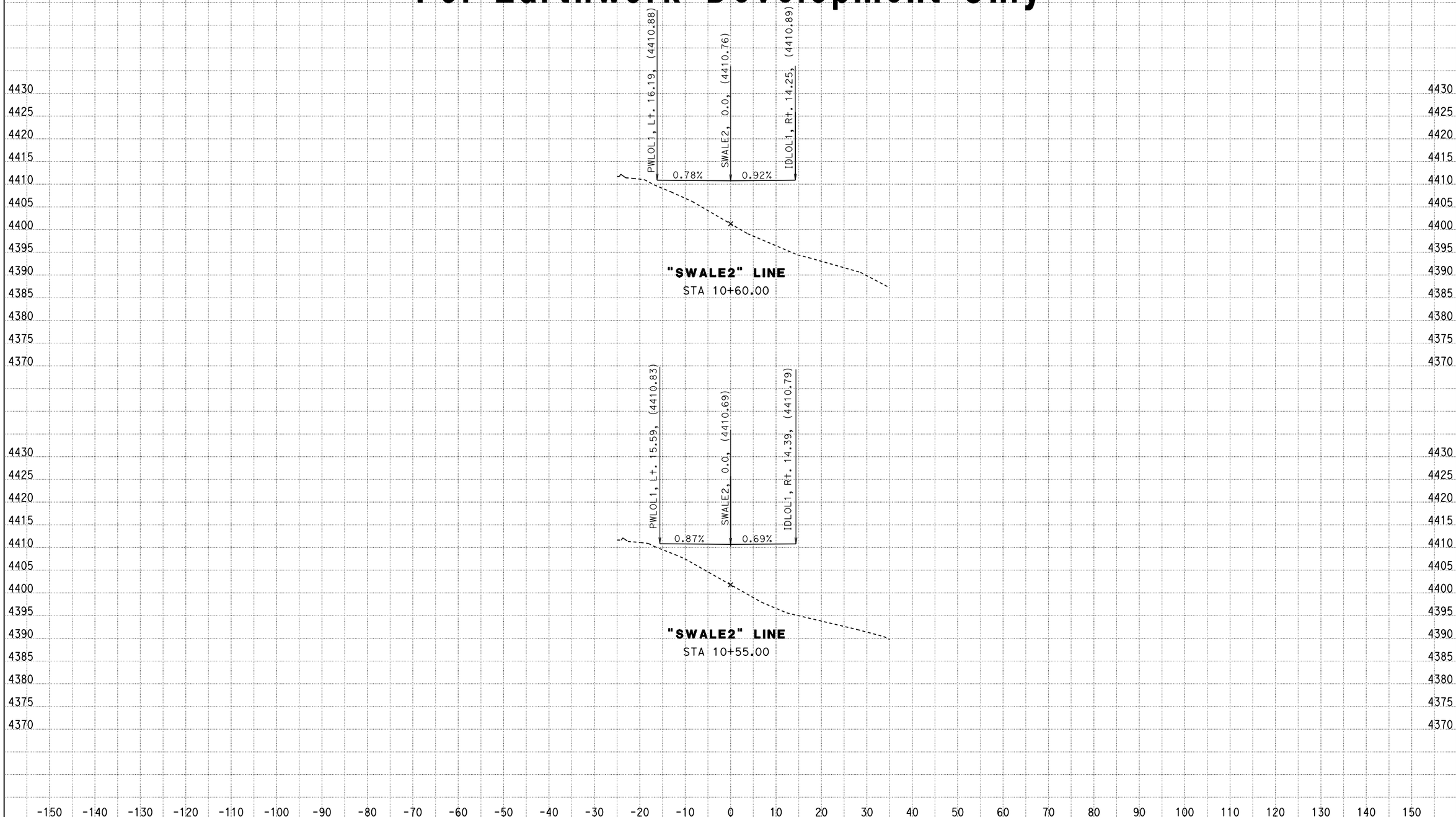

DATE: 1/8/2015

SCALE: 1" = 10' Horiz.
1" = 10' Vert.
All Dimensions are US Survey Feet

SWALE2
CROSS SECTIONS
SHEET 4

KC Project: OM020 File: L:\002_Projects\District_6\06-OM020\500_Contract_Preparation\510_Plans\2013 PSE\Survey's_4-1-2014\Survey Submittal\Om0201_EARS\OM0201_EAR\des-deck.ear

For Earthwork Development Only

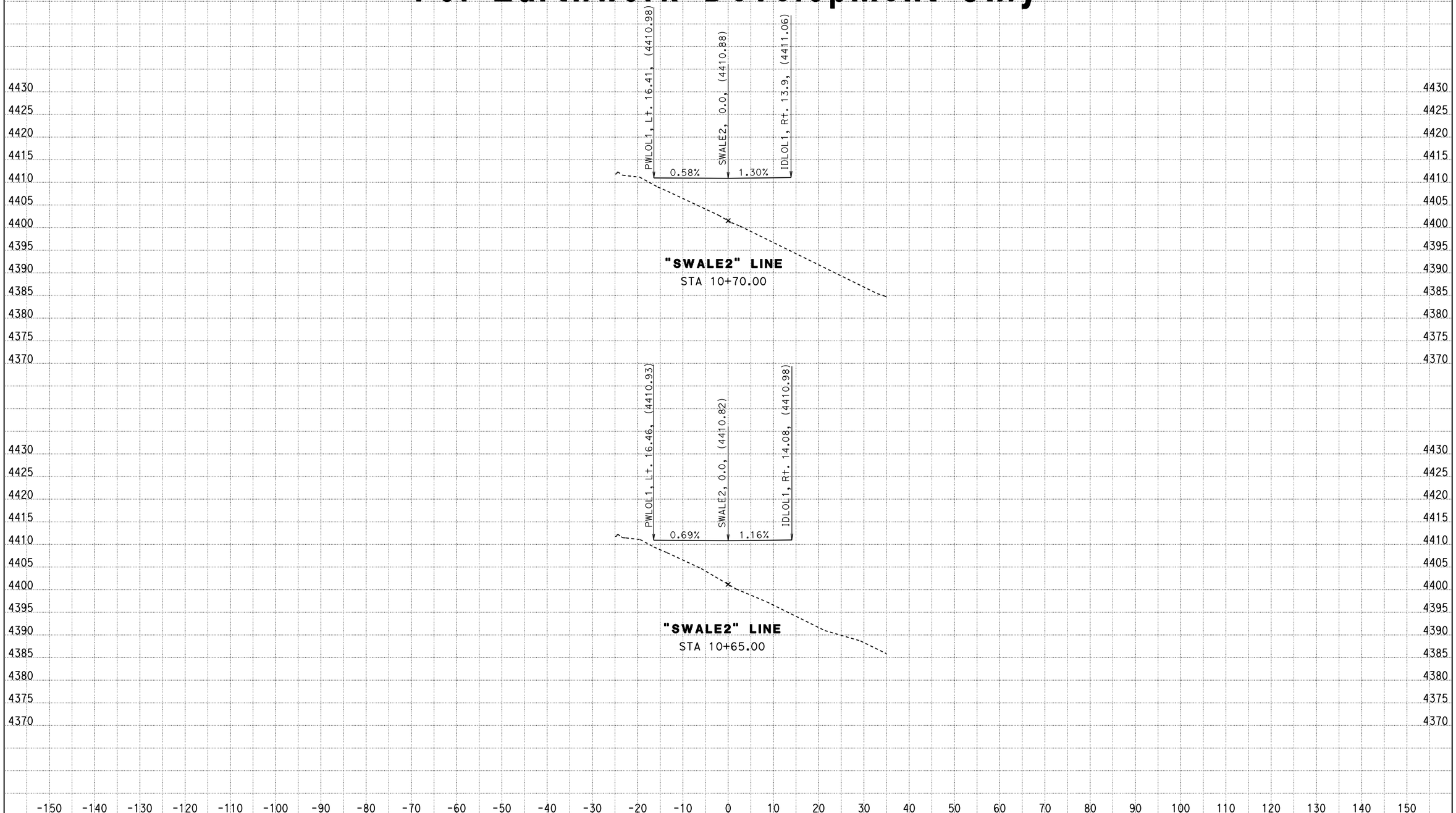

DATE: 1/8/2015

SCALE: 1" = 10' Horiz.
1" = 10' Vert.
All Dimensions are US Survey Feet

SWALE2
CROSS SECTIONS
SHEET 5

KC Project: OM020 File: L:\002_Projects\District_6\06-OM020\500_Contract_Preparation\510_Plans\2013 PSE\Survey's_4-1-2014\Survey Submittal\Om0201_EARS\OM0201_EAR\des-deck.ear

For Earthwork Development Only

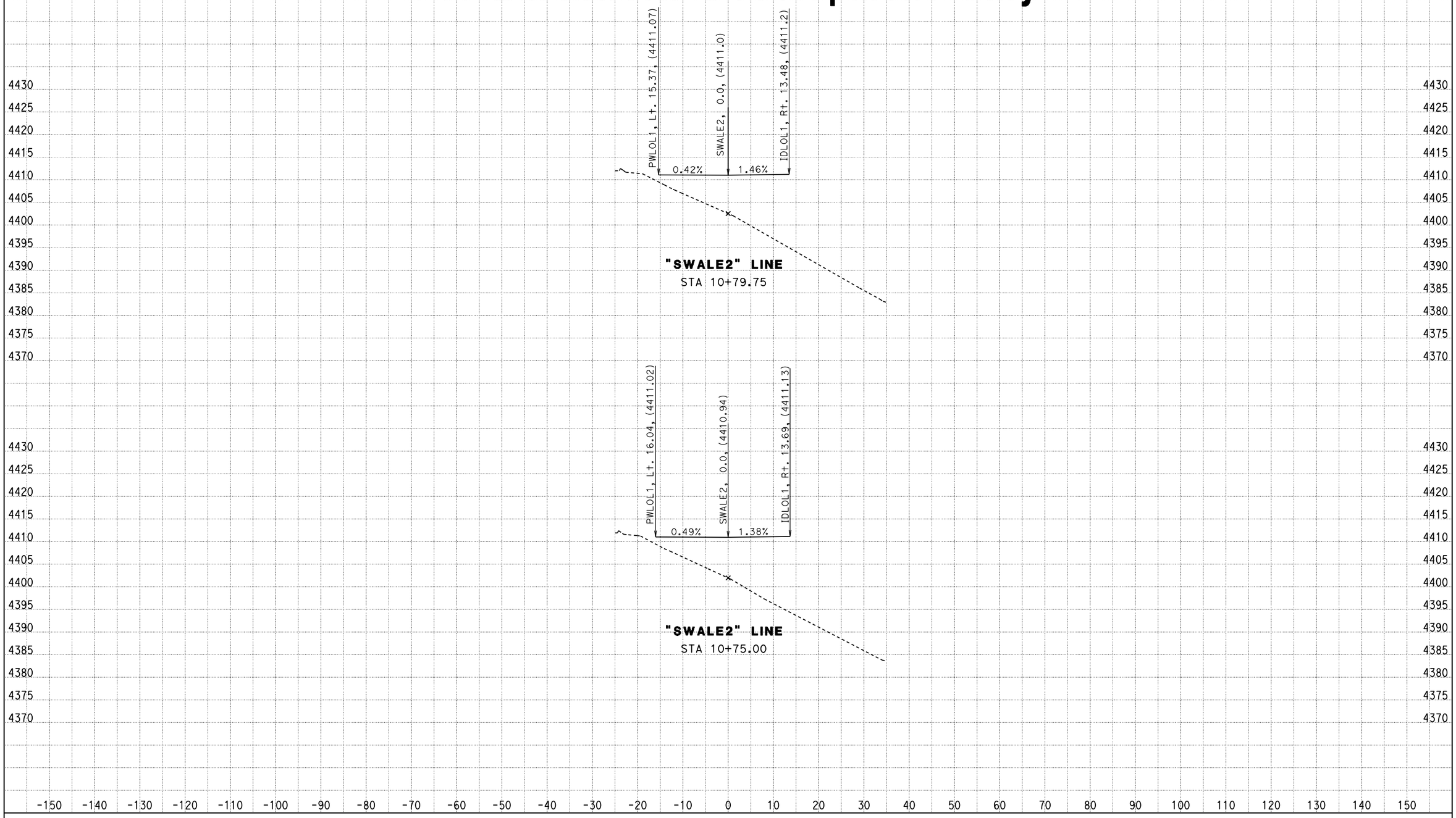

DATE: 1/8/2015

SCALE: 1" = 10' Horiz.
1" = 10' Vert.
All Dimensions are US Survey Feet

SWALE2
CROSS SECTIONS
SHEET 6

KC Project: 0M020 File: L:\002_Projects\District_6\06-0M020\500_Contract_Preparation\510_Plans\2013 PSE\Survey's_4-1-2014\Survey Submittal\0m0201_EARS\0M0201_EAR\des-deck.ear

For Earthwork Development Only

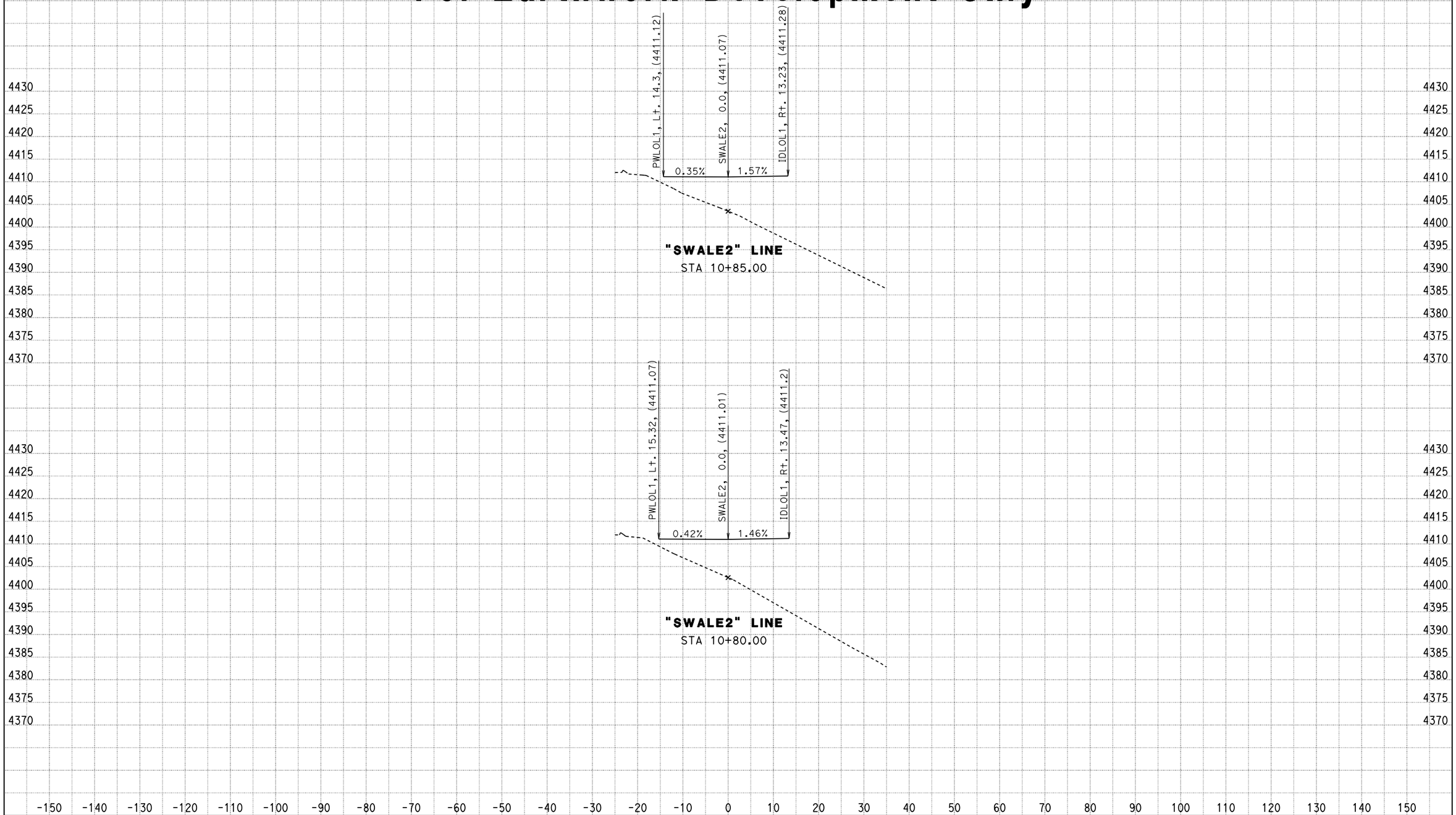

DATE: 1/8/2015

SCALE: 1" = 10' Horiz.
1" = 10' Vert.
All Dimensions are US Survey Feet

SWALE2
CROSS SECTIONS
SHEET 7

KC Project: OM020 File: L:\002_Projects\District_6\06-OM020\500_Contract_Preparation\510_Plans\2013 PSE\Survey's_4-1-2014\Survey Submittal\Om0201_EARS\OM0201_EAR\des-deck.ear

For Earthwork Development Only

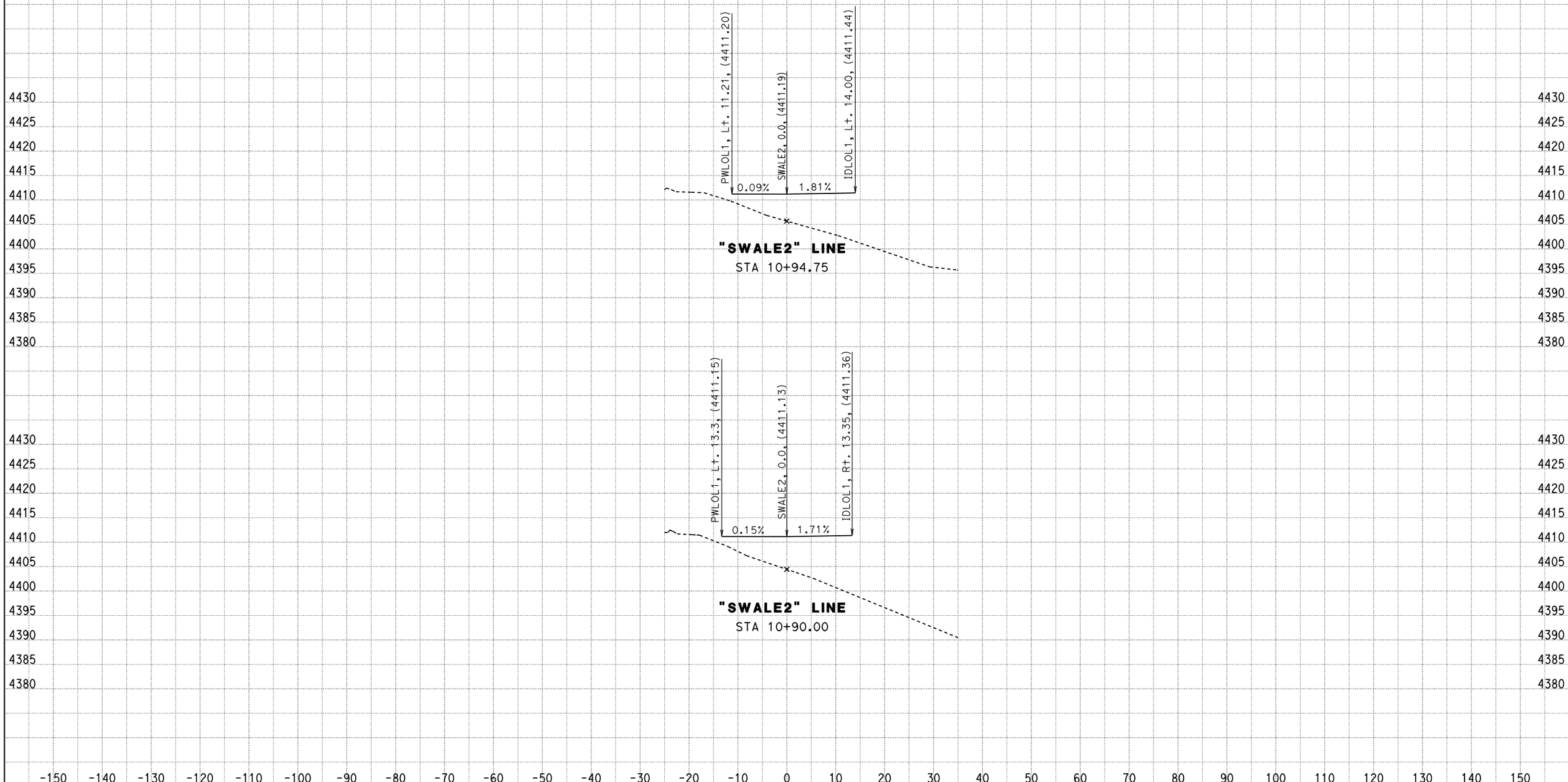

DATE: 1/8/2015

SCALE: 1" = 10' Horiz.
1" = 10' Vert.
All Dimensions are US Survey Feet

SWALE2
CROSS SECTIONS
SHEET 8

KC Project: OM020 File: L:\002_Projects\District_6\06-OM020\500_Contract_Preparation\510_Plans\2013 PSE\Survey's_4-1-2014\Survey Submittal\Om0201_EARS\OM0201_EAR\des-deck.ear

For Earthwork Development Only

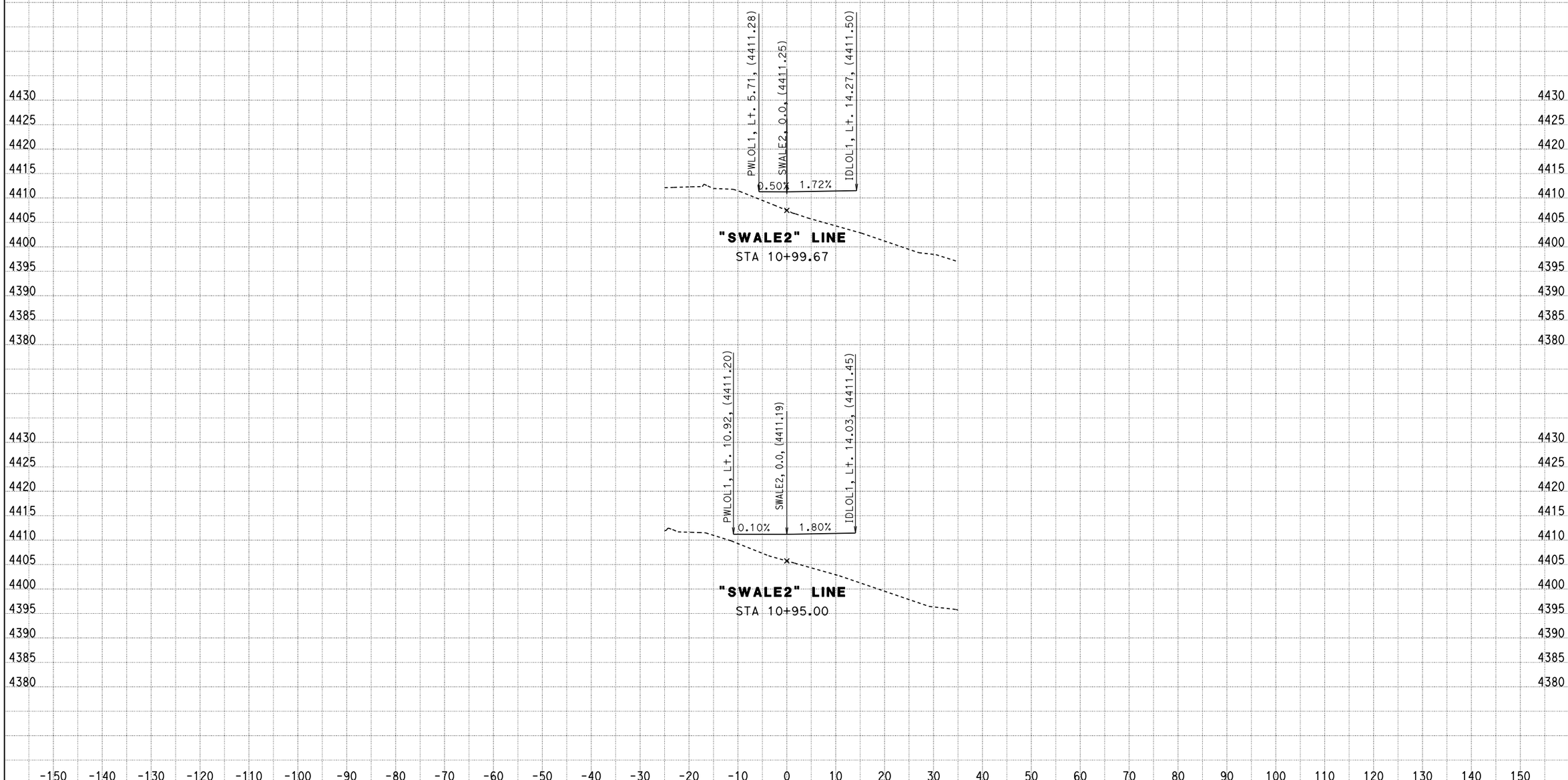

DATE: 1/8/2015

SCALE: 1" = 10' Horiz.
1" = 10' Vert.
All Dimensions are US Survey Feet

SWALE2
CROSS SECTIONS
SHEET 9

KC Project: OM020 File: L:\002_Projects\District_6\06-OM020\500_Contract_Preparation\510_Plans\2013 PSE\Survey's_4-1-2014\Survey Submittal\Om0201_EARS\OM0201_EAR\des-deck.ear

For Earthwork Development Only

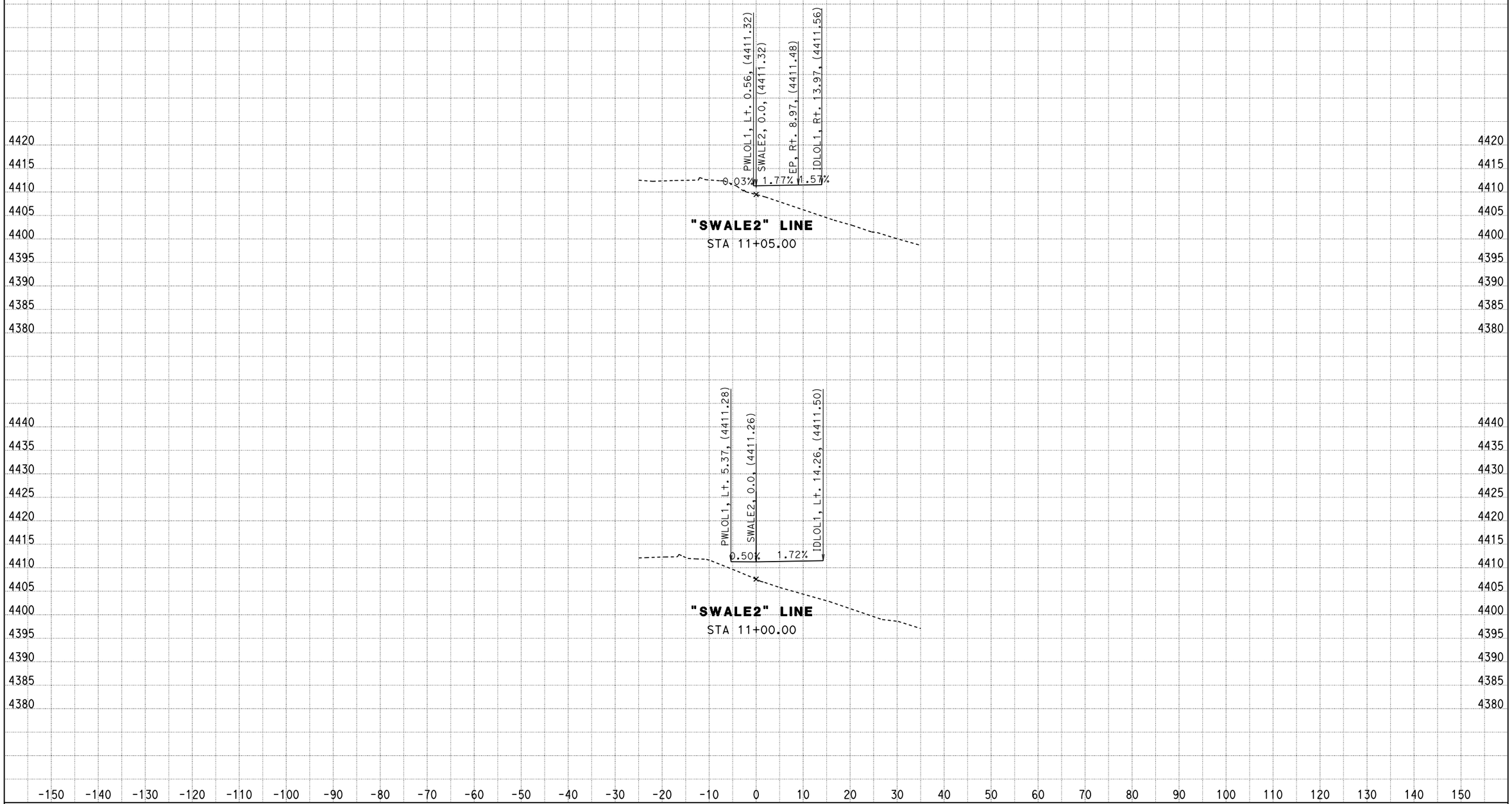

DATE: 1/8/2015

SCALE: 1" = 10' Horiz.
1" = 10' Vert.
All Dimensions are US Survey Feet

SWALE2
CROSS SECTIONS
SHEET 10

KC Project: 0M020 File: L:\002_Projects\District_6\06-0M020\500_Contract_Preparation\510_Plans\2013 PSE\Survey's_4-1-2014\Survey Submittal\0m0201_EARS\0M0201_EAR\des-deck.ear

For Earthwork Development Only

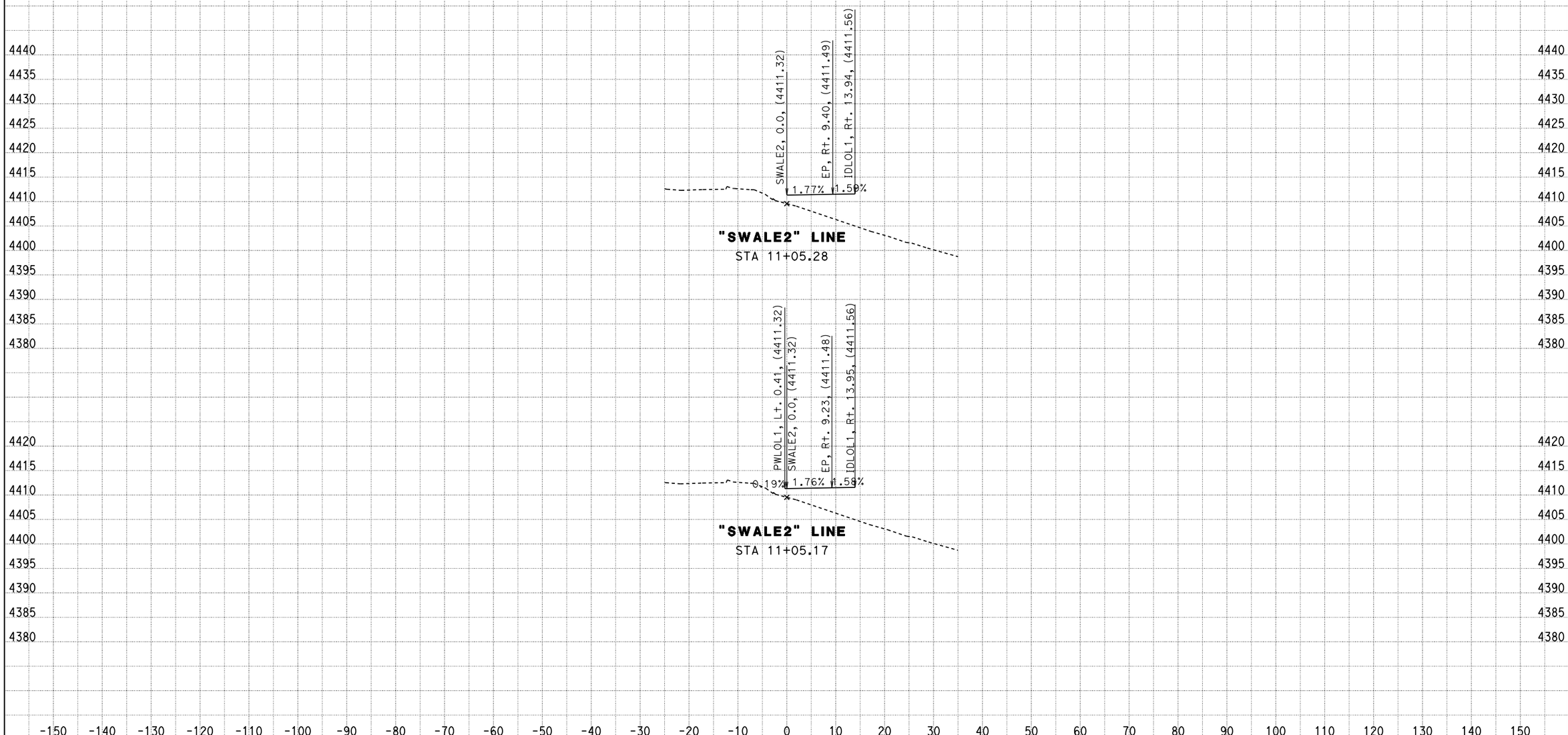

DATE: 1/8/2015

SCALE: 1" = 10' Horiz.
1" = 10' Vert.

All Dimensions are US Survey Feet

SWALE2
CROSS SECTIONS

SHEET 11

KC Project: 0M020 File: L:\002_Projects\District_6\06-0M020\500_Contract_Preparation\510_Plans\2013 PSE\Survey's_4-1-2014\Survey Submittal\0m0201_EARS\0M0201_EAR\des-deck.ear