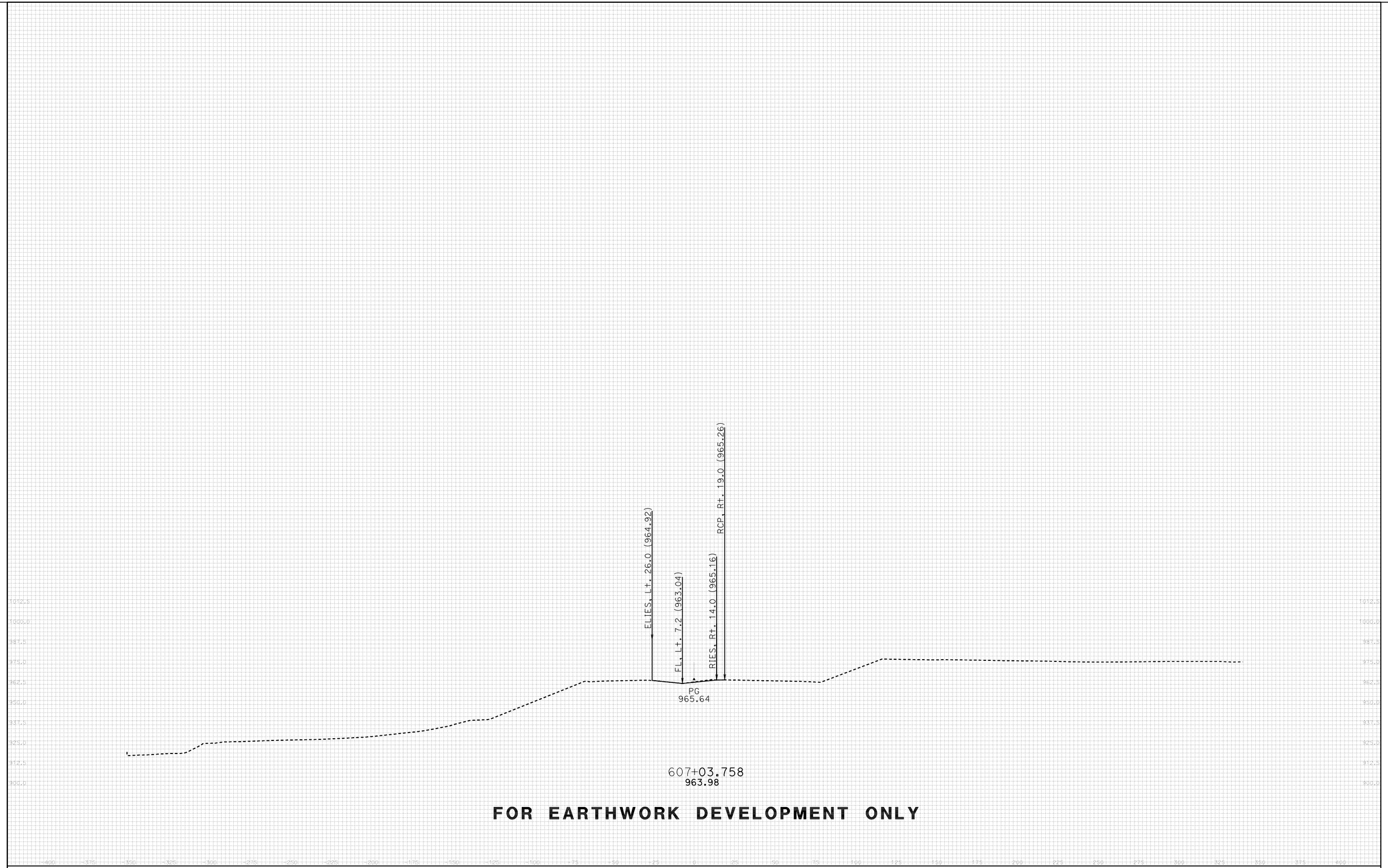

KC Project: 46WH2A File: D:.WH2A\EAR\EARTHWORK\wh2a_sub.ear

DATE: 11/17/2011

All Dimensions are US Survey Feet

PROJECT ID: SLO-46
CONTRACT: 05-330771
DIST/CO/RTE/PM: 05-SLO-46-40.7/46.3

SCALE: 1" = 25' Horiz.
1" = 25' Vert.

RTE46
CROSS SECTIONS
SHEET 1 OF 152

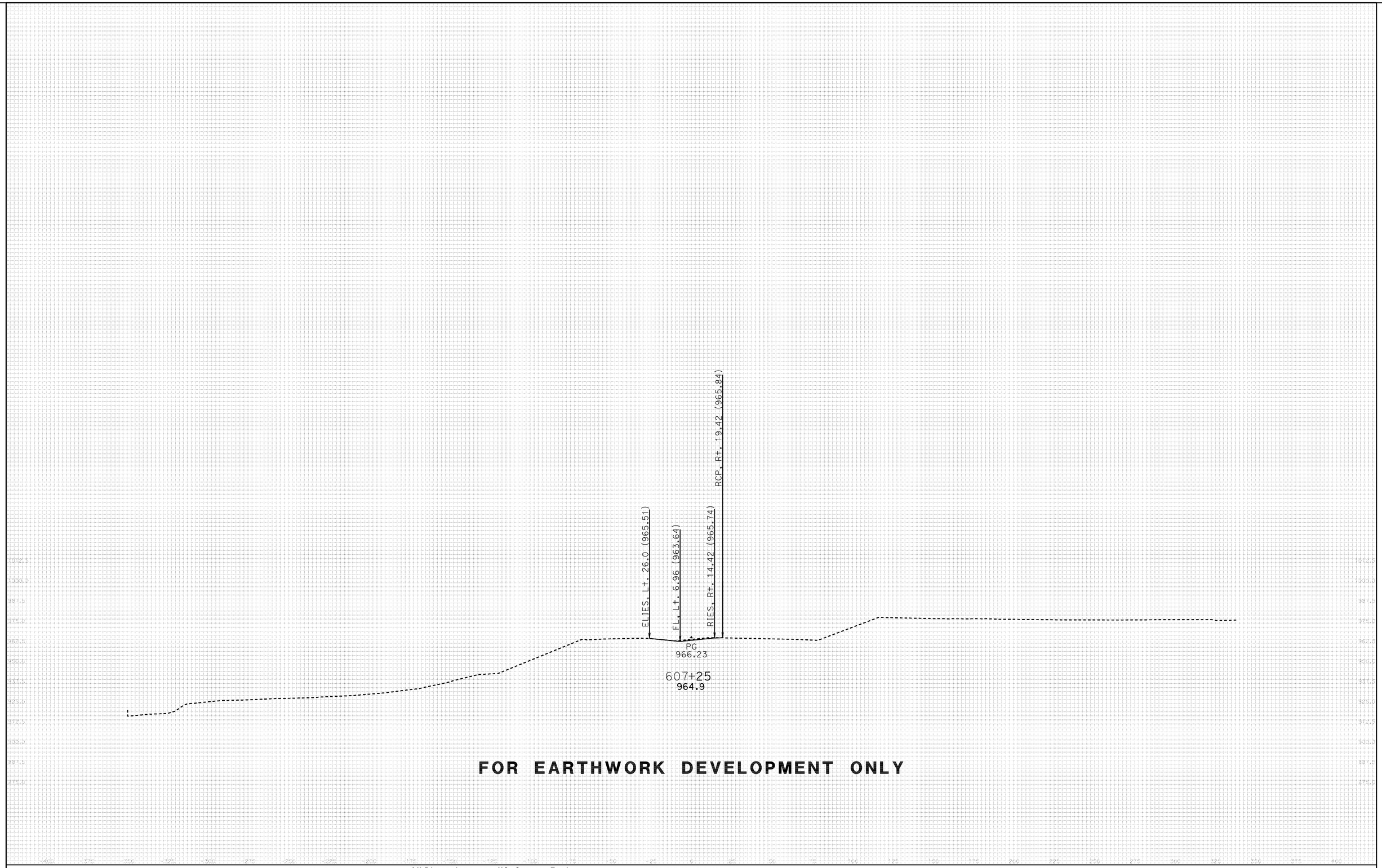

DATE: 11/17/2011

All Dimensions are US Survey Feet

PROJECT ID: SLO-46
CONTRACT: 05-330771
DIST/CO/RTE/PM: 05-SLO-46-40.7/46.3

SCALE: 1" = 25' Horiz.
1" = 25' Vert.

RTE46
CROSS SECTIONS
SHEET 2 OF 152

KC Project: 46WH2A File: D:.WH2A\EAR\EARTHWORK\wh2a_sub.ear



DATE: 11/17/2011

All Dimensions are US Survey Feet

PROJECT ID: SLO-46
CONTRACT: 05-330771
DIST/CO/RTE/PM: 05-SLO-46-40.7/46.3

SCALE: 1" = 25' Horiz.
1" = 25' Vert.

RTE46
CROSS SECTIONS
SHEET 3 OF 152

KC Project: 46WH2A File: D:.WH2A\EAR\EARTHWORK\wh2a_sub.ear

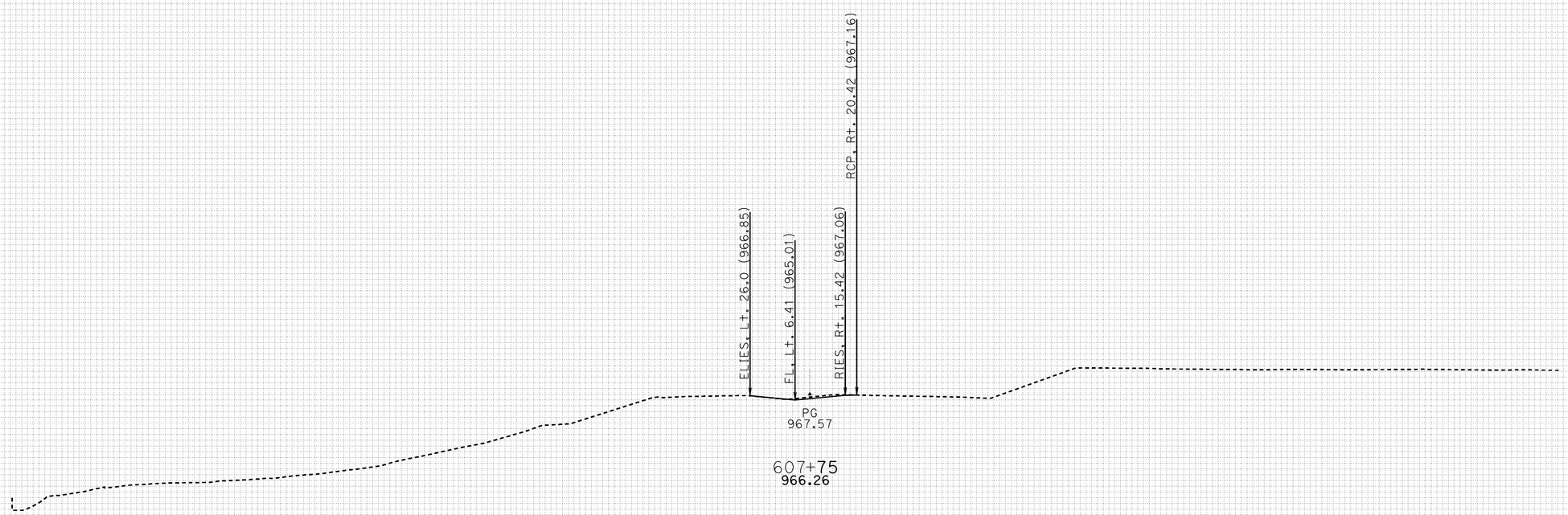

FOR EARTHWORK DEVELOPMENT ONLY

DATE: 11/17/2011

All Dimensions are US Survey Feet

PROJECT ID: SLO-46
CONTRACT: 05-330771
DIST/CO/RTE/PM: 05-SLO-46-40.7/46.3

SCALE: 1" = 25' Horiz.
1" = 25' Vert.

RTE46
CROSS SECTIONS
SHEET 4 OF 152

KC Project: 46WH2A File: D:.WH2A\EAR\EARTHWORK\wh2a_sub.ear



DATE: 11/17/2011

All Dimensions are US Survey Feet

KC Project: 46WH2A File: D:.WH2A\EAR\EARTHWORK\wh2a_sub.ear

PROJECT ID: SLO-46
CONTRACT: 05-330771
DIST/CO/RTE/PM: 05-SLO-46-40.7/46.3

SCALE: 1" = 25' Horiz.
1" = 25' Vert.

RTE46
CROSS SECTIONS
SHEET 5 OF 152



DATE: 11/17/2011

All Dimensions are US Survey Feet

PROJECT ID: SLO-46
CONTRACT: 05-330771
DIST/CO/RTE/PM: 05-SLO-46-40.7/46.3

SCALE: 1" = 25' Horiz.
1" = 25' Vert.

RTE46
CROSS SECTIONS
SHEET 6 OF 152

KC Project: 46WH2A File: D:.WH2A\EAR\EARTHWORK\wh2a_sub.ear

DATE: 11/17/2011

All Dimensions are US Survey Feet

KC Project: 46WH2A File: D:.WH2A\EAR\EARTHWORK\wh2a_sub.ear

PROJECT ID: SLO-46
CONTRACT: 05-330771
DIST/CO/RTE/PM: 05-SLO-46-40.7/46.3

SCALE: 1" = 25' Horiz.
1" = 25' Vert.

RTE46
CROSS SECTIONS
SHEET 7 OF 152

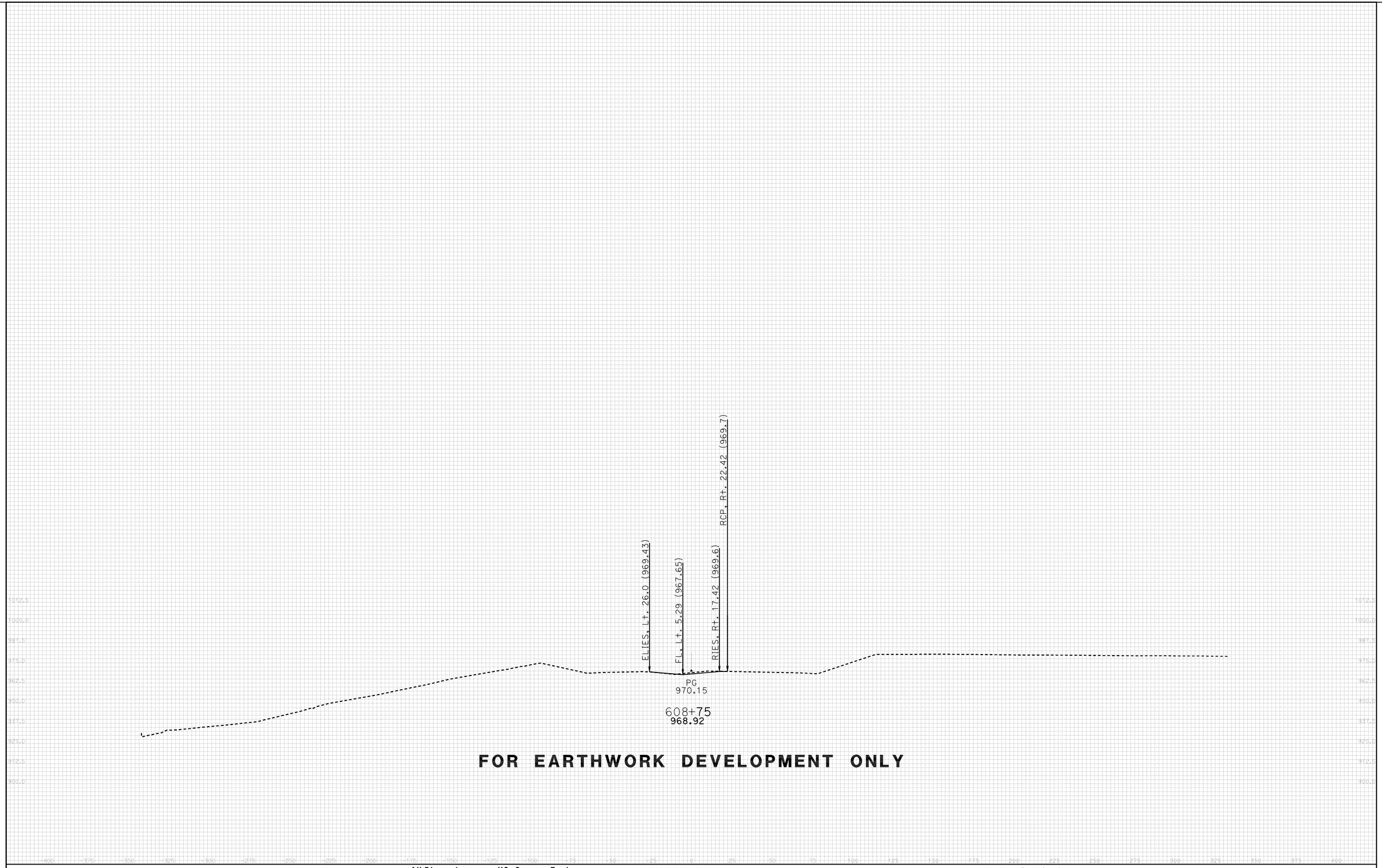

DATE: 11/17/2011

All Dimensions are US Survey Feet

KC Project: 46WH2A File: D:.WH2A\EAR\EARTHWORK\wh2a_sub.ear

PROJECT ID: SLO-46
CONTRACT: 05-330771
DIST/CO/RTE/PM: 05-SLO-46-40.7/46.3

SCALE: 1" = 25' Horiz.
1" = 25' Vert.

RTE46
CROSS SECTIONS
SHEET 8 OF 152

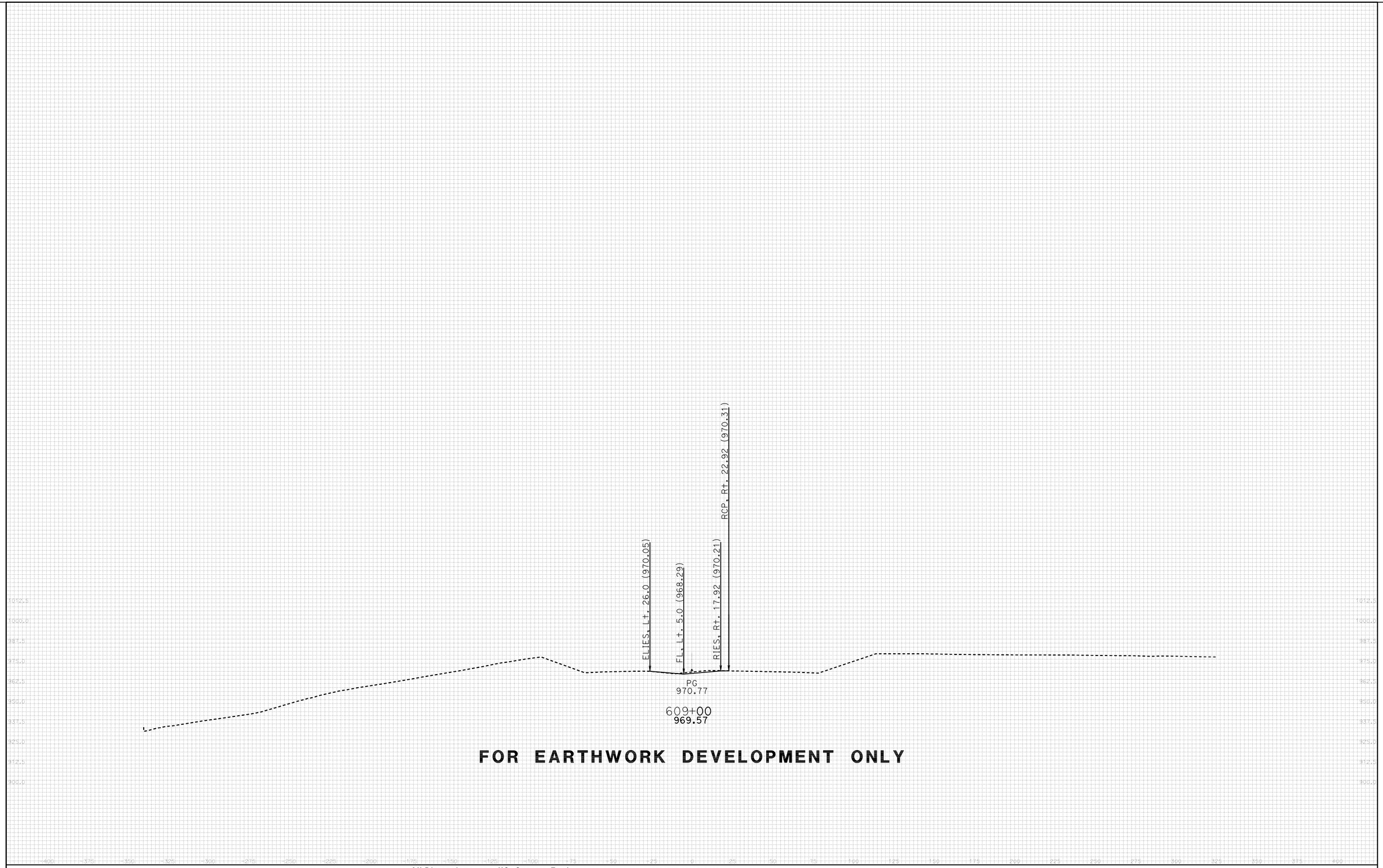

FOR EARTHWORK DEVELOPMENT ONLY

DATE: 11/17/2011

All Dimensions are US Survey Feet

KC Project: 46WH2A File: D:.WH2A\EAR\EARTHWORK\wh2a_sub.ear

PROJECT ID: SLO-46
CONTRACT: 05-3307T1
DIST/CO/RTE/PM: 05-SLO-46-40.7/46.3

SCALE: 1" = 25' Horiz.
1" = 25' Vert.

RTE46
CROSS SECTIONS
SHEET 9 OF 152

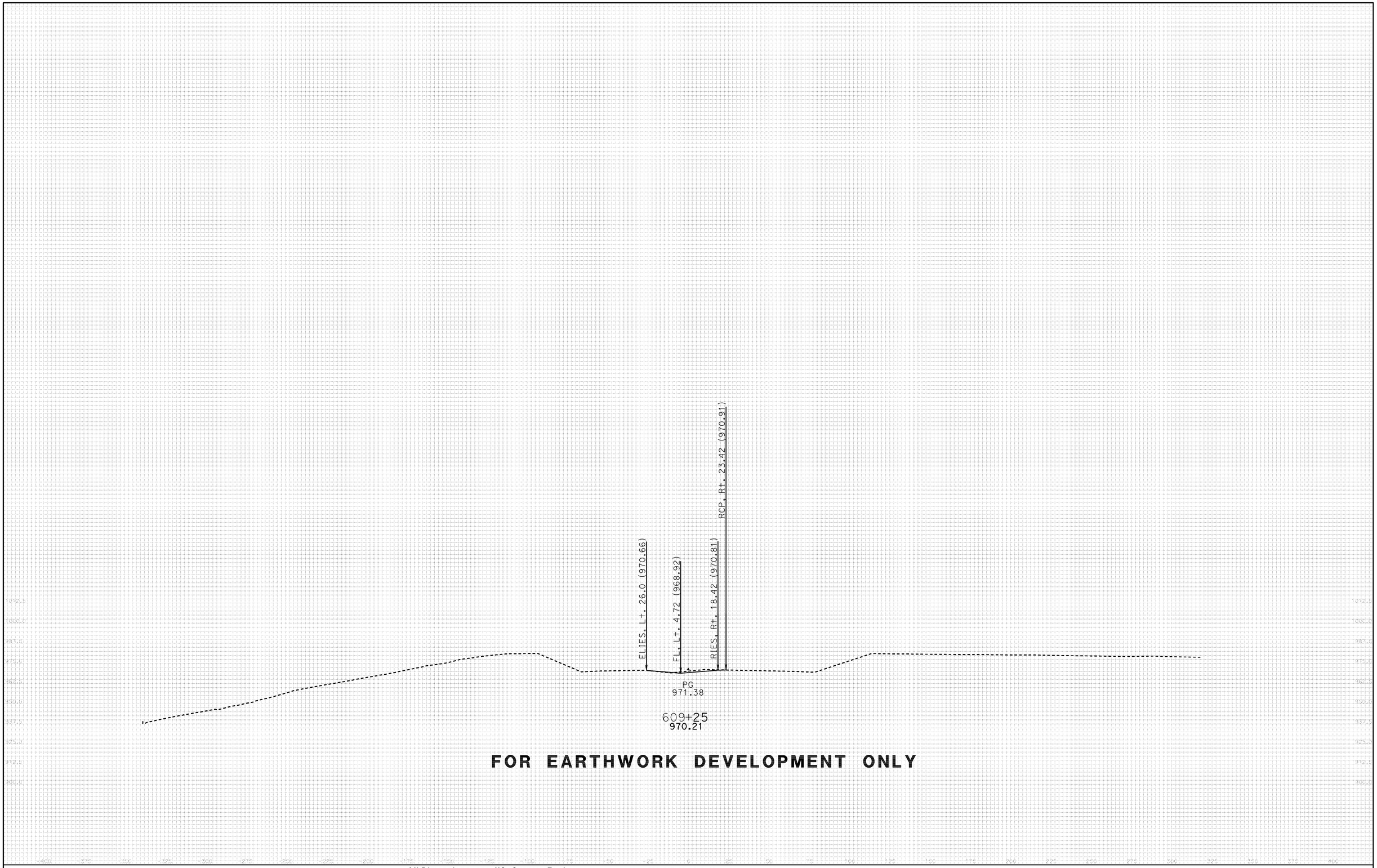

DATE: 11/17/2011

All Dimensions are US Survey Feet

PROJECT ID: SLO-46
CONTRACT: 05-330771
DIST/CO/RTE/PM: 05-SLO-46-40.7/46.3

SCALE: 1" = 25' Horiz.
1" = 25' Vert.

RTE46
CROSS SECTIONS
SHEET 10 OF 152

KC Project: 46WH2A File: D:.WH2A\EAR\EARTHWORK\wh2a_sub.ear

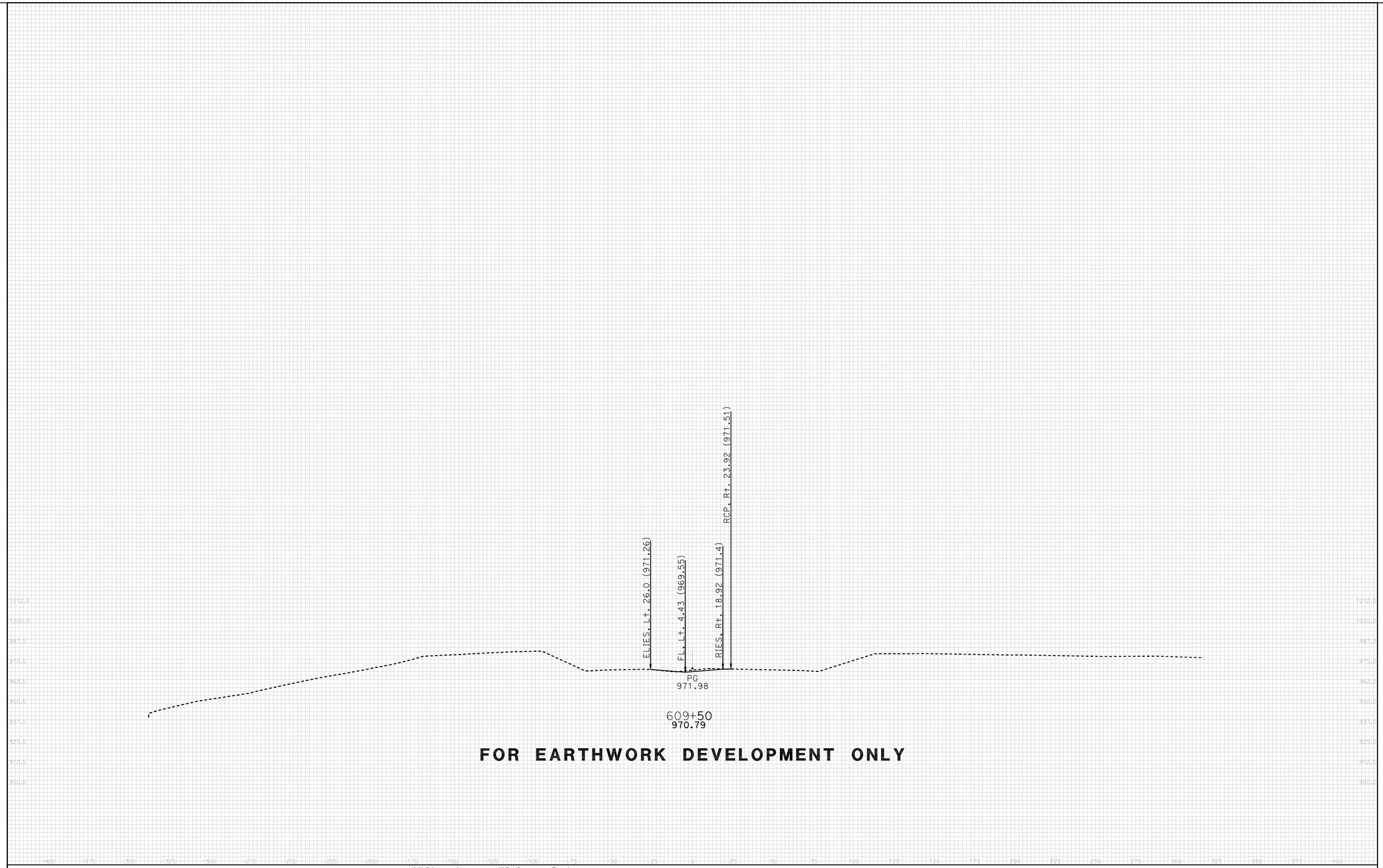

DATE: 11/17/2011

All Dimensions are US Survey Feet

KC Project: 46WH2A File: D:.WH2A\EAR\EARTHWORK\wh2a_sub.ear

PROJECT ID: SLO-46
CONTRACT: 05-330771
DIST/CO/RTE/PM: 05-SLO-46-40.7/46.3

SCALE: 1" = 25' Horiz.
1" = 25' Vert.

RTE46
CROSS SECTIONS
SHEET 11 OF 152

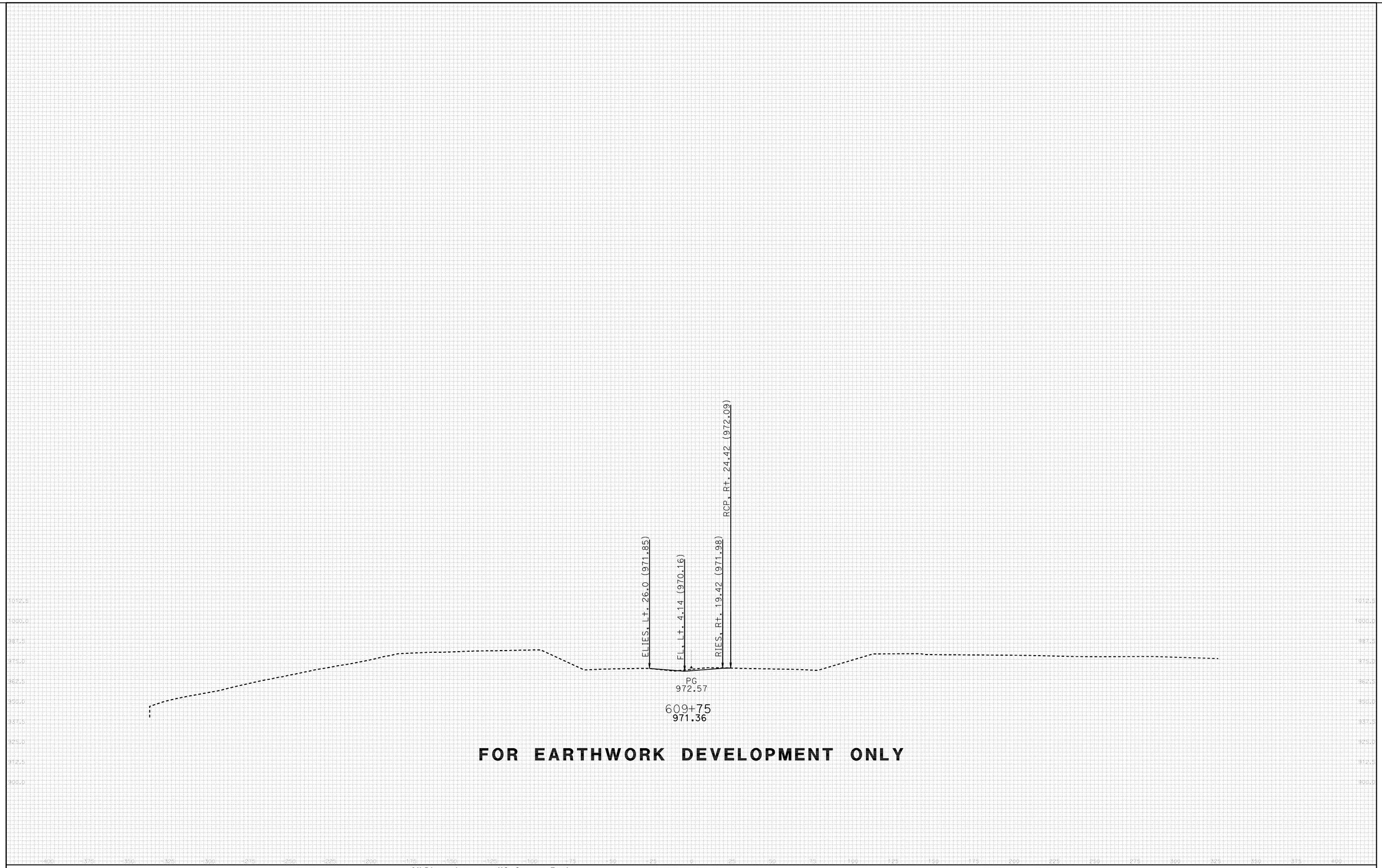

DATE: 11/17/2011

All Dimensions are US Survey Feet

PROJECT ID: SLO-46
CONTRACT: 05-330771
DIST/CO/RTE/PM: 05-SLO-46-40.7/46.3

SCALE: 1" = 25' Horiz.
1" = 25' Vert.

RTE46
CROSS SECTIONS
SHEET 12 OF 152

KC Project: 46WH2A File: D:.WH2A\EAR\EARTHWORK\wh2a_sub.ear

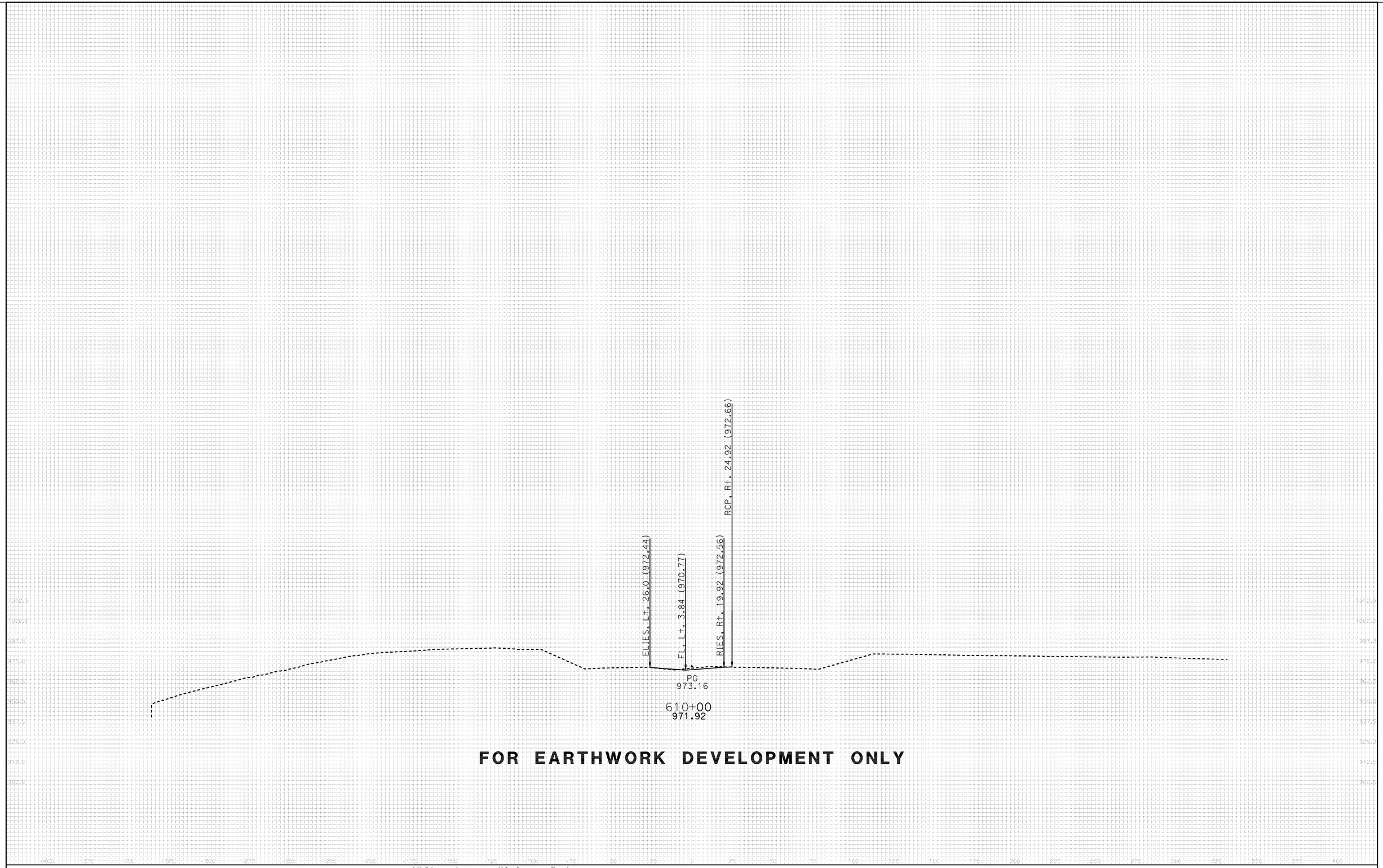

DATE: 11/17/2011

All Dimensions are US Survey Feet

KC Project: 46WH2A File: D:.WH2A\EAR\EARTHWORK\wh2a_sub.ear

PROJECT ID: SLO-46
CONTRACT: 05-330771
DIST/CO/RTE/PM: 05-SLO-46-40.7/46.3

SCALE: 1" = 25' Horiz.
1" = 25' Vert.

RTE46
CROSS SECTIONS
SHEET 13 OF 152

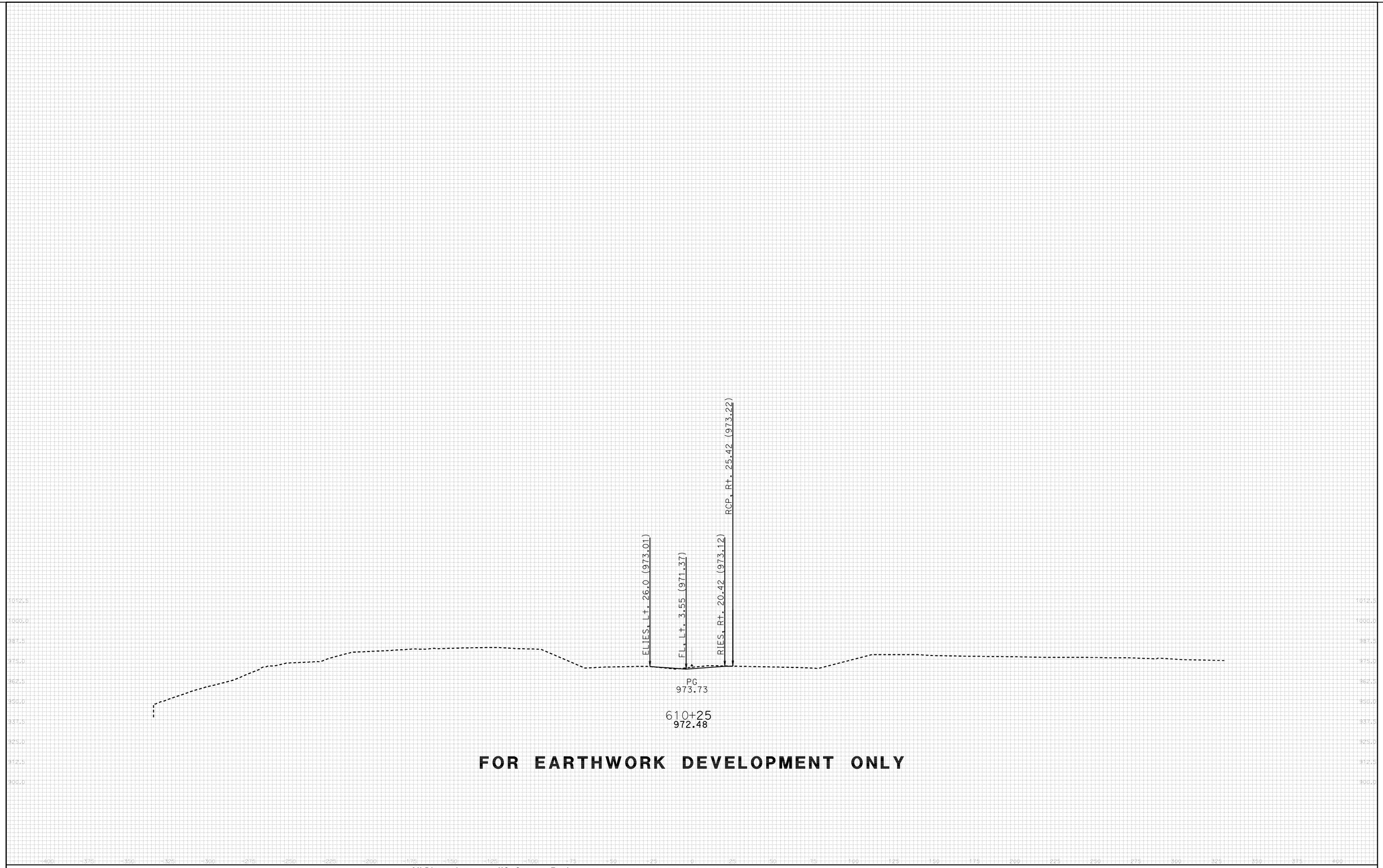

FOR EARTHWORK DEVELOPMENT ONLY

DATE: 11/17/2011

All Dimensions are US Survey Feet

KC Project: 46WH2A File: D:.WH2A\EAR\EARTHWORK\wh2a_sub.ear

PROJECT ID: SLO-46
CONTRACT: 05-330771
DIST/CO/RTE/PM: 05-SLO-46-40.7/46.3

SCALE: 1" = 25' Horiz.
1" = 25' Vert.

RTE46
CROSS SECTIONS
SHEET 14 OF 152

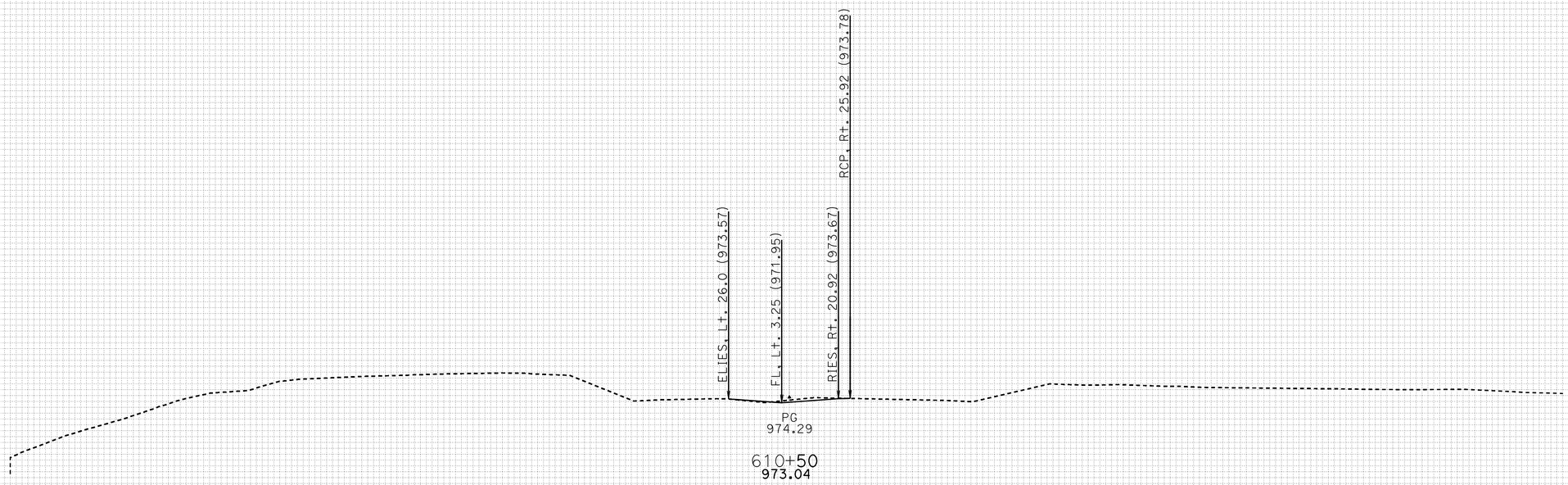

FOR EARTHWORK DEVELOPMENT ONLY

DATE: 11/17/2011

All Dimensions are US Survey Feet

PROJECT ID: SLO-46
CONTRACT: 05-330771
DIST/CO/RTE/PM: 05-SLO-46-40.7/46.3

SCALE: 1" = 25' Horiz.
1" = 25' Vert.

RTE46
CROSS SECTIONS
SHEET 15 OF 152

KC Project: 46WH2A File: D:.WH2A\EAR\EARTHWORK\wh2a_sub.ear

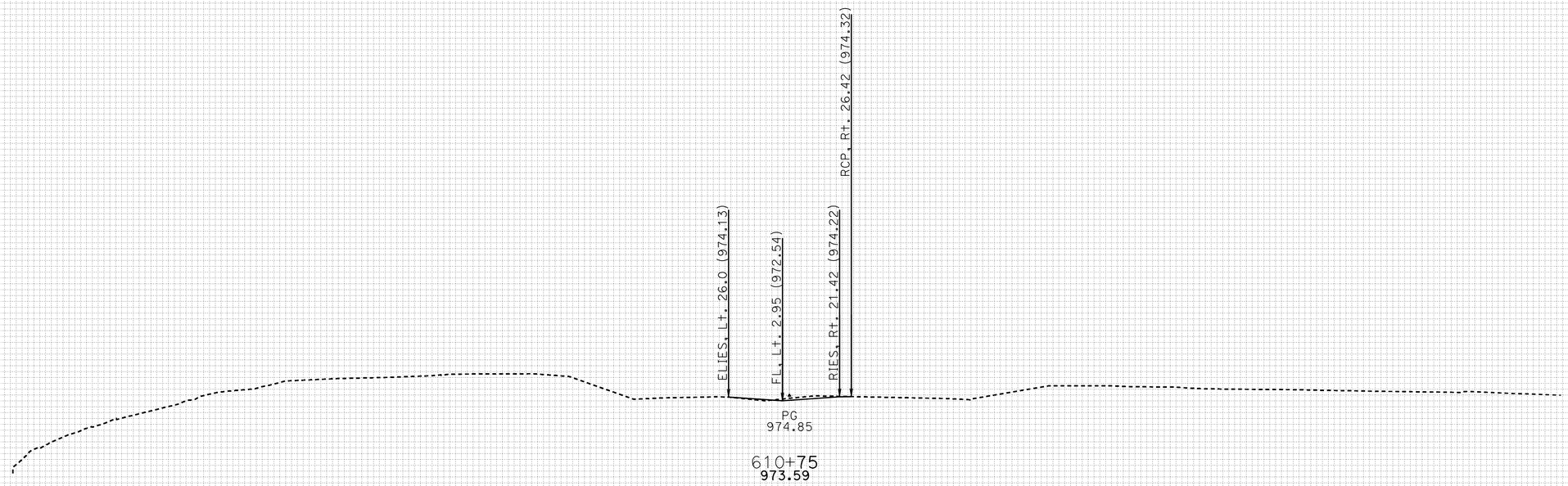

FOR EARTHWORK DEVELOPMENT ONLY

DATE: 11/17/2011

All Dimensions are US Survey Feet

PROJECT ID: SLO-46
CONTRACT: 05-330771
DIST/CO/RTE/PM: 05-SLO-46-40.7/46.3

SCALE: 1" = 25' Horiz.
1" = 25' Vert.

RTE46
CROSS SECTIONS
SHEET 16 OF 152

KC Project: 46WH2A File: D:.WH2A\EAR\EARTHWORK\wh2a_sub.ear

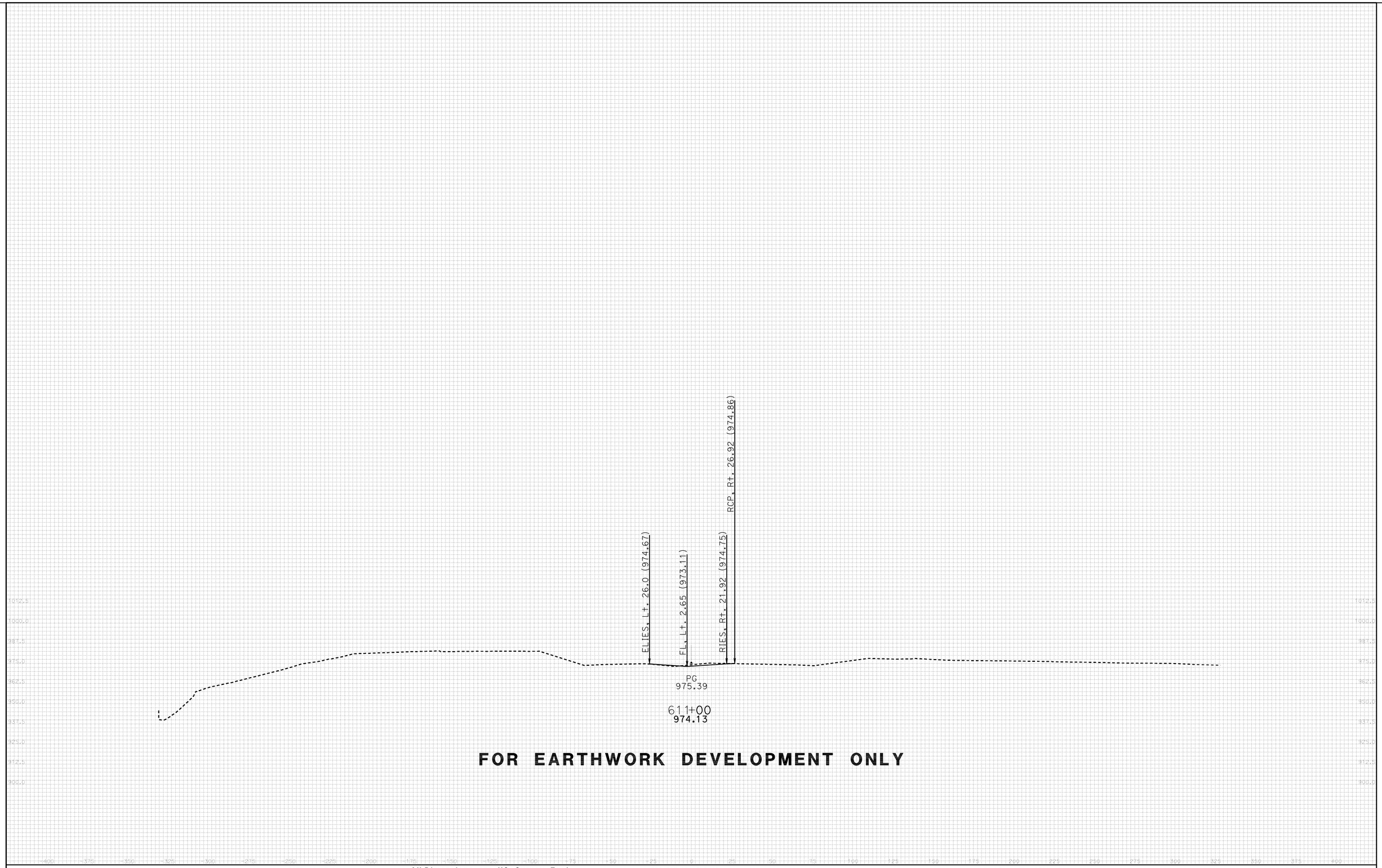

FOR EARTHWORK DEVELOPMENT ONLY

DATE: 11/17/2011

All Dimensions are US Survey Feet

KC Project: 46WH2A File: D:.WH2A\EAR\EARTHWORK\wh2a_sub.ear

PROJECT ID: SLO-46
CONTRACT: 05-330771
DIST/CO/RTE/PM: 05-SLO-46-40.7/46.3

SCALE: 1" = 25' Horiz.
1" = 25' Vert.

RTE46
CROSS SECTIONS
SHEET 17 OF 152

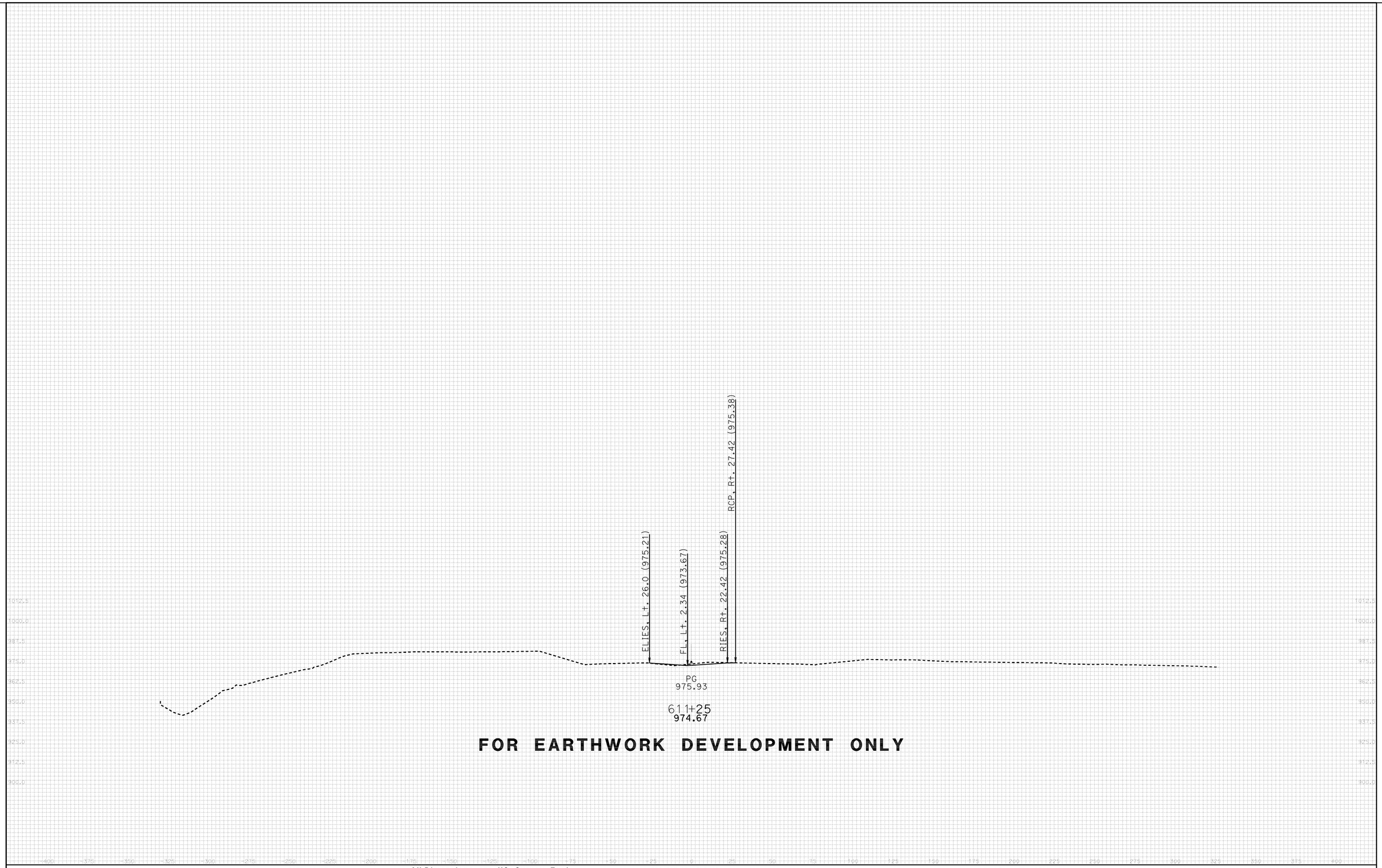

FOR EARTHWORK DEVELOPMENT ONLY

DATE: 11/17/2011

All Dimensions are US Survey Feet

PROJECT ID: SLO-46
CONTRACT: 05-330771
DIST/CO/RTE/PM: 05-SLO-46-40.7/46.3

SCALE: 1" = 25' Horiz.
1" = 25' Vert.

RTE46
CROSS SECTIONS
SHEET 18 OF 152

KC Project: 46WH2A File: D:.WH2A\EAR\EARTHWORK\wh2a_sub.ear

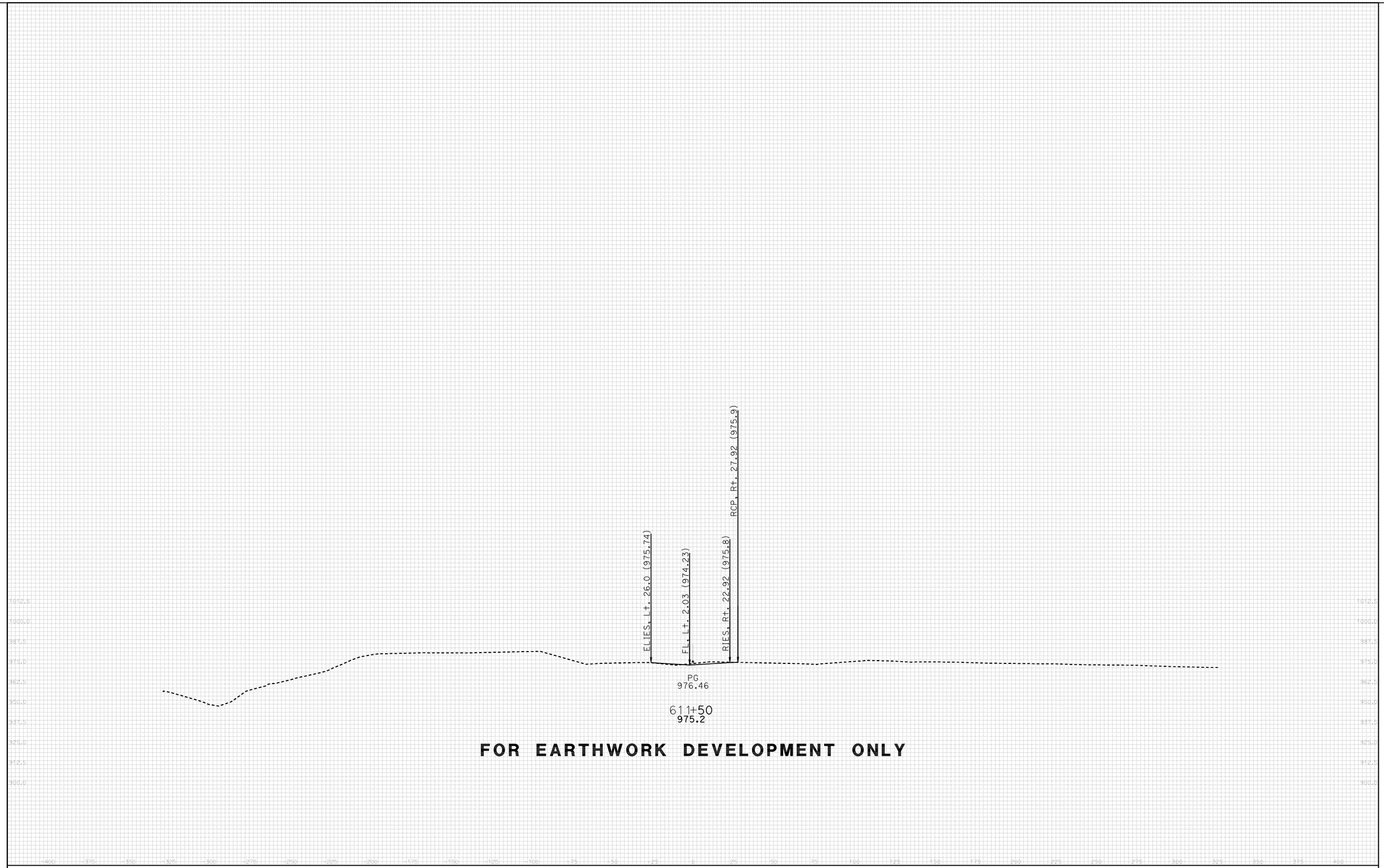

DATE: 11/17/2011

All Dimensions are US Survey Feet

KC Project: 46WH2A File: D:.WH2A\EAR\EARTHWORK\wh2a_sub.ear

PROJECT ID: SLO-46
CONTRACT: 05-330771
DIST/CO/RTE/PM: 05-SLO-46-40.7/46.3

SCALE: 1" = 25' Horiz.
1" = 25' Vert.

RTE46
CROSS SECTIONS
SHEET 19 OF 152

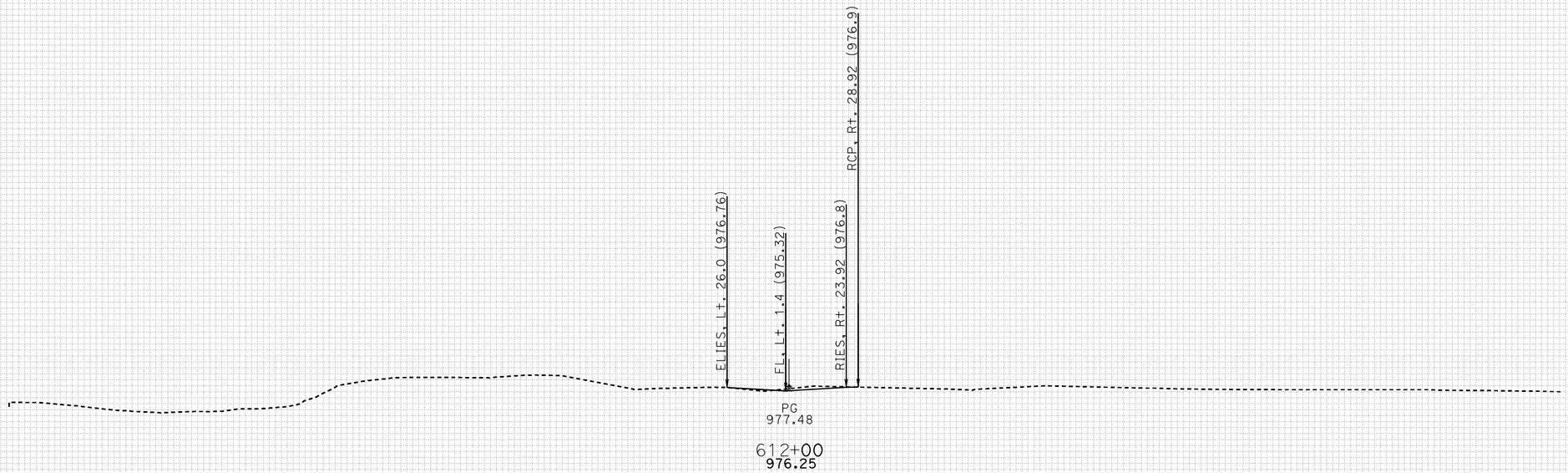

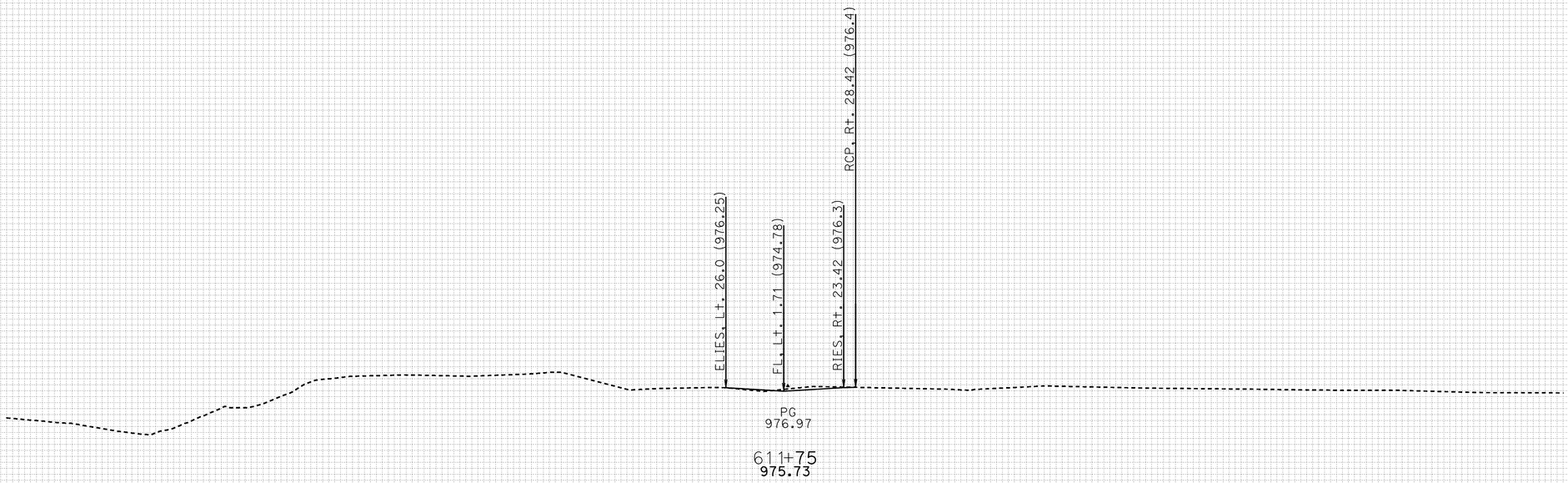

FOR EARTHWORK DEVELOPMENT ONLY

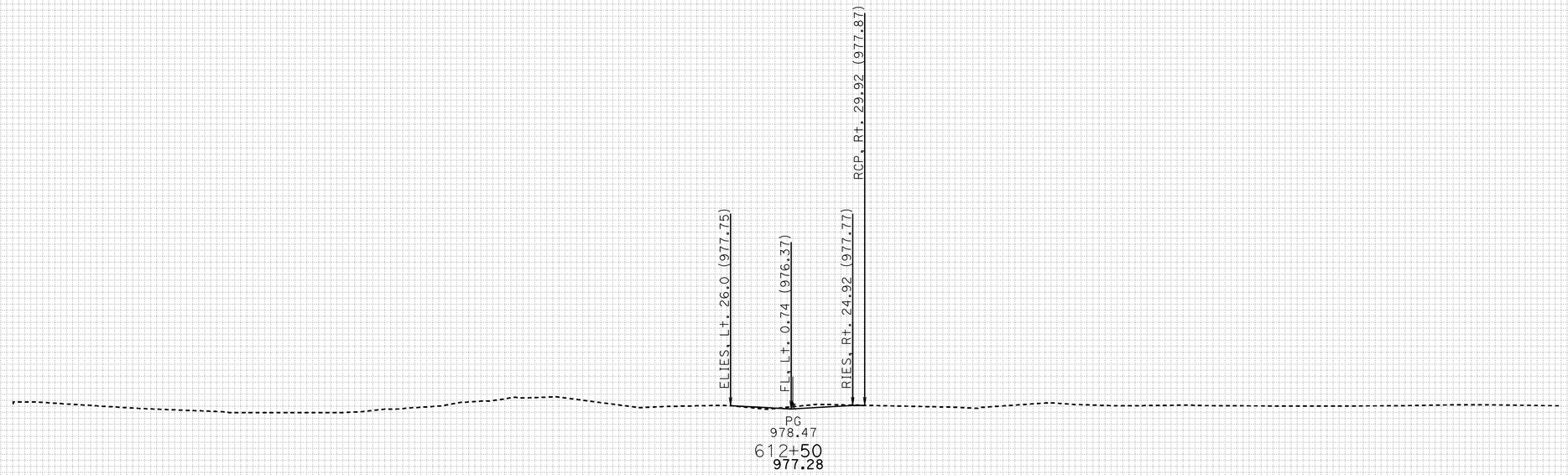

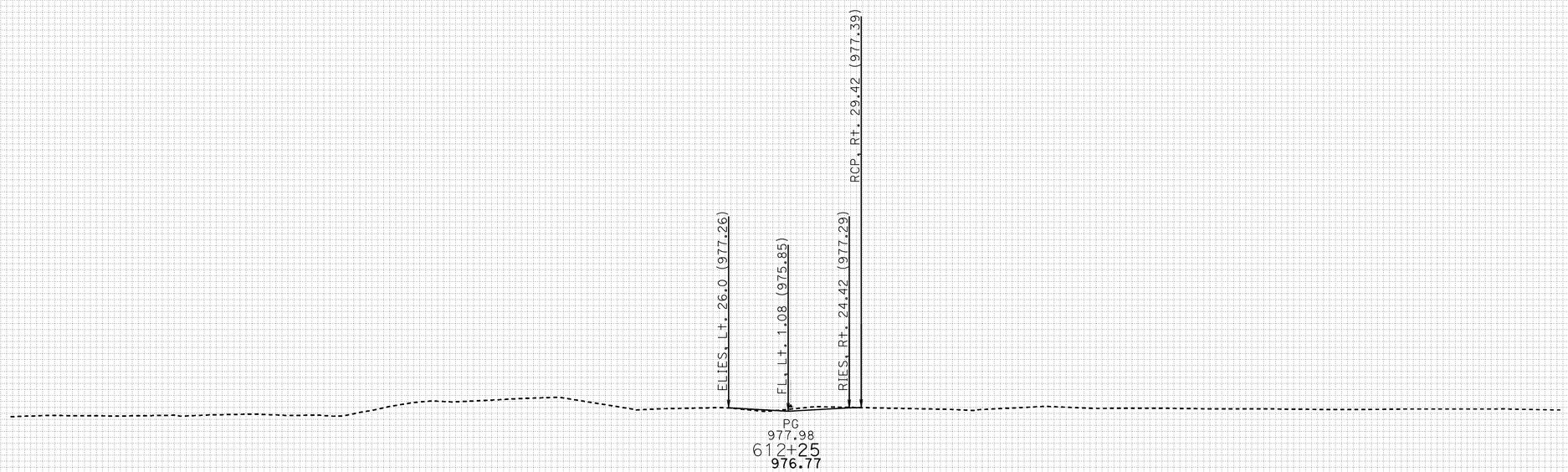

FOR EARTHWORK DEVELOPMENT ONLY

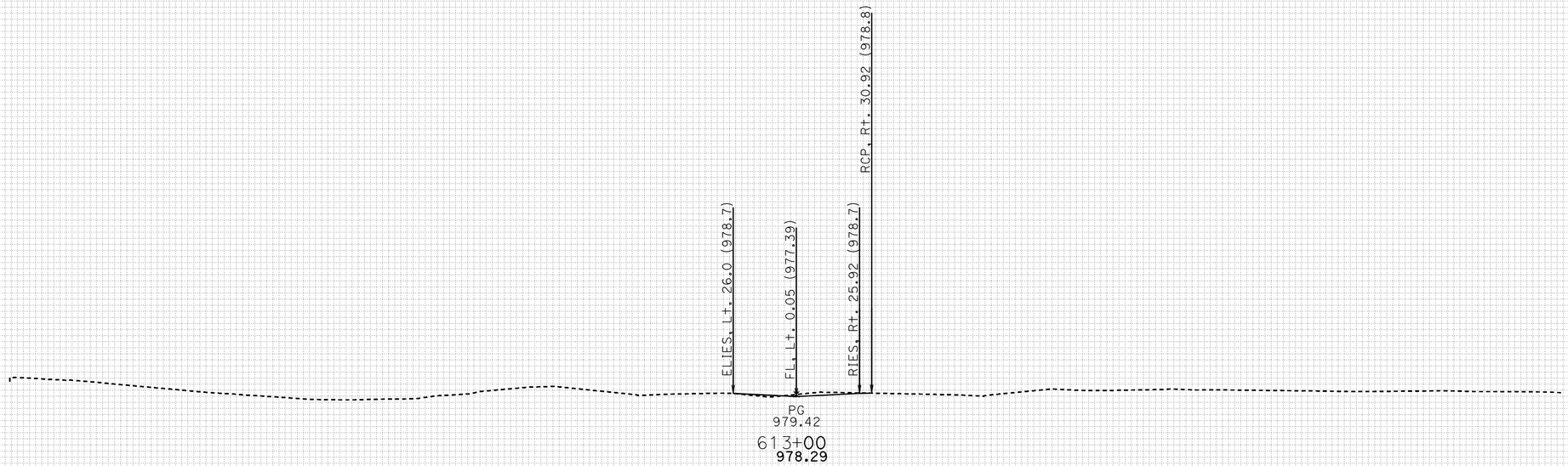

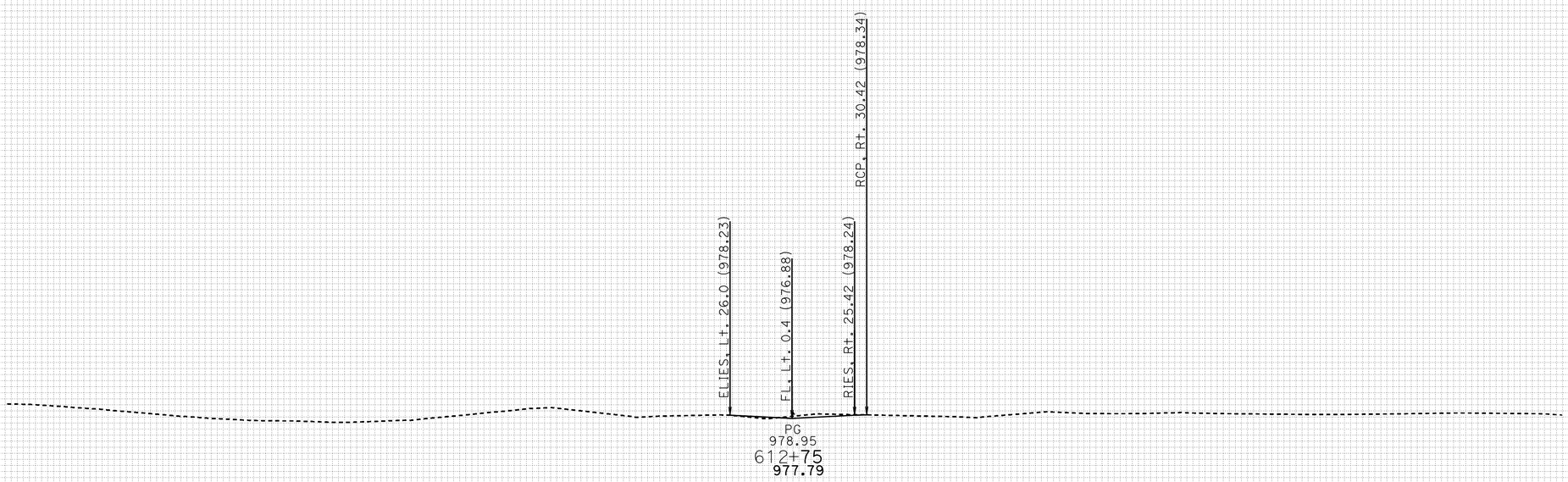

FOR EARTHWORK DEVELOPMENT ONLY

DATE: 11/17/2011

All Dimensions are US Survey Feet

PROJECT ID: SLO-46
CONTRACT: 05-330771
DIST/CO/RTE/PM: 05-SLO-46-40.7/46.3

SCALE: 1" = 25' Horiz.
1" = 25' Vert.

KC Project: 46WH2A File: D:.WH2A\EAR\EARTHWORK\wh2a_sub.ear

RTE46
CROSS SECTIONS
SHEET 22 OF 152

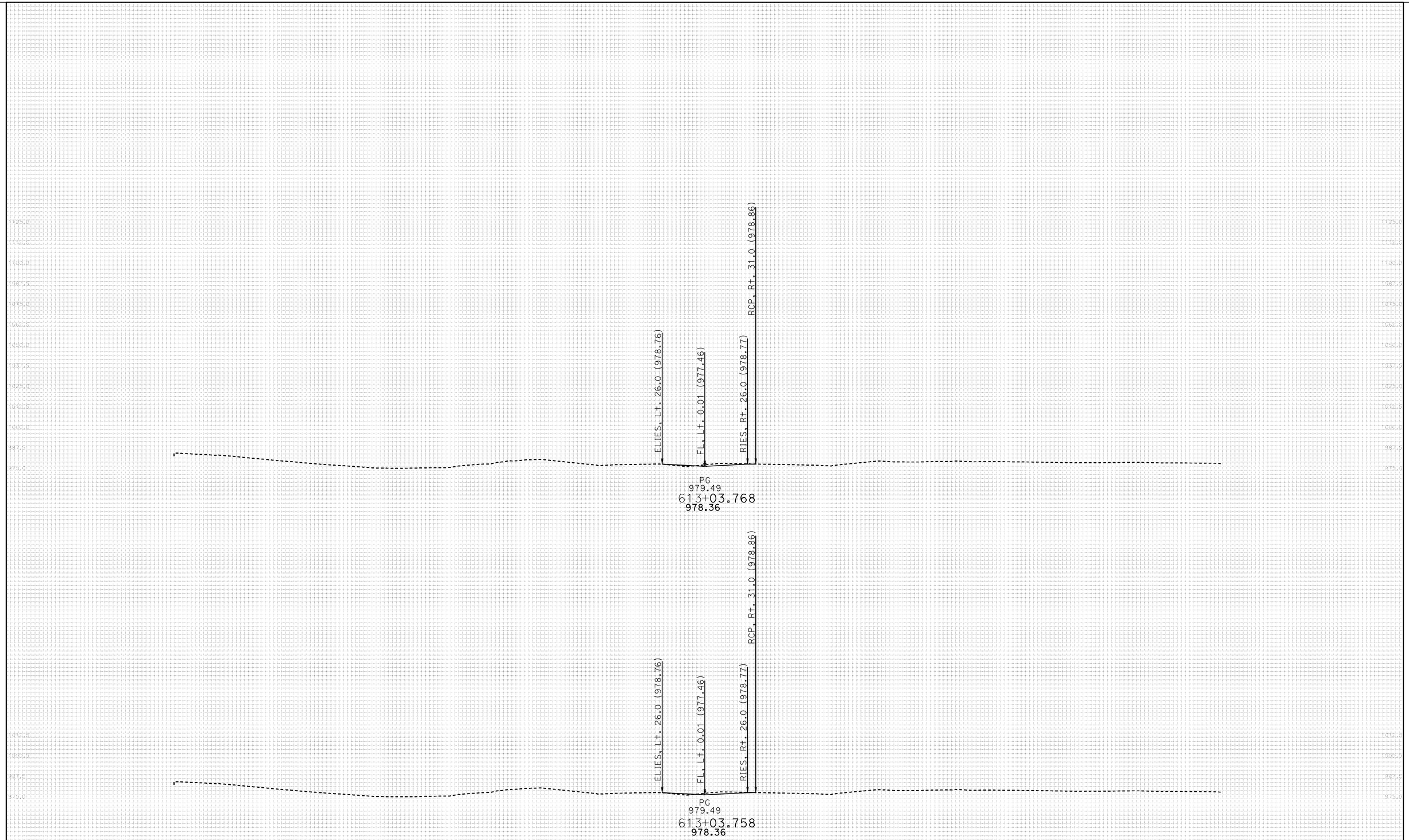

FOR EARTHWORK DEVELOPMENT ONLY

DATE: 11/17/2011

All Dimensions are US Survey Feet

KC Project: 46WH2A File: D:.WH2A\EAR\EARTHWORK\wh2a_sub.ear

PROJECT ID: SLO-46
CONTRACT: 05-330771
DIST/CO/RTE/PM: 05-SLO-46-40.7/46.3

SCALE: 1" = 25' Horiz.
1" = 25' Vert.

RTE46
CROSS SECTIONS
SHEET 23 OF 152

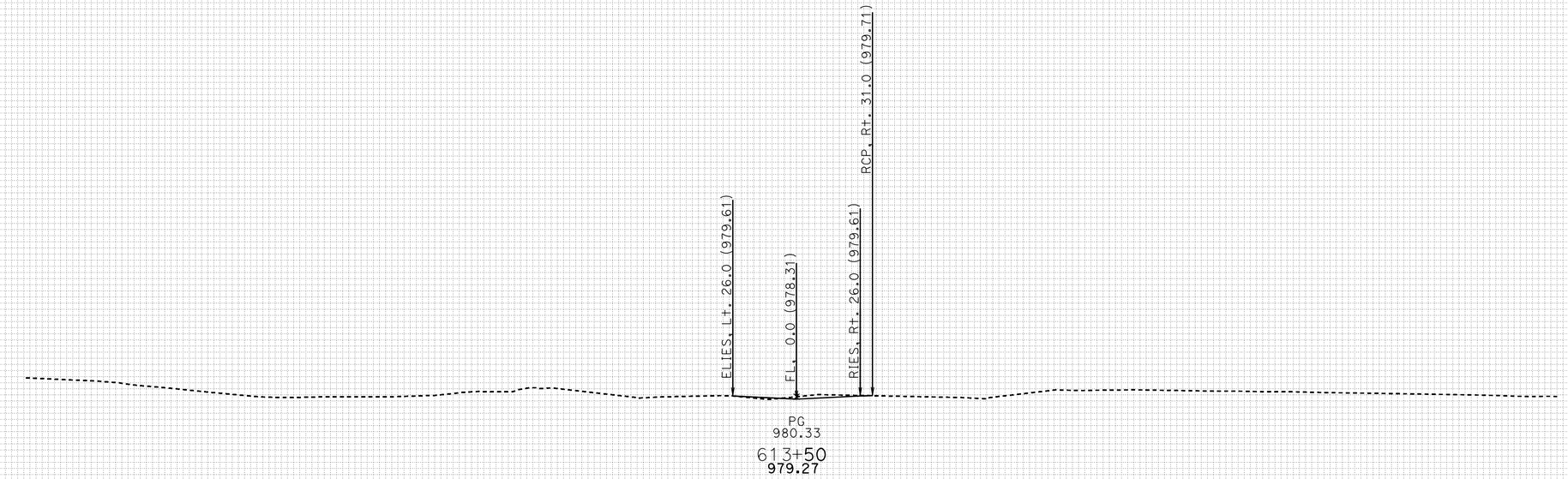

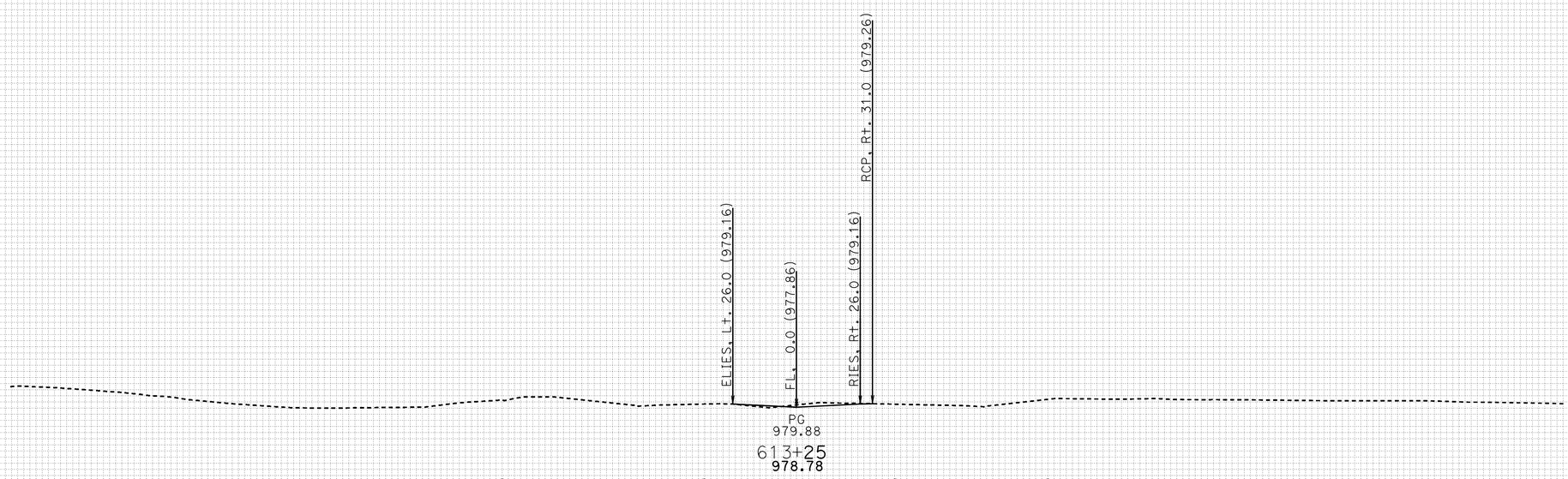

FOR EARTHWORK DEVELOPMENT ONLY

DATE: 11/17/2011

All Dimensions are US Survey Feet

PROJECT ID: SLO-46
CONTRACT: 05-330771
DIST/CO/RTE/PM: 05-SLO-46-40.7/46.3

SCALE: 1" = 25' Horiz.
1" = 25' Vert.

RTE46
CROSS SECTIONS
SHEET 24 OF 152

KC Project: 46WH2A File: D:.WH2A\EAR\EARTHWORK\wh2a_sub.ear

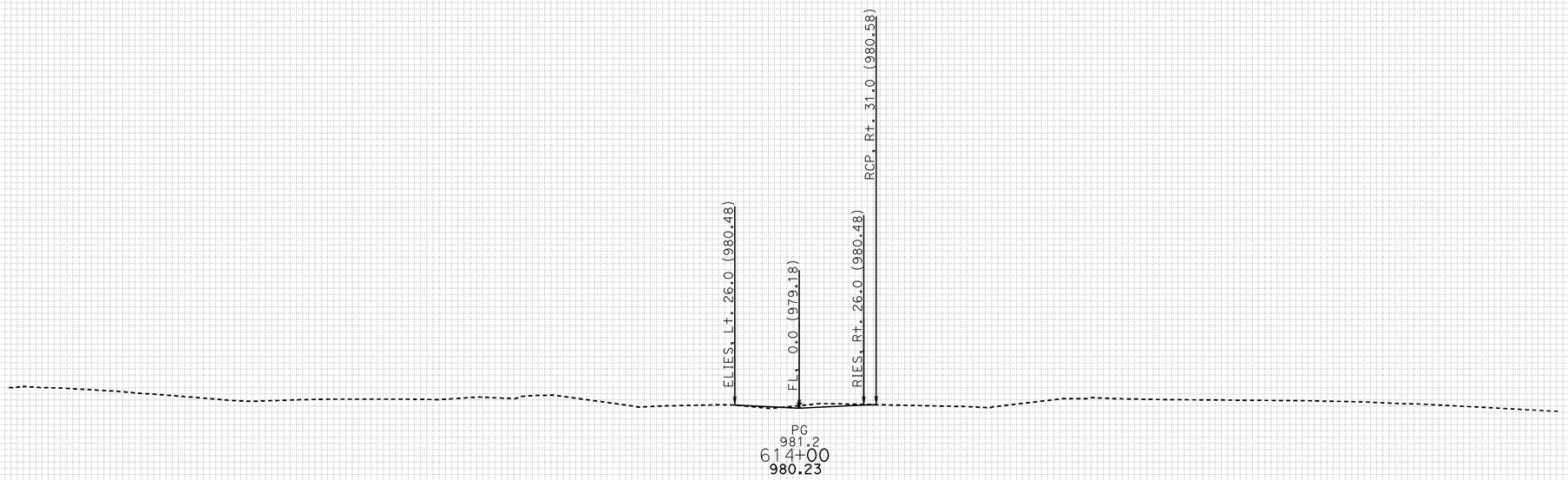

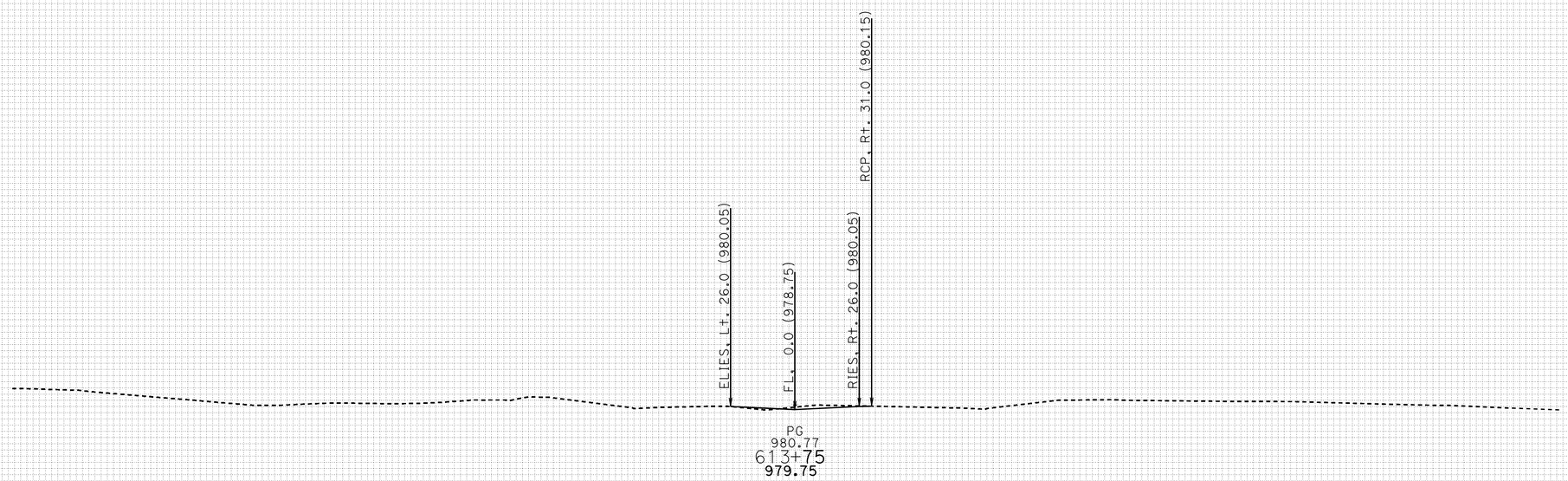

FOR EARTHWORK DEVELOPMENT ONLY

DATE: 11/17/2011

All Dimensions are US Survey Feet

PROJECT ID: SLO-46
CONTRACT: 05-330771
DIST/CO/RTE/PM: 05-SLO-46-40.7/46.3

SCALE: 1" = 25' Horiz.
1" = 25' Vert.

RTE46
CROSS SECTIONS
SHEET 25 OF 152

KC Project: 46WH2A File: D:.WH2A\EAR\EARTHWORK\wh2a_sub.ear

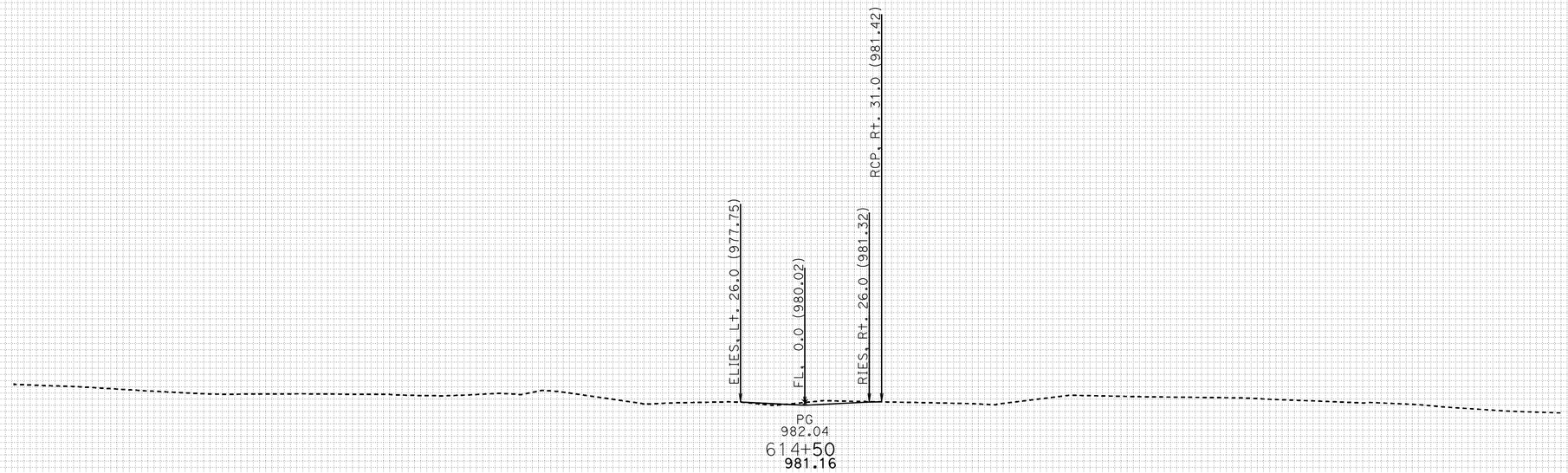

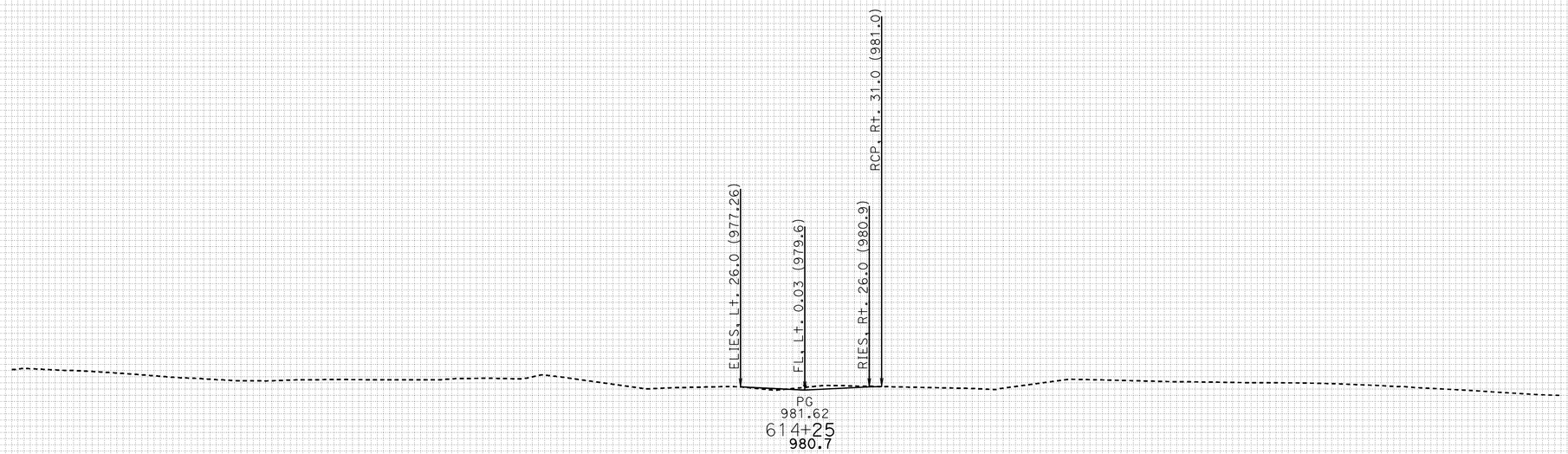

FOR EARTHWORK DEVELOPMENT ONLY

DATE: 11/17/2011

All Dimensions are US Survey Feet

PROJECT ID: SLO-46
CONTRACT: 05-330771
DIST/CO/RTE/PM: 05-SLO-46-40.7/46.3

SCALE: 1" = 25' Horiz.
1" = 25' Vert.

RTE46
CROSS SECTIONS
SHEET 26 OF 152

KC Project: 46WH2A File: D:.WH2A\EAR\EARTHWORK\wh2a_sub.ear

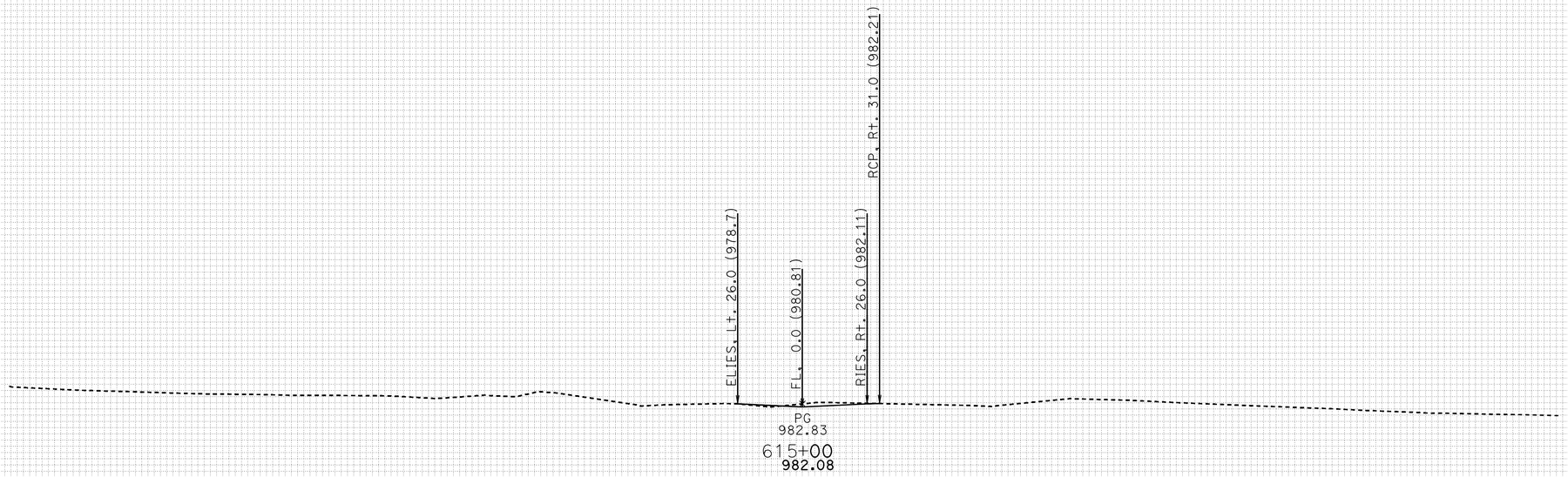

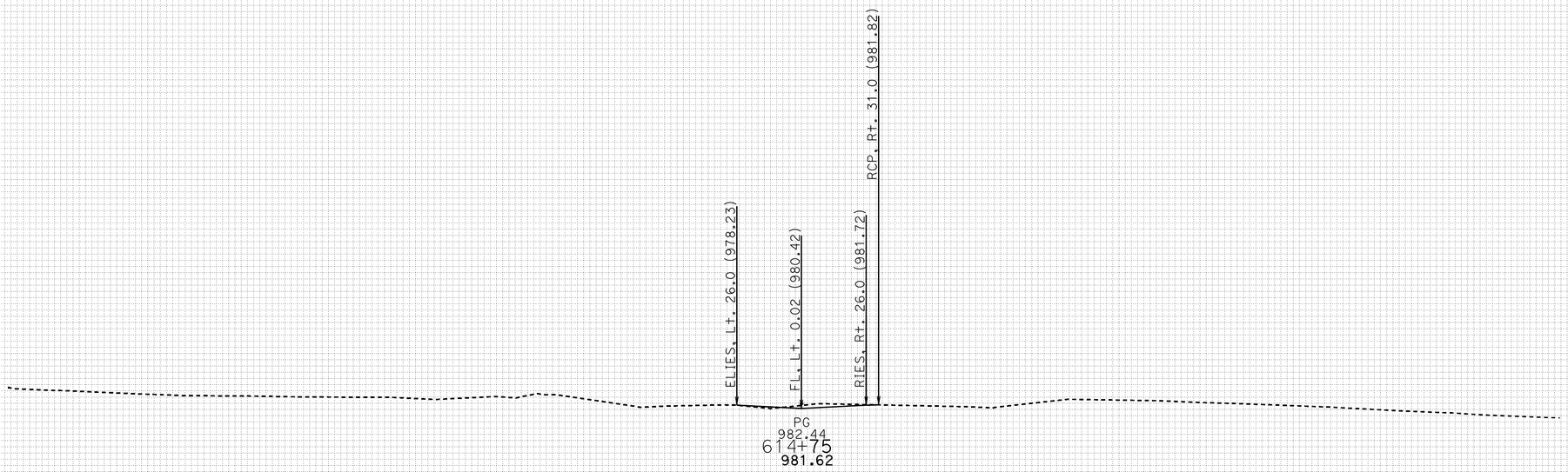

FOR EARTHWORK DEVELOPMENT ONLY

DATE: 11/17/2011

All Dimensions are US Survey Feet

KC Project: 46WH2A File: D:.WH2A\EAR\EARTHWORK\wh2a_sub.ear

PROJECT ID: SLO-46
CONTRACT: 05-330771
DIST/CO/RTE/PM: 05-SLO-46-40.7/46.3

SCALE: 1" = 25' Horiz.
1" = 25' Vert.

RTE46
CROSS SECTIONS
SHEET 27 OF 152

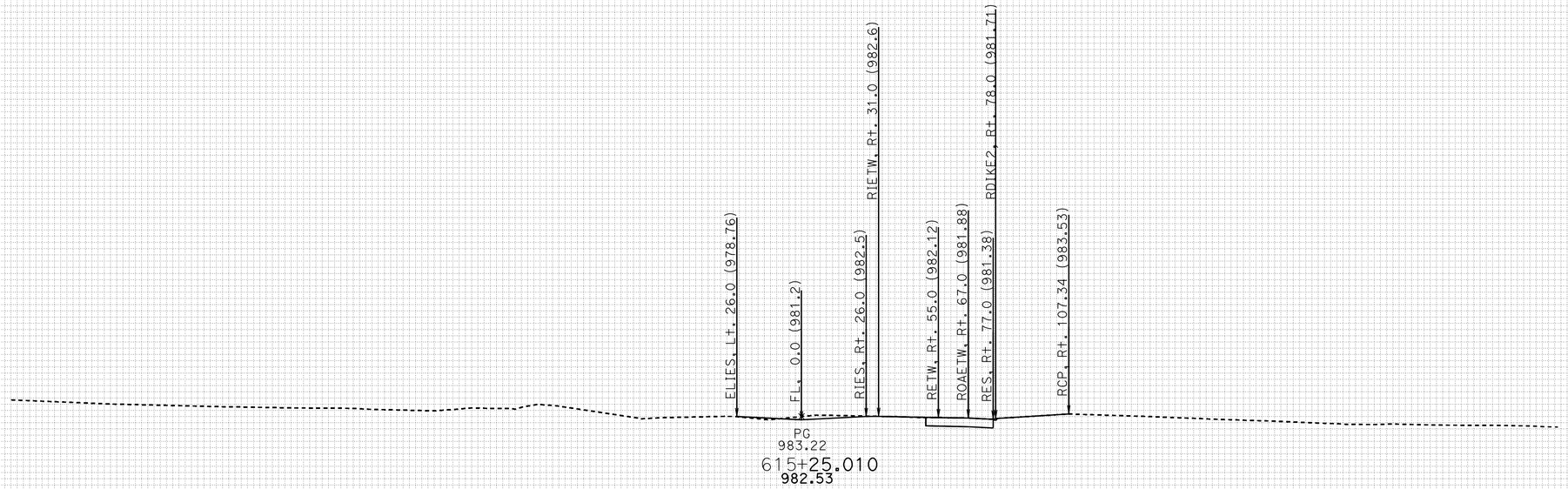

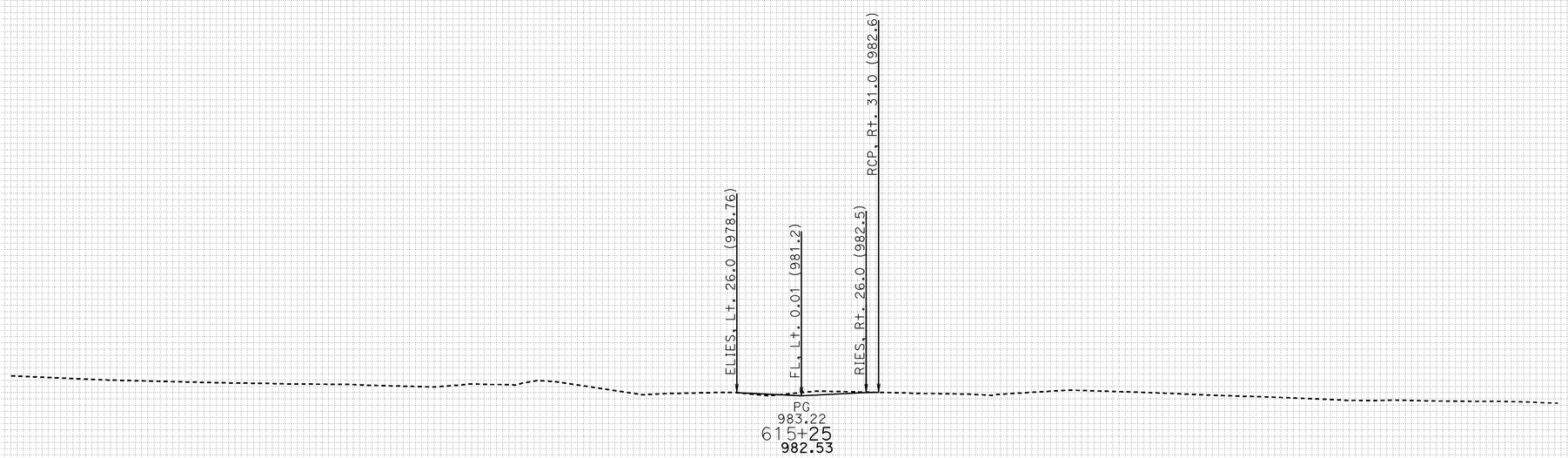

FOR EARTHWORK DEVELOPMENT ONLY

DATE: 11/17/2011

All Dimensions are US Survey Feet

PROJECT ID: SLO-46
CONTRACT: 05-330771
DIST/CO/RTE/PM: 05-SLO-46-40.7/46.3

SCALE: 1" = 25' Horiz.
1" = 25' Vert.

RTE46
CROSS SECTIONS
SHEET 28 OF 152

KC Project: 46WH2A File: D:.WH2A\EAR\EARTHWORK\wh2a_sub.ear

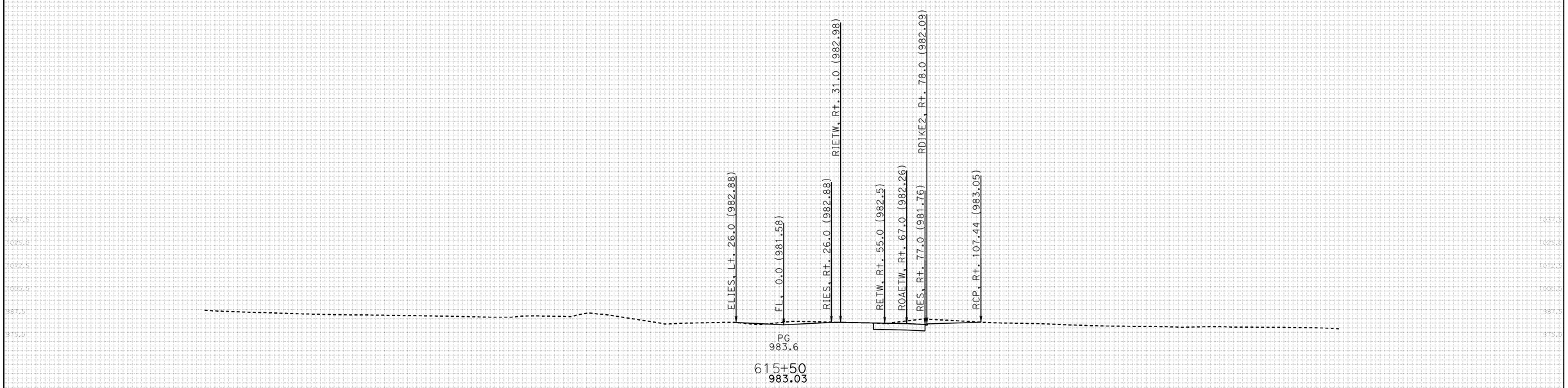

FOR EARTHWORK DEVELOPMENT ONLY

DATE: 11/17/2011

All Dimensions are US Survey Feet

PROJECT ID: SLO-46
CONTRACT: 05-330771
DIST/CO/RTE/PM: 05-SLO-46-40.7/46.3

SCALE: 1" = 25' Horiz.
1" = 25' Vert.

RTE46
CROSS SECTIONS
SHEET 29 OF 152

KC Project: 46WH2A File: D:.WH2A\EAR\EARTHWORK\wh2a_sub.ear

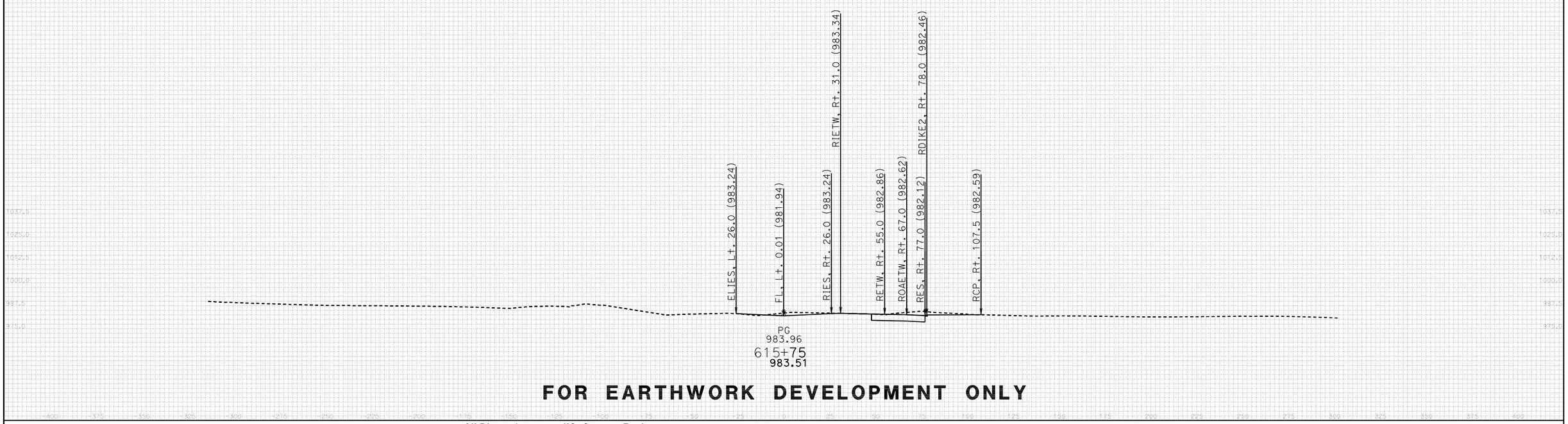

FOR EARTHWORK DEVELOPMENT ONLY

DATE: 11/17/2011

All Dimensions are US Survey Feet

PROJECT ID: SLO-46
CONTRACT: 05-330771
DIST/CO/RTE/PM: 05-SLO-46-40.7/46.3

SCALE: 1" = 25' Horiz.
1" = 25' Vert.

RTE46
CROSS SECTIONS
SHEET 30 OF 152

KC Project: 46WH2A File: D:.WH2A\EAR\EARTHWORK\wh2a_sub.ear

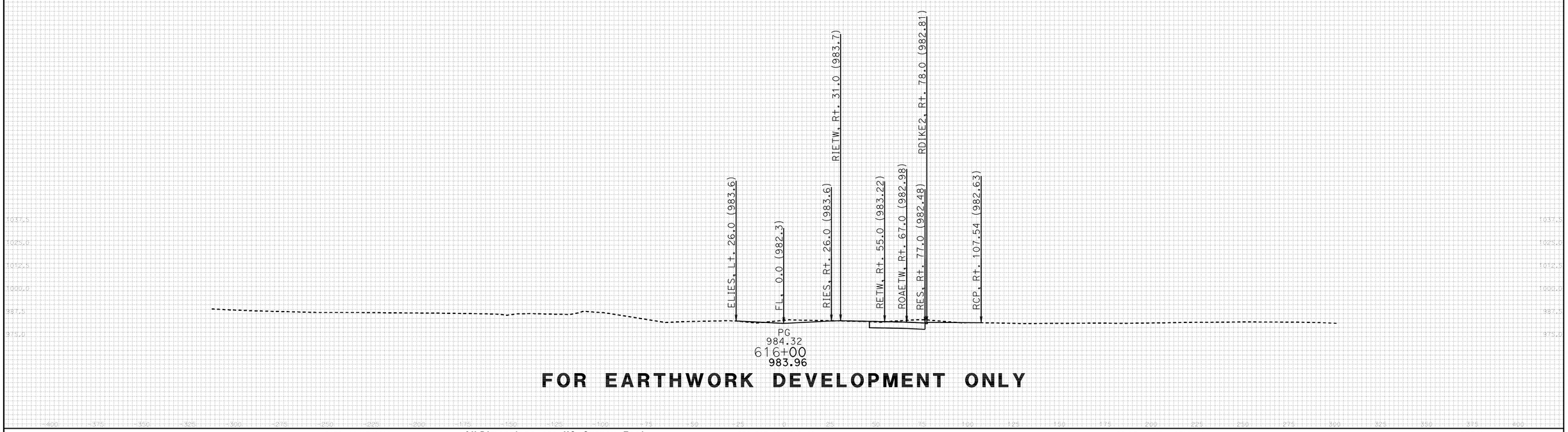

FOR EARTHWORK DEVELOPMENT ONLY

DATE: 11/17/2011

All Dimensions are US Survey Feet

PROJECT ID: SLO-46
CONTRACT: 05-330771
DIST/CO/RTE/PM: 05-SLO-46-40.7/46.3

SCALE: 1" = 25' Horiz.
1" = 25' Vert.

RTE46
CROSS SECTIONS
SHEET 31 OF 152

KC Project: 46WH2A File: D:.WH2A\EAR\EARTHWORK\wh2a_sub.ear

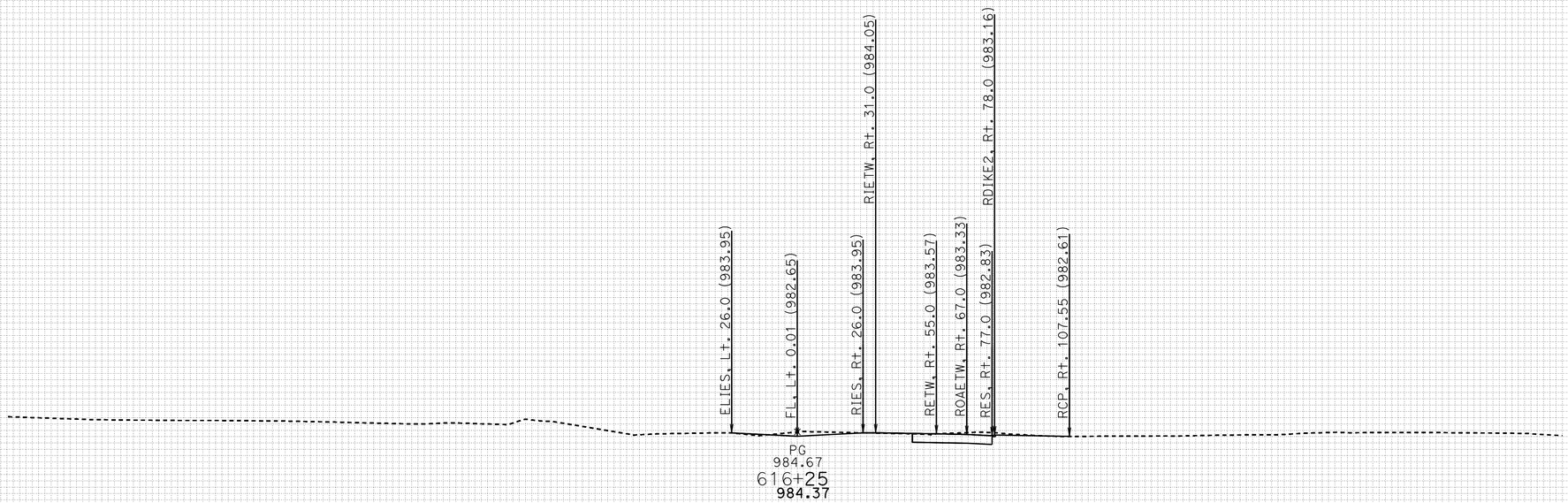

FOR EARTHWORK DEVELOPMENT ONLY

DATE: 11/17/2011

All Dimensions are US Survey Feet

PROJECT ID: SLO-46
CONTRACT: 05-330771
DIST/CO/RTE/PM: 05-SLO-46-40.7/46.3

SCALE: 1" = 25' Horiz.
1" = 25' Vert.

RTE46
CROSS SECTIONS
SHEET 32 OF 152

KC Project: 46WH2A File: D:.WH2A\EAR\EARTHWORK\wh2a_sub.ear

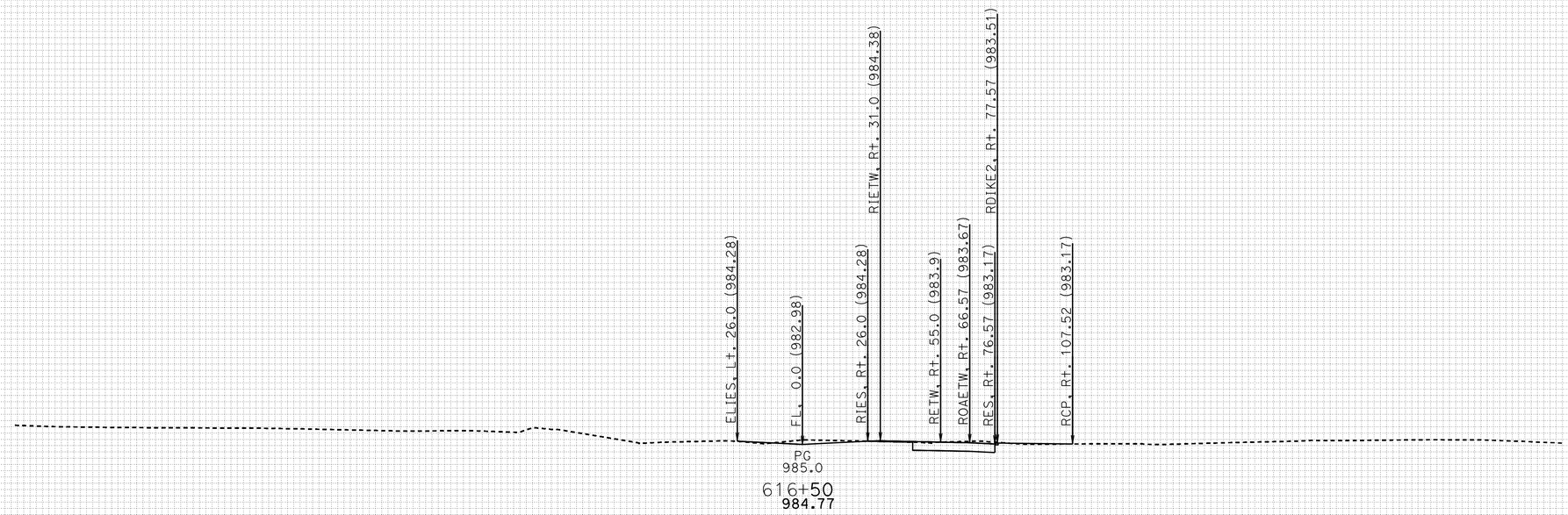

FOR EARTHWORK DEVELOPMENT ONLY

DATE: 11/17/2011

All Dimensions are US Survey Feet

PROJECT ID: SLO-46
CONTRACT: 05-330771
DIST/CO/RTE/PM: 05-SLO-46-40.7/46.3

SCALE: 1" = 25' Horiz.
1" = 25' Vert.

RTE46
CROSS SECTIONS
SHEET 33 OF 152

KC Project: 46WH2A File: D:.WH2A\EAR\EARTHWORK\wh2a_sub.ear

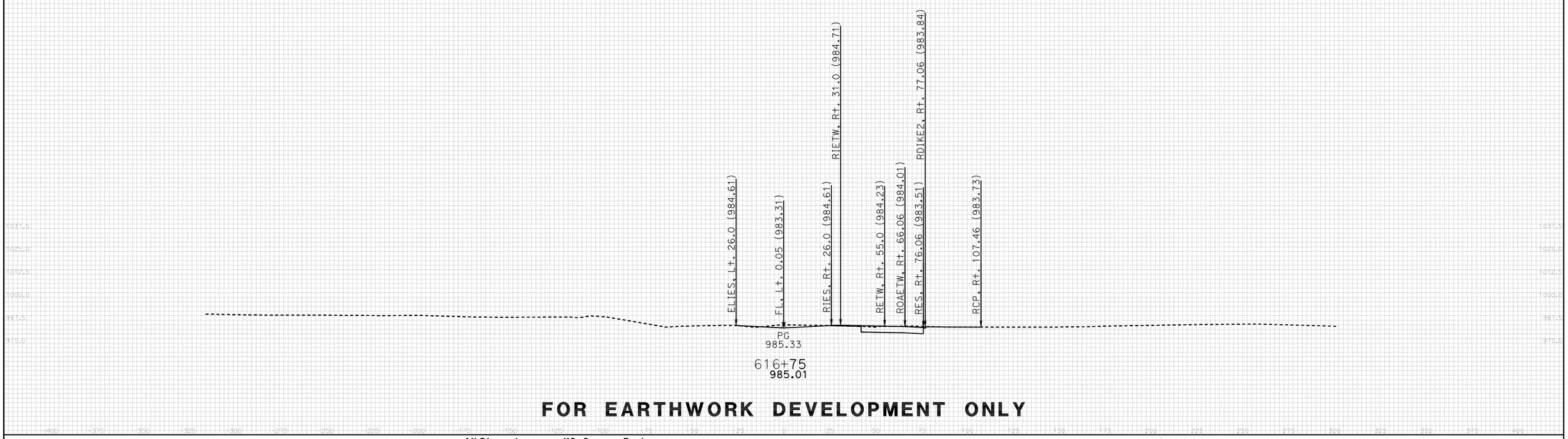

FOR EARTHWORK DEVELOPMENT ONLY

DATE: 11/17/2011

All Dimensions are US Survey Feet

PROJECT ID: SLO-46
CONTRACT: 05-330771
DIST/CO/RTE/PM: 05-SLO-46-40.7/46.3

SCALE: 1" = 25' Horiz.
1" = 25' Vert.

RTE46
CROSS SECTIONS
SHEET 34 OF 152

KC Project: 46WH2A File: D:.WH2A\EAR\EARTHWORK\wh2a_sub.ear

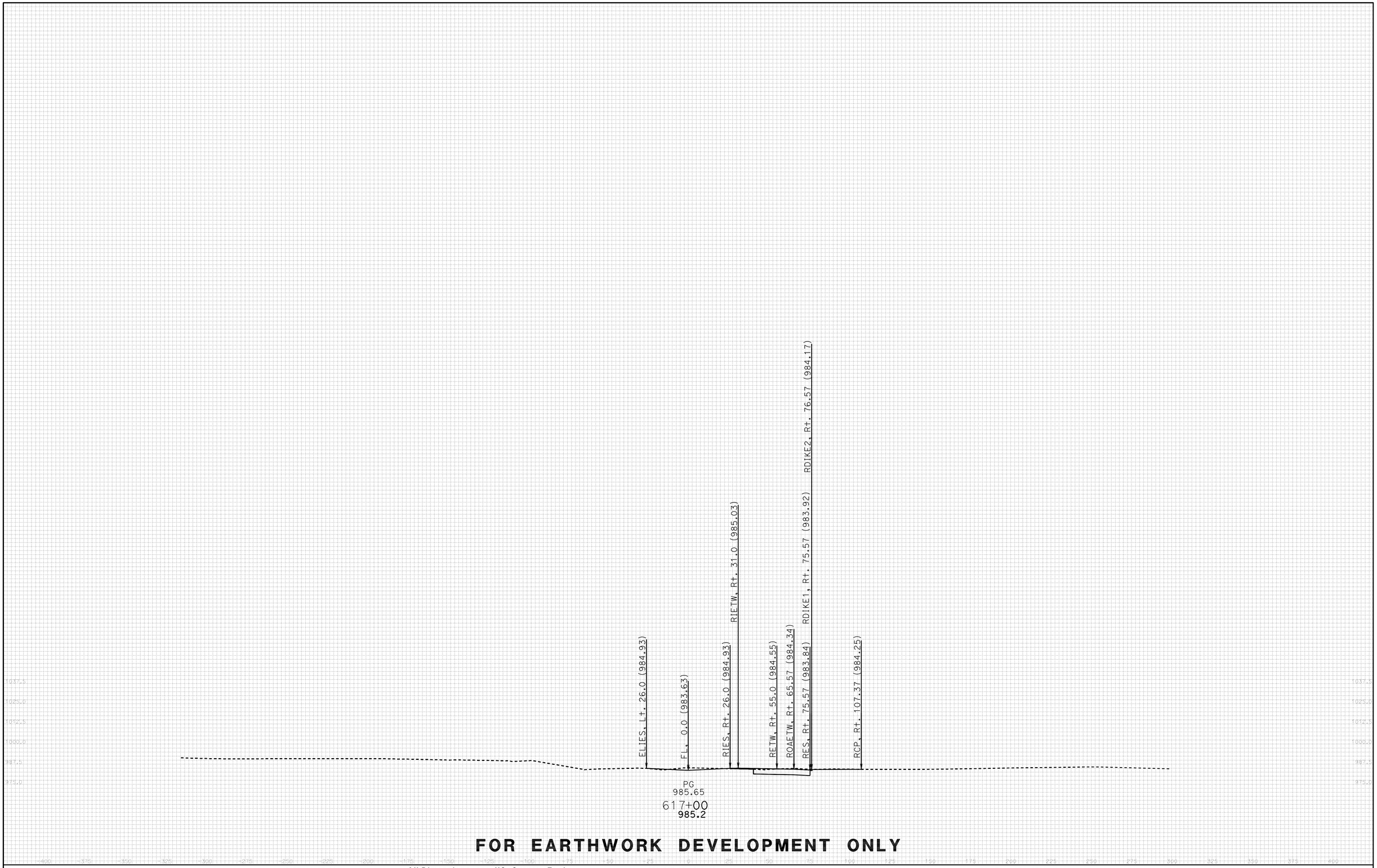

FOR EARTHWORK DEVELOPMENT ONLY

DATE: 11/17/2011

All Dimensions are US Survey Feet

PROJECT ID: SLO-46
CONTRACT: 05-330771
DIST/CO/RTE/PM: 05-SLO-46-40.7/46.3

SCALE: 1" = 25' Horiz.
1" = 25' Vert.

RTE46
CROSS SECTIONS
SHEET 35 OF 152

KC Project: 46WH2A File: D:.WH2A\EAR\EARTHWORK\wh2a_sub.ear

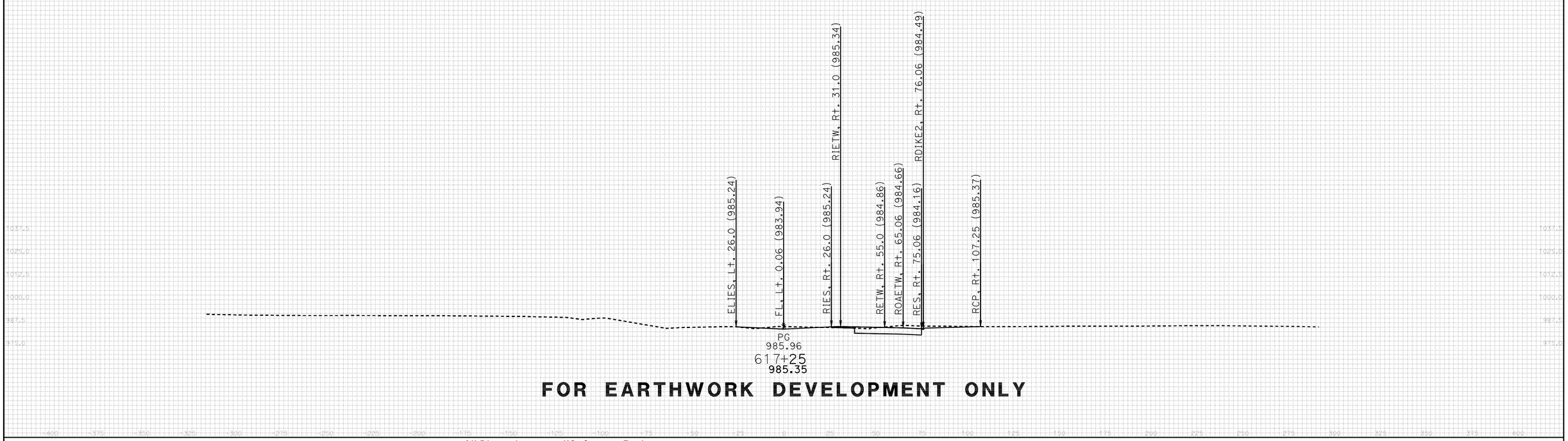

FOR EARTHWORK DEVELOPMENT ONLY

DATE: 11/17/2011

All Dimensions are US Survey Feet

KC Project: 46WH2A File: D:.WH2A\EAR\EARTHWORK\wh2a_sub.ear

PROJECT ID: SLO-46
CONTRACT: 05-330771
DIST/CO/RTE/PM: 05-SLO-46-40.7/46.3

SCALE: 1" = 25' Horiz.
1" = 25' Vert.

RTE46
CROSS SECTIONS
SHEET 36 OF 152

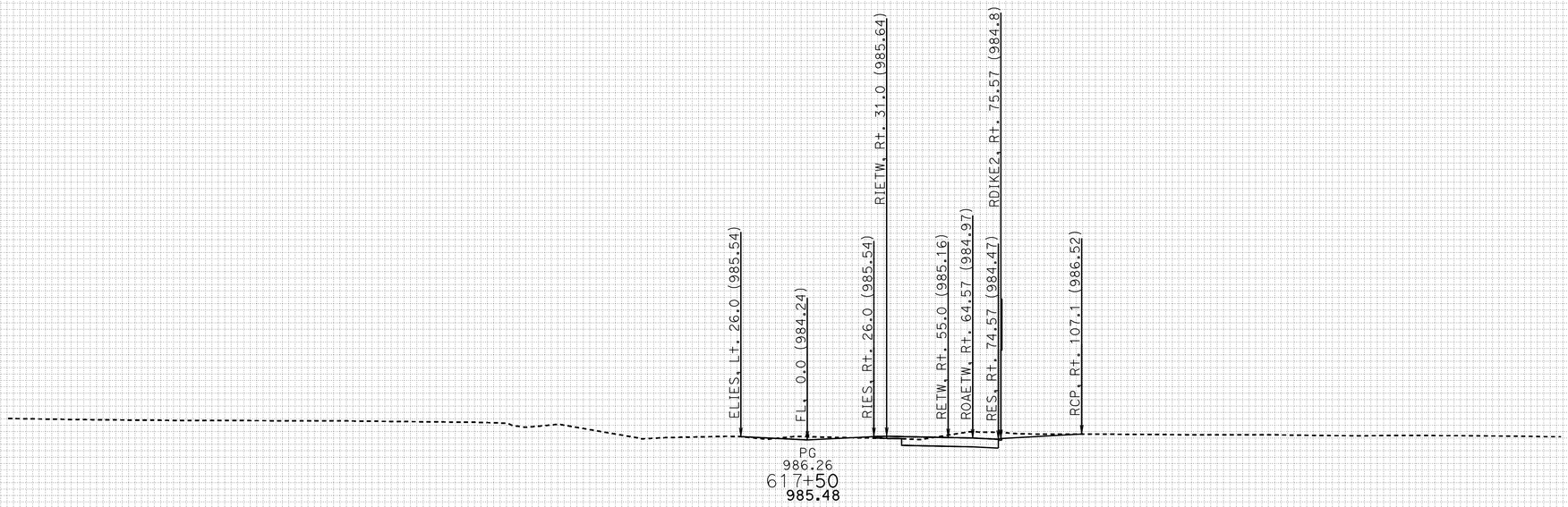

FOR EARTHWORK DEVELOPMENT ONLY

DATE: 11/17/2011

All Dimensions are US Survey Feet

PROJECT ID: SLO-46
CONTRACT: 05-330771
DIST/CO/RTE/PM: 05-SLO-46-40.7/46.3

SCALE: 1" = 25' Horiz.
1" = 25' Vert.

RTE46
CROSS SECTIONS
SHEET 37 OF 152

KC Project: 46WH2A File: D:.WH2A\EAR\EARTHWORK\wh2a_sub.ear

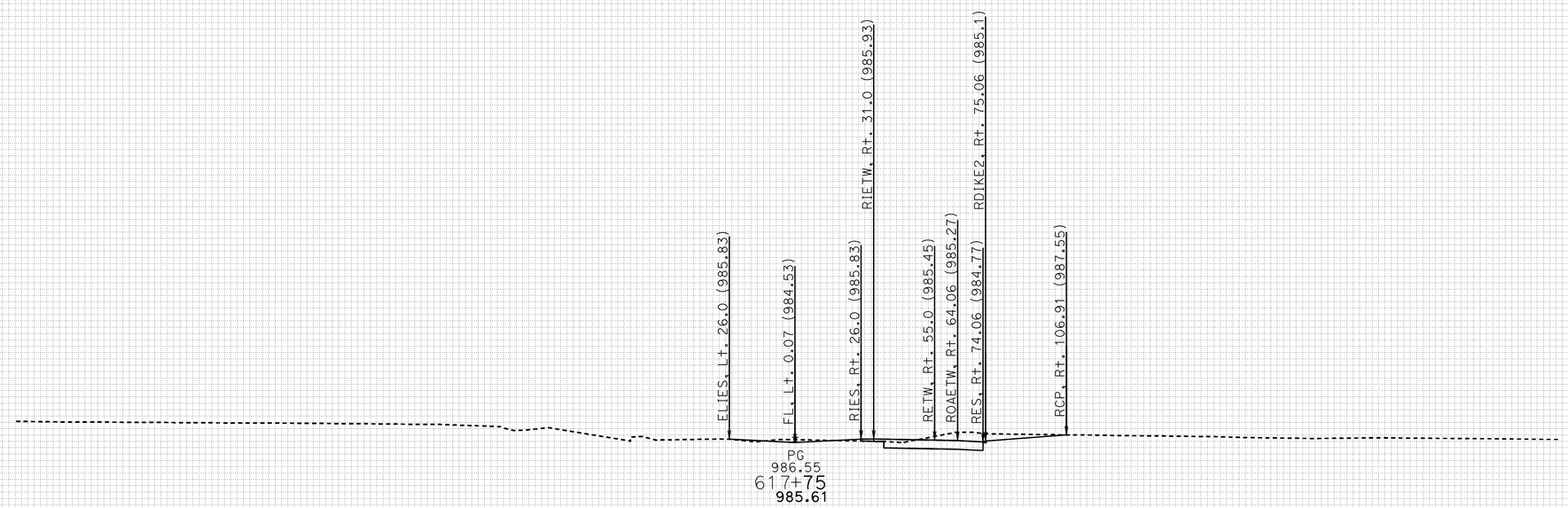

FOR EARTHWORK DEVELOPMENT ONLY

DATE: 11/17/2011

All Dimensions are US Survey Feet

PROJECT ID: SLO-46
CONTRACT: 05-330771
DIST/CO/RTE/PM: 05-SLO-46-40.7/46.3

SCALE: 1" = 25' Horiz.
1" = 25' Vert.

RTE46
CROSS SECTIONS
SHEET 38 OF 152

KC Project: 46WH2A File: D:.WH2A\EAR\EARTHWORK\wh2a_sub.ear

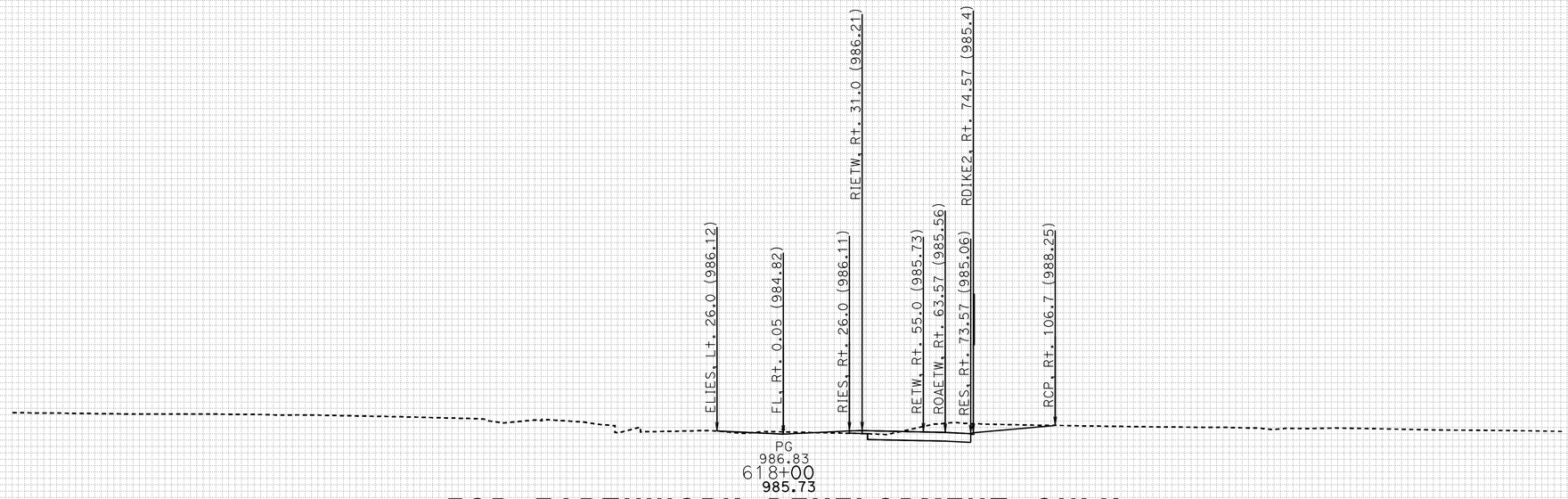

FOR EARTHWORK DEVELOPMENT ONLY

DATE: 11/17/2011

All Dimensions are US Survey Feet

PROJECT ID: SLO-46
CONTRACT: 05-330771
DIST/CO/RTE/PM: 05-SLO-46-40.7/46.3

SCALE: 1" = 25' Horiz.
1" = 25' Vert.

RTE46
CROSS SECTIONS
SHEET 39 OF 152

KC Project: 46WH2A File: D:.WH2A\EAR\EARTHWORK\wh2a_sub.ear

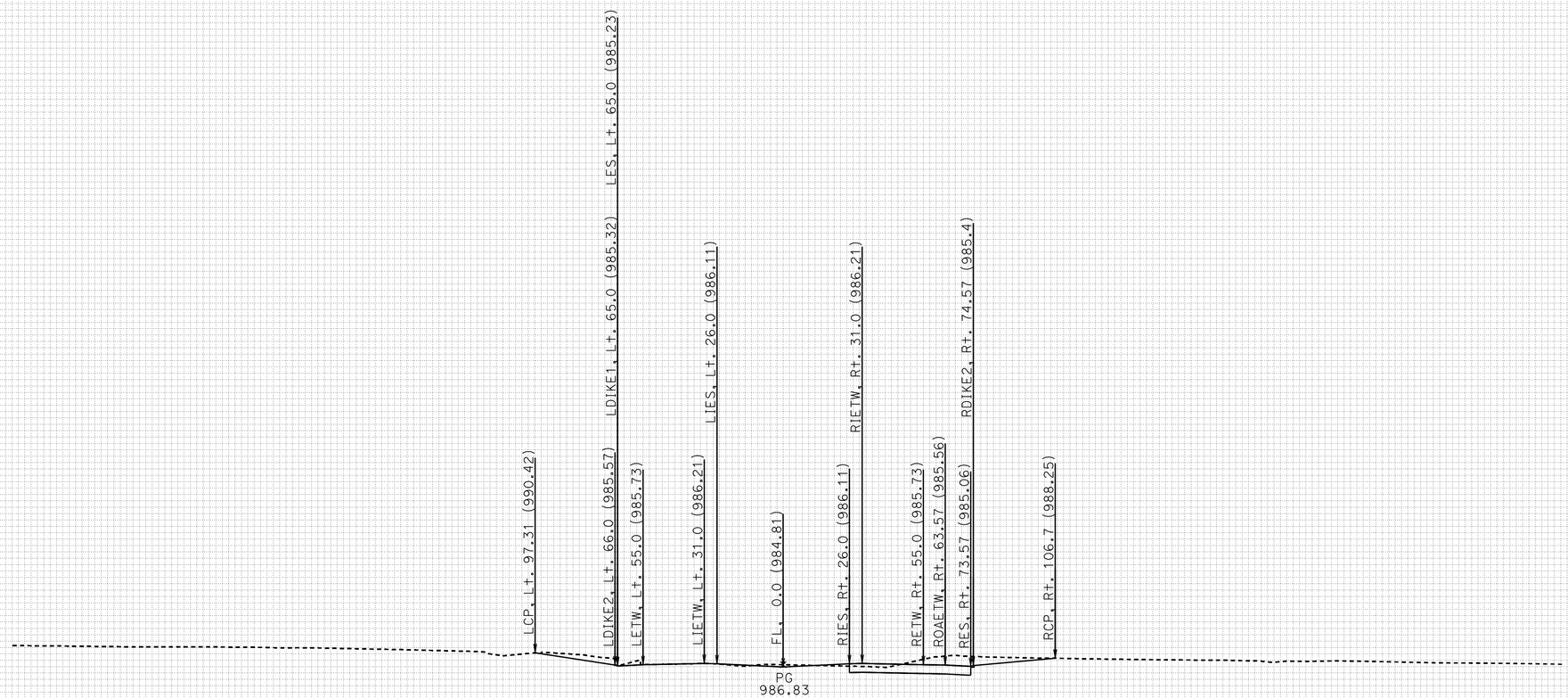

618+00.010
985.73

FOR EARTHWORK DEVELOPMENT ONLY

DATE: 11/17/2011

All Dimensions are US Survey Feet

KC Project: 46WH2A File: D:.WH2A\EAR\EARTHWORK\wh2a_sub.ear

PROJECT ID: SLO-46
CONTRACT: 05-330771
DIST/CO/RTE/PM: 05-SLO-46-40.7/46.3

SCALE: 1" = 25' Horiz.
1" = 25' Vert.

RTE46
CROSS SECTIONS
SHEET 40 OF 152

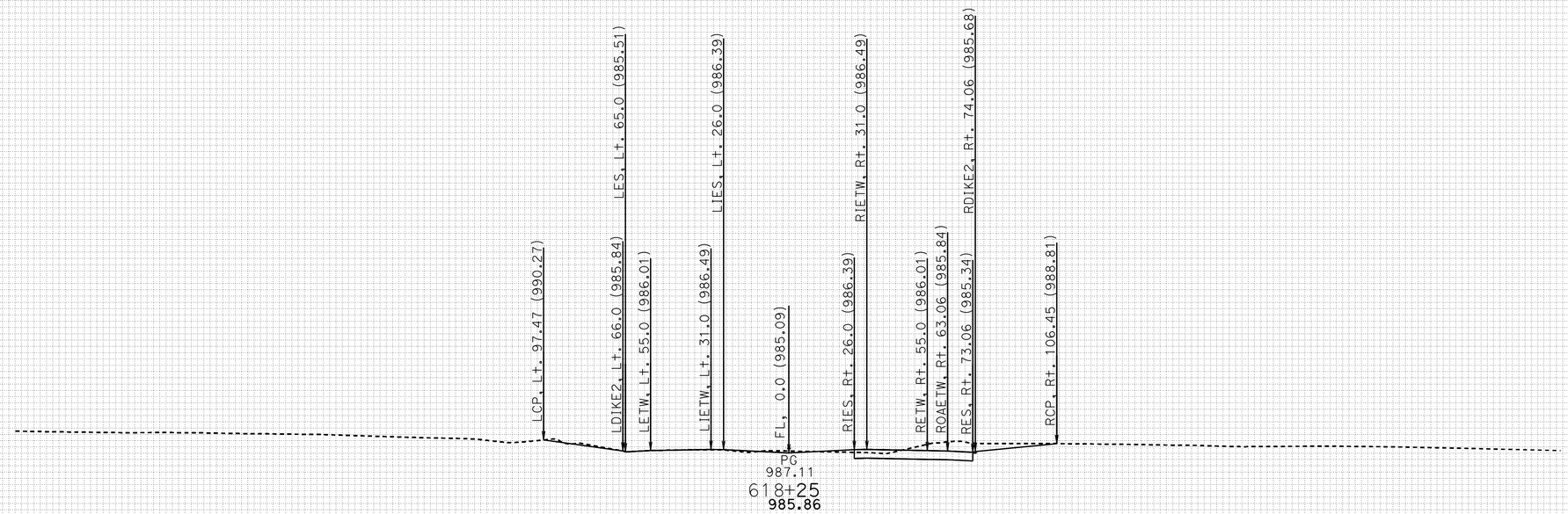

FOR EARTHWORK DEVELOPMENT ONLY

DATE: 11/17/2011

All Dimensions are US Survey Feet

KC Project: 46WH2A File: D:.WH2A\EAR\EARTHWORK\wh2a_sub.ear

PROJECT ID: SLO-46
CONTRACT: 05-330771
DIST/CO/RTE/PM: 05-SLO-46-40.7/46.3

SCALE: 1" = 25' Horiz.
1" = 25' Vert.

RTE46
CROSS SECTIONS
SHEET 41 OF 152

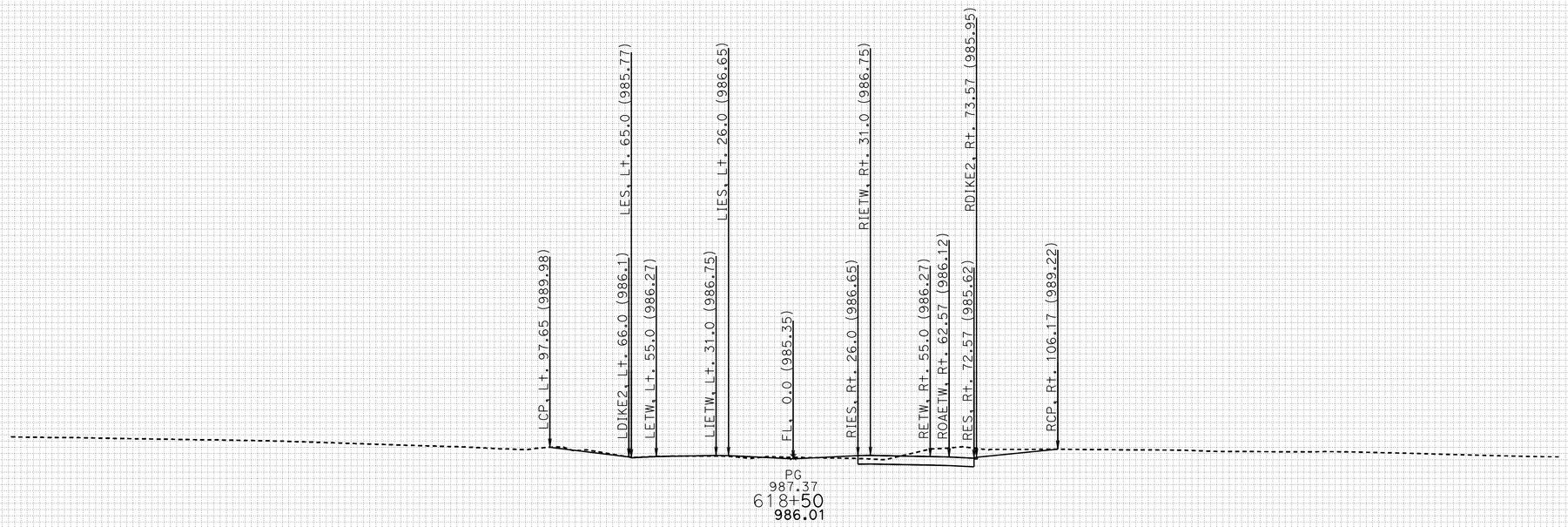

FOR EARTHWORK DEVELOPMENT ONLY

DATE: 11/17/2011

All Dimensions are US Survey Feet

KC Project: 46WH2A File: D:.WH2A\EAR\EARTHWORK\wh2a_sub.ear

PROJECT ID: SLO-46
CONTRACT: 05-330771
DIST/CO/RTE/PM: 05-SLO-46-40.7/46.3

SCALE: 1" = 25' Horiz.
1" = 25' Vert.

RTE46
CROSS SECTIONS
SHEET 42 OF 152

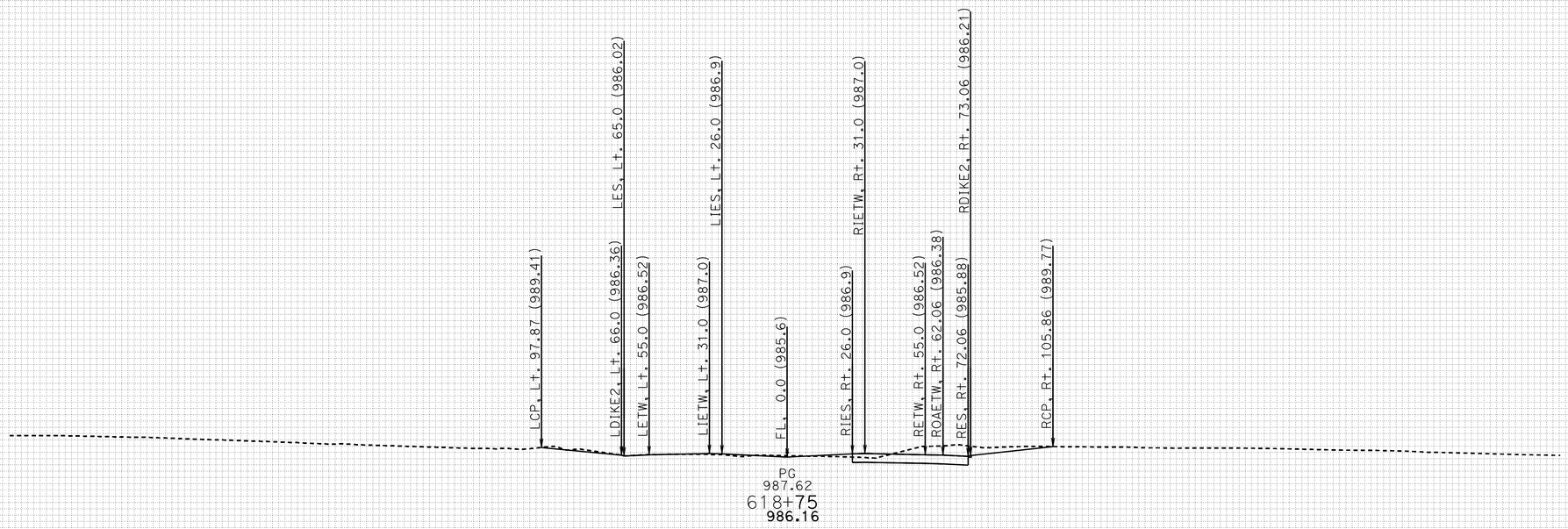

FOR EARTHWORK DEVELOPMENT ONLY

DATE: 11/17/2011

All Dimensions are US Survey Feet

PROJECT ID: SLO-46
CONTRACT: 05-330771
DIST/CO/RTE/PM: 05-SLO-46-40.7/46.3

SCALE: 1" = 25' Horiz.
1" = 25' Vert.

RTE46
CROSS SECTIONS
SHEET 43 OF 152

KC Project: 46WH2A File: D:.WH2A\EAR\EARTHWORK\wh2a_sub.ear

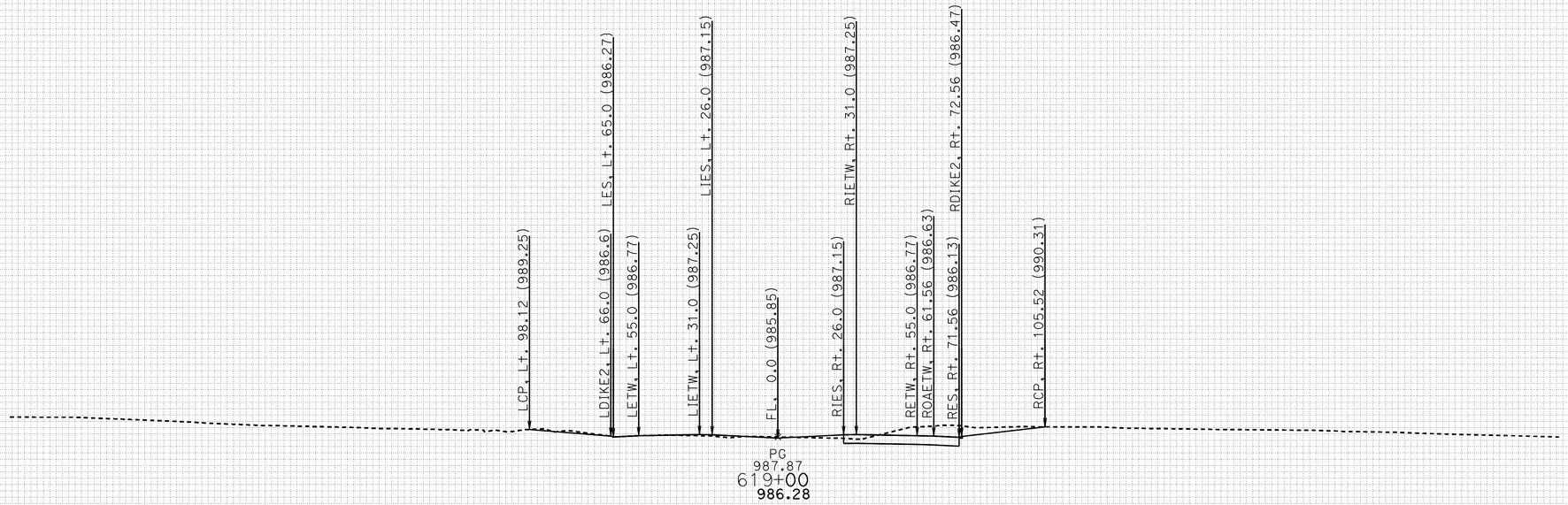

FOR EARTHWORK DEVELOPMENT ONLY

DATE: 11/17/2011

All Dimensions are US Survey Feet

PROJECT ID: SLO-46
CONTRACT: 05-330771
DIST/CO/RTE/PM: 05-SLO-46-40.7/46.3

SCALE: 1" = 25' Horiz.
1" = 25' Vert.

RTE46
CROSS SECTIONS
SHEET 44 OF 152

KC Project: 46WH2A File: D:.WH2A\EAR\EARTHWORK\wh2a_sub.ear

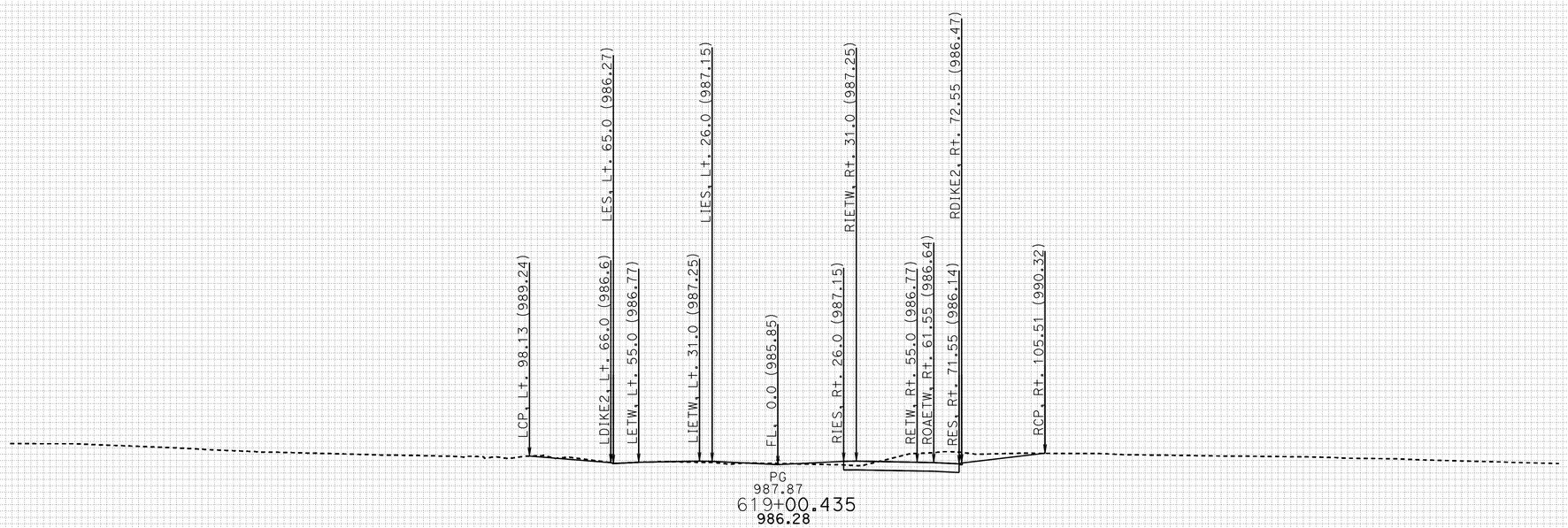

FOR EARTHWORK DEVELOPMENT ONLY

DATE: 11/17/2011

All Dimensions are US Survey Feet

PROJECT ID: SLO-46
CONTRACT: 05-330771
DIST/CO/RTE/PM: 05-SLO-46-40.7/46.3

SCALE: 1" = 25' Horiz.
1" = 25' Vert.

RTE46
CROSS SECTIONS
SHEET 45 OF 152

KC Project: 46WH2A File: D:.WH2A\EAR\EARTHWORK\wh2a_sub.ear

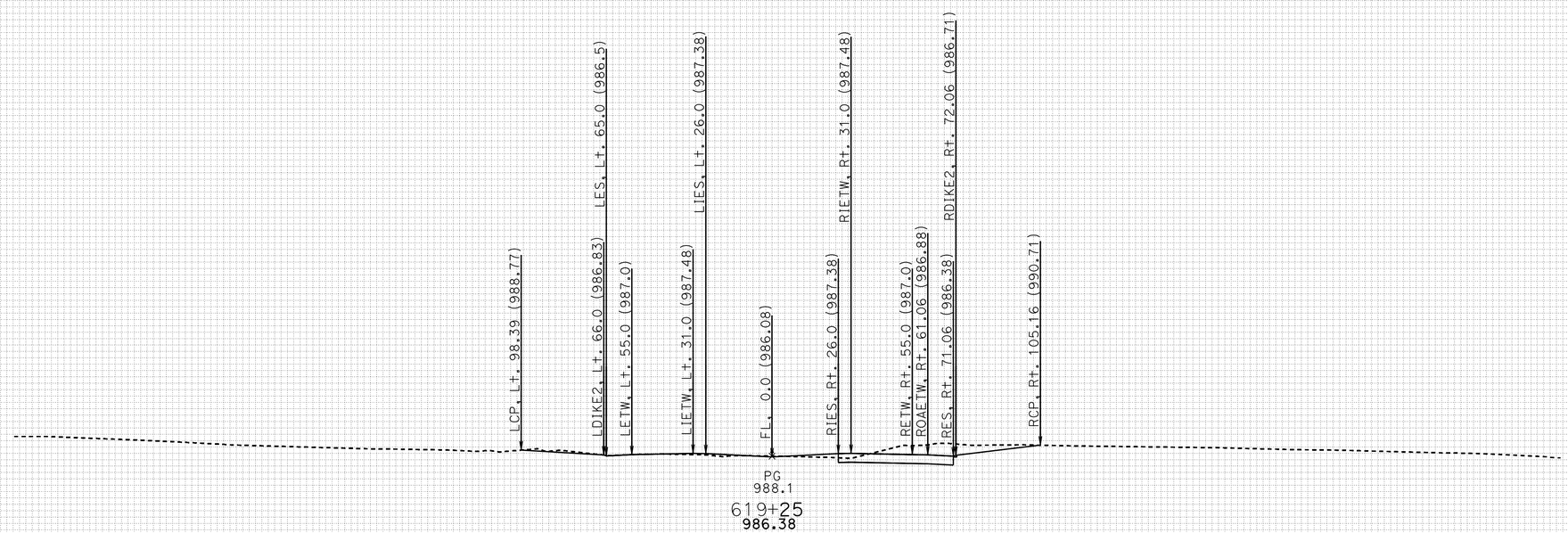

FOR EARTHWORK DEVELOPMENT ONLY

DATE: 11/17/2011

All Dimensions are US Survey Feet

PROJECT ID: SLO-46
CONTRACT: 05-330771
DIST/CO/RTE/PM: 05-SLO-46-40.7/46.3

SCALE: 1" = 25' Horiz.
1" = 25' Vert.

RTE46
CROSS SECTIONS
SHEET 46 OF 152

KC Project: 46WH2A File: D:.WH2A\EAR\EARTHWORK\wh2a_sub.ear

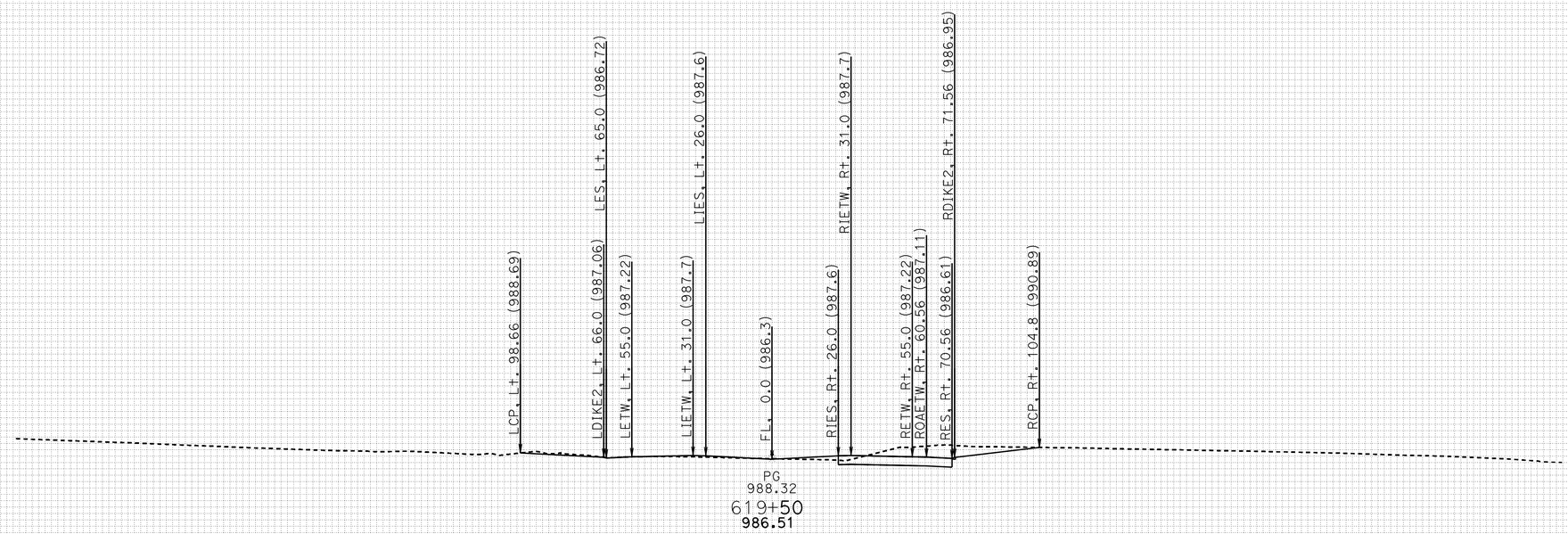

FOR EARTHWORK DEVELOPMENT ONLY

DATE: 11/17/2011

All Dimensions are US Survey Feet

PROJECT ID: SLO-46
CONTRACT: 05-330771
DIST/CO/RTE/PM: 05-SLO-46-40.7/46.3

SCALE: 1" = 25' Horiz.
1" = 25' Vert.

RTE46
CROSS SECTIONS
SHEET 47 OF 152

KC Project: 46WH2A File: D:.WH2A\EAR\EARTHWORK\wh2a_sub.ear

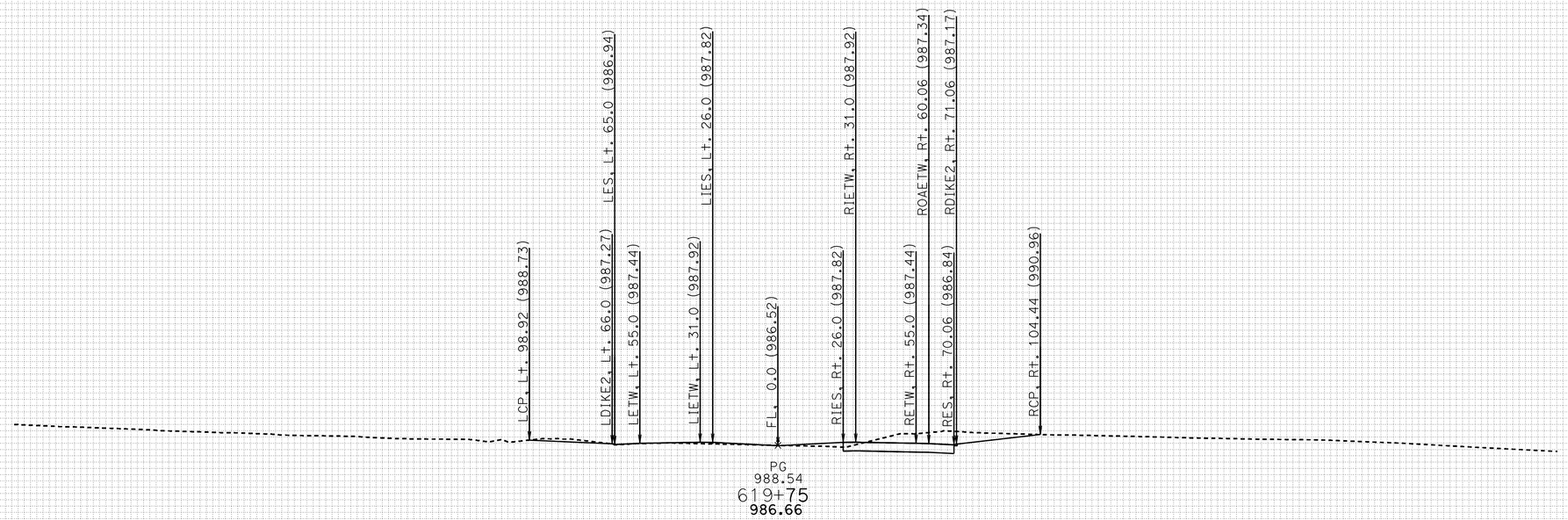

FOR EARTHWORK DEVELOPMENT ONLY

DATE: 11/17/2011

All Dimensions are US Survey Feet

KC Project: 46WH2A File: D:.WH2A\EAR\EARTHWORK\wh2a_sub.ear

PROJECT ID: SLO-46
CONTRACT: 05-330771
DIST/CO/RTE/PM: 05-SLO-46-40.7/46.3

SCALE: 1" = 25' Horiz.
1" = 25' Vert.

RTE46
CROSS SECTIONS
SHEET 48 OF 152



FOR EARTHWORK DEVELOPMENT ONLY

DATE: 11/17/2011

All Dimensions are US Survey Feet

PROJECT ID: SLO-46
CONTRACT: 05-330771
DIST/CO/RTE/PM: 05-SLO-46-40.7/46.3

SCALE: 1" = 25' Horiz.
1" = 25' Vert.

RTE46
CROSS SECTIONS
SHEET 49 OF 152

KC Project: 46WH2A File: D:.WH2A\EAR\EARTHWORK\wh2a_sub.ear

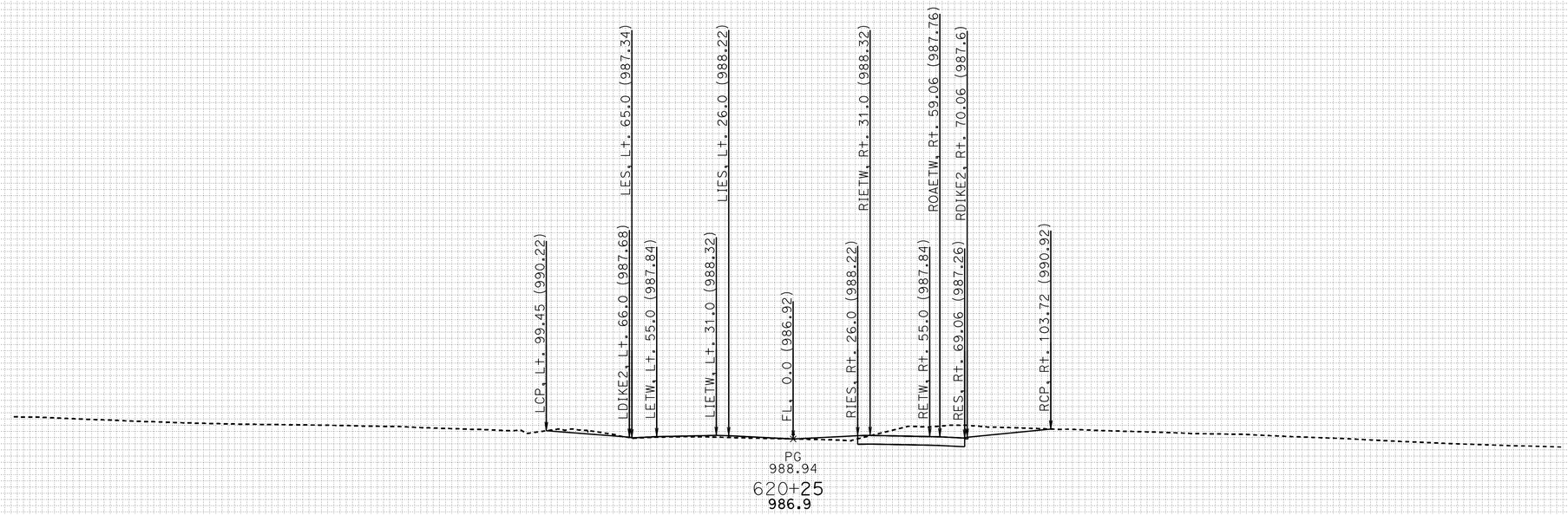

FOR EARTHWORK DEVELOPMENT ONLY

DATE: 11/17/2011

All Dimensions are US Survey Feet

PROJECT ID: SLO-46
CONTRACT: 05-330771
DIST/CO/RTE/PM: 05-SLO-46-40.7/46.3

SCALE: 1" = 25' Horiz.
1" = 25' Vert.

RTE46
CROSS SECTIONS
SHEET 50 OF 152

KC Project: 46WH2A File: D:.WH2A\EAR\EARTHWORK\wh2a_sub.ear

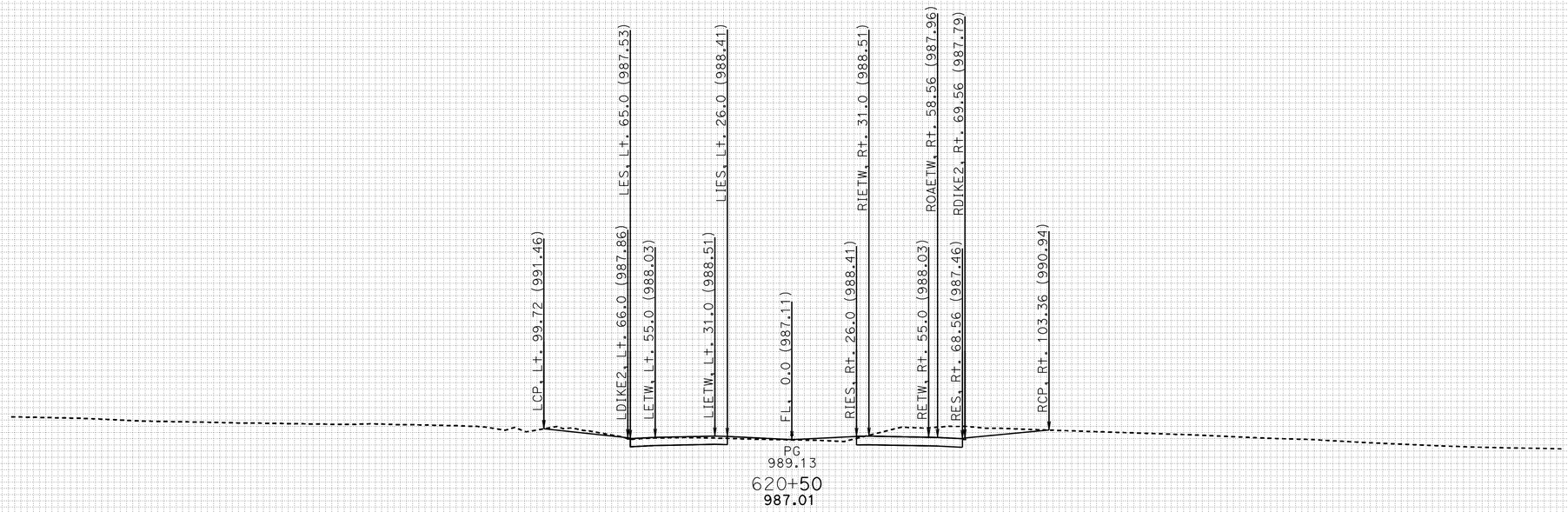

FOR EARTHWORK DEVELOPMENT ONLY

DATE: 11/17/2011

All Dimensions are US Survey Feet

KC Project: 46WH2A File: D:.WH2A\EAR\EARTHWORK\wh2a_sub.ear

PROJECT ID: SLO-46
CONTRACT: 05-330771
DIST/CO/RTE/PM: 05-SLO-46-40.7/46.3

SCALE: 1" = 25' Horiz.
1" = 25' Vert.

RTE46
CROSS SECTIONS
SHEET 51 OF 152

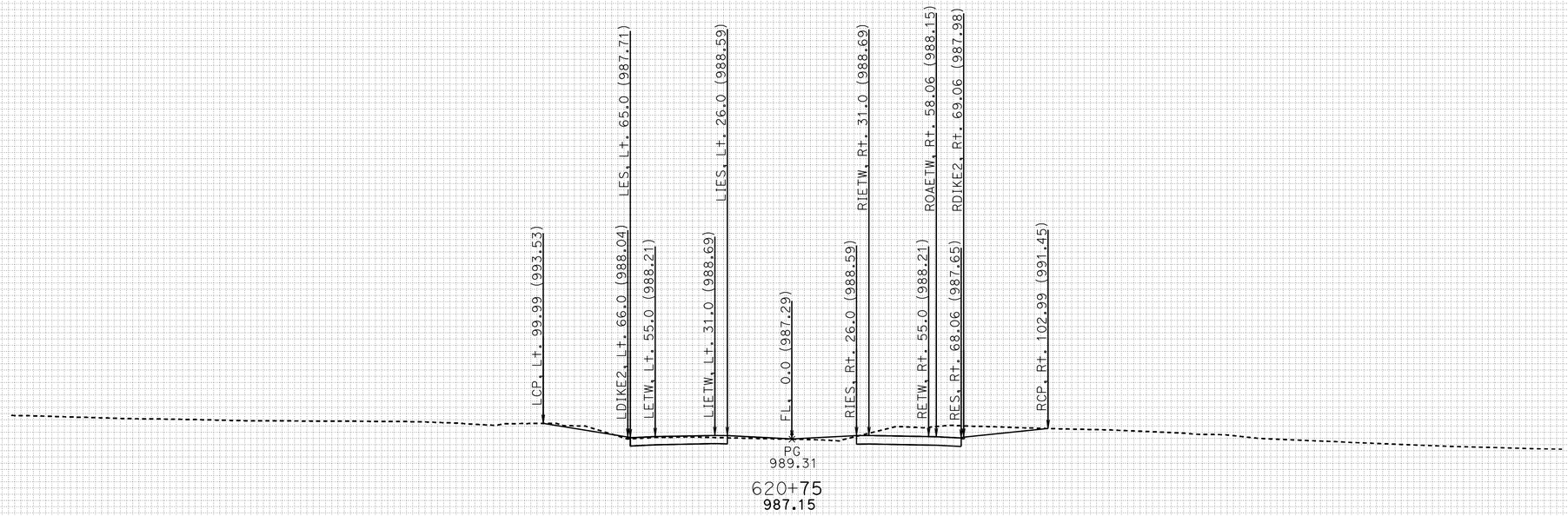

FOR EARTHWORK DEVELOPMENT ONLY

DATE: 11/17/2011

All Dimensions are US Survey Feet

PROJECT ID: SLO-46
CONTRACT: 05-330771
DIST/CO/RTE/PM: 05-SLO-46-40.7/46.3

SCALE: 1" = 25' Horiz.
1" = 25' Vert.

RTE46
CROSS SECTIONS
SHEET 52 OF 152

KC Project: 46WH2A File: D:.WH2A\EAR\EARTHWORK\wh2a_sub.ear

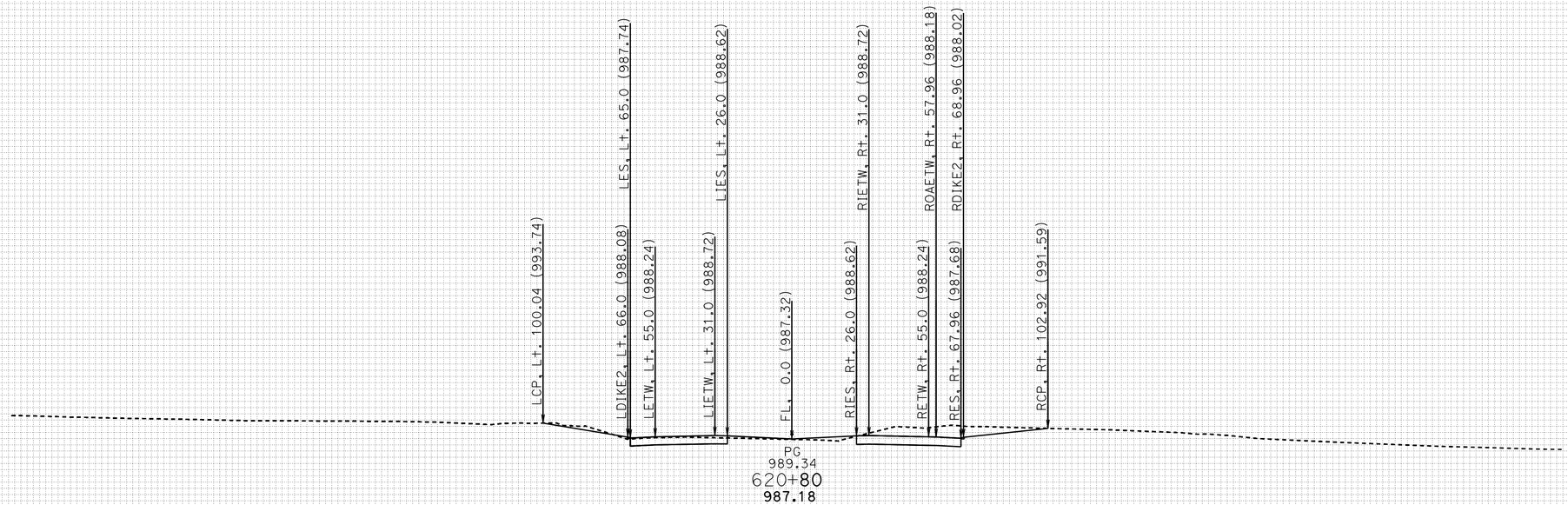

FOR EARTHWORK DEVELOPMENT ONLY

DATE: 11/17/2011

All Dimensions are US Survey Feet

KC Project: 46WH2A File: D:.WH2A\EAR\EARTHWORK\wh2a_sub.ear

PROJECT ID: SLO-46
CONTRACT: 05-330771
DIST/CO/RTE/PM: 05-SLO-46-40.7/46.3

SCALE: 1" = 25' Horiz.
1" = 25' Vert.

RTE46
CROSS SECTIONS
SHEET 53 OF 152

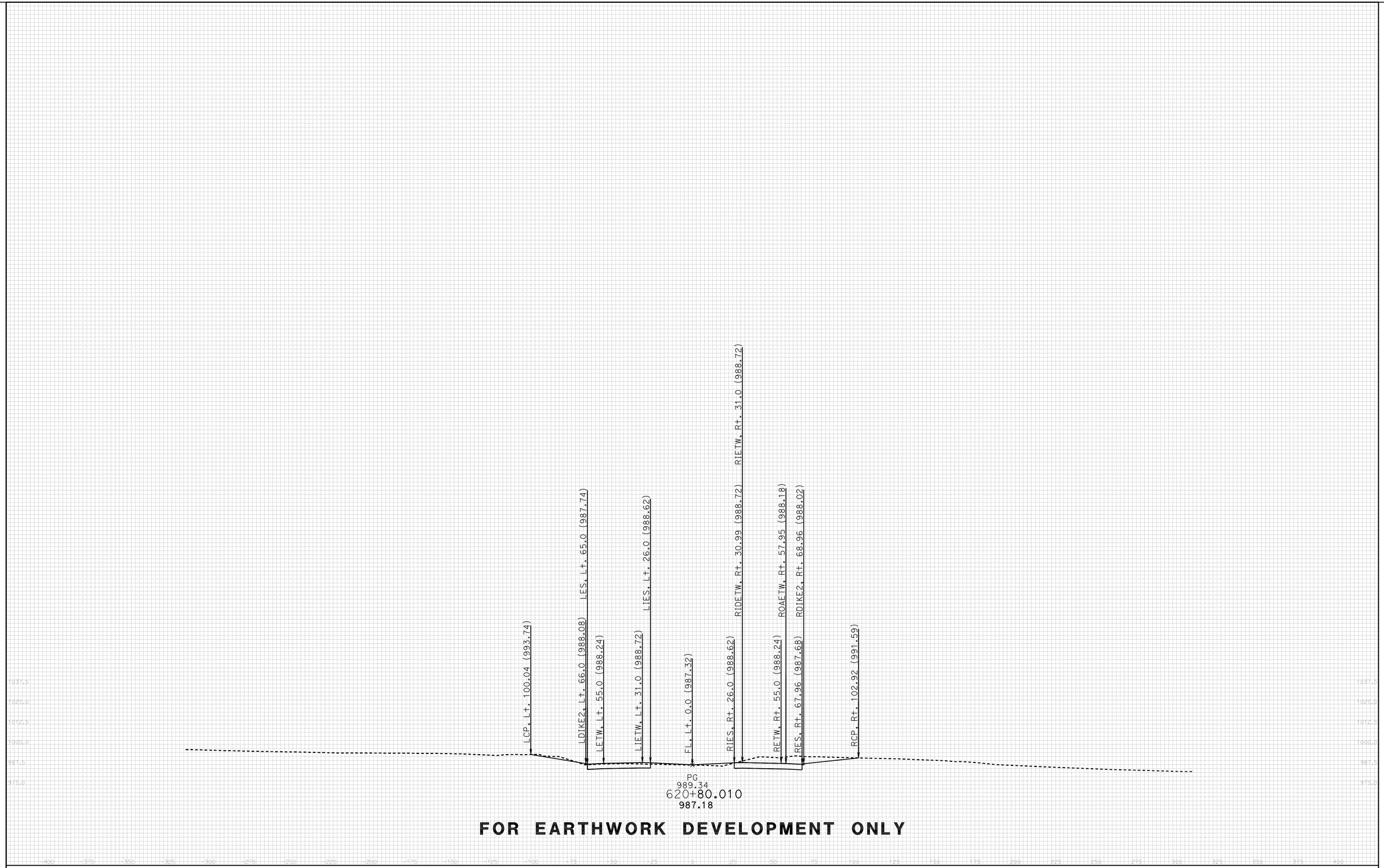

FOR EARTHWORK DEVELOPMENT ONLY

DATE: 11/17/2011

All Dimensions are US Survey Feet

PROJECT ID: SLO-46
CONTRACT: 05-330771
DIST/CO/RTE/PM: 05-SLO-46-40.7/46.3

SCALE: 1" = 25' Horiz.
1" = 25' Vert.

KC Project: 46WH2A File: D:.WH2A\EAR\EARTHWORK\wh2a_sub.ear

RTE46
CROSS SECTIONS
SHEET 54 OF 152

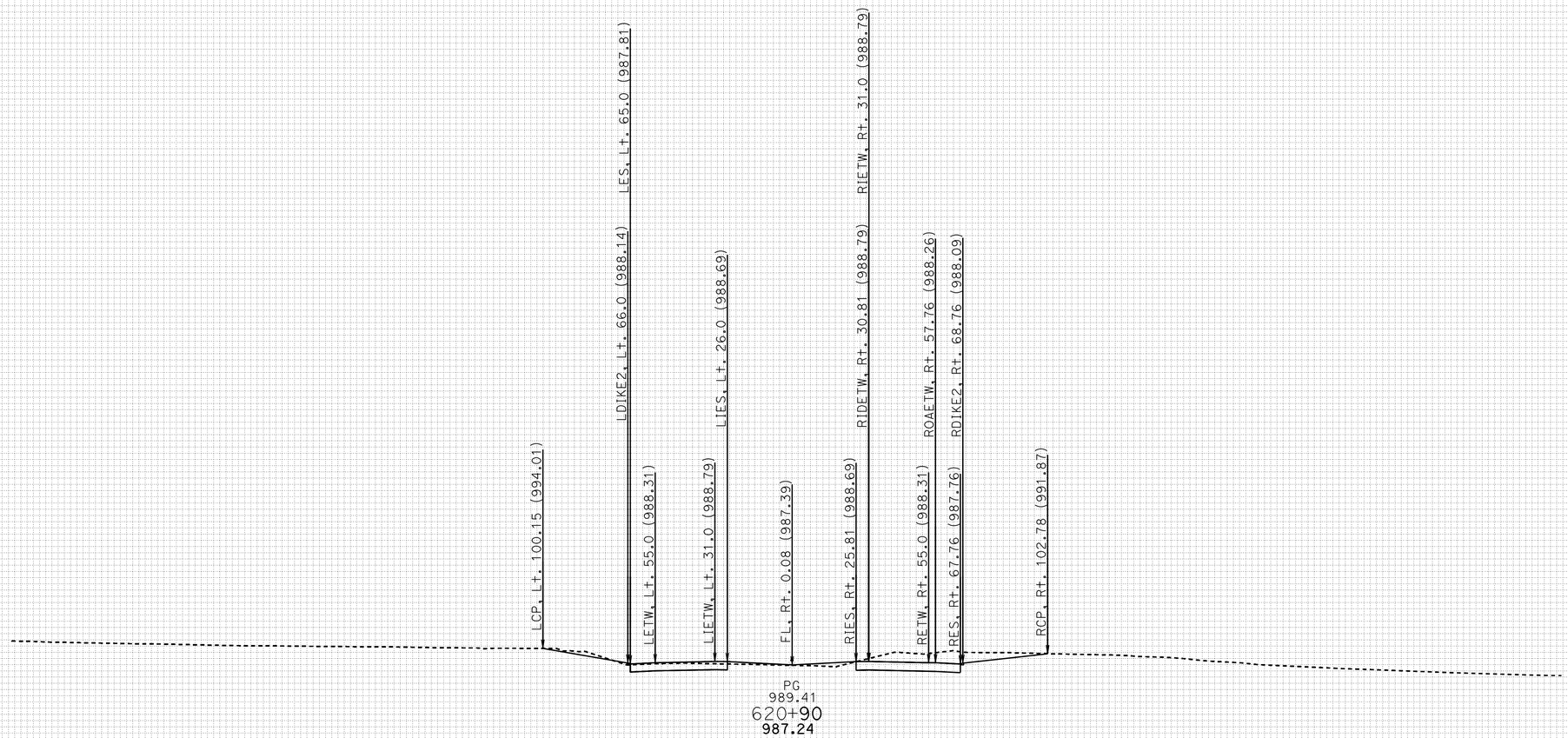

FOR EARTHWORK DEVELOPMENT ONLY

DATE: 11/17/2011

All Dimensions are US Survey Feet

PROJECT ID: SLO-46
CONTRACT: 05-330771
DIST/CO/RTE/PM: 05-SLO-46-40.7/46.3

SCALE: 1" = 25' Horiz.
1" = 25' Vert.

RTE46
CROSS SECTIONS
SHEET 55 OF 152

KC Project: 46WH2A File: D:.WH2A\EAR\EARTHWORK\wh2a_sub.ear

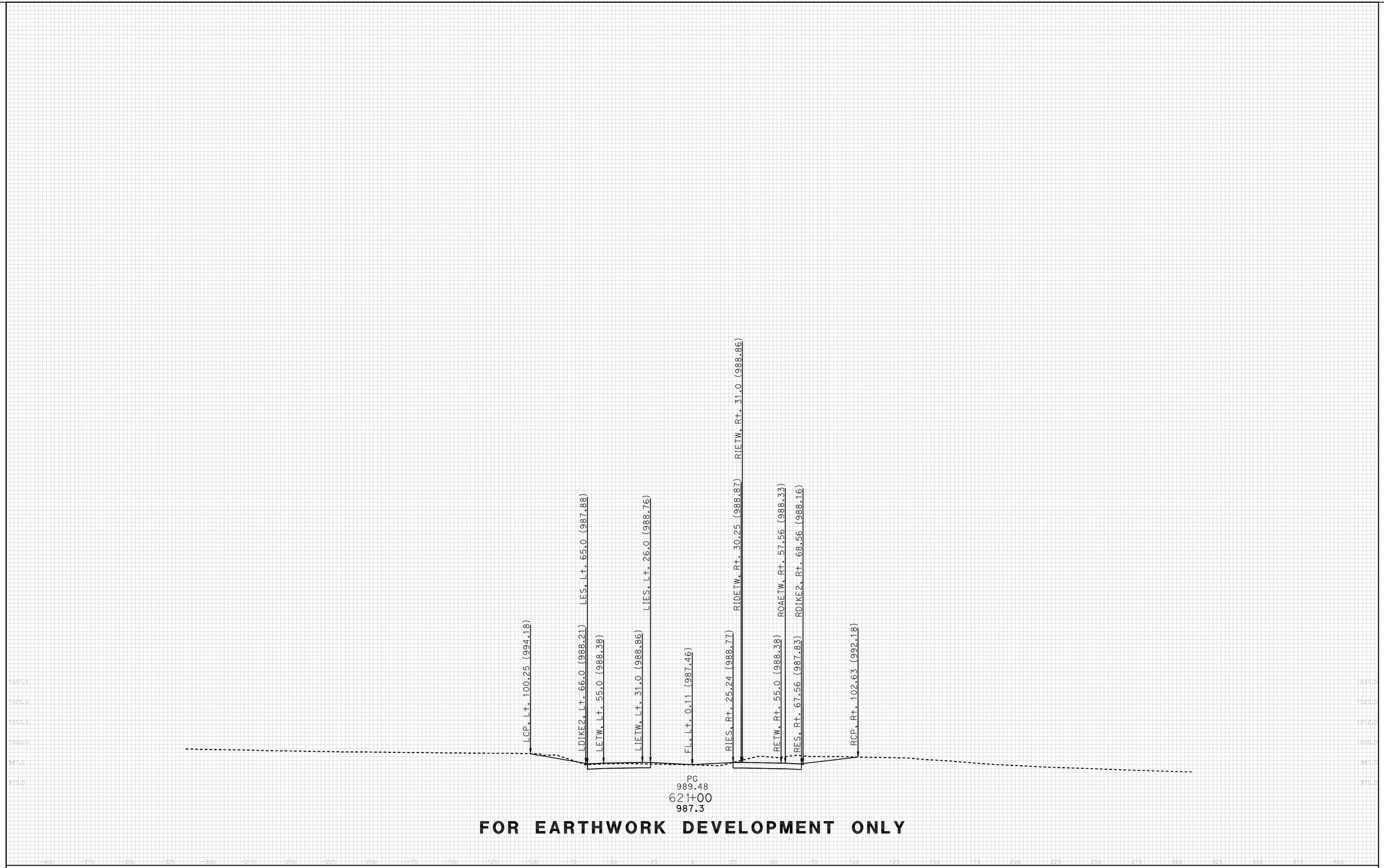

FOR EARTHWORK DEVELOPMENT ONLY

DATE: 11/17/2011

All Dimensions are US Survey Feet

KC Project: 46WH2A File: D:.WH2A\EAR\EARTHWORK\wh2a_sub.ear

PROJECT ID: SLO-46
CONTRACT: 05-330771
DIST/CO/RTE/PM: 05-SLO-46-40.7/46.3

SCALE: 1" = 25' Horiz.
1" = 25' Vert.

RTE46
CROSS SECTIONS
SHEET 56 OF 152

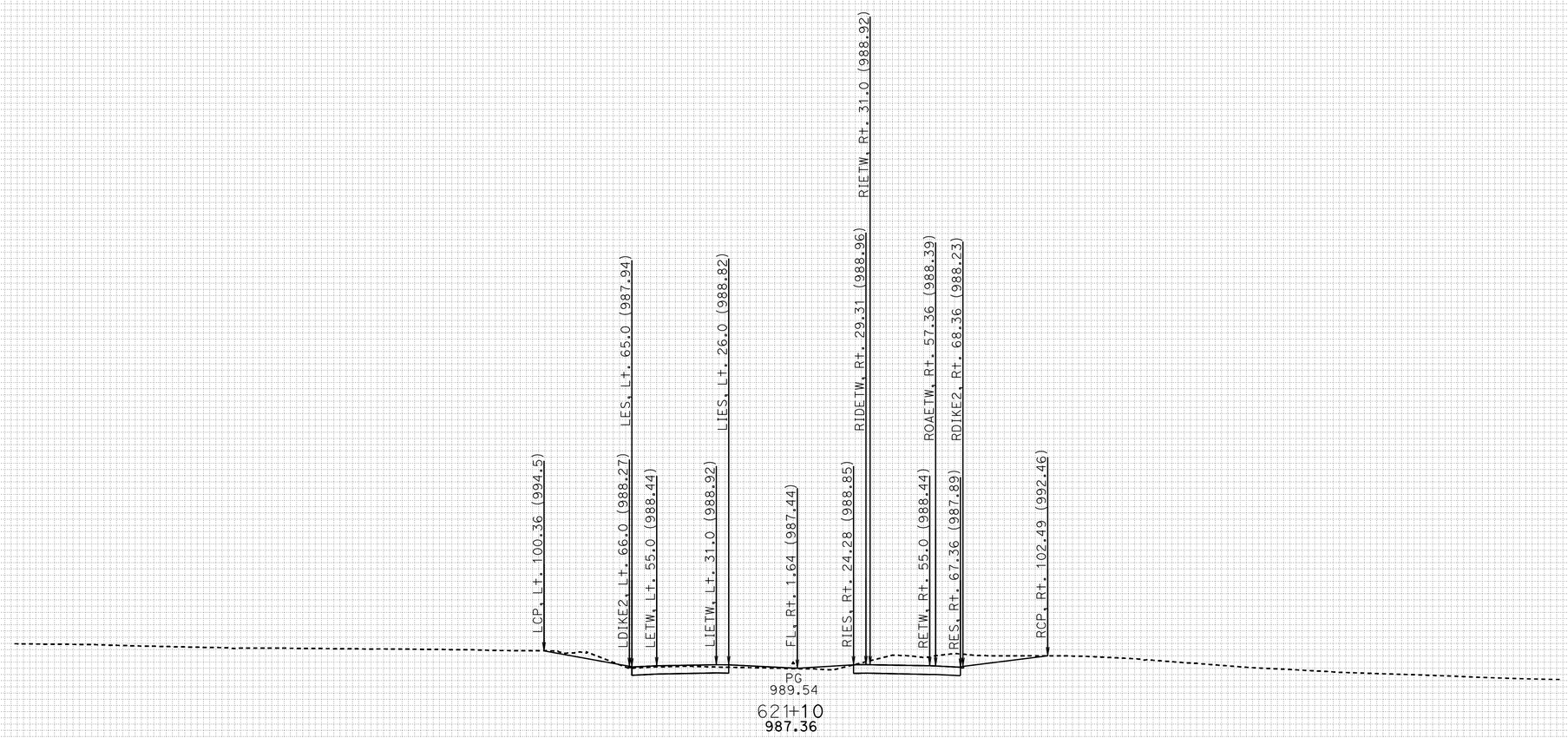

FOR EARTHWORK DEVELOPMENT ONLY

DATE: 11/17/2011

All Dimensions are US Survey Feet

PROJECT ID: SLO-46
CONTRACT: 05-330771
DIST/CO/RTE/PM: 05-SLO-46-40.7/46.3

SCALE: 1" = 25' Horiz.
1" = 25' Vert.

KC Project: 46WH2A File: D:.WH2A\EAR\EARTHWORK\wh2a_sub.ear

RTE46
CROSS SECTIONS
SHEET 57 OF 152

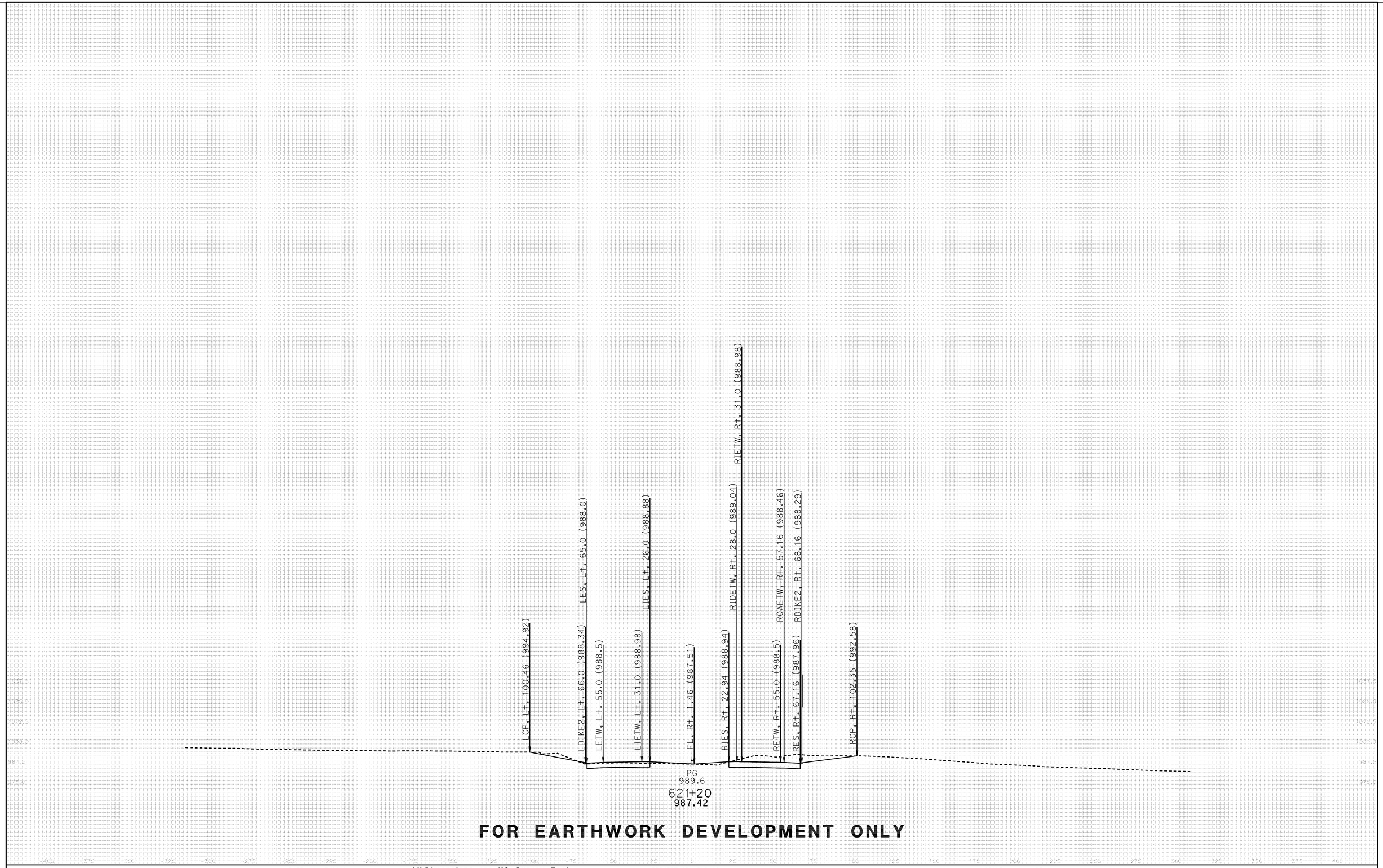

FOR EARTHWORK DEVELOPMENT ONLY

DATE: 11/17/2011

All Dimensions are US Survey Feet

PROJECT ID: SLO-46
CONTRACT: 05-330771
DIST/CO/RTE/PM: 05-SLO-46-40.7/46.3

SCALE: 1" = 25' Horiz.
1" = 25' Vert.

KC Project: 46WH2A File: D:.WH2A\EAR\EARTHWORK\wh2a_sub.ear

RTE46
CROSS SECTIONS
SHEET 58 OF 152

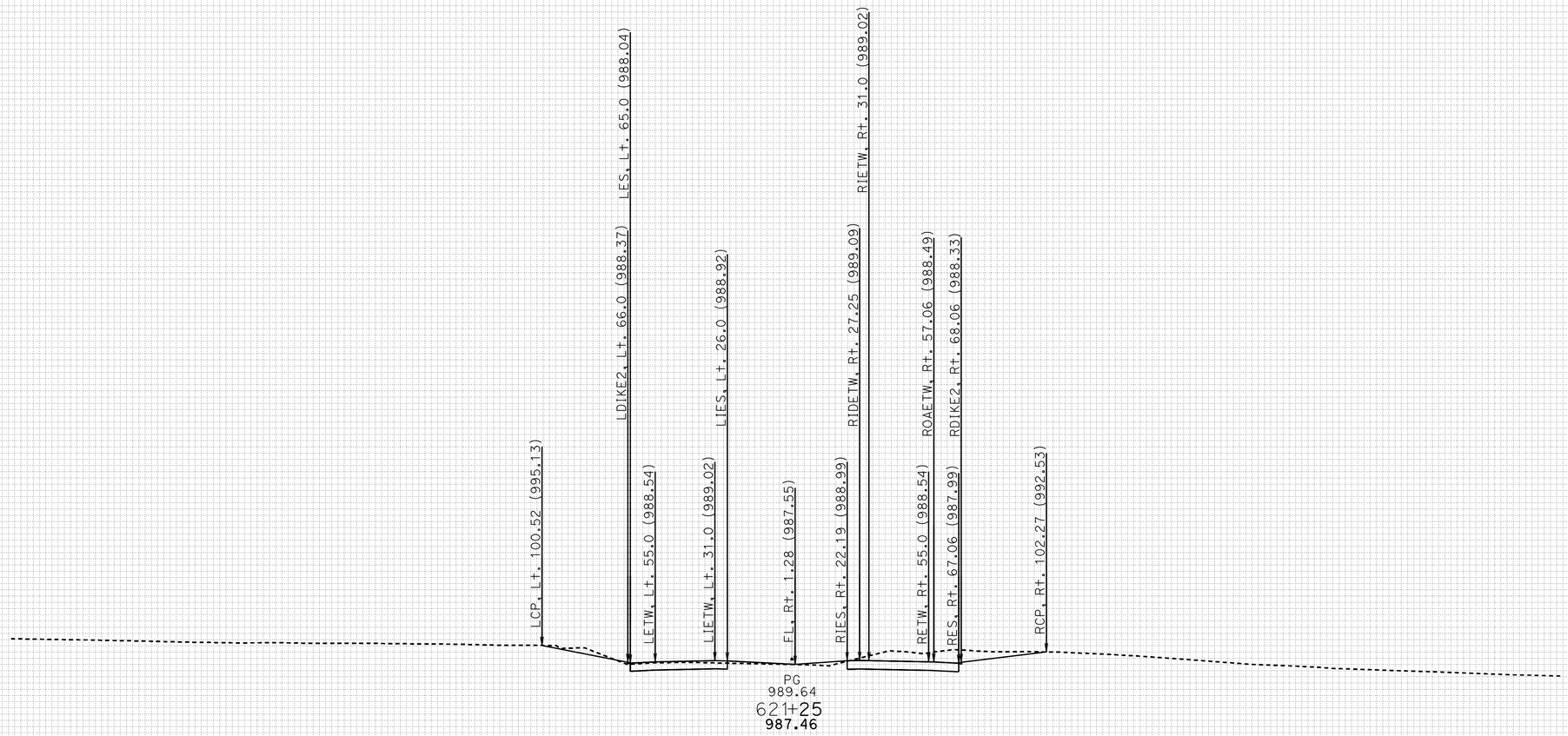

FOR EARTHWORK DEVELOPMENT ONLY

DATE: 11/17/2011

All Dimensions are US Survey Feet

PROJECT ID: SLO-46
CONTRACT: 05-330771
DIST/CO/RTE/PM: 05-SLO-46-40.7/46.3

SCALE: 1" = 25' Horiz.
1" = 25' Vert.

RTE46
CROSS SECTIONS
SHEET 59 OF 152

KC Project: 46WH2A File: D:.WH2A\EAR\EARTHWORK\wh2a_sub.ear

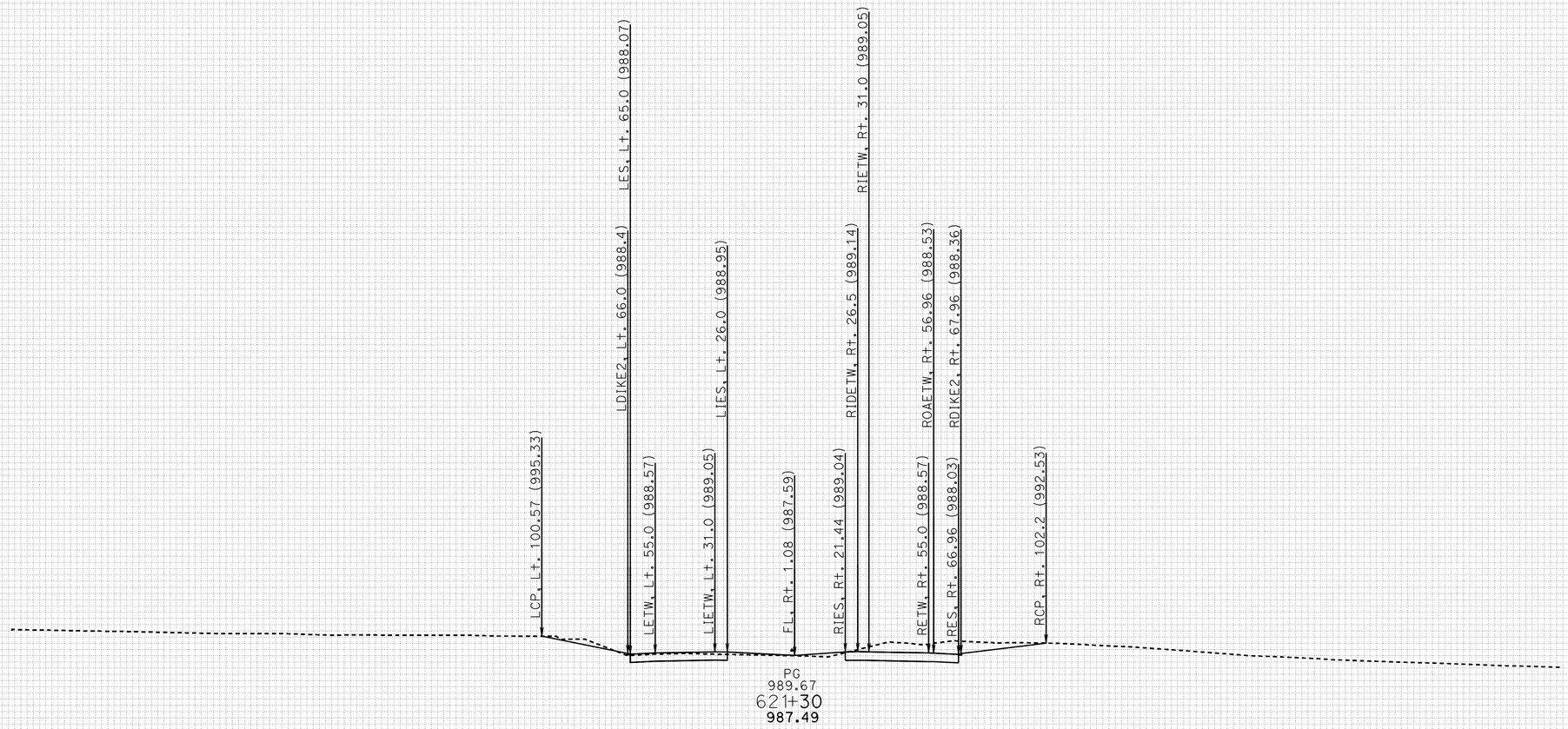

FOR EARTHWORK DEVELOPMENT ONLY

DATE: 11/17/2011

All Dimensions are US Survey Feet

PROJECT ID: SLO-46
CONTRACT: 05-330771
DIST/CO/RTE/PM: 05-SLO-46-40.7/46.3

SCALE: 1" = 25' Horiz.
1" = 25' Vert.

RTE46
CROSS SECTIONS
SHEET 60 OF 152

KC Project: 46WH2A File: D:.WH2A\EAR\EARTHWORK\wh2a_sub.ear

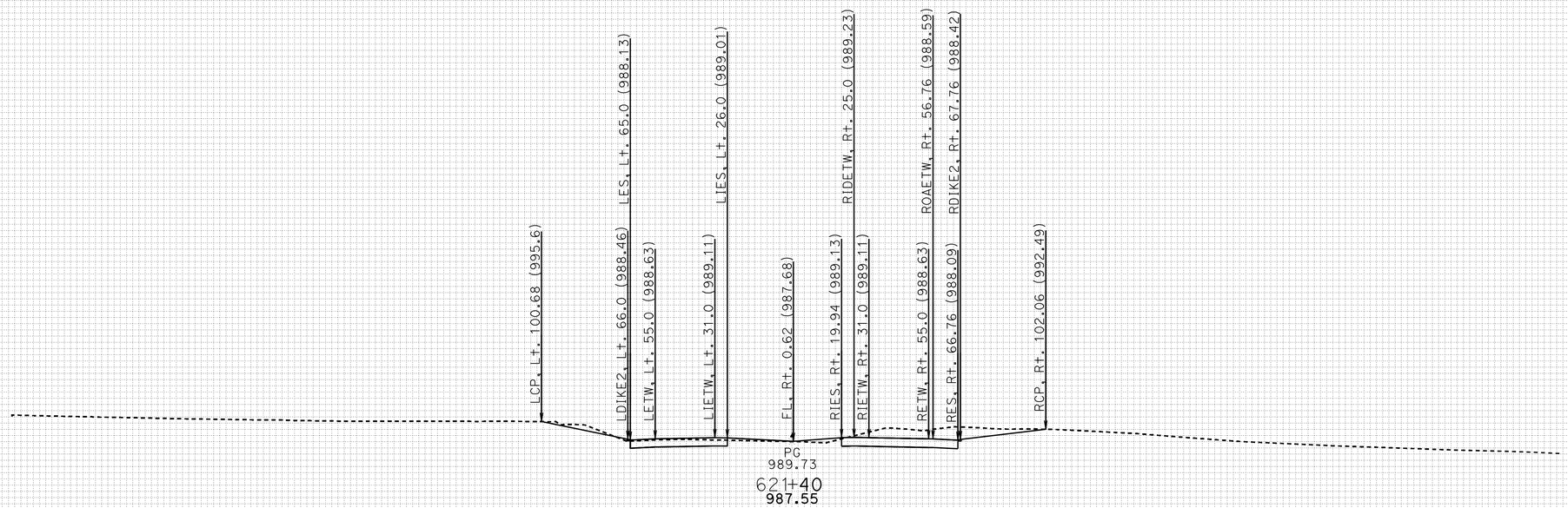

FOR EARTHWORK DEVELOPMENT ONLY

DATE: 11/17/2011

All Dimensions are US Survey Feet

KC Project: 46WH2A File: D:.WH2A\EAR\EARTHWORK\wh2a_sub.ear

PROJECT ID: SLO-46
CONTRACT: 05-330771
DIST/CO/RTE/PM: 05-SLO-46-40.7/46.3

SCALE: 1" = 25' Horiz.
1" = 25' Vert.

RTE46
CROSS SECTIONS
SHEET 61 OF 152

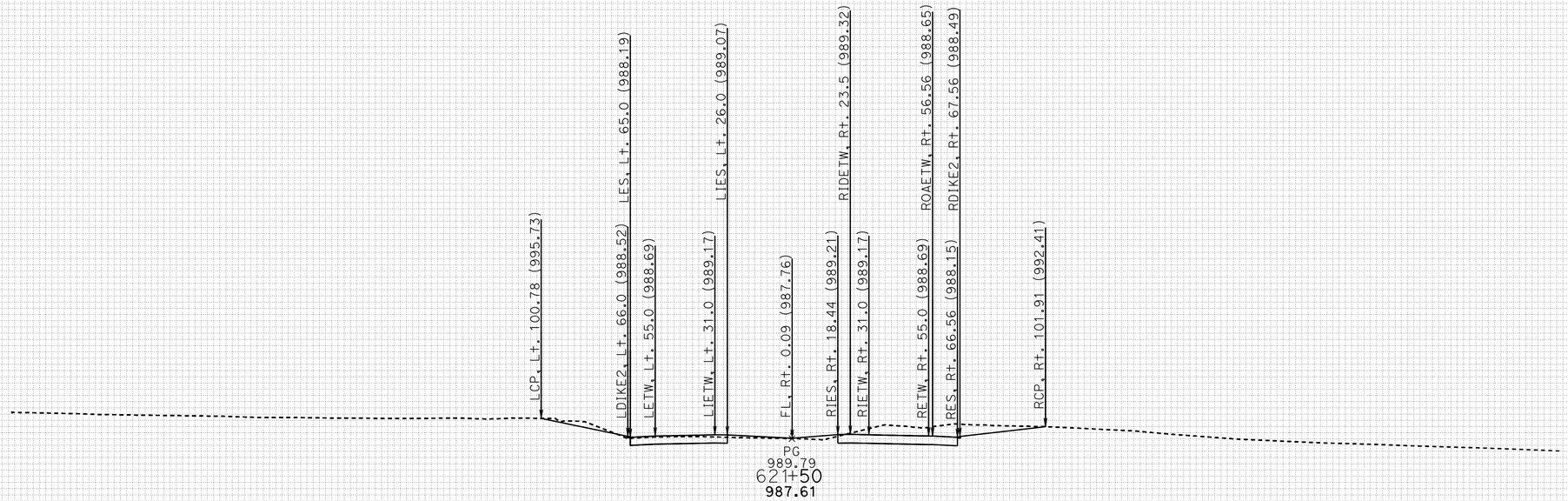

FOR EARTHWORK DEVELOPMENT ONLY

DATE: 11/17/2011

All Dimensions are US Survey Feet

KC Project: 46WH2A File: D:.WH2A\EAR\EARTHWORK\wh2a_sub.ear

PROJECT ID: SLO-46
CONTRACT: 05-330771
DIST/CO/RTE/PM: 05-SLO-46-40.7/46.3

SCALE: 1" = 25' Horiz.
1" = 25' Vert.

RTE46
CROSS SECTIONS
SHEET 62 OF 152

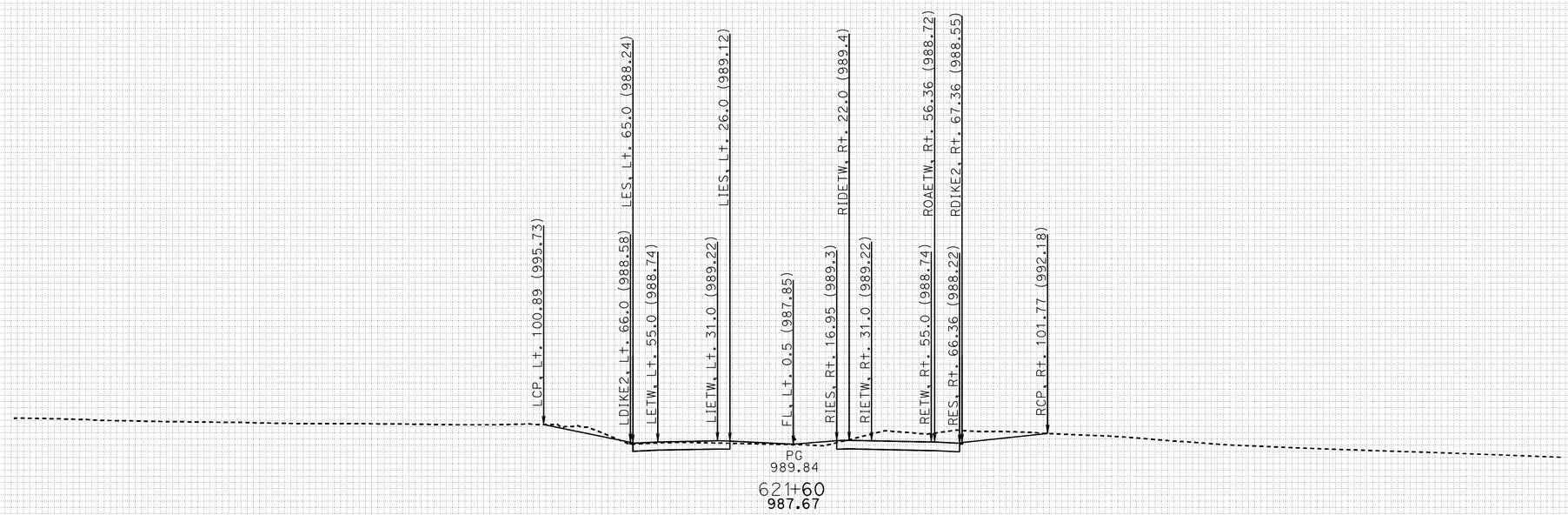

FOR EARTHWORK DEVELOPMENT ONLY

DATE: 11/17/2011

All Dimensions are US Survey Feet

KC Project: 46WH2A File: D:.WH2A\EAR\EARTHWORK\wh2a_sub.ear

PROJECT ID: SLO-46
CONTRACT: 05-330771
DIST/CO/RTE/PM: 05-SLO-46-40.7/46.3

SCALE: 1" = 25' Horiz.
1" = 25' Vert.

RTE46
CROSS SECTIONS
SHEET 63 OF 152

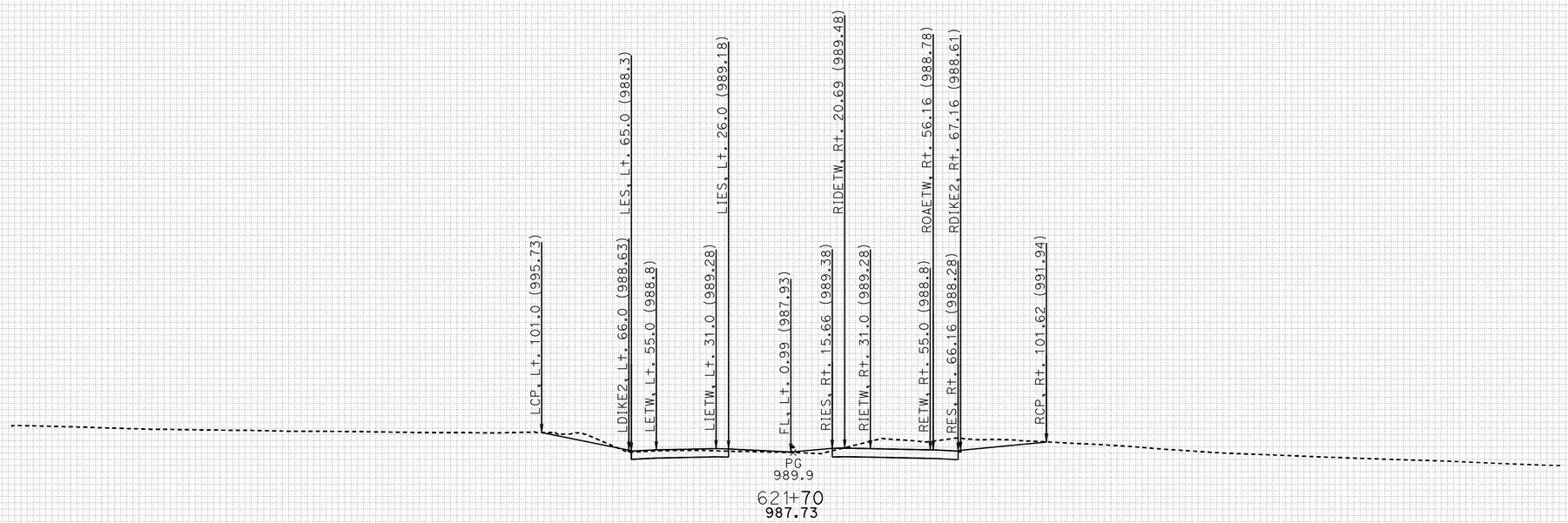

FOR EARTHWORK DEVELOPMENT ONLY

DATE: 11/17/2011

All Dimensions are US Survey Feet

PROJECT ID: SLO-46
CONTRACT: 05-330771
DIST/CO/RTE/PM: 05-SLO-46-40.7/46.3

SCALE: 1" = 25' Horiz.
1" = 25' Vert.

RTE46
CROSS SECTIONS
SHEET 64 OF 152

KC Project: 46WH2A File: D:.WH2A\EAR\EARTHWORK\wh2a_sub.ear

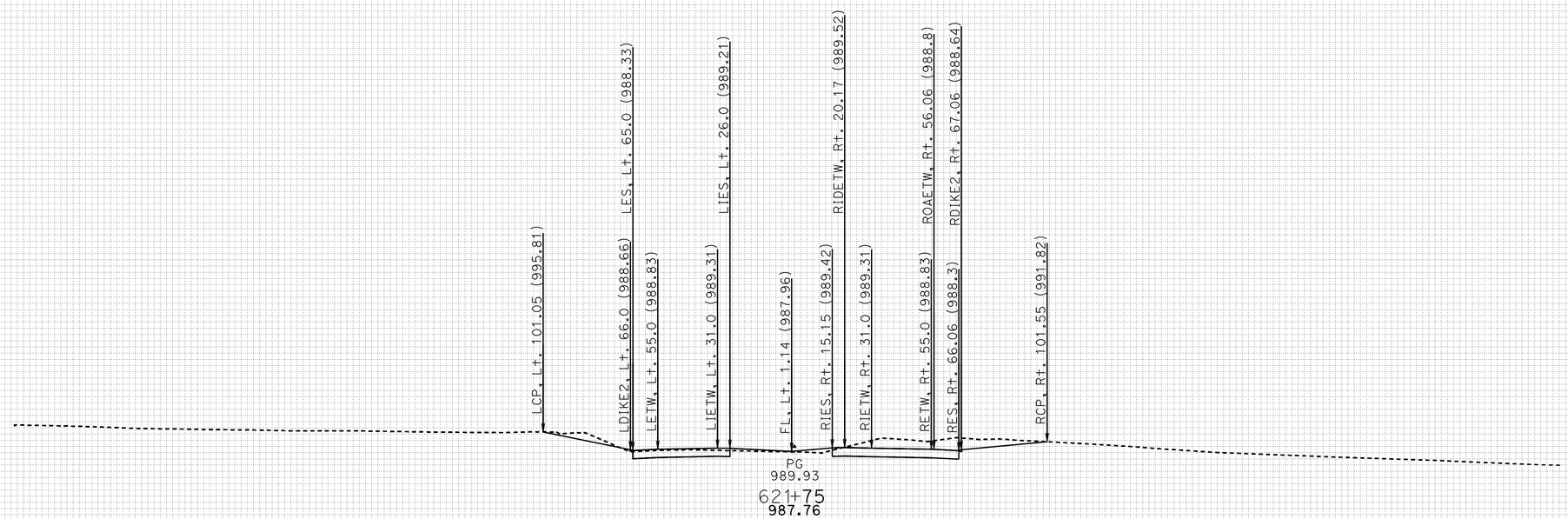

FOR EARTHWORK DEVELOPMENT ONLY

DATE: 11/17/2011

All Dimensions are US Survey Feet

KC Project: 46WH2A File: D:.WH2A\EAR\EARTHWORK\wh2a_sub.ear

PROJECT ID: SLO-46
CONTRACT: 05-330771
DIST/CO/RTE/PM: 05-SLO-46-40.7/46.3

SCALE: 1" = 25' Horiz.
1" = 25' Vert.

RTE46
CROSS SECTIONS
SHEET 65 OF 152

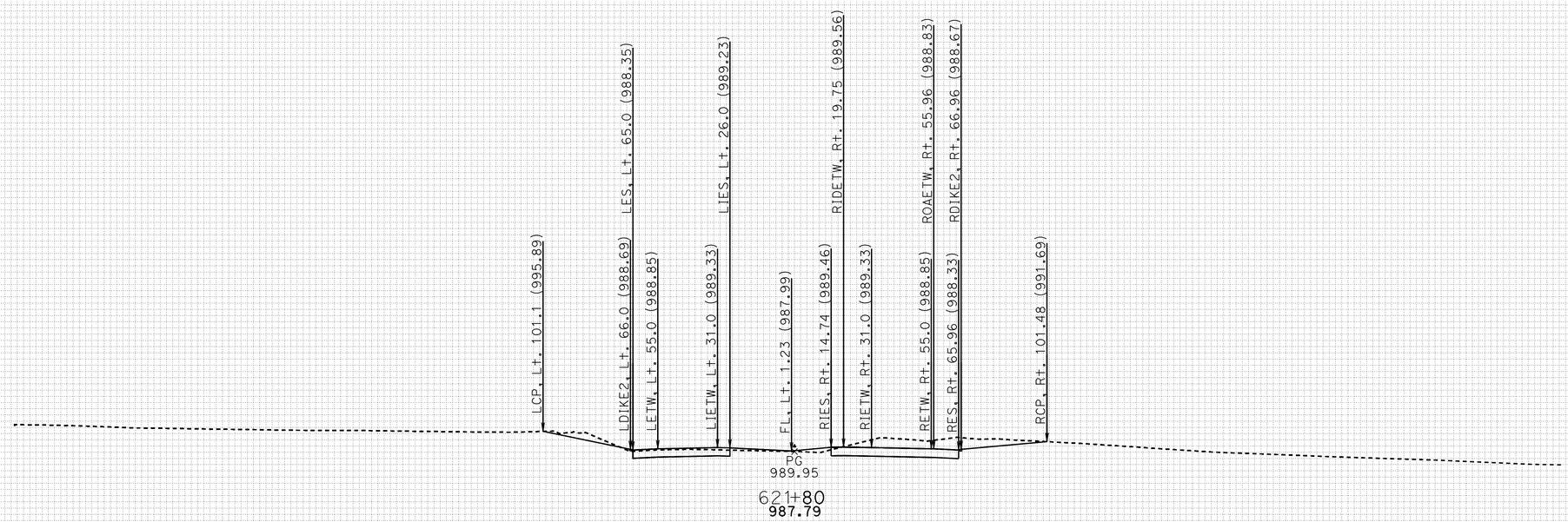

FOR EARTHWORK DEVELOPMENT ONLY

DATE: 11/17/2011

All Dimensions are US Survey Feet

PROJECT ID: SLO-46
CONTRACT: 05-330771
DIST/CO/RTE/PM: 05-SLO-46-40.7/46.3

SCALE: 1" = 25' Horiz.
1" = 25' Vert.

RTE46
CROSS SECTIONS
SHEET 66 OF 152

KC Project: 46WH2A File: D:.WH2A\EAR\EARTHWORK\wh2a_sub.ear

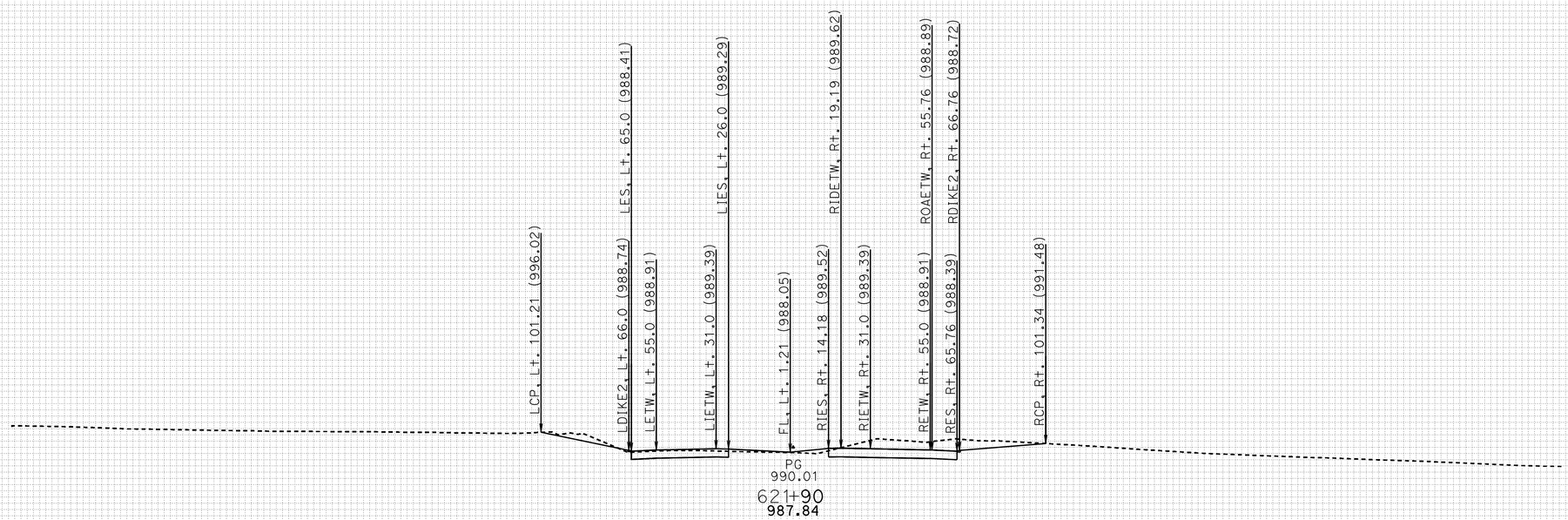

FOR EARTHWORK DEVELOPMENT ONLY

DATE: 11/17/2011

All Dimensions are US Survey Feet

PROJECT ID: SLO-46
CONTRACT: 05-330771
DIST/CO/RTE/PM: 05-SLO-46-40.7/46.3

SCALE: 1" = 25' Horiz.
1" = 25' Vert.

RTE46
CROSS SECTIONS
SHEET 67 OF 152

KC Project: 46WH2A File: D:.WH2A\EAR\EARTHWORK\wh2a_sub.ear

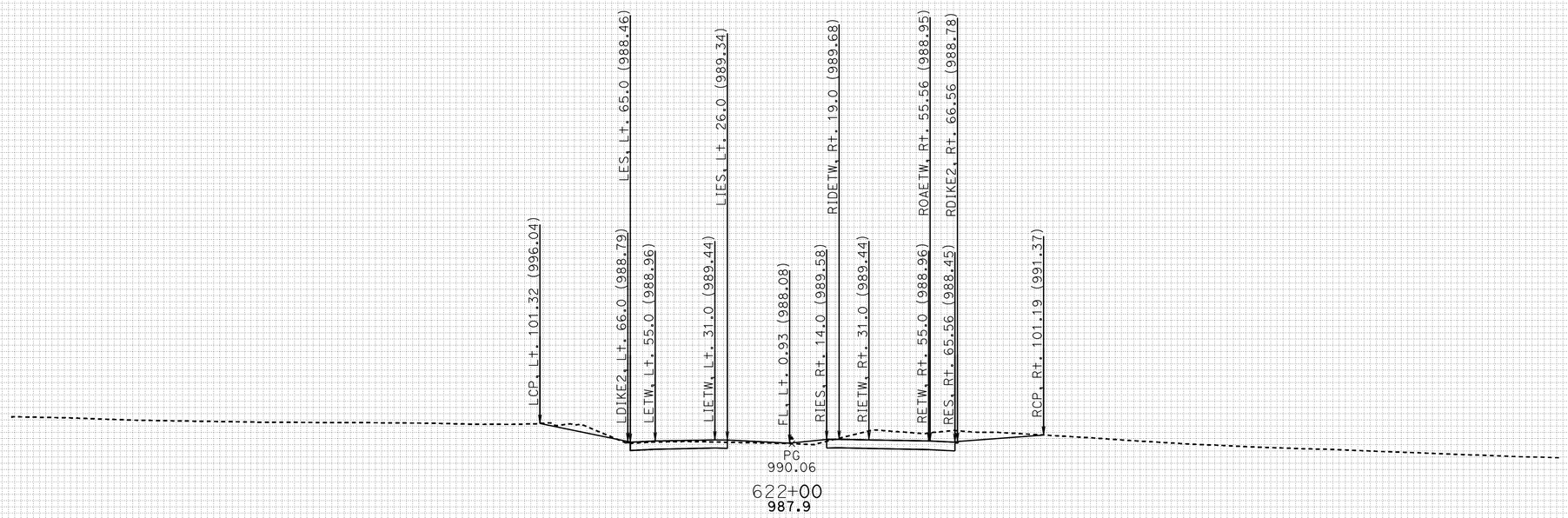

FOR EARTHWORK DEVELOPMENT ONLY

DATE: 11/17/2011

All Dimensions are US Survey Feet

PROJECT ID: SLO-46
CONTRACT: 05-330771
DIST/CO/RTE/PM: 05-SLO-46-40.7/46.3

SCALE: 1" = 25' Horiz.
1" = 25' Vert.

RTE46
CROSS SECTIONS
SHEET 68 OF 152

KC Project: 46WH2A File: D:.WH2A\EAR\EARTHWORK\wh2a_sub.ear

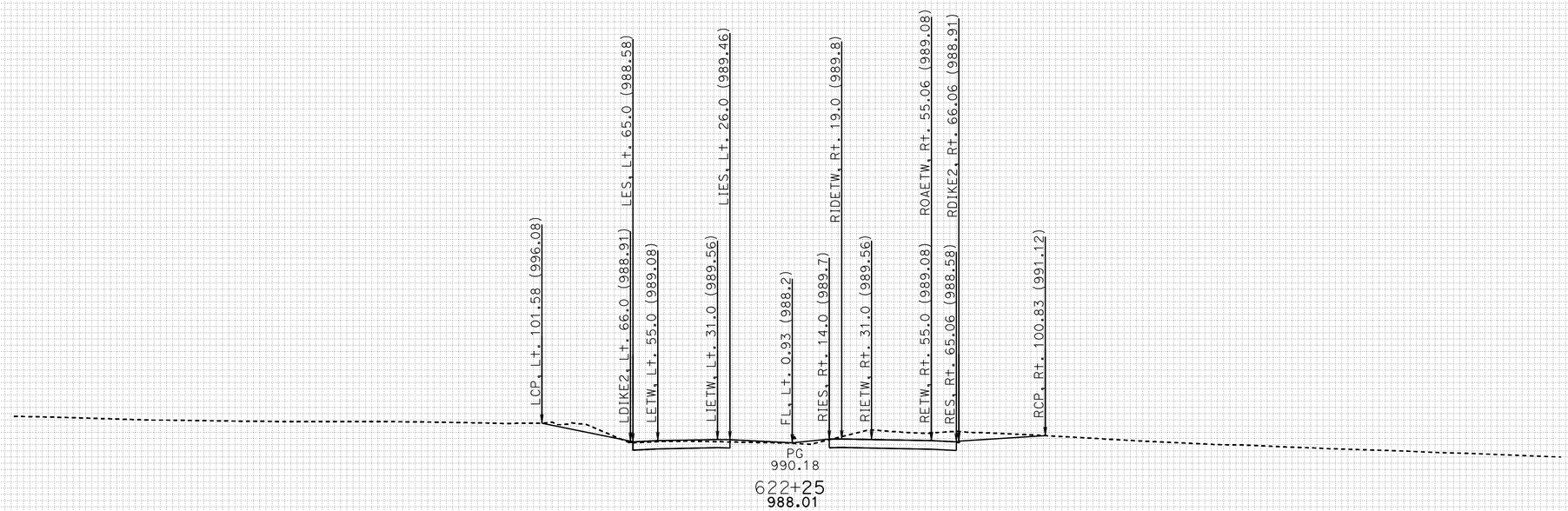

FOR EARTHWORK DEVELOPMENT ONLY

DATE: 11/17/2011

All Dimensions are US Survey Feet

KC Project: 46WH2A File: D:.WH2A\EAR\EARTHWORK\wh2a_sub.ear

PROJECT ID: SLO-46
CONTRACT: 05-330771
DIST/CO/RTE/PM: 05-SLO-46-40.7/46.3

SCALE: 1" = 25' Horiz.
1" = 25' Vert.

RTE46
CROSS SECTIONS
SHEET 69 OF 152

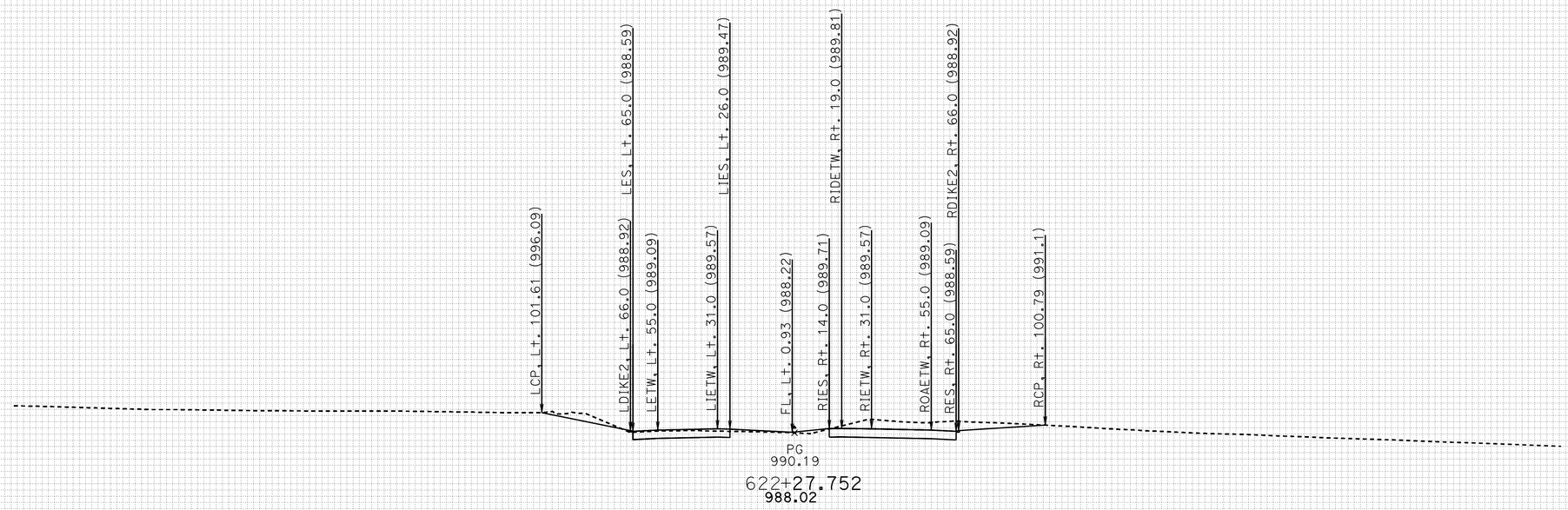

FOR EARTHWORK DEVELOPMENT ONLY

DATE: 11/17/2011

All Dimensions are US Survey Feet

KC Project: 46WH2A File: D:.WH2A\EAR\EARTHWORK\wh2a_sub.ear

PROJECT ID: SLO-46
CONTRACT: 05-330771
DIST/CO/RTE/PM: 05-SLO-46-40.7/46.3

SCALE: 1" = 25' Horiz.
1" = 25' Vert.

RTE46
CROSS SECTIONS
SHEET 70 OF 152

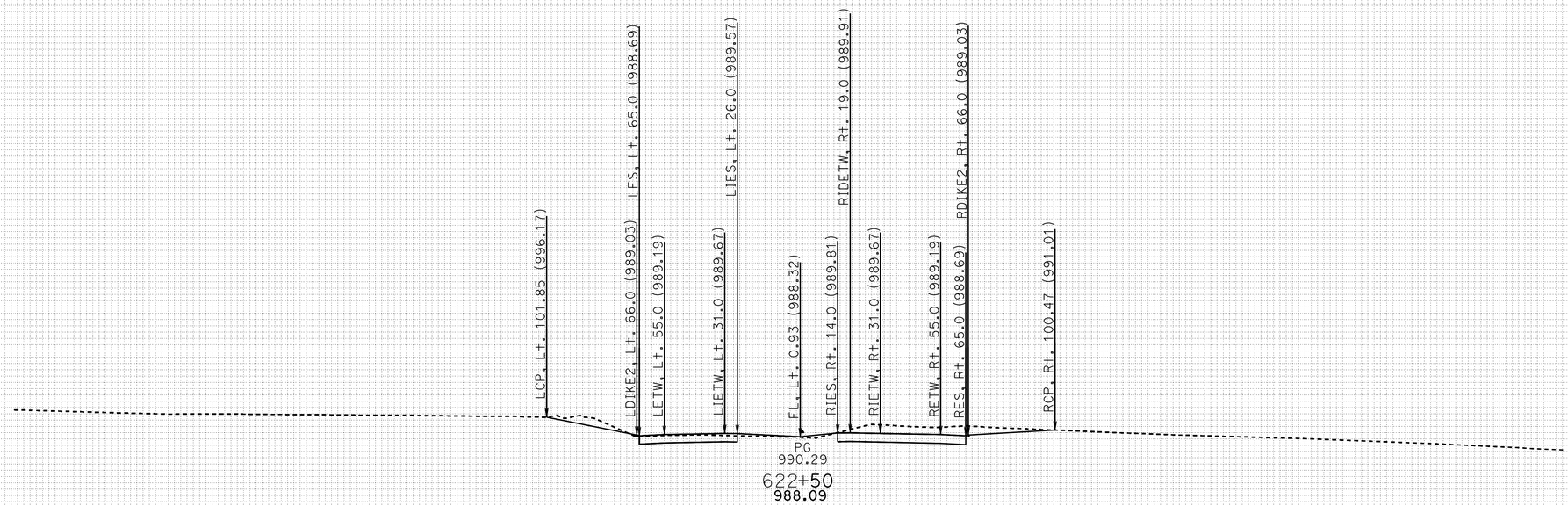

FOR EARTHWORK DEVELOPMENT ONLY

DATE: 11/17/2011

All Dimensions are US Survey Feet

KC Project: 46WH2A File: D:.WH2A\EAR\EARTHWORK\wh2a_sub.ear

PROJECT ID: SLO-46
CONTRACT: 05-330771
DIST/CO/RTE/PM: 05-SLO-46-40.7/46.3

SCALE: 1" = 25' Horiz.
1" = 25' Vert.

RTE46
CROSS SECTIONS
SHEET 71 OF 152

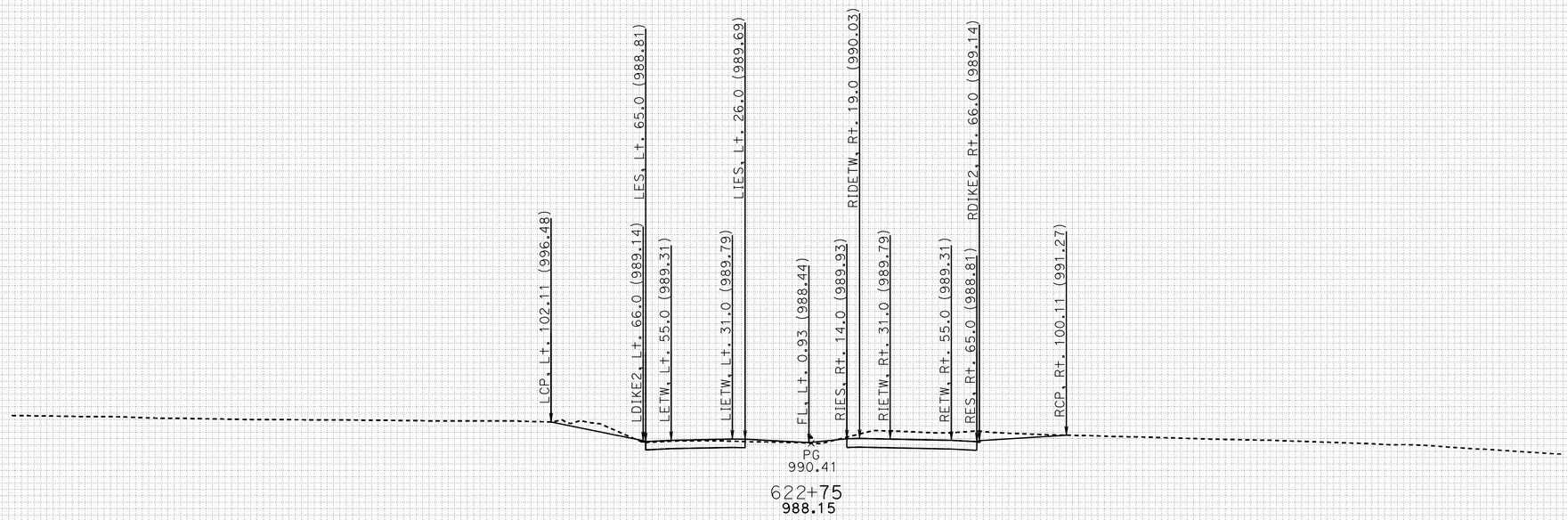

FOR EARTHWORK DEVELOPMENT ONLY

DATE: 11/17/2011

All Dimensions are US Survey Feet

PROJECT ID: SLO-46
CONTRACT: 05-330771
DIST/CO/RTE/PM: 05-SLO-46-40.7/46.3

SCALE: 1" = 25' Horiz.
1" = 25' Vert.

RTE46
CROSS SECTIONS
SHEET 72 OF 152

KC Project: 46WH2A File: D:.WH2A\EAR\EARTHWORK\wh2a_sub.ear

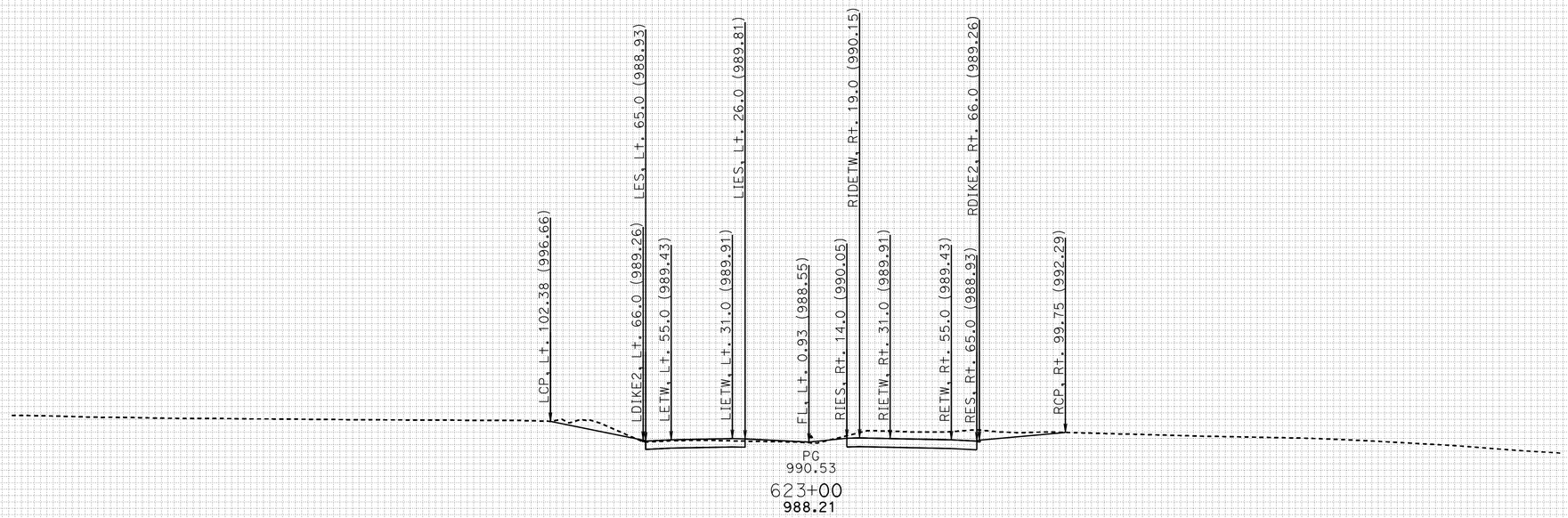

FOR EARTHWORK DEVELOPMENT ONLY

DATE: 11/17/2011

All Dimensions are US Survey Feet

PROJECT ID: SLO-46
CONTRACT: 05-330771
DIST/CO/RTE/PM: 05-SLO-46-40.7/46.3

SCALE: 1" = 25' Horiz.
1" = 25' Vert.

RTE46
CROSS SECTIONS
SHEET 73 OF 152

KC Project: 46WH2A File: D:.WH2A\EAR\EARTHWORK\wh2a_sub.ear

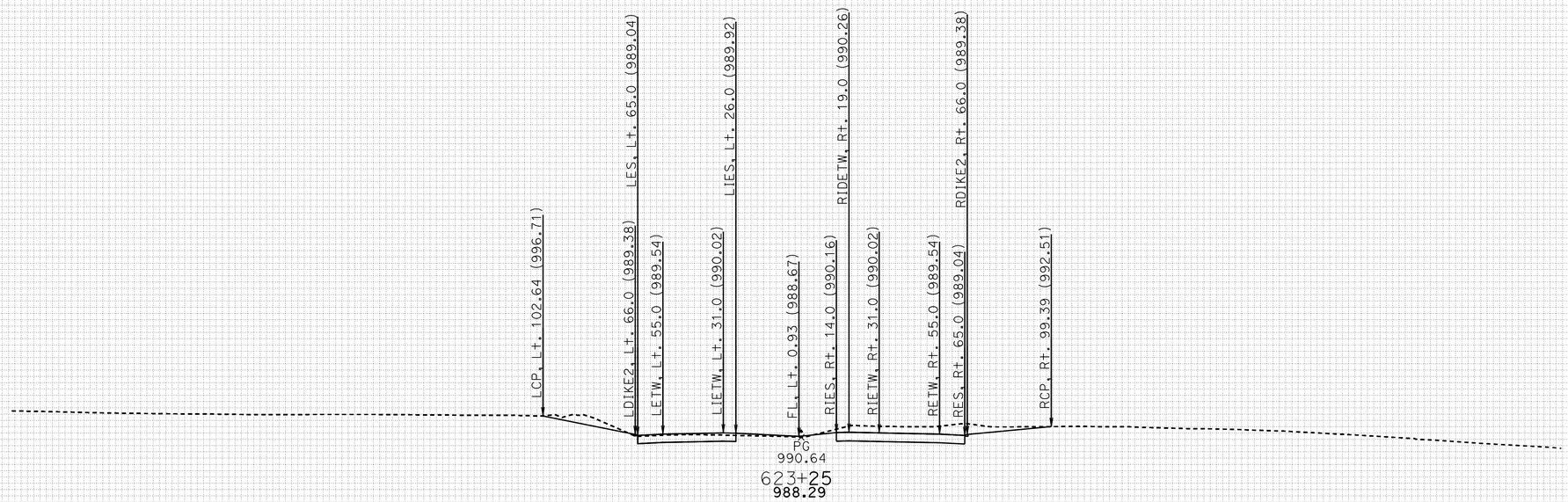

FOR EARTHWORK DEVELOPMENT ONLY

DATE: 11/17/2011

All Dimensions are US Survey Feet

KC Project: 46WH2A File: D:.WH2A\EAR\EARTHWORK\wh2a_sub.ear

PROJECT ID: SLO-46
CONTRACT: 05-330771
DIST/CO/RTE/PM: 05-SLO-46-40.7/46.3

SCALE: 1" = 25' Horiz.
1" = 25' Vert.

RTE46
CROSS SECTIONS
SHEET 74 OF 152

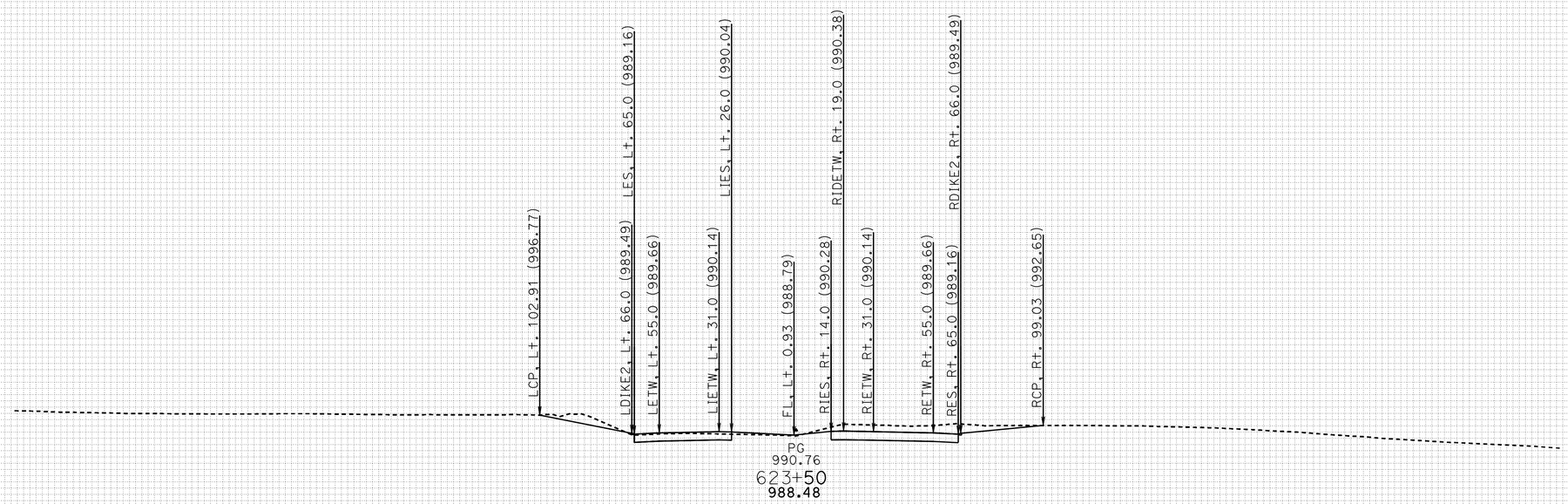

FOR EARTHWORK DEVELOPMENT ONLY

DATE: 11/17/2011

All Dimensions are US Survey Feet

KC Project: 46WH2A File: D:.WH2A\EAR\EARTHWORK\wh2a_sub.ear

PROJECT ID: SLO-46
CONTRACT: 05-330771
DIST/CO/RTE/PM: 05-SLO-46-40.7/46.3

SCALE: 1" = 25' Horiz.
1" = 25' Vert.

RTE46
CROSS SECTIONS
SHEET 75 OF 152

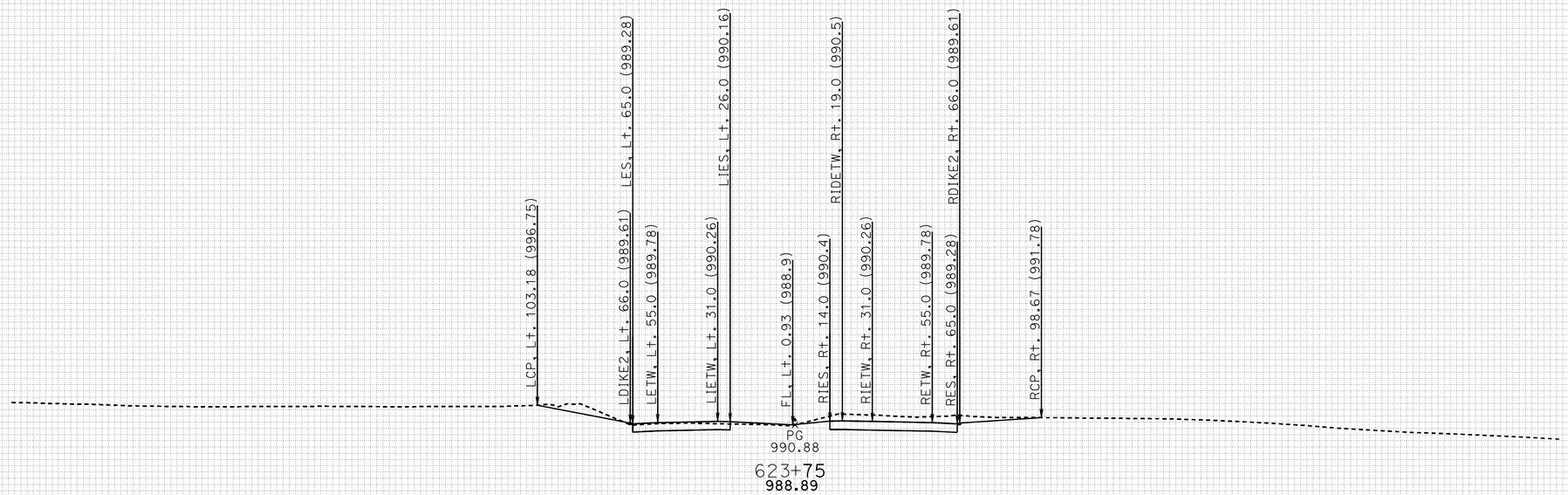

FOR EARTHWORK DEVELOPMENT ONLY

DATE: 11/17/2011

All Dimensions are US Survey Feet

KC Project: 46WH2A File: D:.WH2A\EAR\EARTHWORK\wh2a_sub.ear

PROJECT ID: SLO-46
CONTRACT: 05-330771
DIST/CO/RTE/PM: 05-SLO-46-40.7/46.3

SCALE: 1" = 25' Horiz.
1" = 25' Vert.

RTE46
CROSS SECTIONS
SHEET 76 OF 152

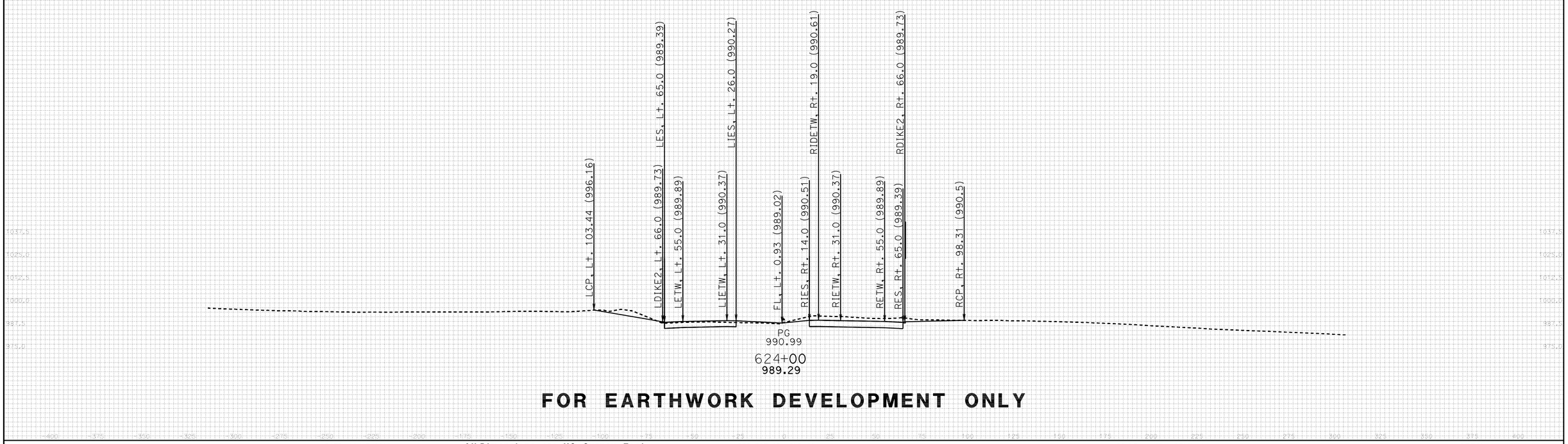

FOR EARTHWORK DEVELOPMENT ONLY

DATE: 11/17/2011

All Dimensions are US Survey Feet

KC Project: 46WH2A File: D:.WH2A\EAR\EARTHWORK\wh2a_sub.ear

PROJECT ID: SLO-46
CONTRACT: 05-330771
DIST/CO/RTE/PM: 05-SLO-46-40.7/46.3

SCALE: 1" = 25' Horiz.
1" = 25' Vert.

RTE46
CROSS SECTIONS
SHEET 77 OF 152

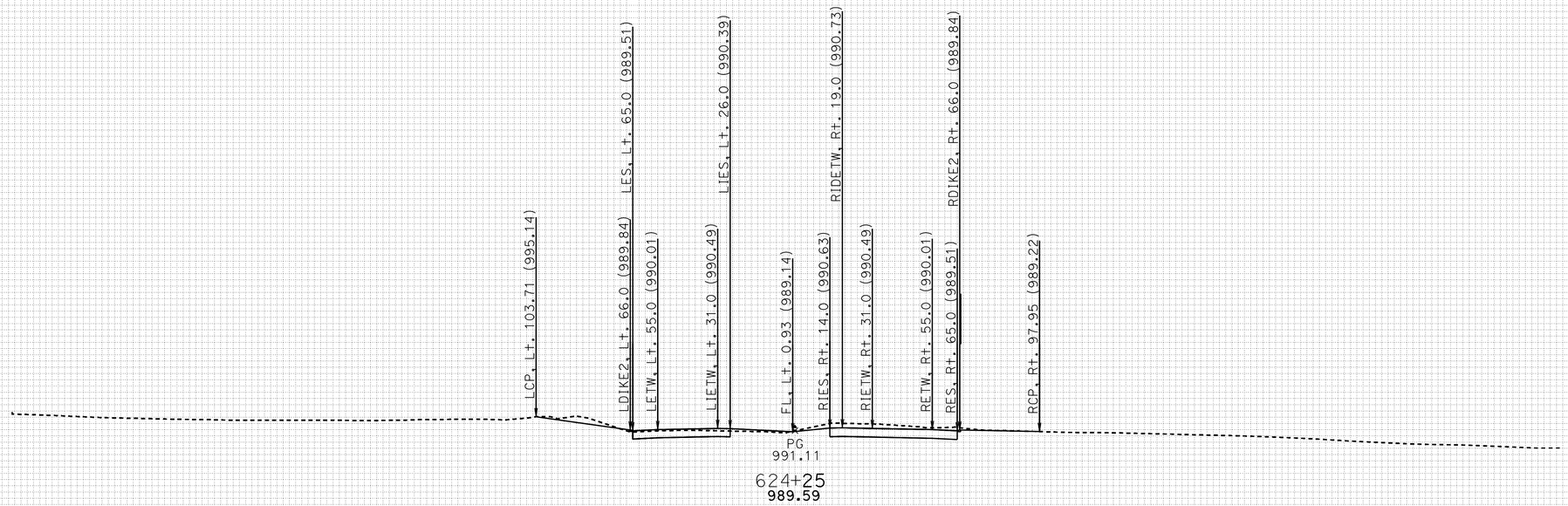

FOR EARTHWORK DEVELOPMENT ONLY

DATE: 11/17/2011

All Dimensions are US Survey Feet

PROJECT ID: SLO-46
CONTRACT: 05-330771
DIST/CO/RTE/PM: 05-SLO-46-40.7/46.3

SCALE: 1" = 25' Horiz.
1" = 25' Vert.

RTE46
CROSS SECTIONS
SHEET 78 OF 152

KC Project: 46WH2A File: D:.WH2A\EAR\EARTHWORK\wh2a_sub.ear

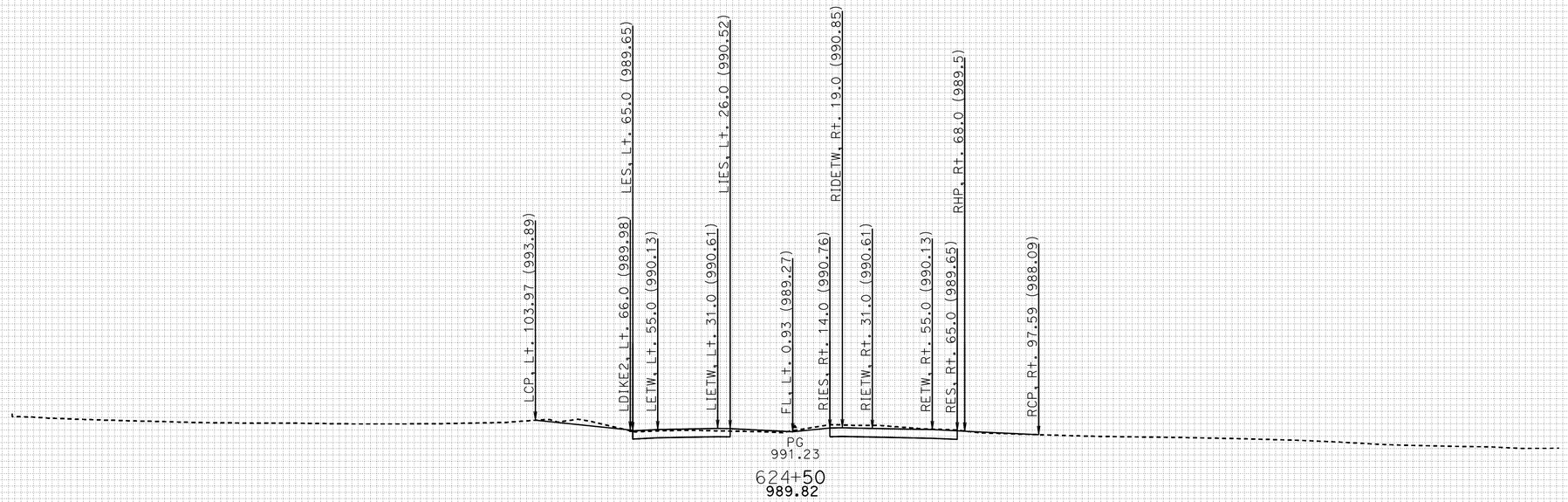

FOR EARTHWORK DEVELOPMENT ONLY

DATE: 11/17/2011

All Dimensions are US Survey Feet

PROJECT ID: SLO-46
CONTRACT: 05-330771
DIST/CO/RTE/PM: 05-SLO-46-40.7/46.3

SCALE: 1" = 25' Horiz.
1" = 25' Vert.

RTE46
CROSS SECTIONS
SHEET 79 OF 152

KC Project: 46WH2A File: D:.WH2A\EAR\EARTHWORK\wh2a_sub.ear

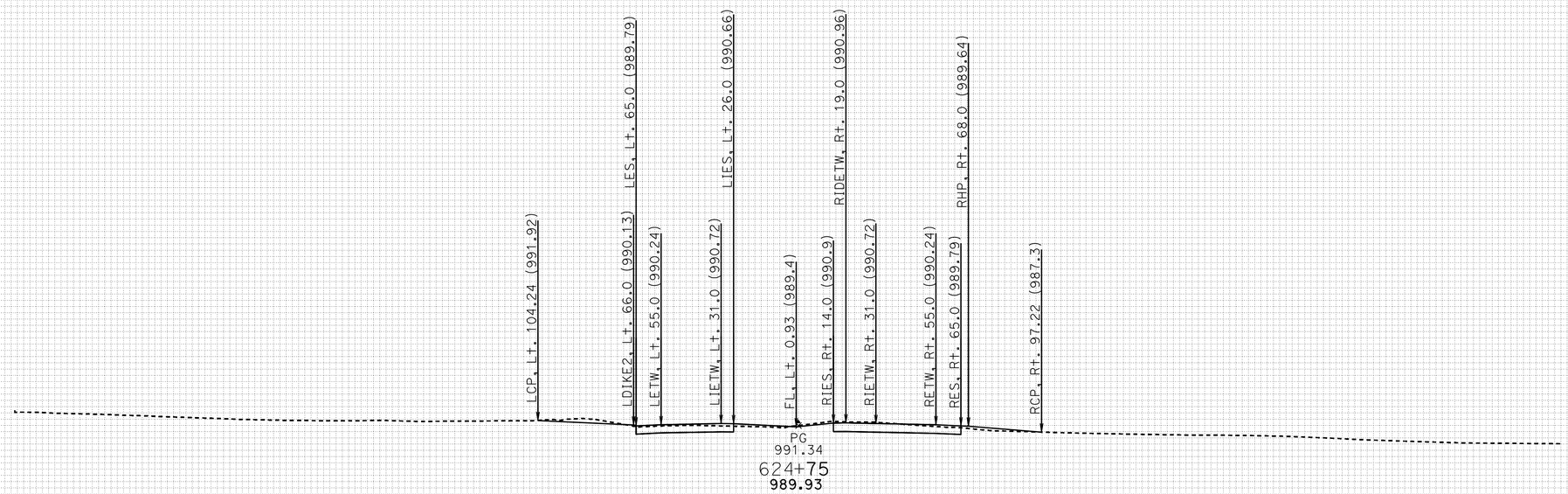

FOR EARTHWORK DEVELOPMENT ONLY

DATE: 11/17/2011

All Dimensions are US Survey Feet

PROJECT ID: SLO-46
CONTRACT: 05-330771
DIST/CO/RTE/PM: 05-SLO-46-40.7/46.3

SCALE: 1" = 25' Horiz.
1" = 25' Vert.

RTE46
CROSS SECTIONS
SHEET 80 OF 152

KC Project: 46WH2A File: D:.WH2A\EAR\EARTHWORK\wh2a_sub.ear

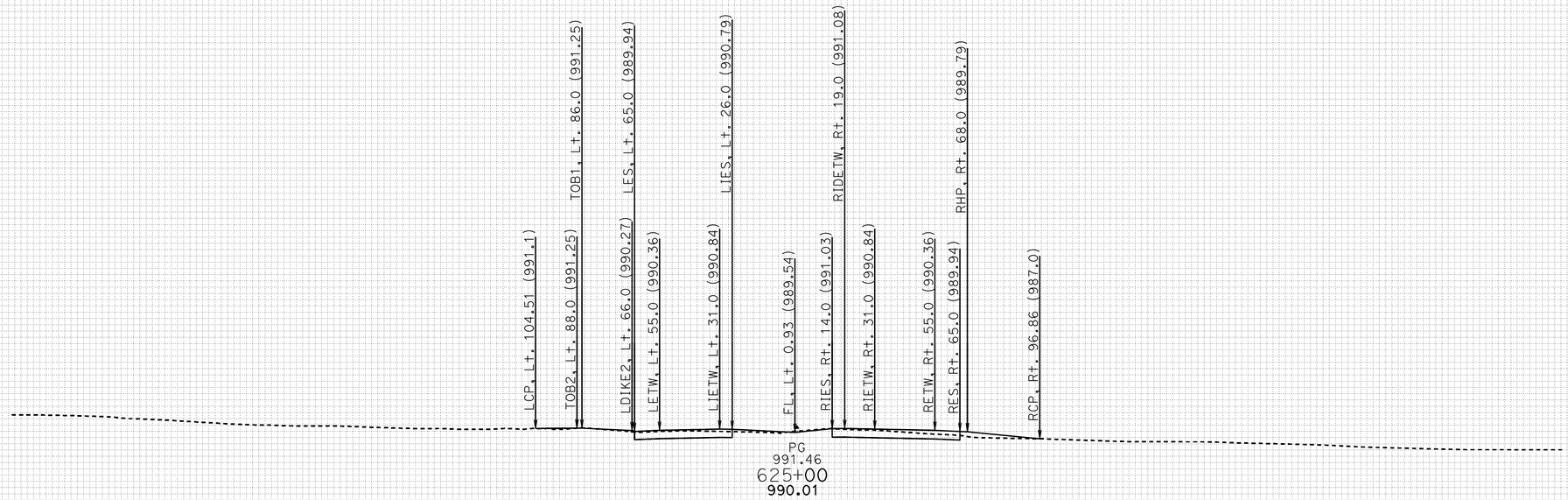

FOR EARTHWORK DEVELOPMENT ONLY

DATE: 11/17/2011

All Dimensions are US Survey Feet

KC Project: 46WH2A File: D:.WH2A\EAR\EARTHWORK\wh2a_sub.ear

PROJECT ID: SLO-46
CONTRACT: 05-330771
DIST/CO/RTE/PM: 05-SLO-46-40.7/46.3

SCALE: 1" = 25' Horiz.
1" = 25' Vert.

RTE46
CROSS SECTIONS
SHEET 81 OF 152

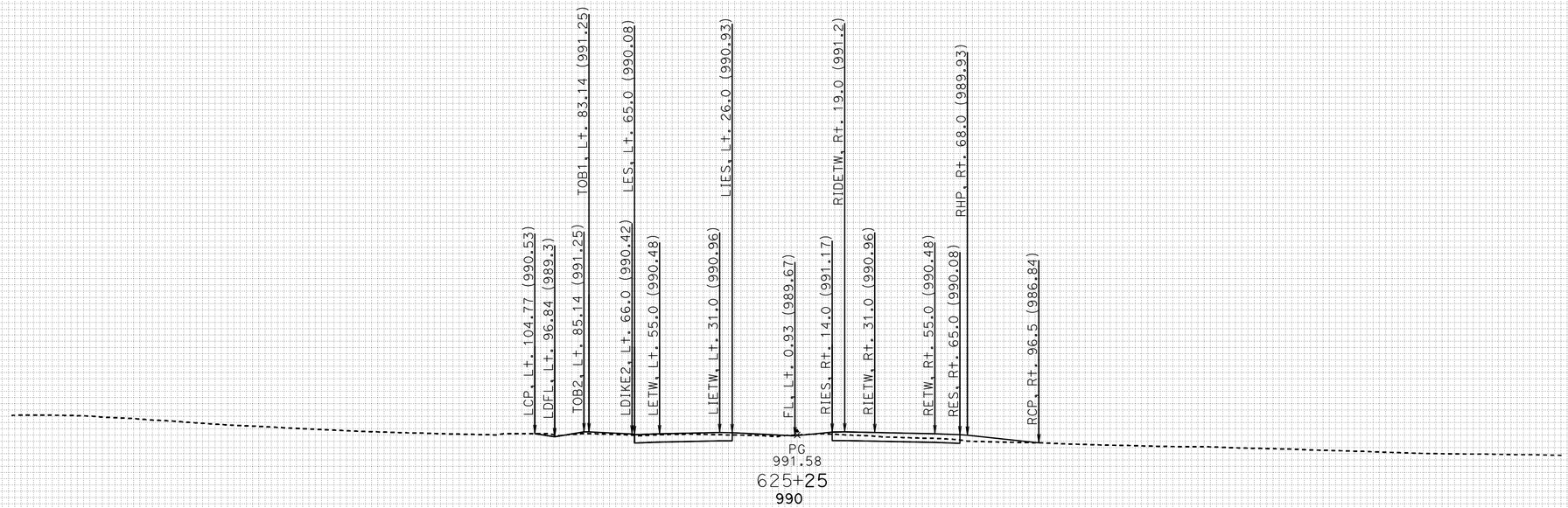

FOR EARTHWORK DEVELOPMENT ONLY

DATE: 11/17/2011

All Dimensions are US Survey Feet

KC Project: 46WH2A File: D:.WH2A\EAR\EARTHWORK\wh2a_sub.ear

PROJECT ID: SLO-46
CONTRACT: 05-330771
DIST/CO/RTE/PM: 05-SLO-46-40.7/46.3

SCALE: 1" = 25' Horiz.
1" = 25' Vert.

RTE46
CROSS SECTIONS
SHEET 82 OF 152

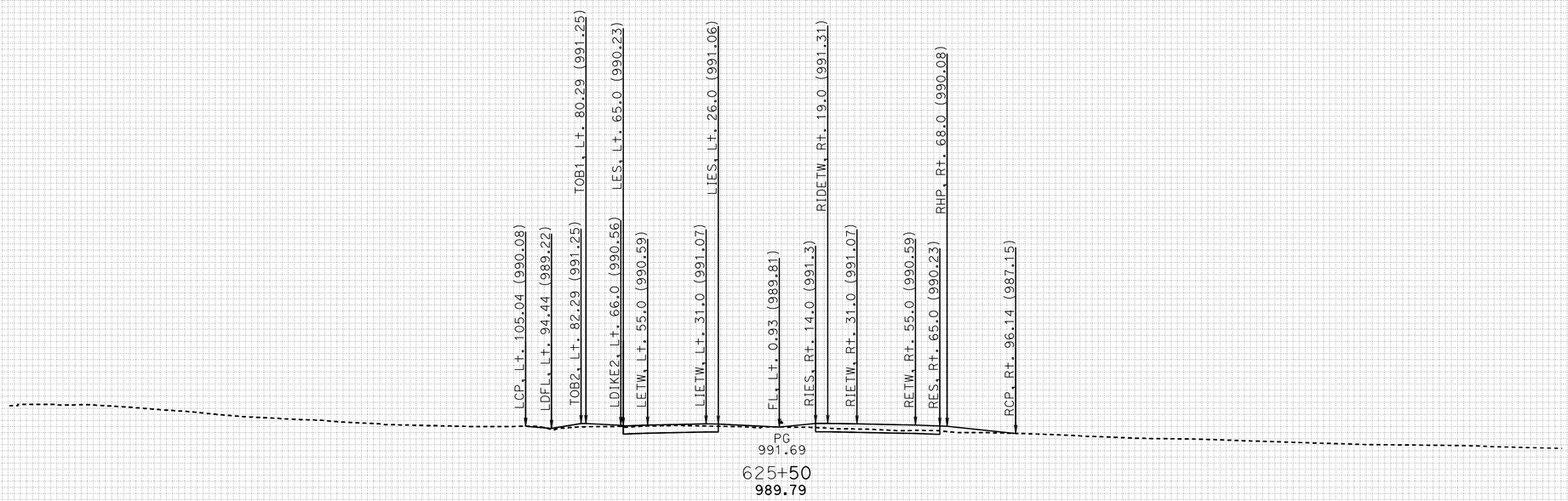

FOR EARTHWORK DEVELOPMENT ONLY

DATE: 11/17/2011

All Dimensions are US Survey Feet

KC Project: 46WH2A File: D:.WH2A\EAR\EARTHWORK\wh2a_sub.ear

PROJECT ID: SLO-46
CONTRACT: 05-330771
DIST/CO/RTE/PM: 05-SLO-46-40.7/46.3

SCALE: 1" = 25' Horiz.
1" = 25' Vert.

RTE46
CROSS SECTIONS
SHEET 83 OF 152

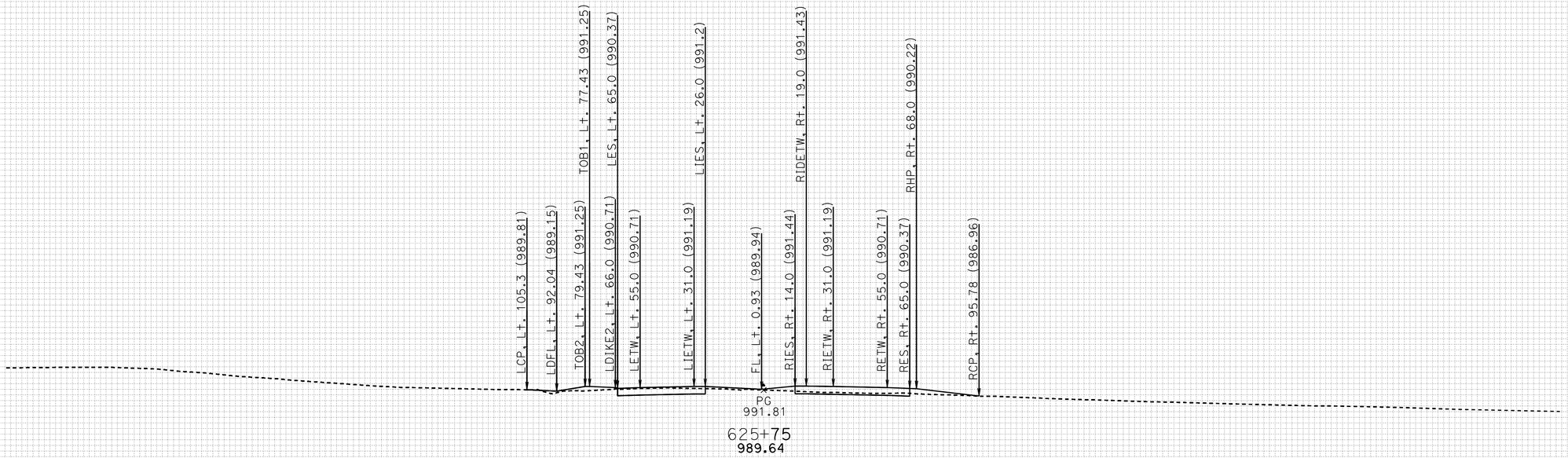

FOR EARTHWORK DEVELOPMENT ONLY

DATE: 11/17/2011

All Dimensions are US Survey Feet

KC Project: 46WH2A File: D:.WH2A\EAR\EARTHWORK\wh2a_sub.ear

PROJECT ID: SLO-46
CONTRACT: 05-330771
DIST/CO/RTE/PM: 05-SLO-46-40.7/46.3

SCALE: 1" = 25' Horiz.
1" = 25' Vert.

RTE46
CROSS SECTIONS
SHEET 84 OF 152

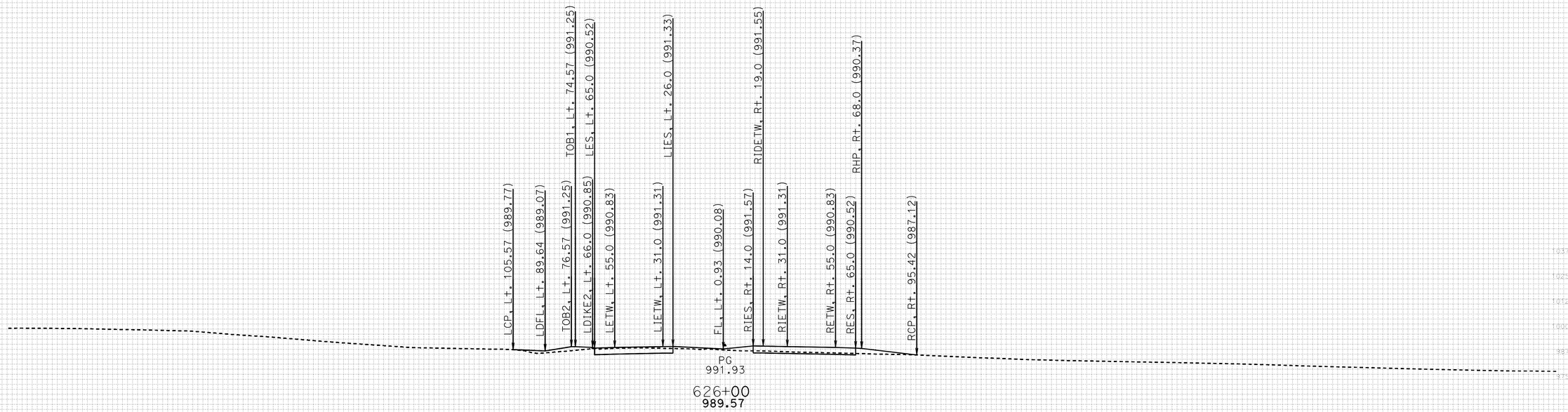

FOR EARTHWORK DEVELOPMENT ONLY

DATE: 11/17/2011

All Dimensions are US Survey Feet

KC Project: 46WH2A File: D:.WH2A\EAR\EARTHWORK\wh2a_sub.ear

PROJECT ID: SLO-46
CONTRACT: 05-330771
DIST/CO/RTE/PM: 05-SLO-46-40.7/46.3

SCALE: 1" = 25' Horiz.
1" = 25' Vert.

RTE46
CROSS SECTIONS
SHEET 85 OF 152

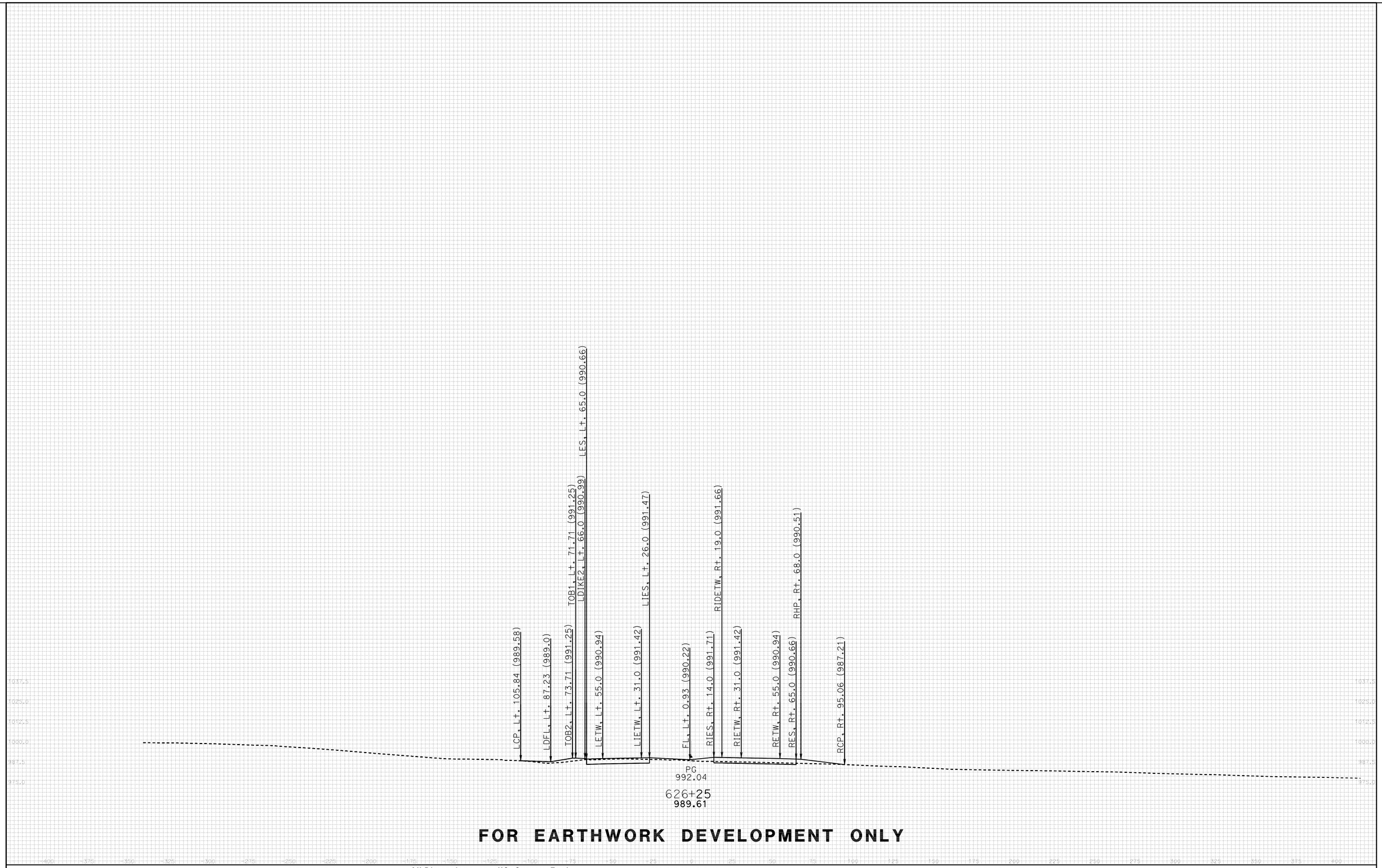

FOR EARTHWORK DEVELOPMENT ONLY

DATE: 11/17/2011

All Dimensions are US Survey Feet

KC Project: 46WH2A File: D:.WH2A\EAR\EARTHWORK\wh2a_sub.ear

PROJECT ID: SLO-46
CONTRACT: 05-330771
DIST/CO/RTE/PM: 05-SLO-46-40.7/46.3

SCALE: 1" = 25' Horiz.
1" = 25' Vert.

RTE46
CROSS SECTIONS
SHEET 86 OF 152

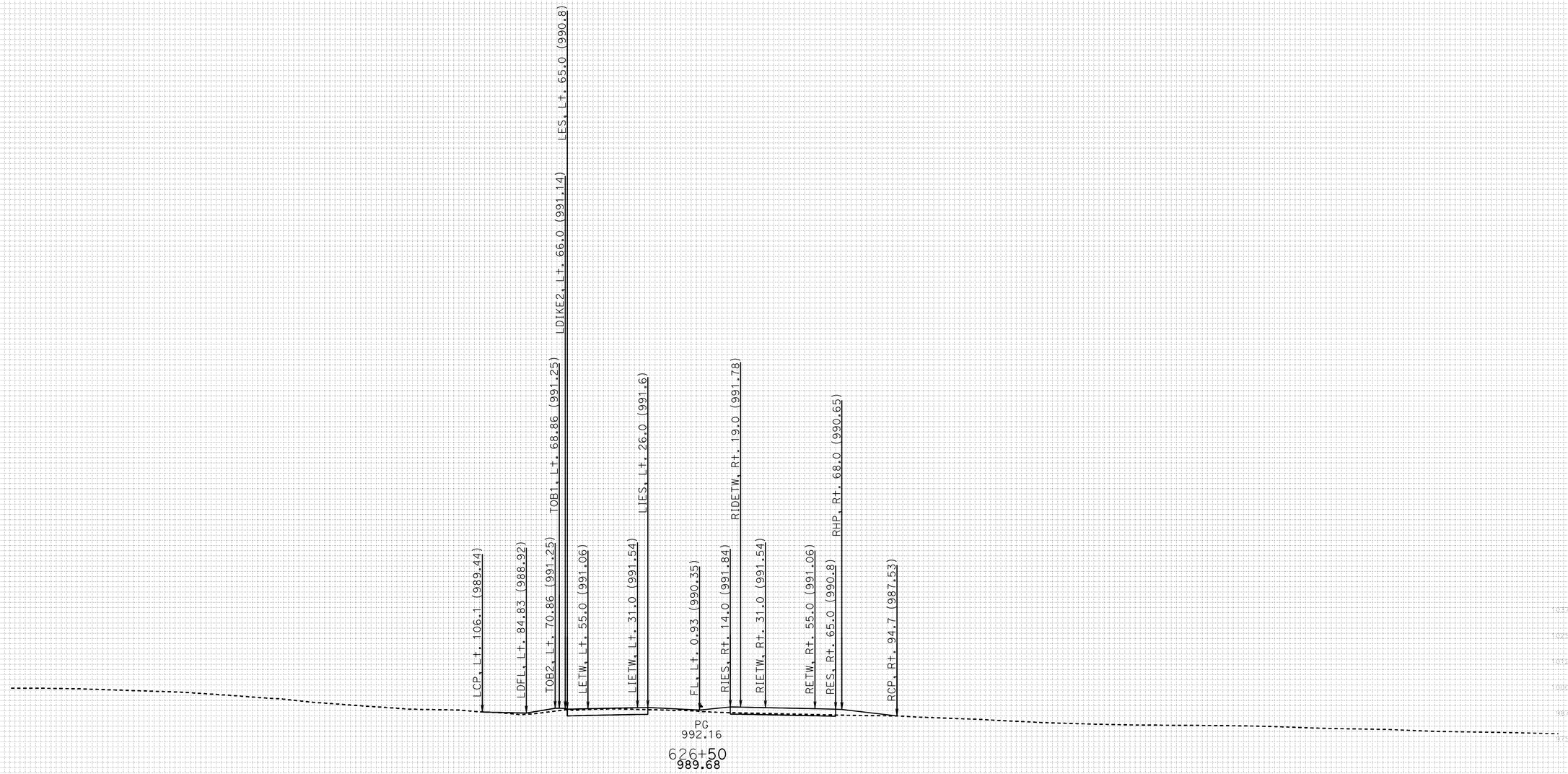

FOR EARTHWORK DEVELOPMENT ONLY

DATE: 11/17/2011

All Dimensions are US Survey Feet

PROJECT ID: SLO-46
CONTRACT: 05-330771
DIST/CO/RTE/PM: 05-SLO-46-40.7/46.3

SCALE: 1" = 25' Horiz.
1" = 25' Vert.

RTE46
CROSS SECTIONS
SHEET 87 OF 152

KC Project: 46WH2A File: D:.WH2A\EAR\EARTHWORK\wh2a_sub.ear

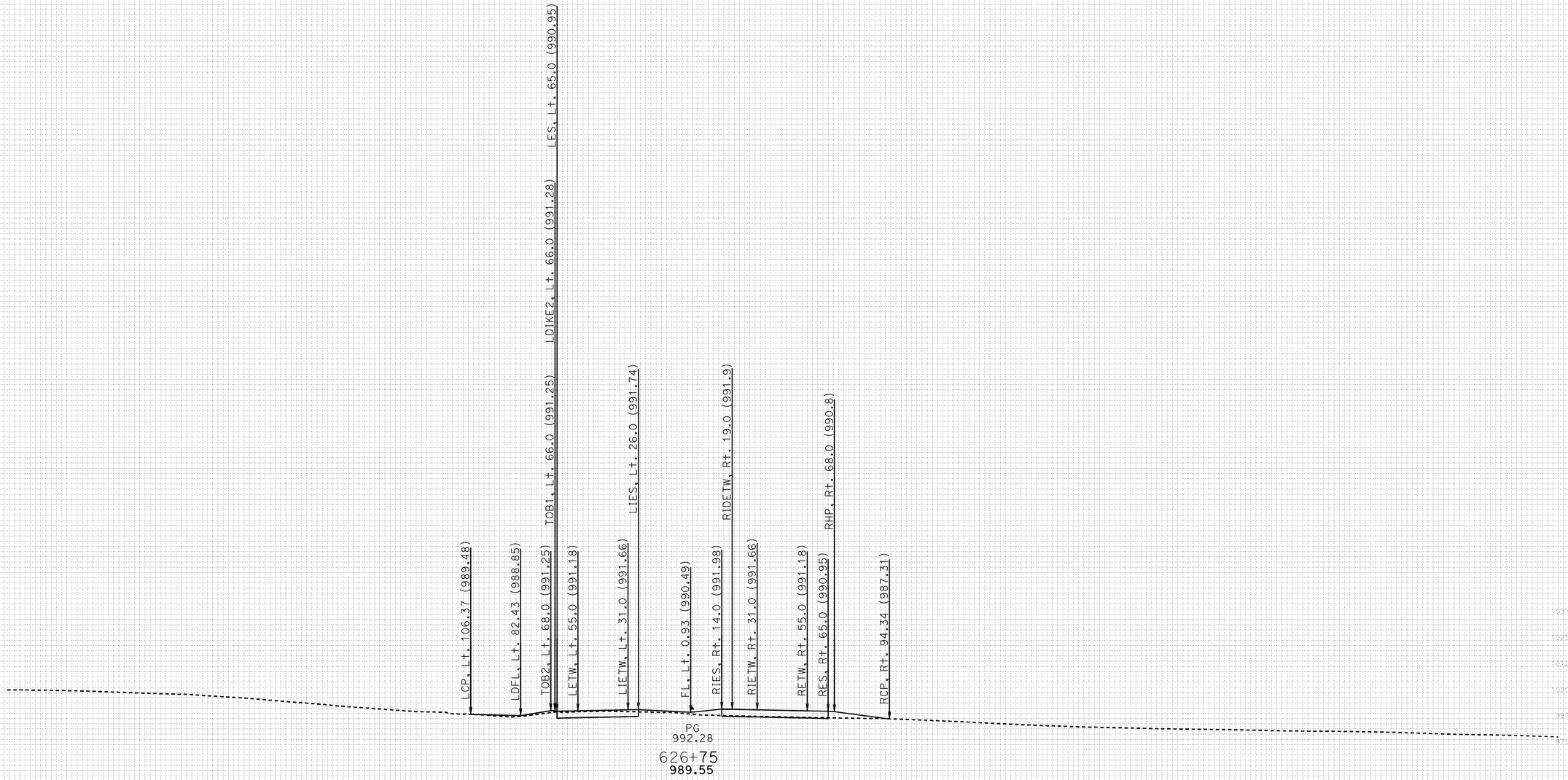

FOR EARTHWORK DEVELOPMENT ONLY

DATE: 11/17/2011

All Dimensions are US Survey Feet

PROJECT ID: SLO-46
CONTRACT: 05-330771
DIST/CO/RTE/PM: 05-SLO-46-40.7/46.3

SCALE: 1" = 25' Horiz.
1" = 25' Vert.

RTE46
CROSS SECTIONS
SHEET 88 OF 152

KC Project: 46WH2A File: D:.WH2A\EAR\EARTHWORK\wh2a_sub.ear

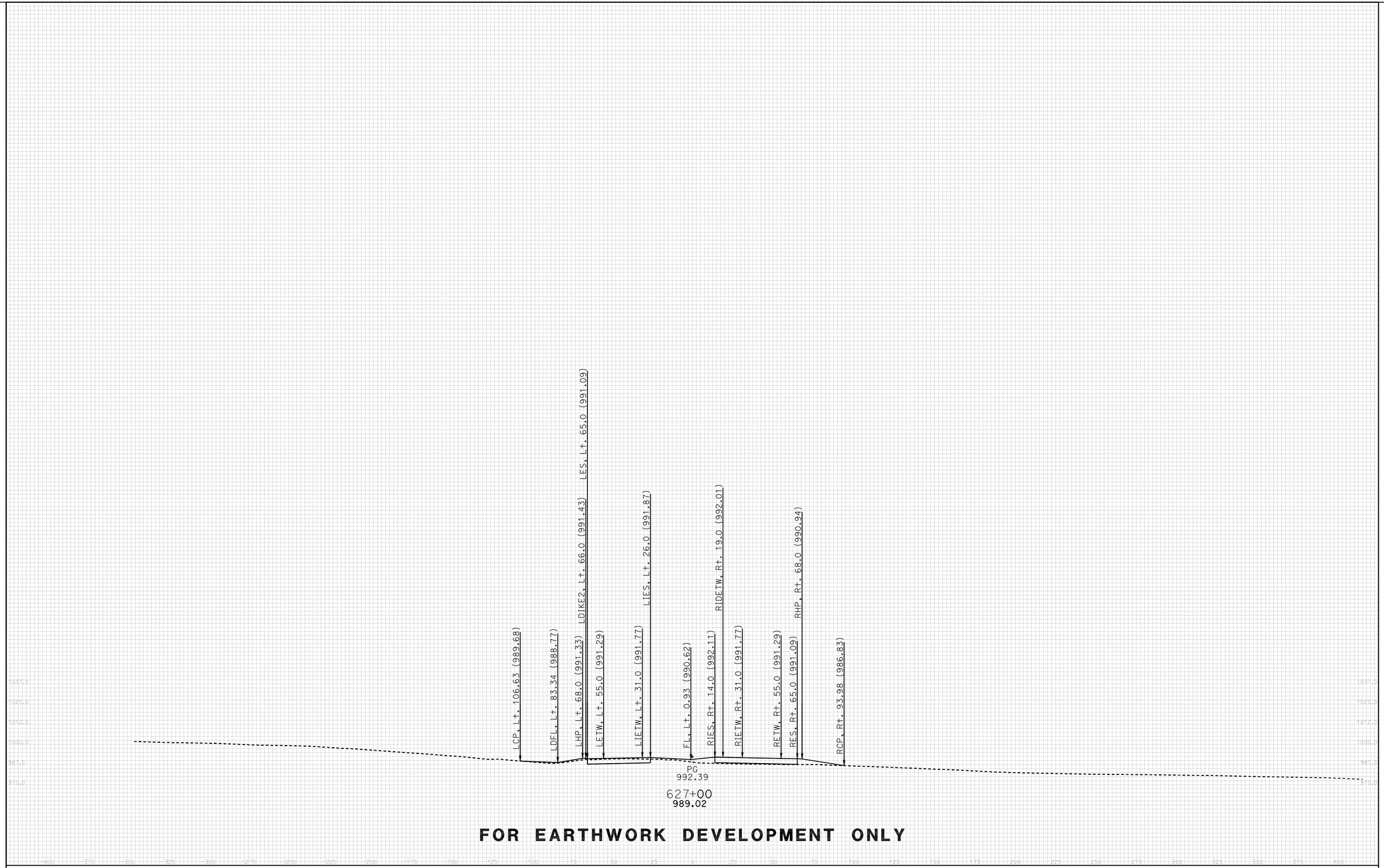

FOR EARTHWORK DEVELOPMENT ONLY

DATE: 11/17/2011

All Dimensions are US Survey Feet

PROJECT ID: SLO-46
CONTRACT: 05-330771
DIST/CO/RTE/PM: 05-SLO-46-40.7/46.3

SCALE: 1" = 25' Horiz.
1" = 25' Vert.

KC Project: 46WH2A File: D:.WH2A\EAR\EARTHWORK\wh2a_sub.ear

RTE46
CROSS SECTIONS
SHEET 89 OF 152



FOR EARTHWORK DEVELOPMENT ONLY

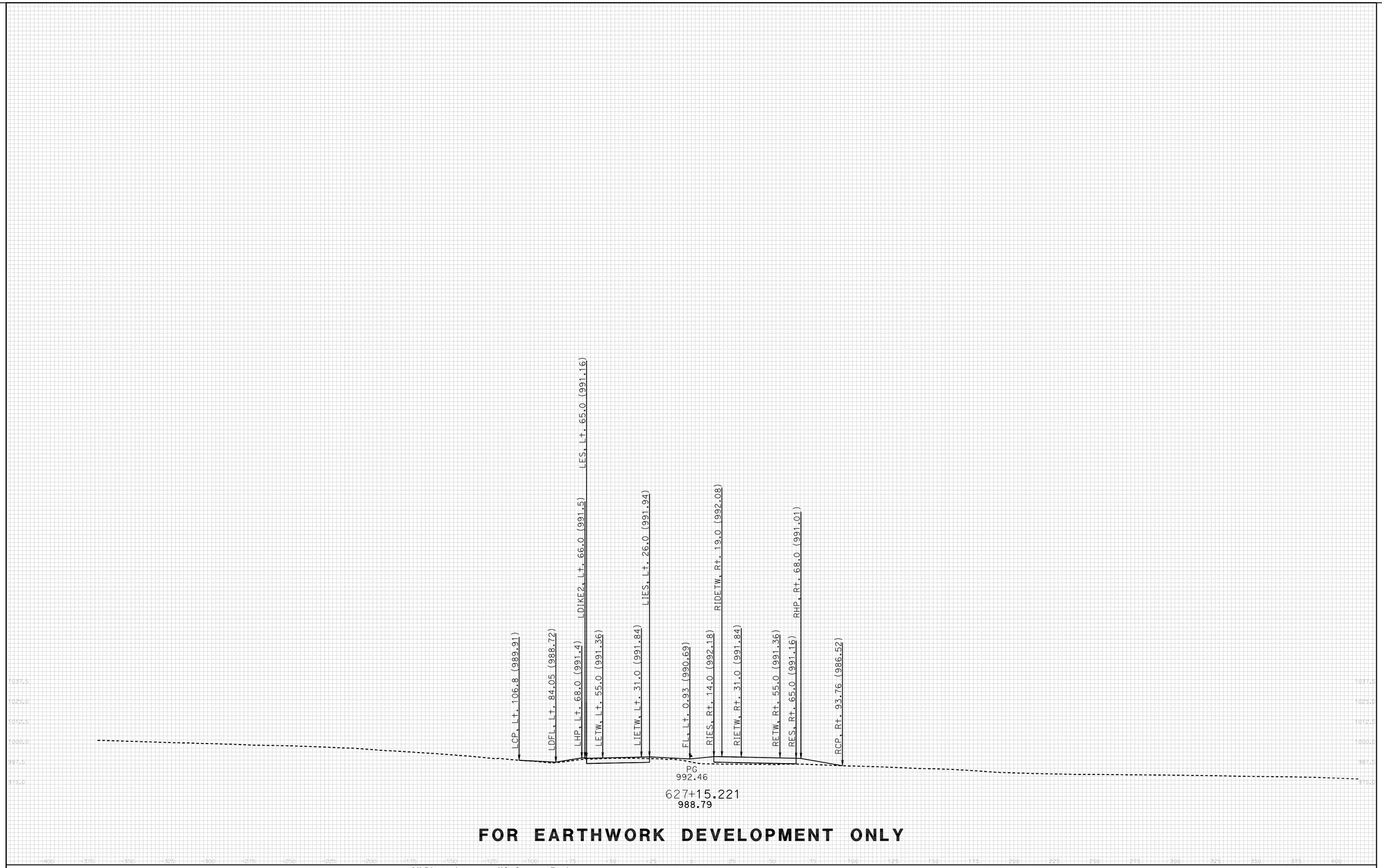

FOR EARTHWORK DEVELOPMENT ONLY

DATE: 11/17/2011

All Dimensions are US Survey Feet

KC Project: 46WH2A File: D:.WH2A\EAR\EARTHWORK\wh2a_sub.ear

PROJECT ID: SLO-46
CONTRACT: 05-330771
DIST/CO/RTE/PM: 05-SLO-46-40.7/46.3

SCALE: 1" = 25' Horiz.
1" = 25' Vert.

RTE46
CROSS SECTIONS
SHEET 91 OF 152

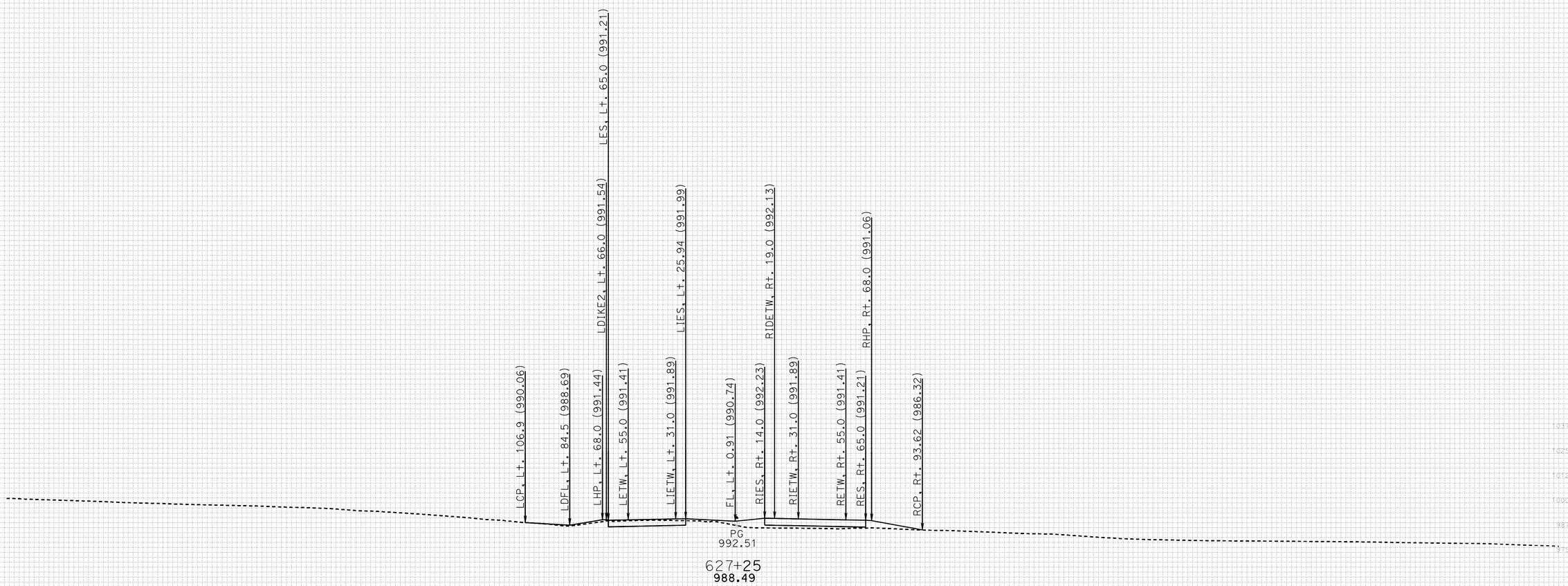

FOR EARTHWORK DEVELOPMENT ONLY

DATE: 11/17/2011

All Dimensions are US Survey Feet

PROJECT ID: SLO-46
CONTRACT: 05-330771
DIST/CO/RTE/PM: 05-SLO-46-40.7/46.3

SCALE: 1" = 25' Horiz.
1" = 25' Vert.

RTE46
CROSS SECTIONS
SHEET 92 OF 152

KC Project: 46WH2A File: D:.WH2A\EAR\EARTHWORK\wh2a_sub.ear

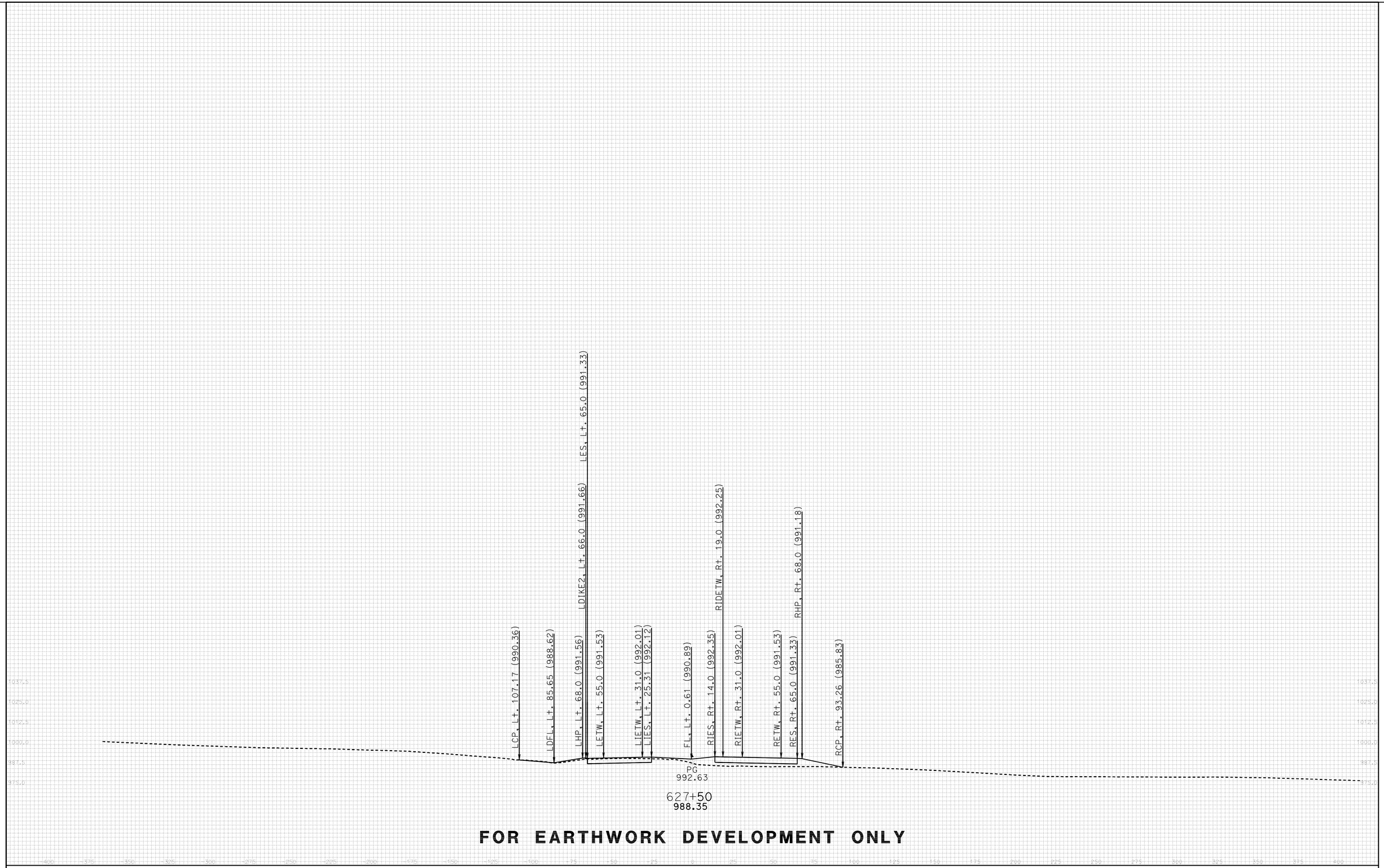

FOR EARTHWORK DEVELOPMENT ONLY

DATE: 11/17/2011

All Dimensions are US Survey Feet

PROJECT ID: SLO-46
CONTRACT: 05-330771
DIST/CO/RTE/PM: 05-SLO-46-40.7/46.3

SCALE: 1" = 25' Horiz.
1" = 25' Vert.

RTE46
CROSS SECTIONS
SHEET 93 OF 152

KC Project: 46WH2A File: D:.WH2A\EAR\EARTHWORK\wh2a_sub.ear



FOR EARTHWORK DEVELOPMENT ONLY

DATE: 11/17/2011

All Dimensions are US Survey Feet

PROJECT ID: SLO-46
CONTRACT: 05-330771
DIST/CO/RTE/PM: 05-SLO-46-40.7/46.3

SCALE: 1" = 25' Horiz.
1" = 25' Vert.

RTE46
CROSS SECTIONS
SHEET 94 OF 152

KC Project: 46WH2A File: D:.WH2A\EAR\EARTHWORK\wh2a_sub.ear

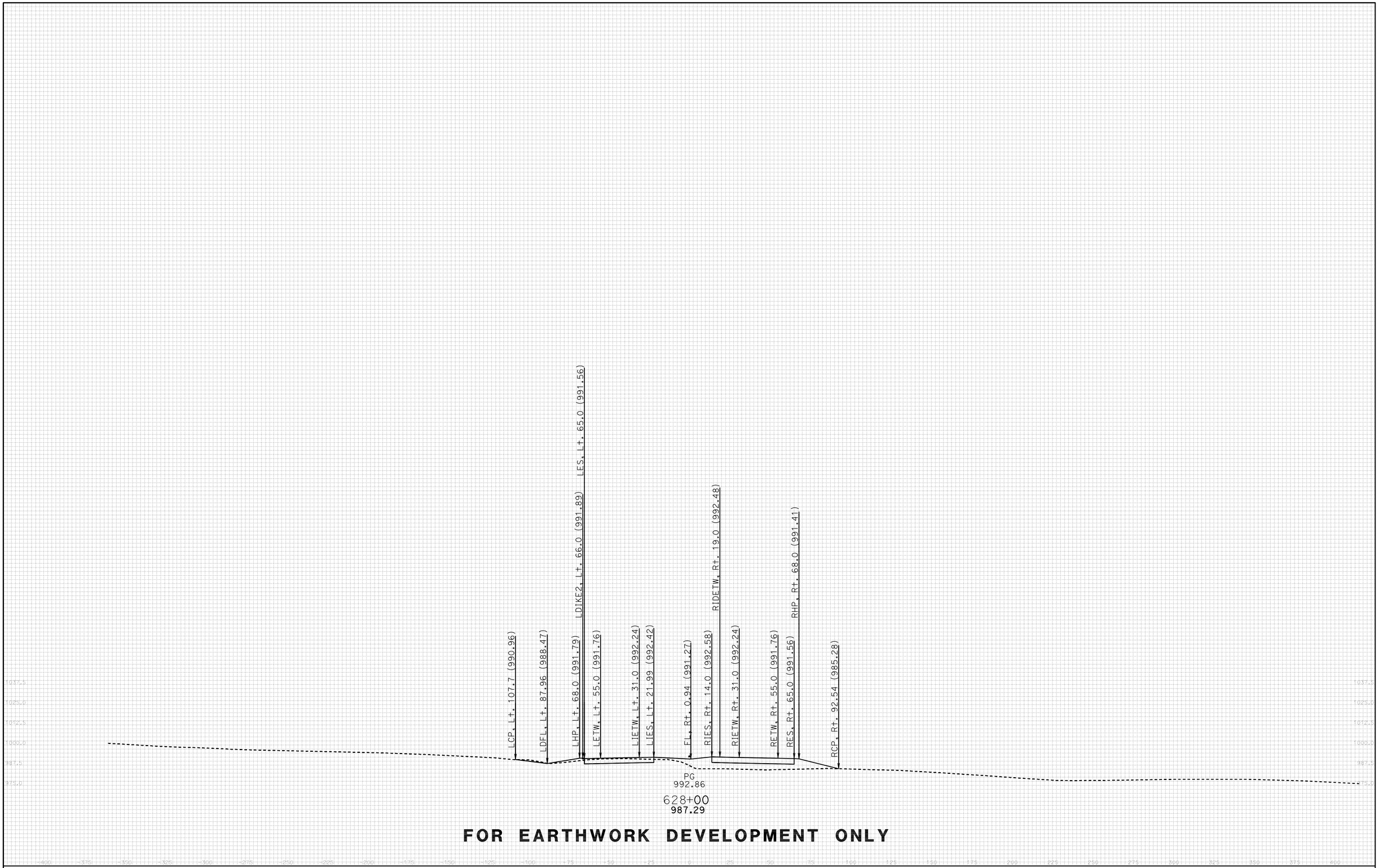

DATE: 11/17/2011

All Dimensions are US Survey Feet

PROJECT ID: SLO-46
CONTRACT: 05-330771
DIST/CO/RTE/PM: 05-SLO-46-40.7/46.3

SCALE: 1" = 25' Horiz.
1" = 25' Vert.

KC Project: 46WH2A File: D:.WH2A\EAR\EARTHWORK\wh2a_sub.ear

RTE46
CROSS SECTIONS
SHEET 95 OF 152



FOR EARTHWORK DEVELOPMENT ONLY

DATE: 11/17/2011

All Dimensions are US Survey Feet

PROJECT ID: SLO-46
CONTRACT: 05-330771
DIST/CO/RTE/PM: 05-SLO-46-40.7/46.3

SCALE: 1" = 25' Horiz.
1" = 25' Vert.

RTE46
CROSS SECTIONS
SHEET 96 OF 152

KC Project: 46WH2A File: D:.WH2A\EAR\EARTHWORK\wh2a_sub.ear

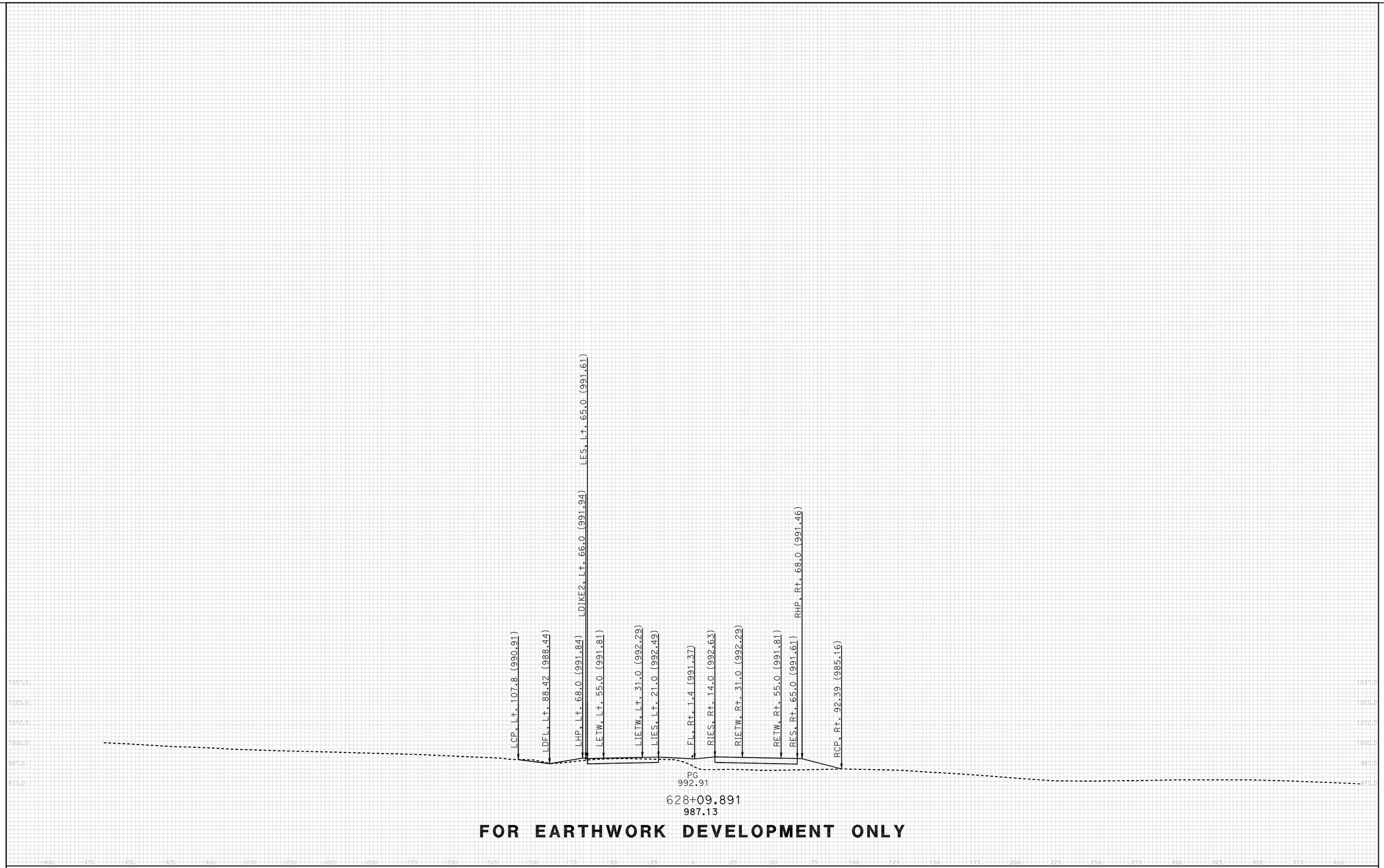

DATE: 11/17/2011

All Dimensions are US Survey Feet

PROJECT ID: SLO-46
CONTRACT: 05-330771
DIST/CO/RTE/PM: 05-SLO-46-40.7/46.3

SCALE: 1" = 25' Horiz.
1" = 25' Vert.

RTE46
CROSS SECTIONS
SHEET 97 OF 152

KC Project: 46WH2A File: D:.WH2A\EAR\EARTHWORK\wh2a_sub.ear

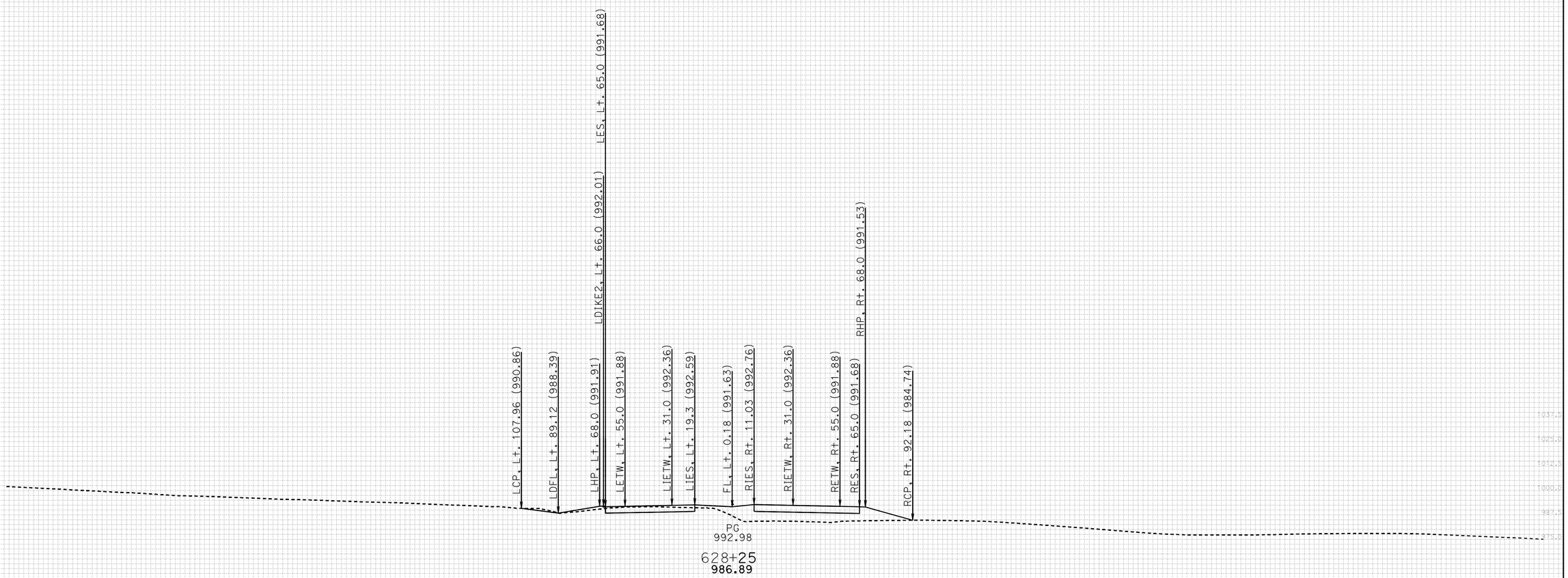

FOR EARTHWORK DEVELOPMENT ONLY

DATE: 11/17/2011

All Dimensions are US Survey Feet

PROJECT ID: SLO-46
CONTRACT: 05-330771
DIST/CO/RTE/PM: 05-SLO-46-40.7/46.3

SCALE: 1" = 25' Horiz.
1" = 25' Vert.

RTE46
CROSS SECTIONS
SHEET 98 OF 152

KC Project: 46WH2A File: D:.WH2A\EAR\EARTHWORK\wh2a_sub.ear



FOR EARTHWORK DEVELOPMENT ONLY

DATE: 11/17/2011

All Dimensions are US Survey Feet

KC Project: 46WH2A File: D:.WH2A\EAR\EARTHWORK\wh2a_sub.ear

PROJECT ID: SLO-46
CONTRACT: 05-330771
DIST/CO/RTE/PM: 05-SLO-46-40.7/46.3

SCALE: 1" = 25' Horiz.
1" = 25' Vert.

RTE46
CROSS SECTIONS
SHEET 99 OF 152

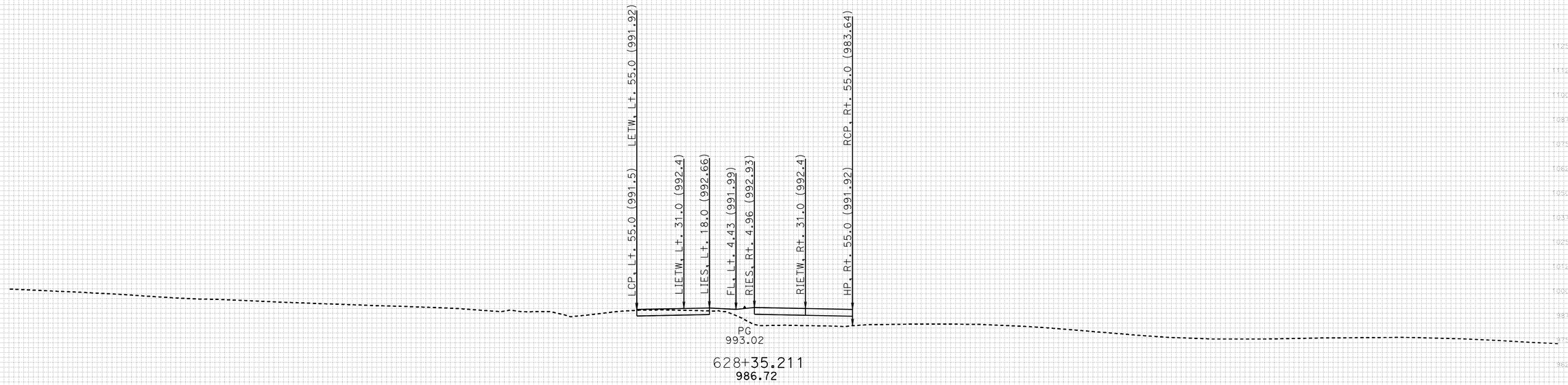

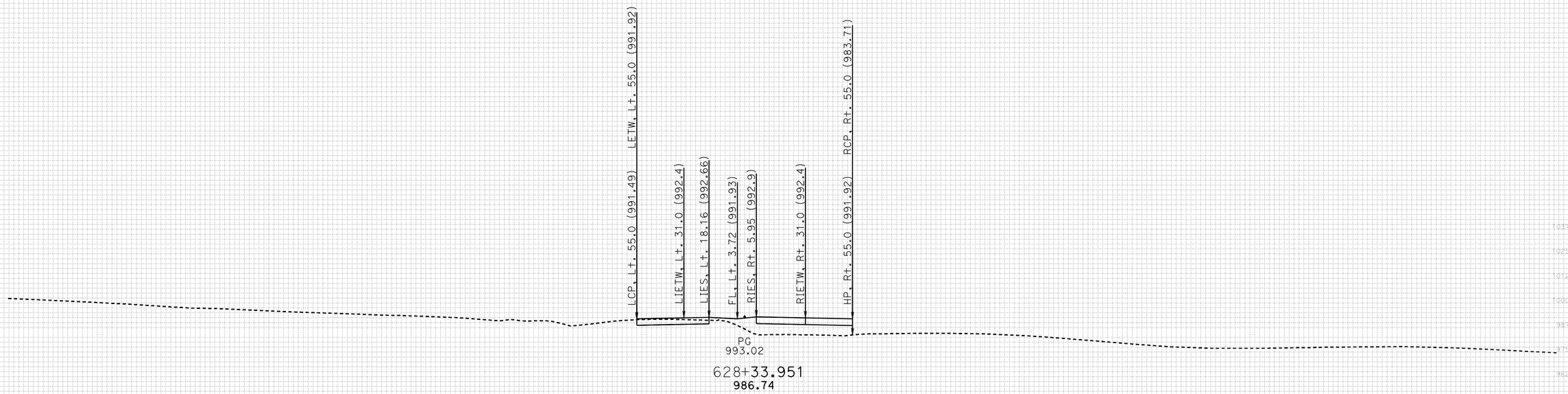

FOR EARTHWORK DEVELOPMENT ONLY

DATE: 11/17/2011

All Dimensions are US Survey Feet

PROJECT ID: SLO-46
CONTRACT: 05-330771
DIST/CO/RTE/PM: 05-SLO-46-40.7/46.3

SCALE: 1" = 25' Horiz.
1" = 25' Vert.

RTE46
CROSS SECTIONS
SHEET 100 OF 152

KC Project: 46WH2A File: D:.WH2A\EAR\EARTHWORK\wh2a_sub.ear

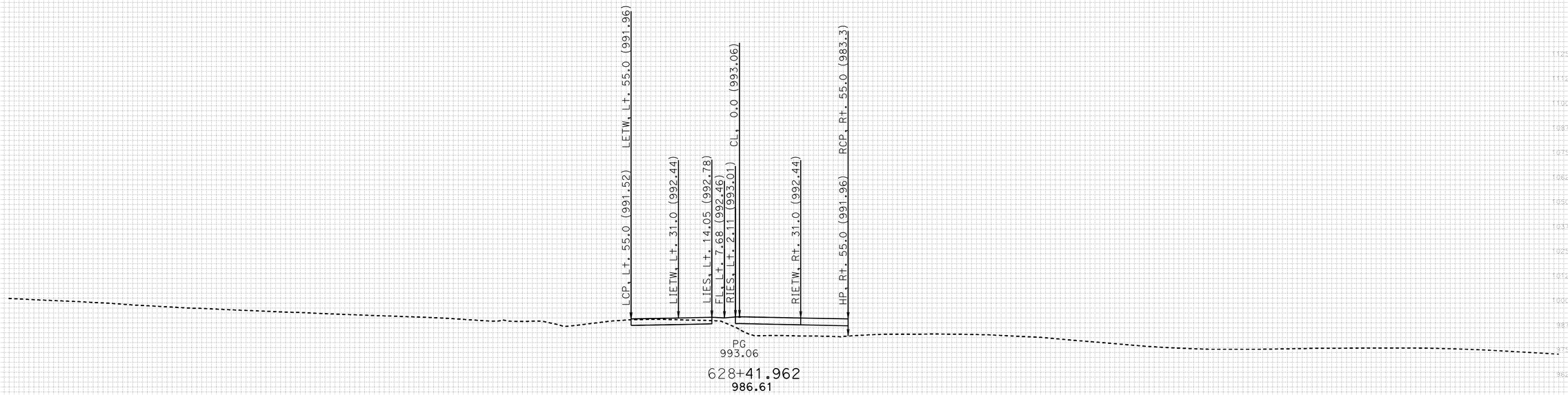

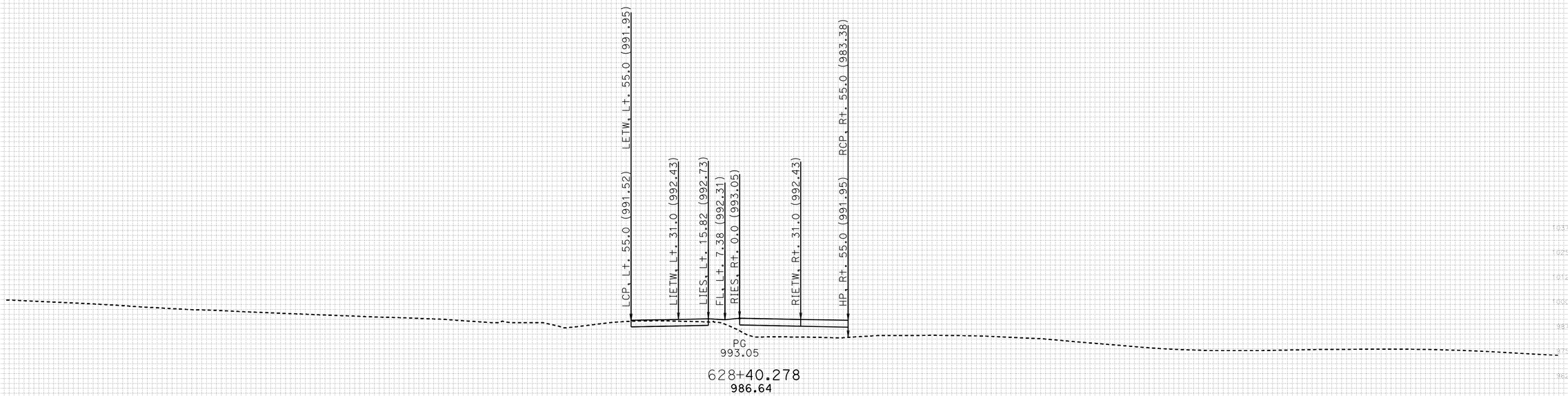

FOR EARTHWORK DEVELOPMENT ONLY



DATE: 11/17/2011

All Dimensions are US Survey Feet

PROJECT ID: SLO-46
CONTRACT: 05-330771
DIST/CO/RTE/PM: 05-SLO-46-40.7/46.3

SCALE: 1" = 25' Horiz.
1" = 25' Vert.

RTE46
CROSS SECTIONS
SHEET 102 OF 152

KC Project: 46WH2A File: D:.WH2A\EAR\EARTHWORK\wh2a_sub.ear

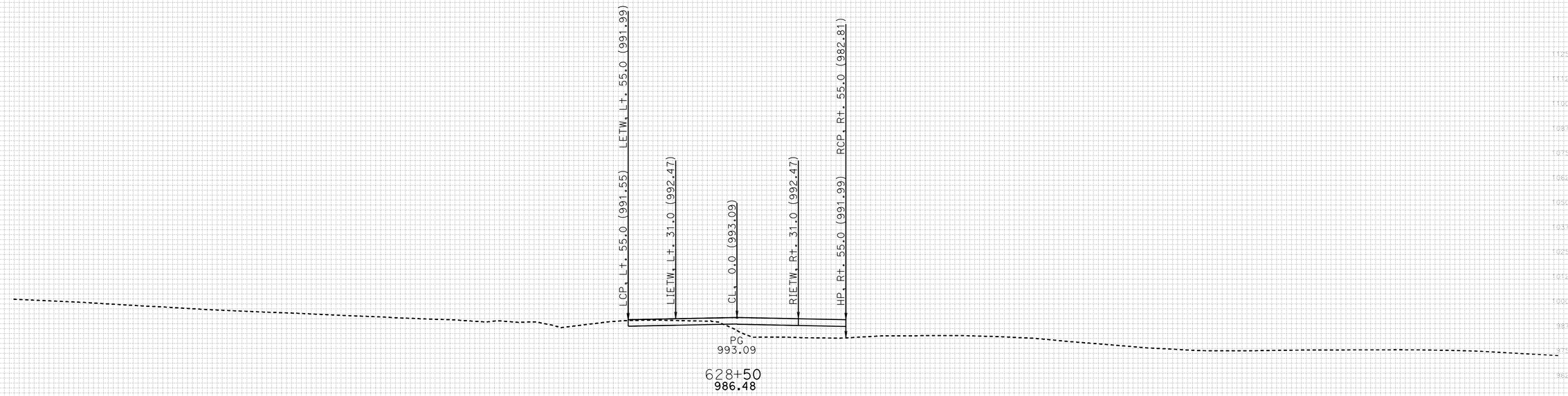

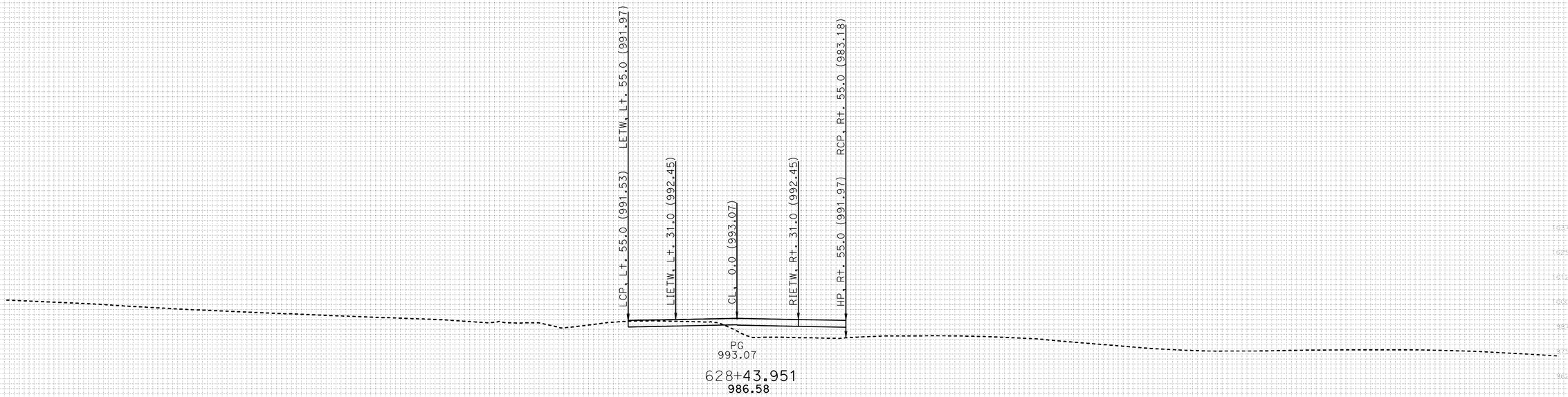

FOR EARTHWORK DEVELOPMENT ONLY

DATE: 11/17/2011

All Dimensions are US Survey Feet

PROJECT ID: SLO-46
CONTRACT: 05-330771
DIST/CO/RTE/PM: 05-SLO-46-40.7/46.3

SCALE: 1" = 25' Horiz.
1" = 25' Vert.

RTE46
CROSS SECTIONS
SHEET 103 OF 152

KC Project: 46WH2A File: D:.WH2A\EAR\EARTHWORK\wh2a_sub.ear



FOR EARTHWORK DEVELOPMENT ONLY

DATE: 11/17/2011

All Dimensions are US Survey Feet

KC Project: 46WH2A File: D:.WH2A\EAR\EARTHWORK\wh2a_sub.ear

PROJECT ID: SLO-46
CONTRACT: 05-330771
DIST/CO/RTE/PM: 05-SLO-46-40.7/46.3

SCALE: 1" = 25' Horiz.
1" = 25' Vert.

RTE46
CROSS SECTIONS
SHEET 104 OF 152

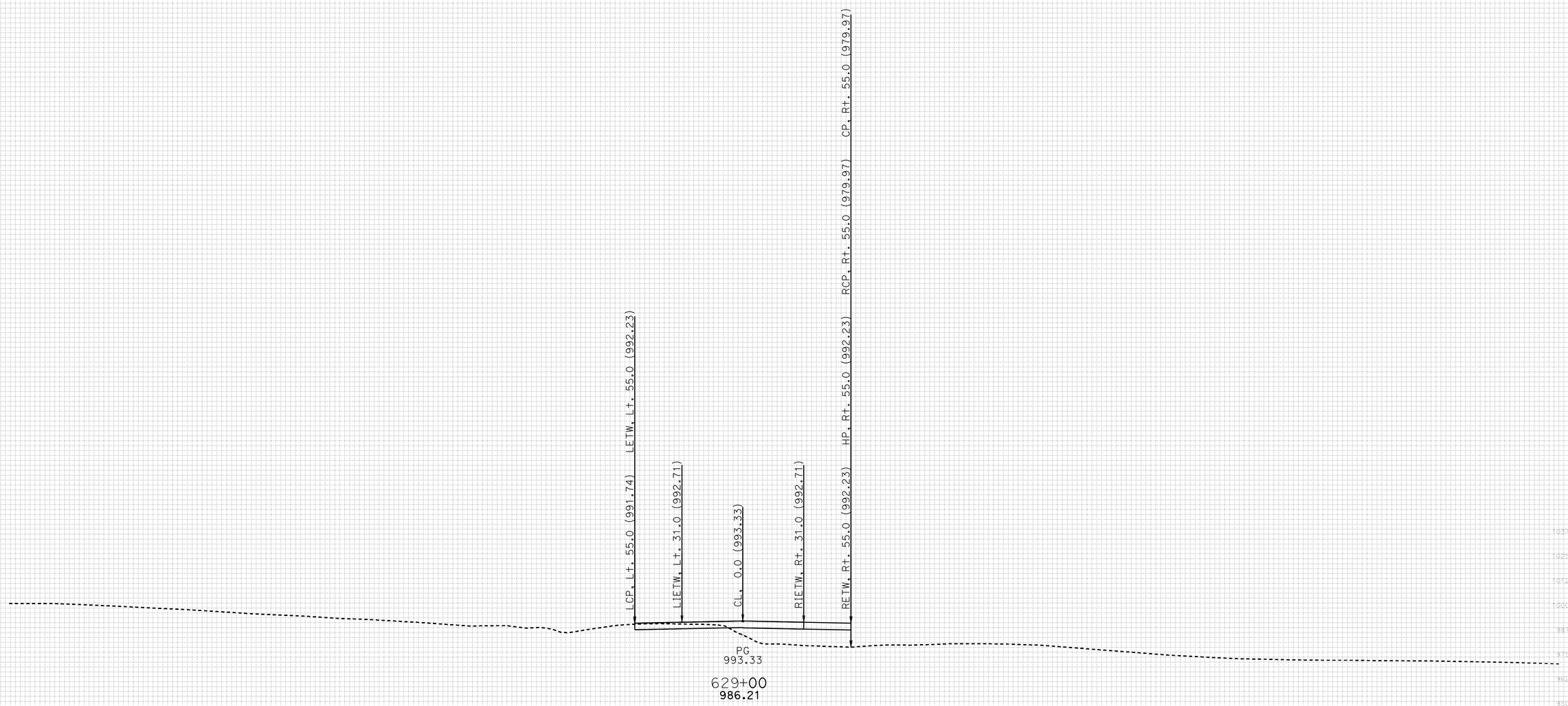

FOR EARTHWORK DEVELOPMENT ONLY

DATE: 11/17/2011

All Dimensions are US Survey Feet

PROJECT ID: SLO-46
CONTRACT: 05-330771
DIST/CO/RTE/PM: 05-SLO-46-40.7/46.3

SCALE: 1" = 25' Horiz.
1" = 25' Vert.

RTE46
CROSS SECTIONS
SHEET 105 OF 152

KC Project: 46WH2A File: D:.WH2A\EAR\EARTHWORK\wh2a_sub.ear



FOR EARTHWORK DEVELOPMENT ONLY

FOR EARTHWORK DEVELOPMENT ONLY

DATE: 11/17/2011

All Dimensions are US Survey Feet

PROJECT ID: SLO-46
CONTRACT: 05-330771
DIST/CO/RTE/PM: 05-SLO-46-40.7/46.3

SCALE: 1" = 25' Horiz.
1" = 25' Vert.

KC Project: 46WH2A File: D:.WH2A\EAR\EARTHWORK\wh2a_sub.ear

RTE46
CROSS SECTIONS
SHEET 107 OF 152

FOR EARTHWORK DEVELOPMENT ONLY

DATE: 11/17/2011

All Dimensions are US Survey Feet

PROJECT ID: SLO-46
CONTRACT: 05-330771
DIST/CO/RTE/PM: 05-SLO-46-40.7/46.3

SCALE: 1" = 25' Horiz.
1" = 25' Vert.

RTE46
CROSS SECTIONS
SHEET 108 OF 152

KC Project: 46WH2A File: D:.WH2A\EAR\EARTHWORK\wh2a_sub.ear

DATE: 11/17/2011

All Dimensions are US Survey Feet

PROJECT ID: SLO-46
CONTRACT: 05-330771
DIST/CO/RTE/PM: 05-SLO-46-40.7/46.3

SCALE: 1" = 25' Horiz.
1" = 25' Vert.

KC Project: 46WH2A File: D:.WH2A\EAR\EARTHWORK\wh2a_sub.ear

RTE46
CROSS SECTIONS
SHEET 109 OF 152



FOR EARTHWORK DEVELOPMENT ONLY

DATE: 11/17/2011

All Dimensions are US Survey Feet

PROJECT ID: SLO-46
CONTRACT: 05-330771
DIST/CO/RTE/PM: 05-SLO-46-40.7/46.3

SCALE: 1" = 25' Horiz.
1" = 25' Vert.

RTE46
CROSS SECTIONS
SHEET 110 OF 152

KC Project: 46WH2A File: D:.WH2A\EAR\EARTHWORK\wh2a_sub.ear



DATE: 11/17/2011

All Dimensions are US Survey Feet

KC Project: 46WH2A File: D:.WH2A\EAR\EARTHWORK\wh2a_sub.ear

PROJECT ID: SLO-46
CONTRACT: 05-330771
DIST/CO/RTE/PM: 05-SLO-46-40.7/46.3

SCALE: 1" = 25' Horiz.
1" = 25' Vert.

RTE46
CROSS SECTIONS
SHEET 111 OF 152



FOR EARTHWORK DEVELOPMENT ONLY

DATE: 11/17/2011

All Dimensions are US Survey Feet

KC Project: 46WH2A File: D:.WH2A\EAR\EARTHWORK\wh2a_sub.ear

PROJECT ID: SLO-46
CONTRACT: 05-330771
DIST/CO/RTE/PM: 05-SLO-46-40.7/46.3

SCALE: 1" = 25' Horiz.
1" = 25' Vert.

RTE46
CROSS SECTIONS
SHEET 112 OF 152

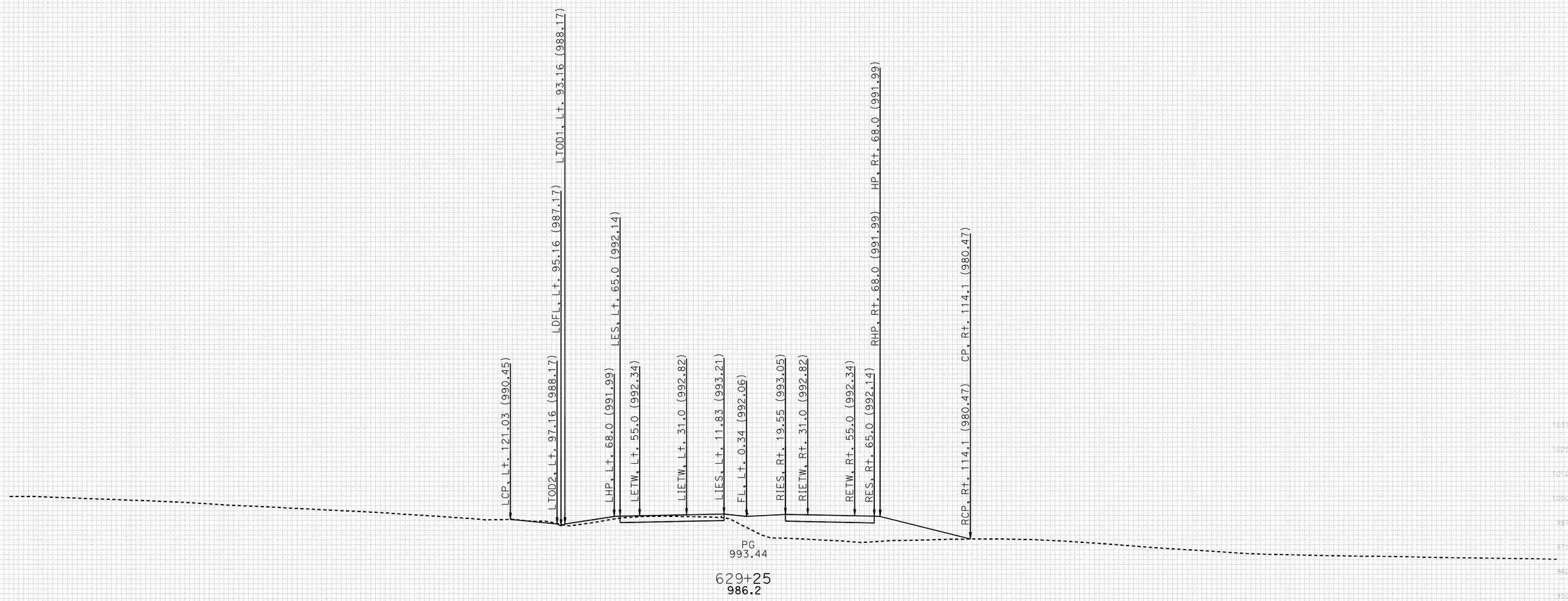

FOR EARTHWORK DEVELOPMENT ONLY

DATE: 11/17/2011

All Dimensions are US Survey Feet

PROJECT ID: SLO-46
CONTRACT: 05-330771
DIST/CO/RTE/PM: 05-SLO-46-40.7/46.3

SCALE: 1" = 25' Horiz.
1" = 25' Vert.

RTE46
CROSS SECTIONS
SHEET 113 OF 152

KC Project: 46WH2A File: D:.WH2A\EAR\EARTHWORK\wh2a_sub.ear

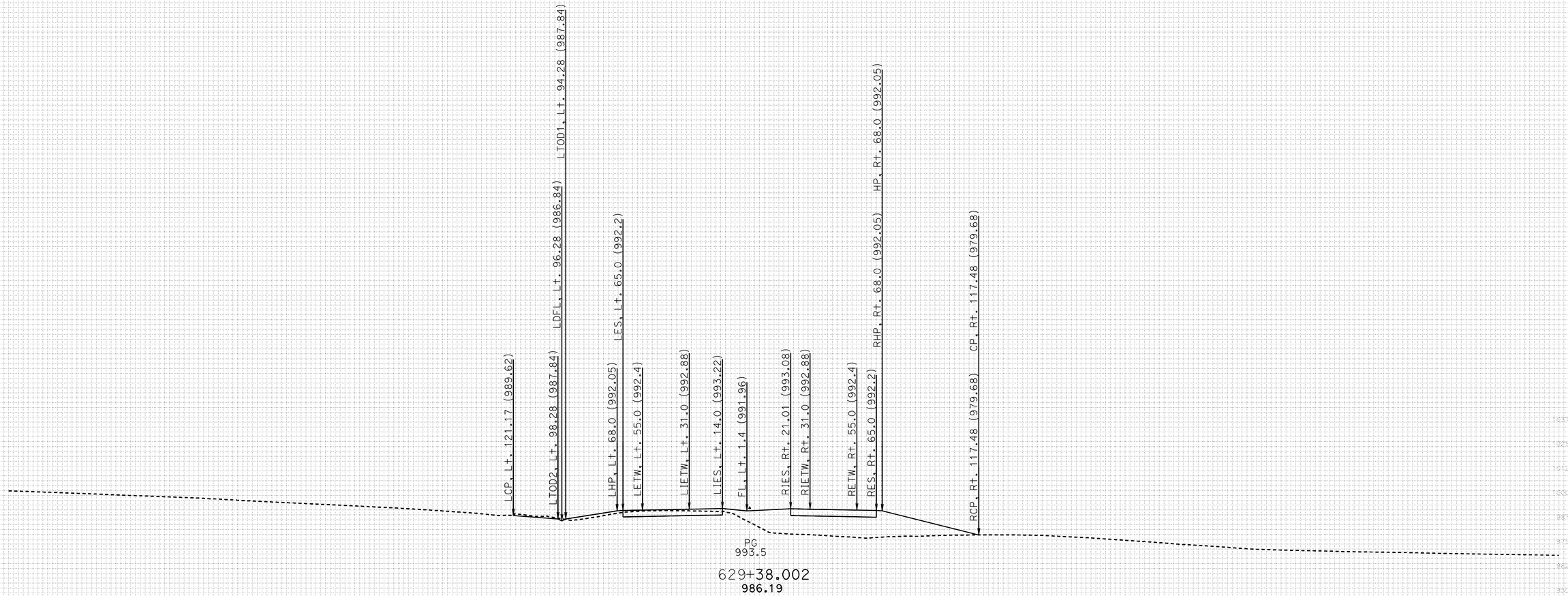

FOR EARTHWORK DEVELOPMENT ONLY

DATE: 11/17/2011

All Dimensions are US Survey Feet

KC Project: 46WH2A File: D:.WH2A\EAR\EARTHWORK\wh2a_sub.ear

PROJECT ID: SLO-46
CONTRACT: 05-330771
DIST/CO/RTE/PM: 05-SLO-46-40.7/46.3

SCALE: 1" = 25' Horiz.
1" = 25' Vert.

RTE46
CROSS SECTIONS
SHEET 114 OF 152



FOR EARTHWORK DEVELOPMENT ONLY

DATE: 11/17/2011

All Dimensions are US Survey Feet

KC Project: 46WH2A File: D:.WH2A\EAR\EARTHWORK\wh2a_sub.ear

PROJECT ID: SLO-46
CONTRACT: 05-330771
DIST/CO/RTE/PM: 05-SLO-46-40.7/46.3

SCALE: 1" = 25' Horiz.
1" = 25' Vert.

RTE46
CROSS SECTIONS
SHEET 115 OF 152

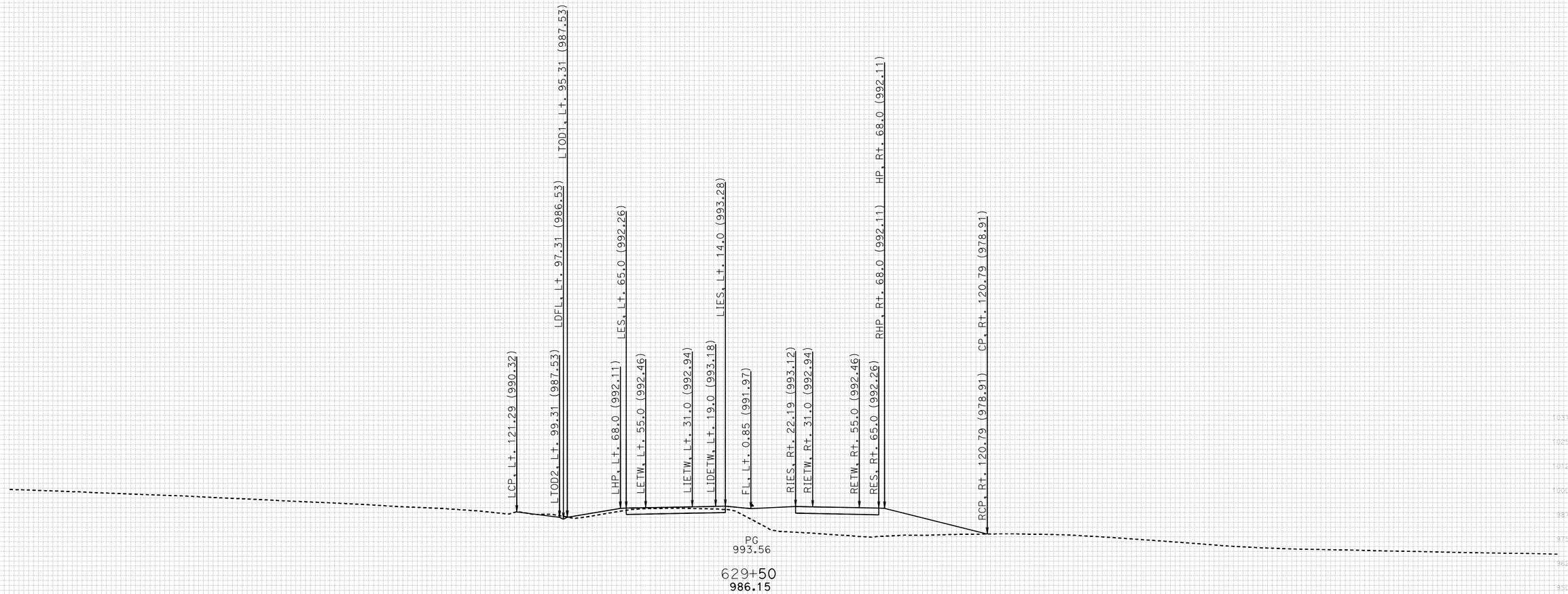

FOR EARTHWORK DEVELOPMENT ONLY

DATE: 11/17/2011

All Dimensions are US Survey Feet

KC Project: 46WH2A File: D:.WH2A\EAR\EARTHWORK\wh2a_sub.ear

PROJECT ID: SLO-46
CONTRACT: 05-330771
DIST/CO/RTE/PM: 05-SLO-46-40.7/46.3

SCALE: 1" = 25' Horiz.
1" = 25' Vert.

RTE46
CROSS SECTIONS
SHEET 116 OF 152

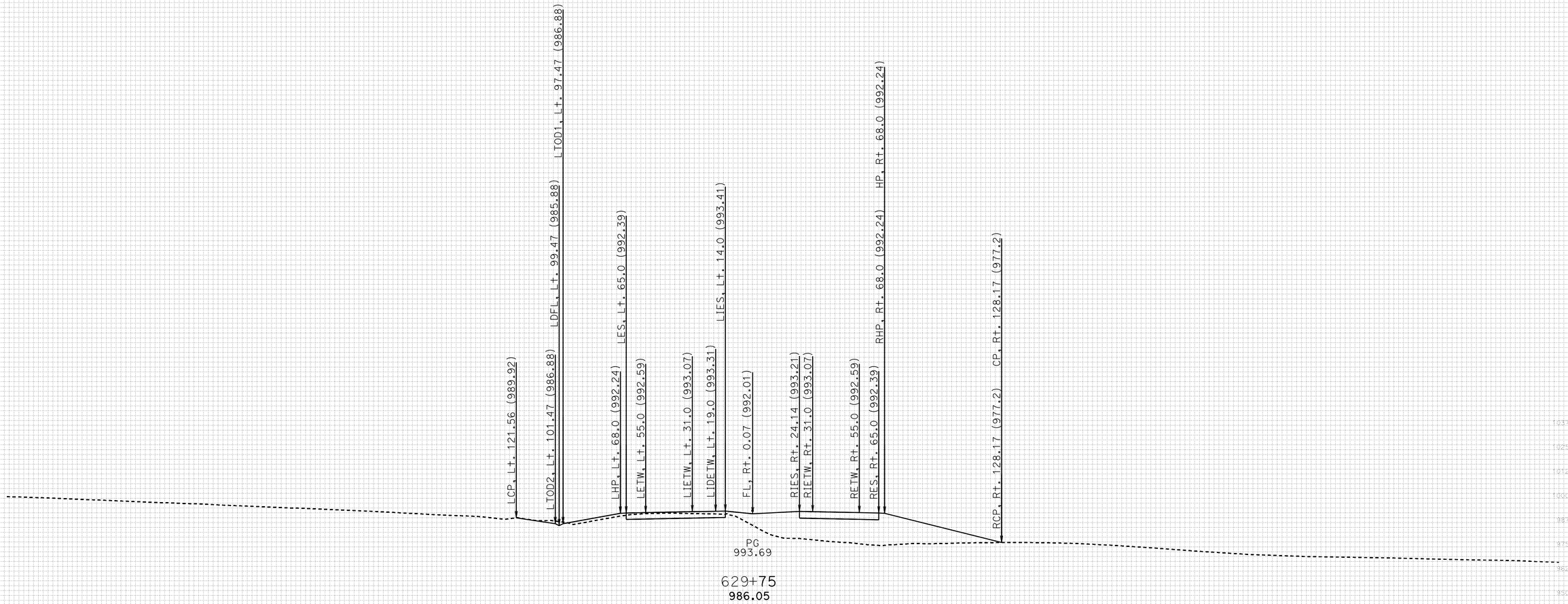

FOR EARTHWORK DEVELOPMENT ONLY

DATE: 11/17/2011

All Dimensions are US Survey Feet

PROJECT ID: SLO-46
CONTRACT: 05-330771
DIST/CO/RTE/PM: 05-SLO-46-40.7/46.3

SCALE: 1" = 25' Horiz.
1" = 25' Vert.

RTE46
CROSS SECTIONS
SHEET 117 OF 152

KC Project: 46WH2A File: D:.WH2A\EAR\EARTHWORK\wh2a_sub.ear

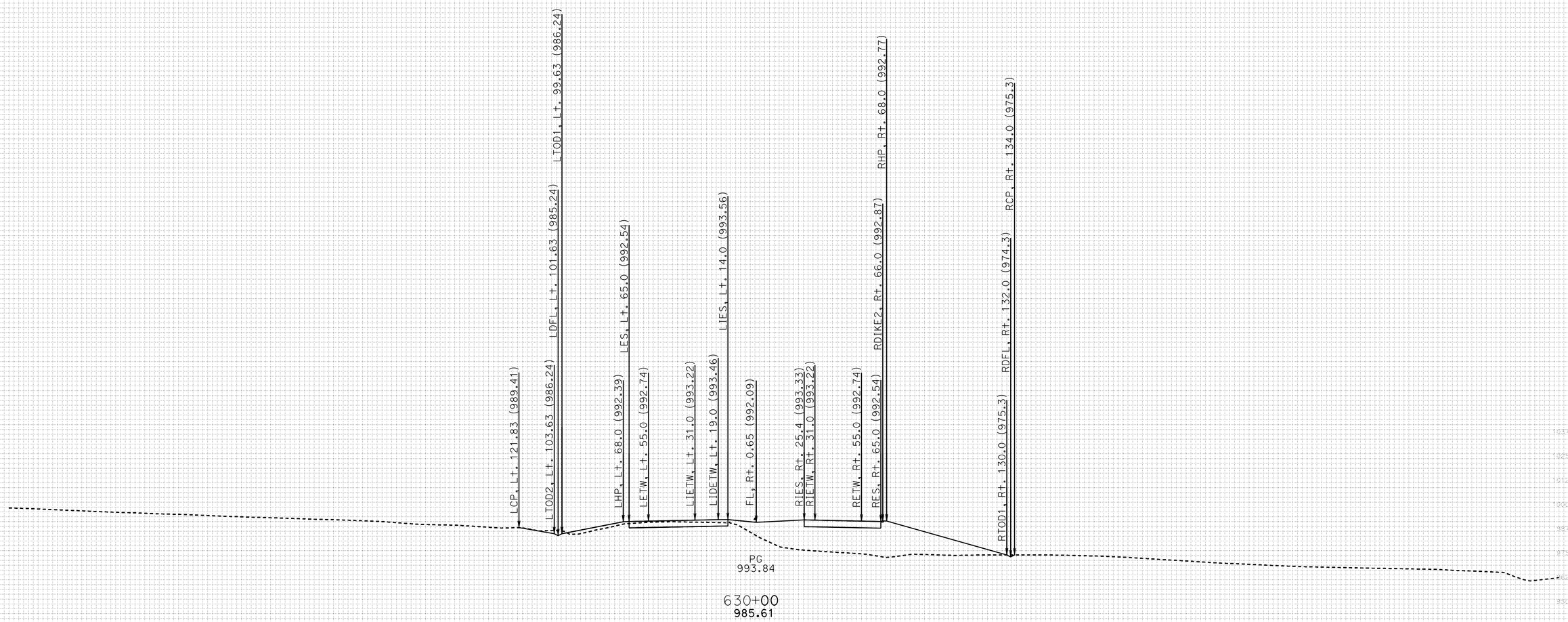

FOR EARTHWORK DEVELOPMENT ONLY

DATE: 11/17/2011

All Dimensions are US Survey Feet

PROJECT ID: SLO-46
CONTRACT: 05-330771
DIST/CO/RTE/PM: 05-SLO-46-40.7/46.3

SCALE: 1" = 25' Horiz.
1" = 25' Vert.

RTE46
CROSS SECTIONS
SHEET 118 OF 152

KC Project: 46WH2A File: D:.WH2A\EAR\EARTHWORK\wh2a_sub.ear



FOR EARTHWORK DEVELOPMENT ONLY

DATE: 11/17/2011

All Dimensions are US Survey Feet

PROJECT ID: SLO-46
CONTRACT: 05-330771
DIST/CO/RTE/PM: 05-SLO-46-40.7/46.3

SCALE: 1" = 25' Horiz.
1" = 25' Vert.

RTE46
CROSS SECTIONS
SHEET 119 OF 152

KC Project: 46WH2A File: D:.WH2A\EAR\EARTHWORK\wh2a_sub.ear



630+22.682
985.93

FOR EARTHWORK DEVELOPMENT ONLY

DATE: 11/17/2011

All Dimensions are US Survey Feet

KC Project: 46WH2A File: D:.WH2A\EAR\EARTHWORK\wh2a_sub.ear

PROJECT ID: SLO-46
CONTRACT: 05-330771
DIST/CO/RTE/PM: 05-SLO-46-40.7/46.3

SCALE: 1" = 25' Horiz.
1" = 25' Vert.

RTE46
CROSS SECTIONS
SHEET 120 OF 152

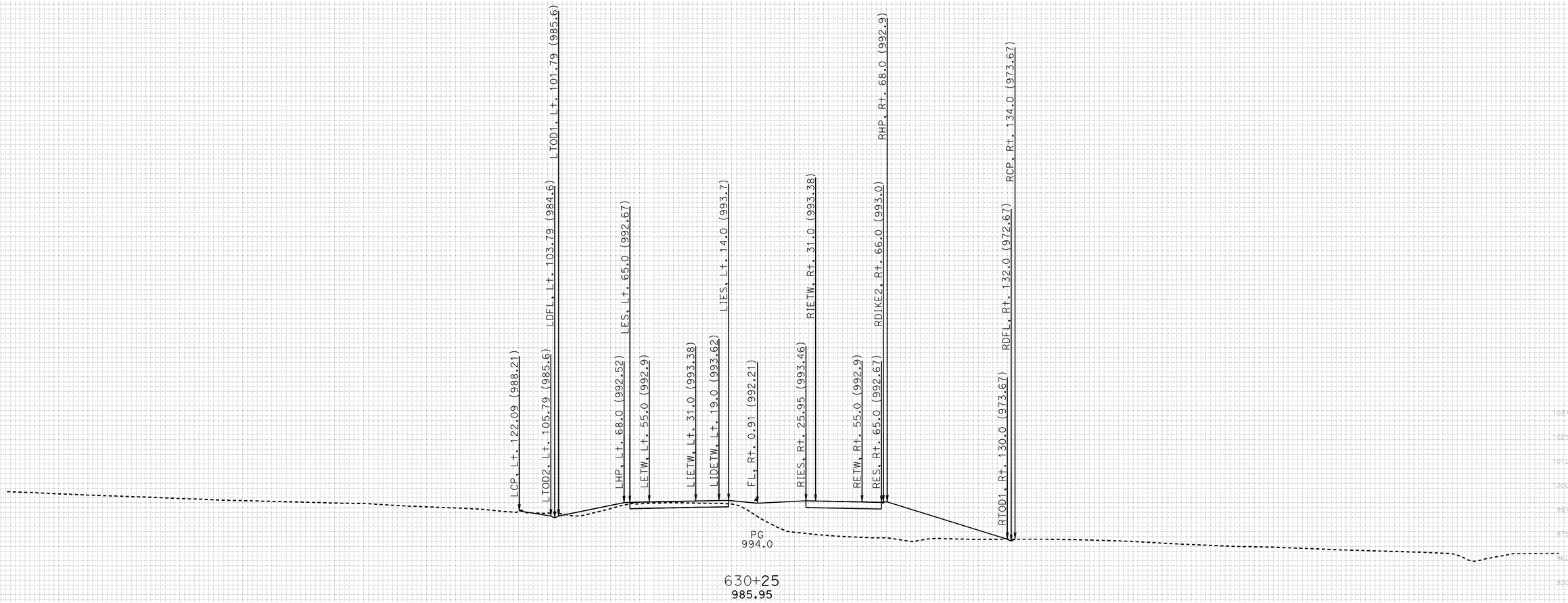

FOR EARTHWORK DEVELOPMENT ONLY

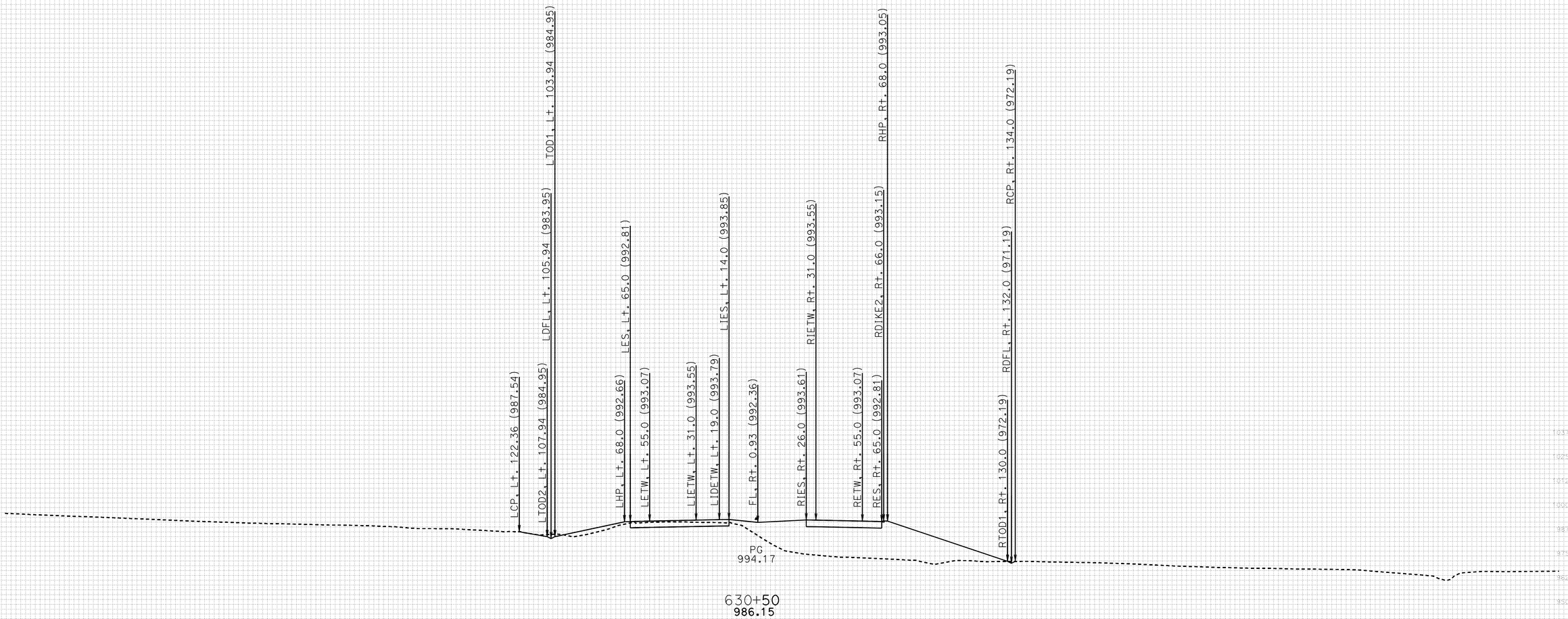

FOR EARTHWORK DEVELOPMENT ONLY

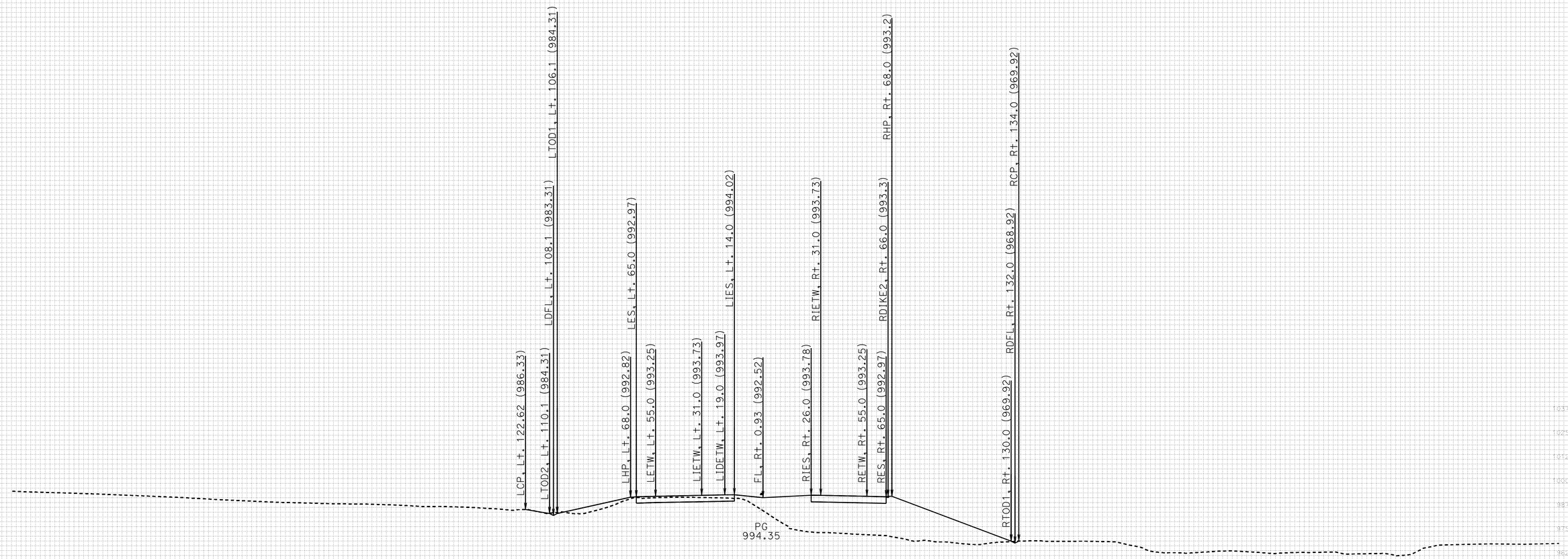

FOR EARTHWORK DEVELOPMENT ONLY

DATE: 11/17/2011

All Dimensions are US Survey Feet

PROJECT ID: SLO-46
CONTRACT: 05-330771
DIST/CO/RTE/PM: 05-SLO-46-40.7/46.3

SCALE: 1" = 25' Horiz.
1" = 25' Vert.

RTE46
CROSS SECTIONS
SHEET 123 OF 152

KC Project: 46WH2A File: D:.WH2A\EAR\EARTHWORK\wh2a_sub.ear

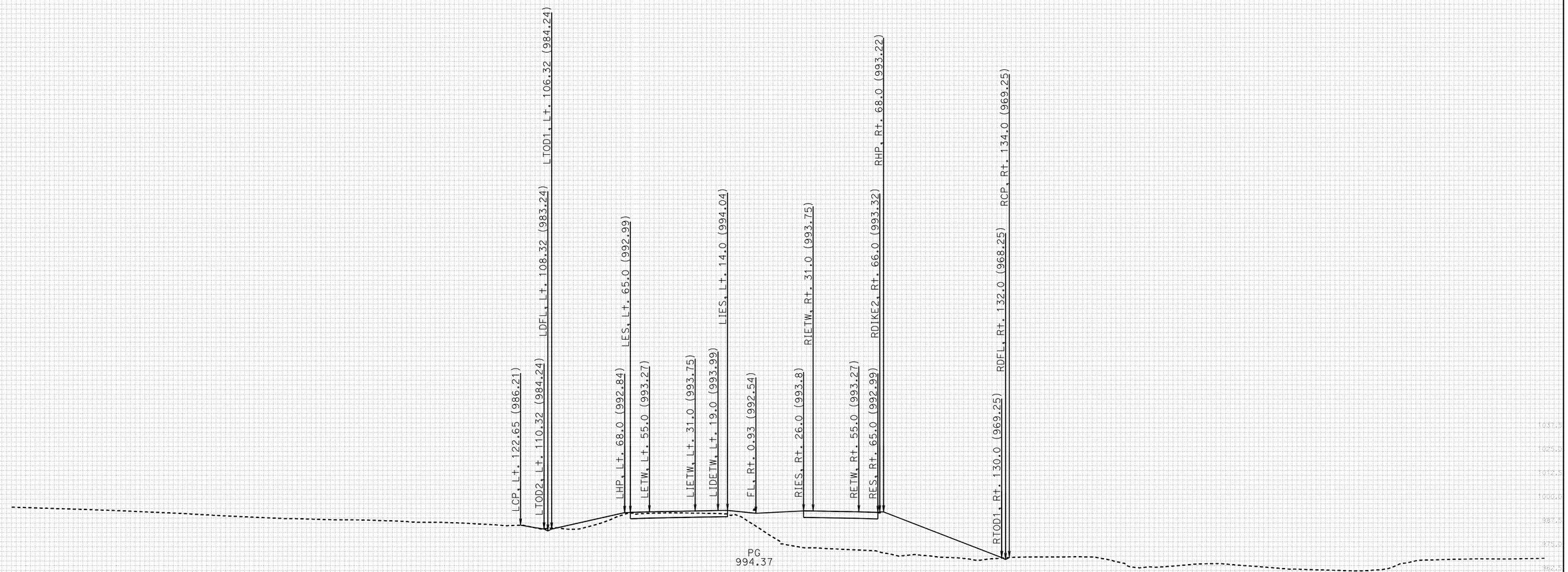

630+77.579
986.35

FOR EARTHWORK DEVELOPMENT ONLY

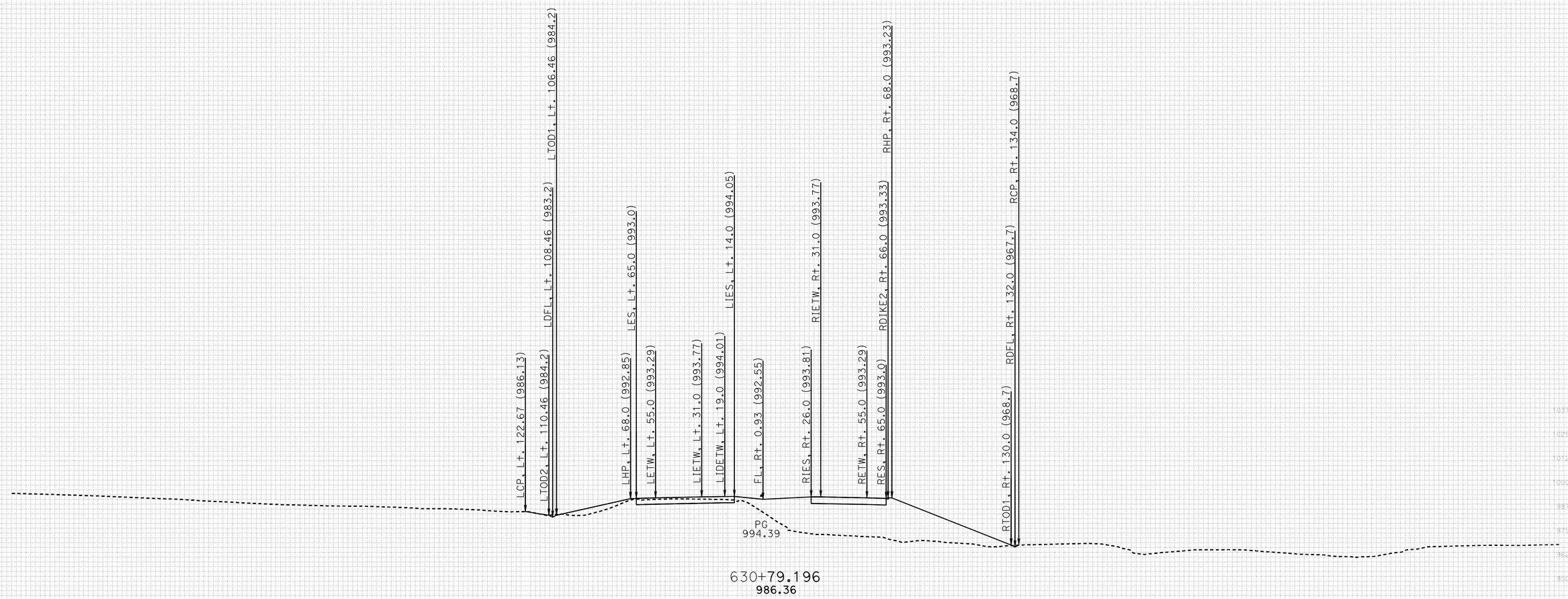

FOR EARTHWORK DEVELOPMENT ONLY

DATE: 11/17/2011

All Dimensions are US Survey Feet

KC Project: 46WH2A File: D:.WH2A\EAR\EARTHWORK\wh2a_sub.ear

PROJECT ID: SLO-46
CONTRACT: 05-330771
DIST/CO/RTE/PM: 05-SLO-46-40.7/46.3

SCALE: 1" = 25' Horiz.
1" = 25' Vert.

RTE46
CROSS SECTIONS
SHEET 125 OF 152

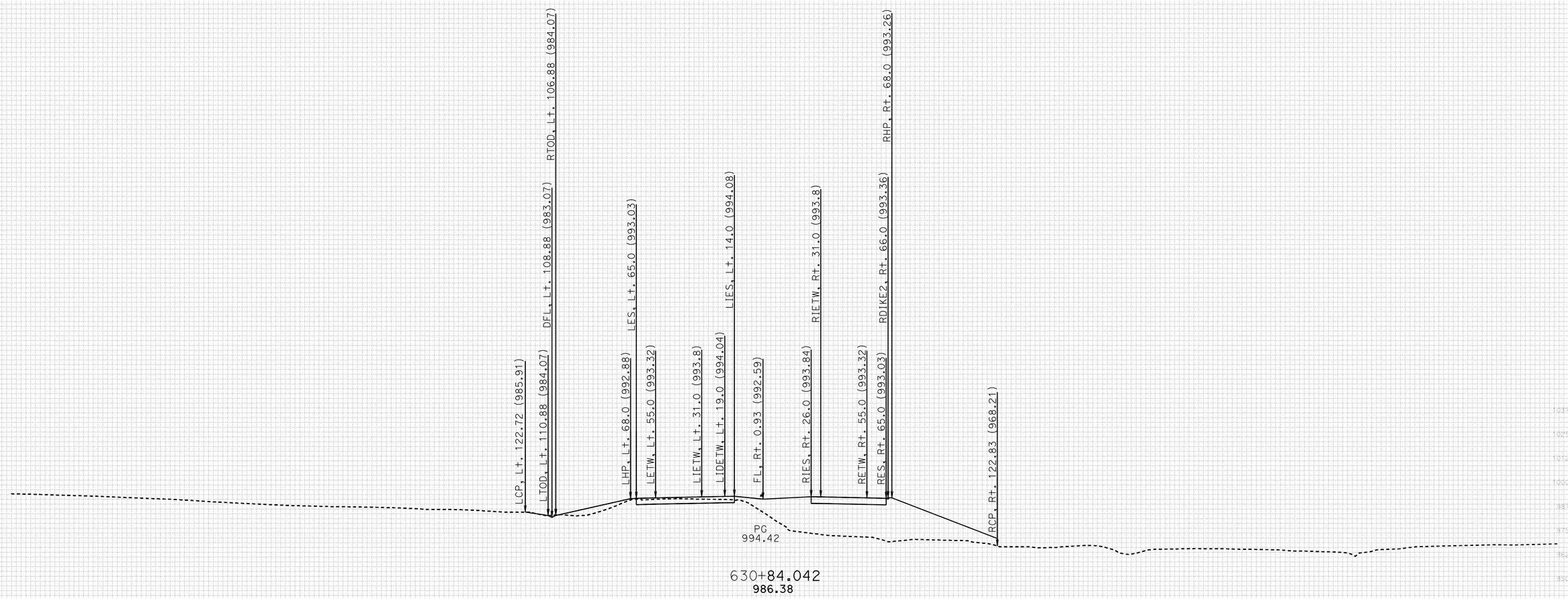

FOR EARTHWORK DEVELOPMENT ONLY

DATE: 11/17/2011

All Dimensions are US Survey Feet

KC Project: 46WH2A File: D:.WH2A\EAR\EARTHWORK\wh2a_sub.ear

PROJECT ID: SLO-46
CONTRACT: 05-330771
DIST/CO/RTE/PM: 05-SLO-46-40.7/46.3

SCALE: 1" = 25' Horiz.
1" = 25' Vert.

RTE46
CROSS SECTIONS
SHEET 126 OF 152

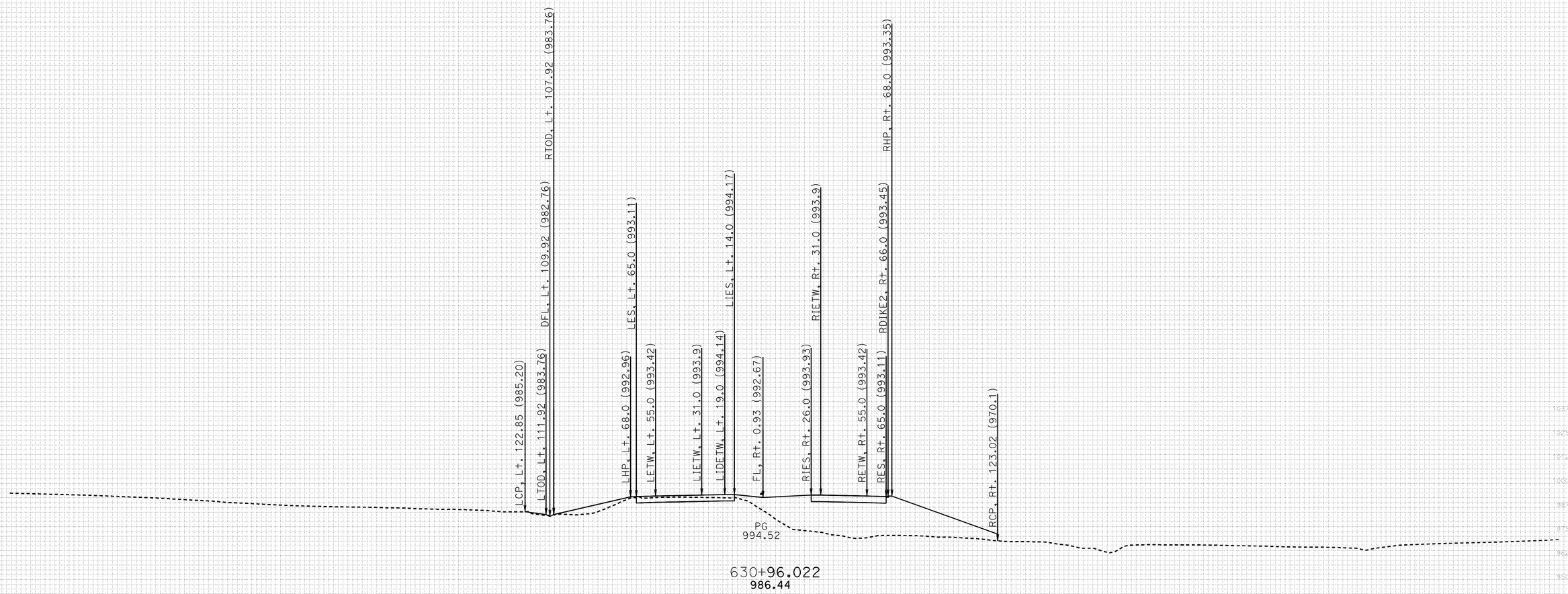

FOR EARTHWORK DEVELOPMENT ONLY

DATE: 11/17/2011

All Dimensions are US Survey Feet

PROJECT ID: SLO-46
CONTRACT: 05-330771
DIST/CO/RTE/PM: 05-SLO-46-40.7/46.3

SCALE: 1" = 25' Horiz.
1" = 25' Vert.

RTE46
CROSS SECTIONS
SHEET 127 OF 152

KC Project: 46WH2A File: D:.WH2A\EAR\EARTHWORK\wh2a_sub.ear



DATE: 11/17/2011

All Dimensions are US Survey Feet

KC Project: 46WH2A File: D:.WH2A\EAR\EARTHWORK\wh2a_sub.ear

PROJECT ID: SLO-46
CONTRACT: 05-330771
DIST/CO/RTE/PM: 05-SLO-46-40.7/46.3

SCALE: 1" = 25' Horiz.
1" = 25' Vert.

RTE46
CROSS SECTIONS
SHEET 128 OF 152



DATE: 11/17/2011

All Dimensions are US Survey Feet

KC Project: 46WH2A File: D:.WH2A\EAR\EARTHWORK\wh2a_sub.ear

PROJECT ID: SLO-46
CONTRACT: 05-330771
DIST/CO/RTE/PM: 05-SLO-46-40.7/46.3

SCALE: 1" = 25' Horiz.
1" = 25' Vert.

RTE46
CROSS SECTIONS
SHEET 129 OF 152

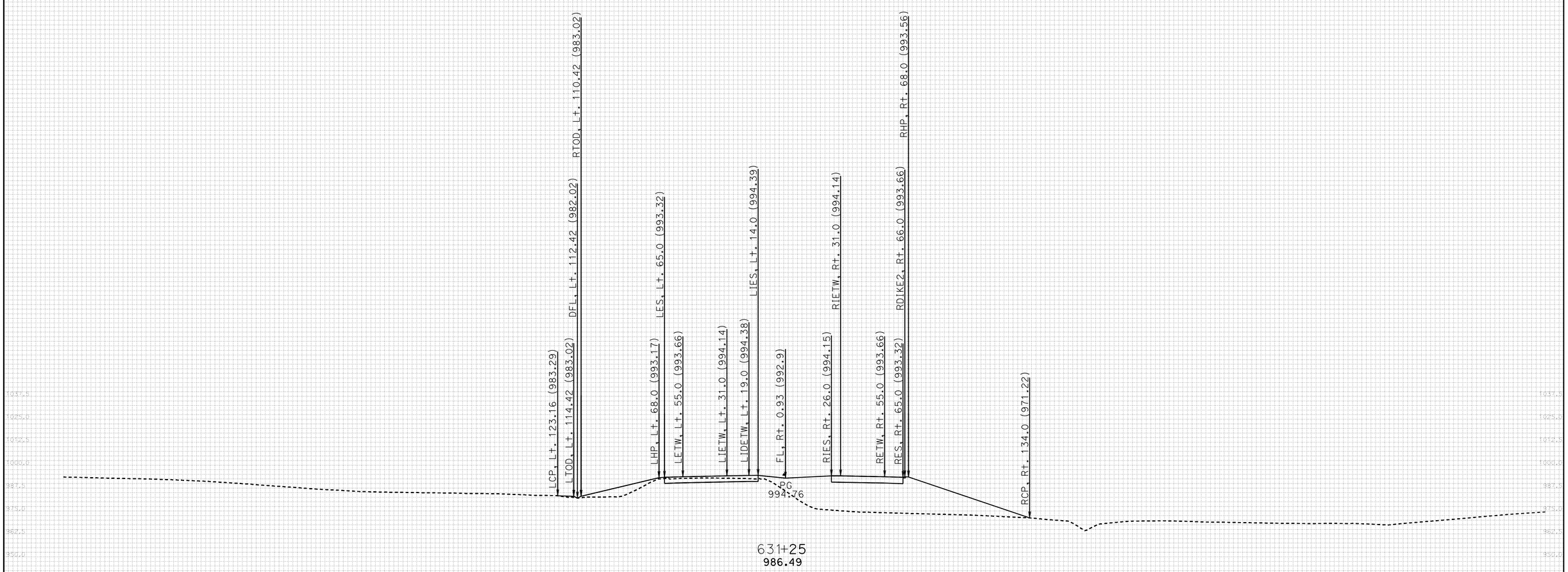

FOR EARTHWORK DEVELOPMENT ONLY

DATE: 11/17/2011

All Dimensions are US Survey Feet

PROJECT ID: SLO-46
CONTRACT: 05-330771
DIST/CO/RTE/PM: 05-SLO-46-40.7/46.3

SCALE: 1" = 25' Horiz.
1" = 25' Vert.

RTE46
CROSS SECTIONS
SHEET 130 OF 152

KC Project: 46WH2A File: D:.WH2A\EAR\EARTHWORK\wh2a_sub.ear

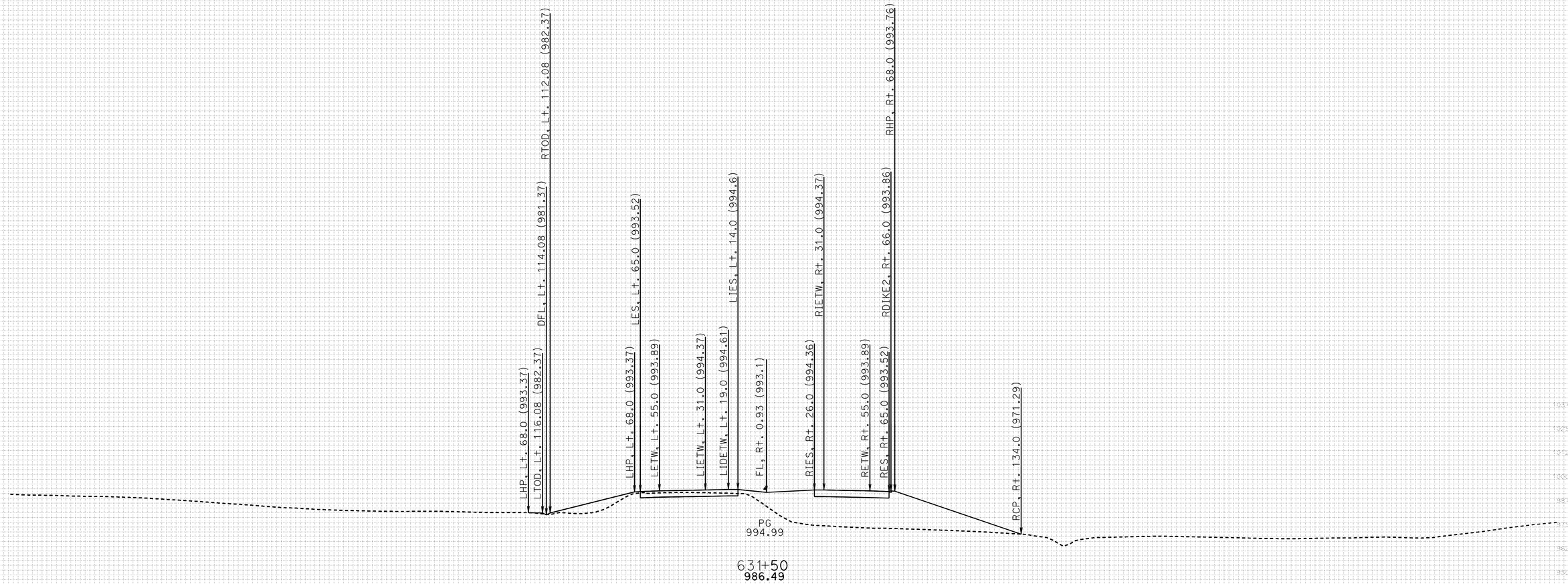

FOR EARTHWORK DEVELOPMENT ONLY

DATE: 11/17/2011

All Dimensions are US Survey Feet

PROJECT ID: SLO-46
CONTRACT: 05-330771
DIST/CO/RTE/PM: 05-SLO-46-40.7/46.3

SCALE: 1" = 25' Horiz.
1" = 25' Vert.

RTE46
CROSS SECTIONS
SHEET 131 OF 152

KC Project: 46WH2A File: D:.WH2A\EAR\EARTHWORK\wh2a_sub.ear

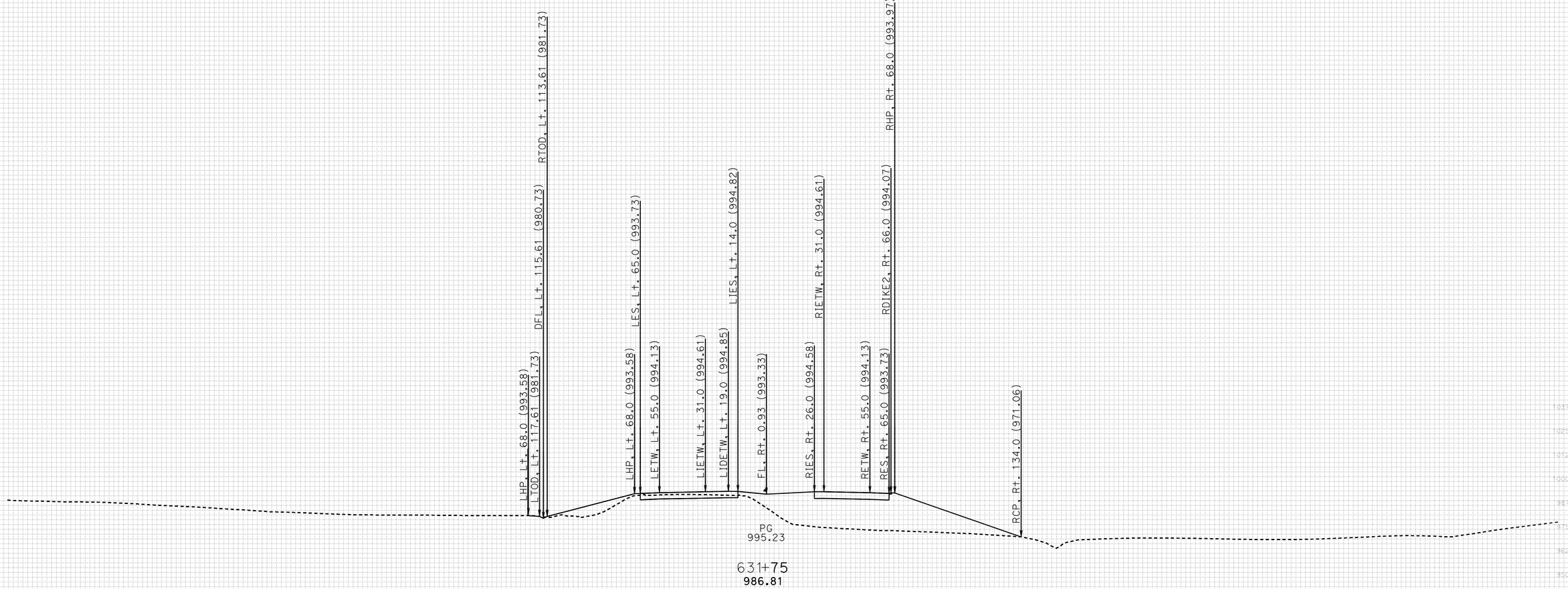

FOR EARTHWORK DEVELOPMENT ONLY

DATE: 11/17/2011

All Dimensions are US Survey Feet

PROJECT ID: SLO-46
CONTRACT: 05-330771
DIST/CO/RTE/PM: 05-SLO-46-40.7/46.3

SCALE: 1" = 25' Horiz.
1" = 25' Vert.

RTE46
CROSS SECTIONS
SHEET 132 OF 152

KC Project: 46WH2A File: D:.WH2A\EAR\EARTHWORK\wh2a_sub.ear

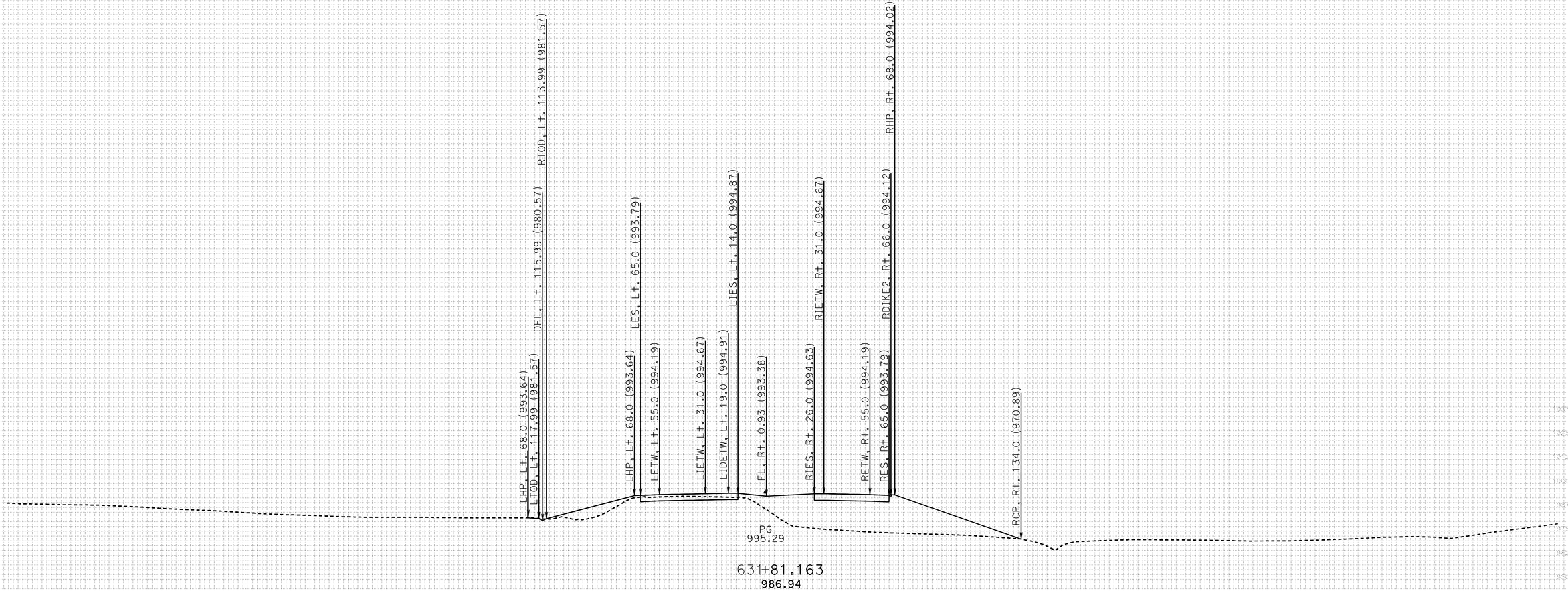

FOR EARTHWORK DEVELOPMENT ONLY

DATE: 11/17/2011

All Dimensions are US Survey Feet

KC Project: 46WH2A File: D:.WH2A\EAR\EARTHWORK\wh2a_sub.ear

PROJECT ID: SLO-46
CONTRACT: 05-330771
DIST/CO/RTE/PM: 05-SLO-46-40.7/46.3

SCALE: 1" = 25' Horiz.
1" = 25' Vert.

RTE46
CROSS SECTIONS
SHEET 133 OF 152

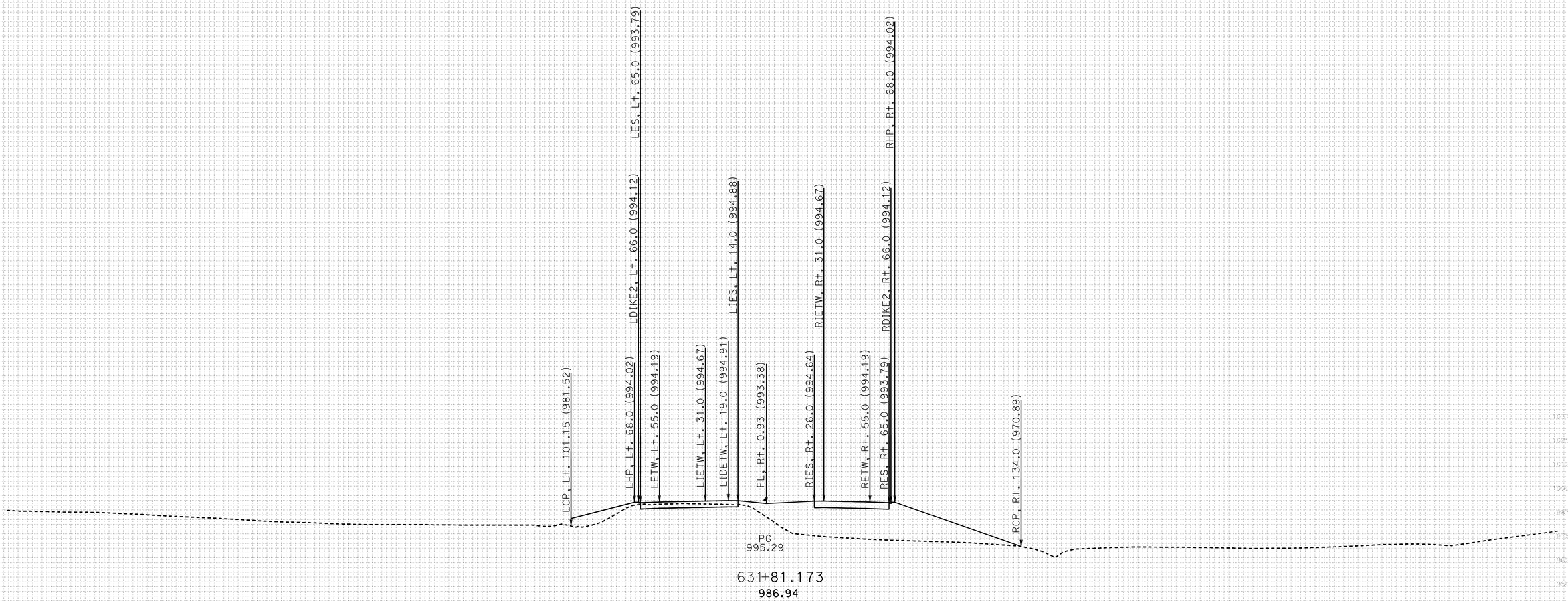

FOR EARTHWORK DEVELOPMENT ONLY

DATE: 11/17/2011

All Dimensions are US Survey Feet

KC Project: 46WH2A File: D:.WH2A\EAR\EARTHWORK\wh2a_sub.ear

PROJECT ID: SLO-46
CONTRACT: 05-330771
DIST/CO/RTE/PM: 05-SLO-46-40.7/46.3

SCALE: 1" = 25' Horiz.
1" = 25' Vert.

RTE46
CROSS SECTIONS
SHEET 134 OF 152

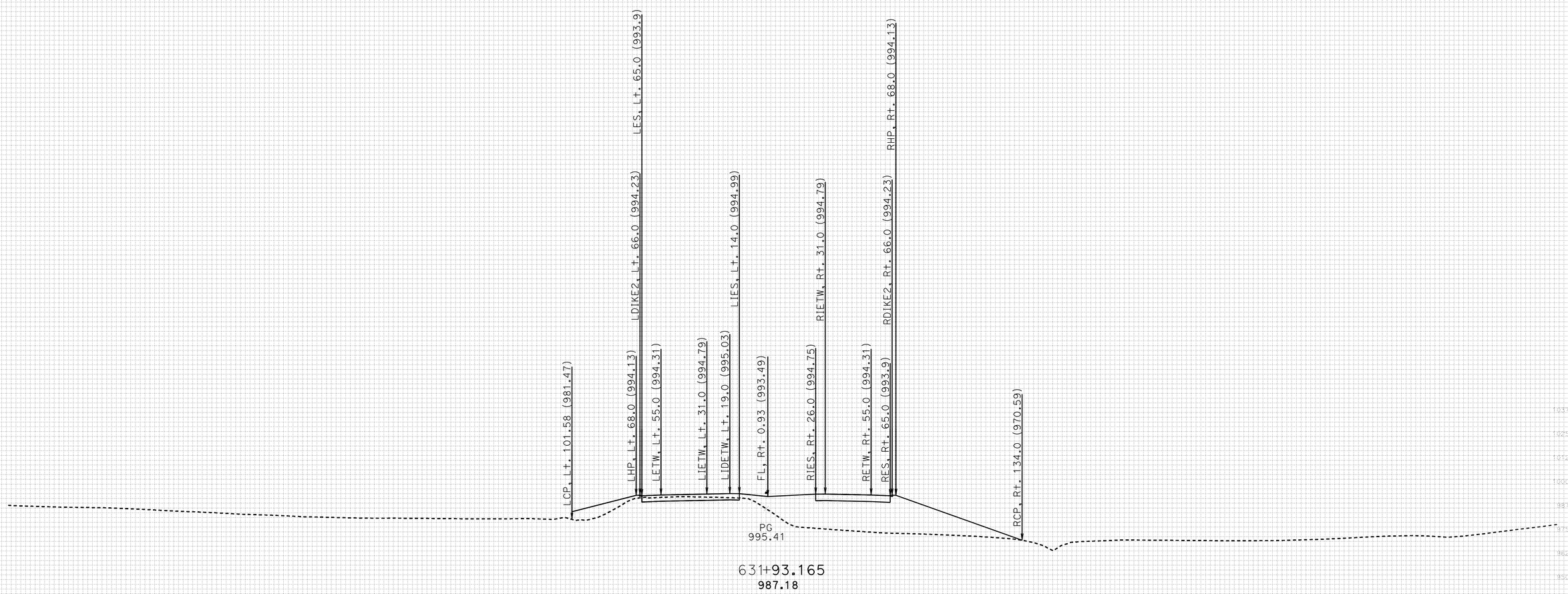

FOR EARTHWORK DEVELOPMENT ONLY

DATE: 11/17/2011

All Dimensions are US Survey Feet

PROJECT ID: SLO-46
CONTRACT: 05-330771
DIST/CO/RTE/PM: 05-SLO-46-40.7/46.3

SCALE: 1" = 25' Horiz.
1" = 25' Vert.

RTE46
CROSS SECTIONS
SHEET 135 OF 152

KC Project: 46WH2A File: D:.WH2A\EAR\EARTHWORK\wh2a_sub.ear

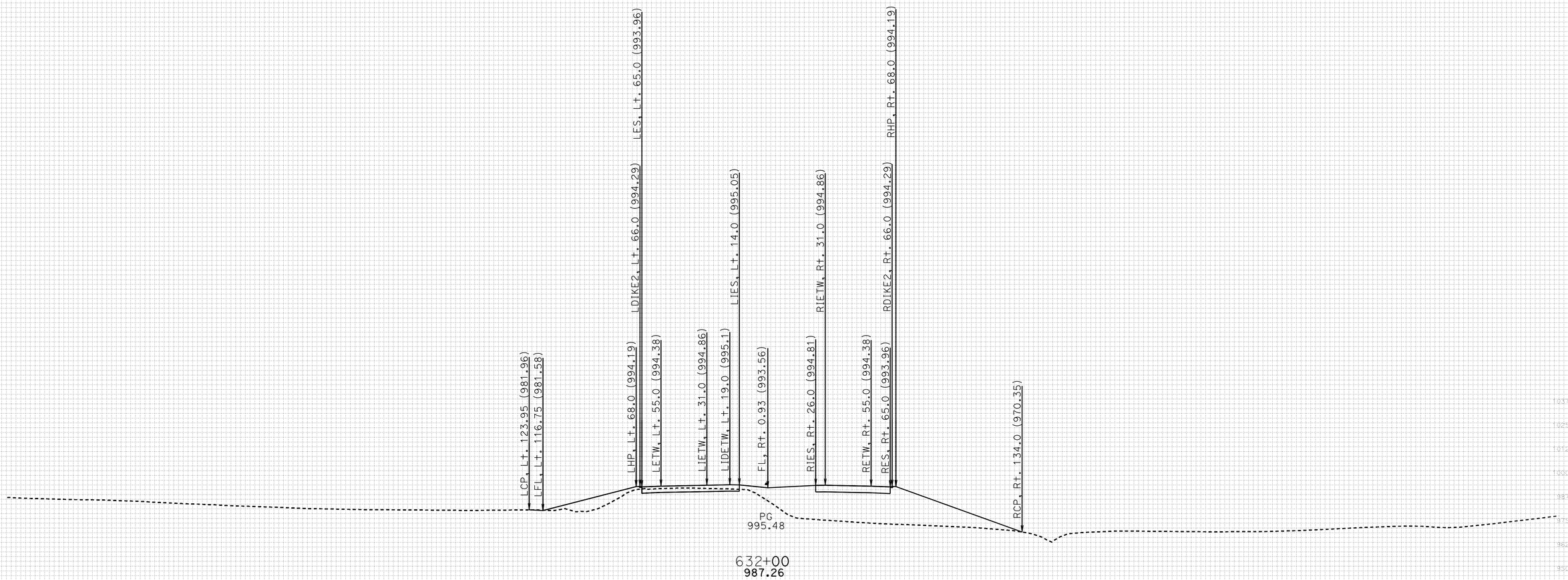

FOR EARTHWORK DEVELOPMENT ONLY

DATE: 11/17/2011

All Dimensions are US Survey Feet

PROJECT ID: SLO-46
CONTRACT: 05-330771
DIST/CO/RTE/PM: 05-SLO-46-40.7/46.3

SCALE: 1" = 25' Horiz.
1" = 25' Vert.

RTE46
CROSS SECTIONS
SHEET 136 OF 152

KC Project: 46WH2A File: D:.WH2A\EAR\EARTHWORK\wh2a_sub.ear

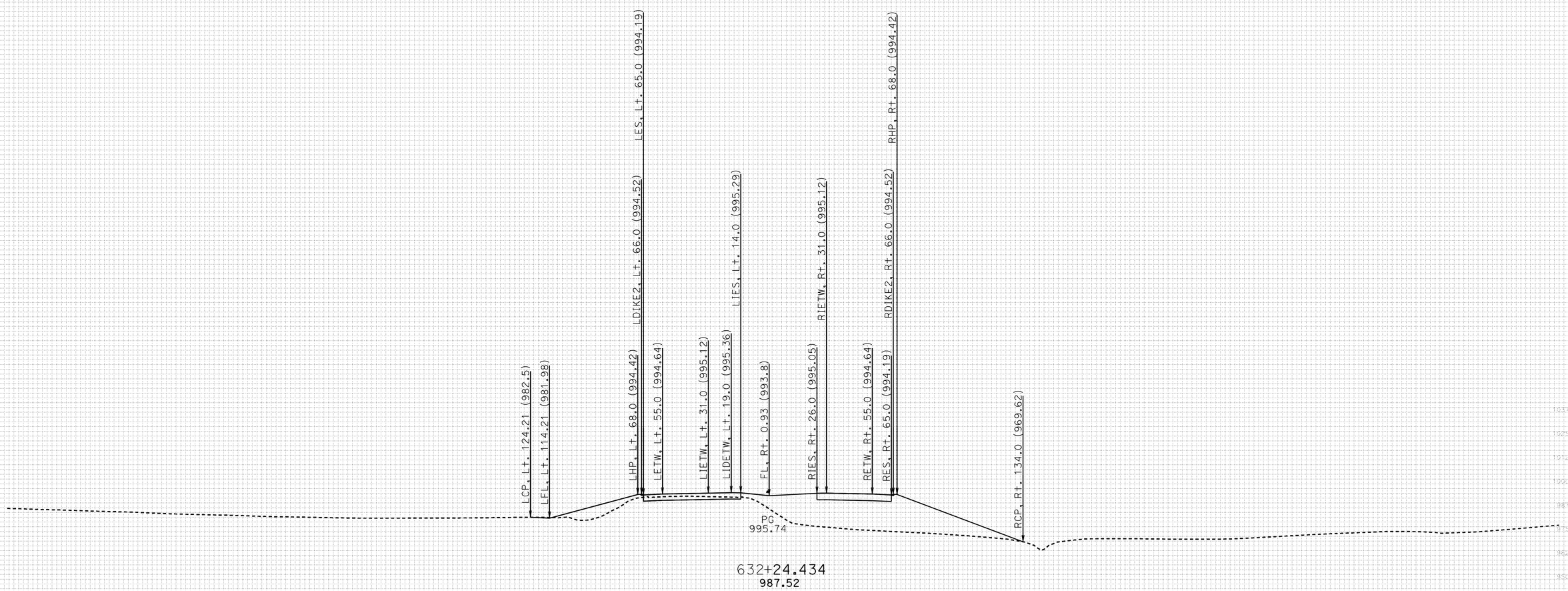

FOR EARTHWORK DEVELOPMENT ONLY

DATE: 11/17/2011

All Dimensions are US Survey Feet

PROJECT ID: SLO-46
CONTRACT: 05-330771
DIST/CO/RTE/PM: 05-SLO-46-40.7/46.3

SCALE: 1" = 25' Horiz.
1" = 25' Vert.

RTE46
CROSS SECTIONS
SHEET 137 OF 152

KC Project: 46WH2A File: D:.WH2A\EAR\EARTHWORK\wh2a_sub.ear

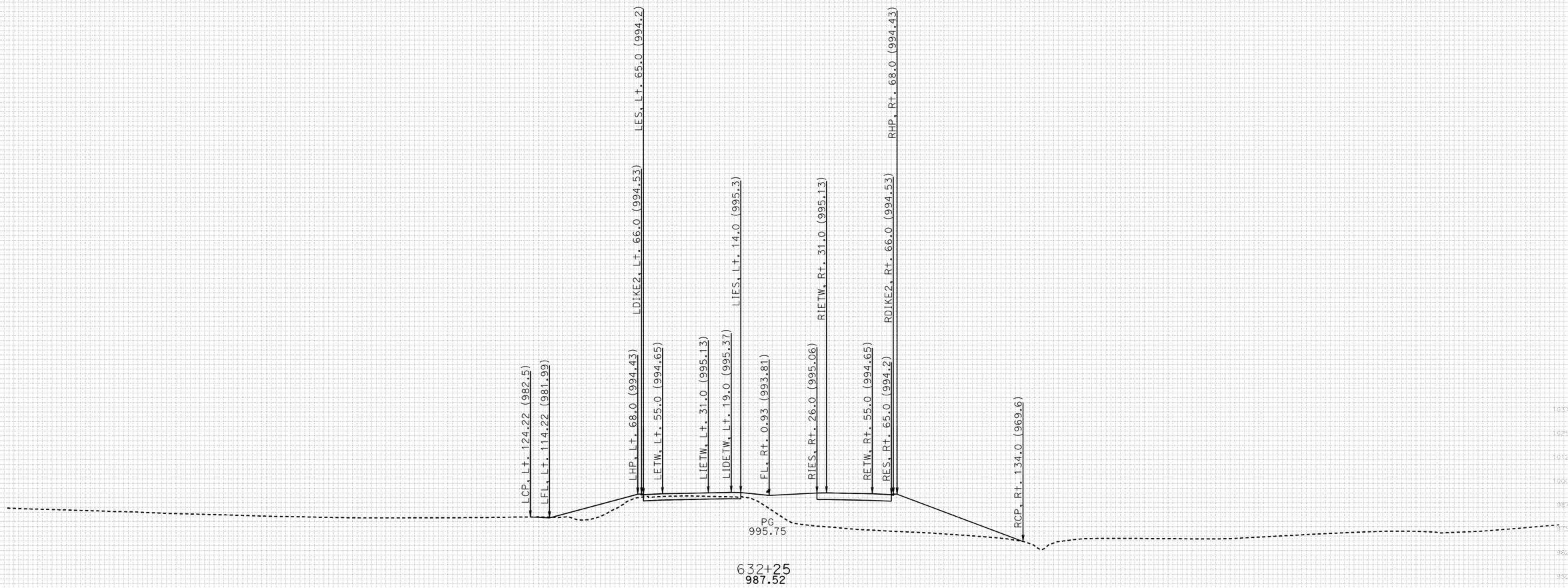

FOR EARTHWORK DEVELOPMENT ONLY

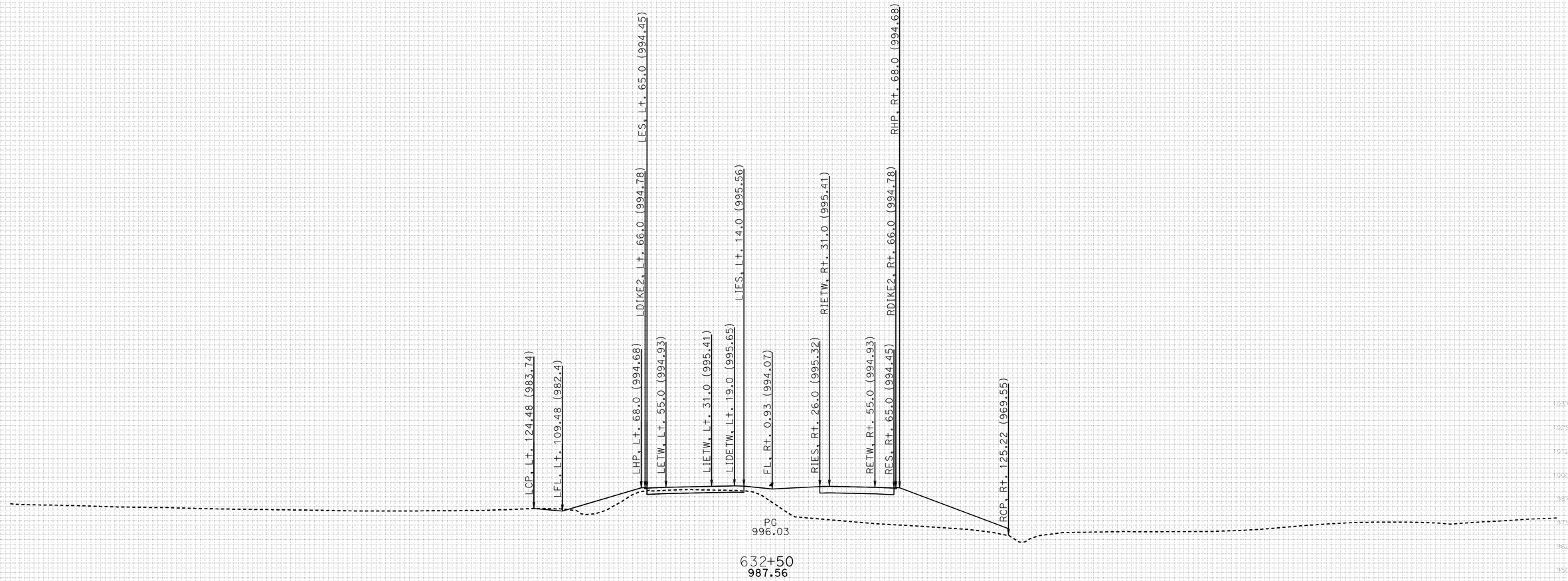

FOR EARTHWORK DEVELOPMENT ONLY

DATE: 11/17/2011

All Dimensions are US Survey Feet

PROJECT ID: SLO-46
CONTRACT: 05-330771
DIST/CO/RTE/PM: 05-SLO-46-40.7/46.3

SCALE: 1" = 25' Horiz.
1" = 25' Vert.

RTE46
CROSS SECTIONS
SHEET 139 OF 152

KC Project: 46WH2A File: D:.WH2A\EAR\EARTHWORK\wh2a_sub.ear

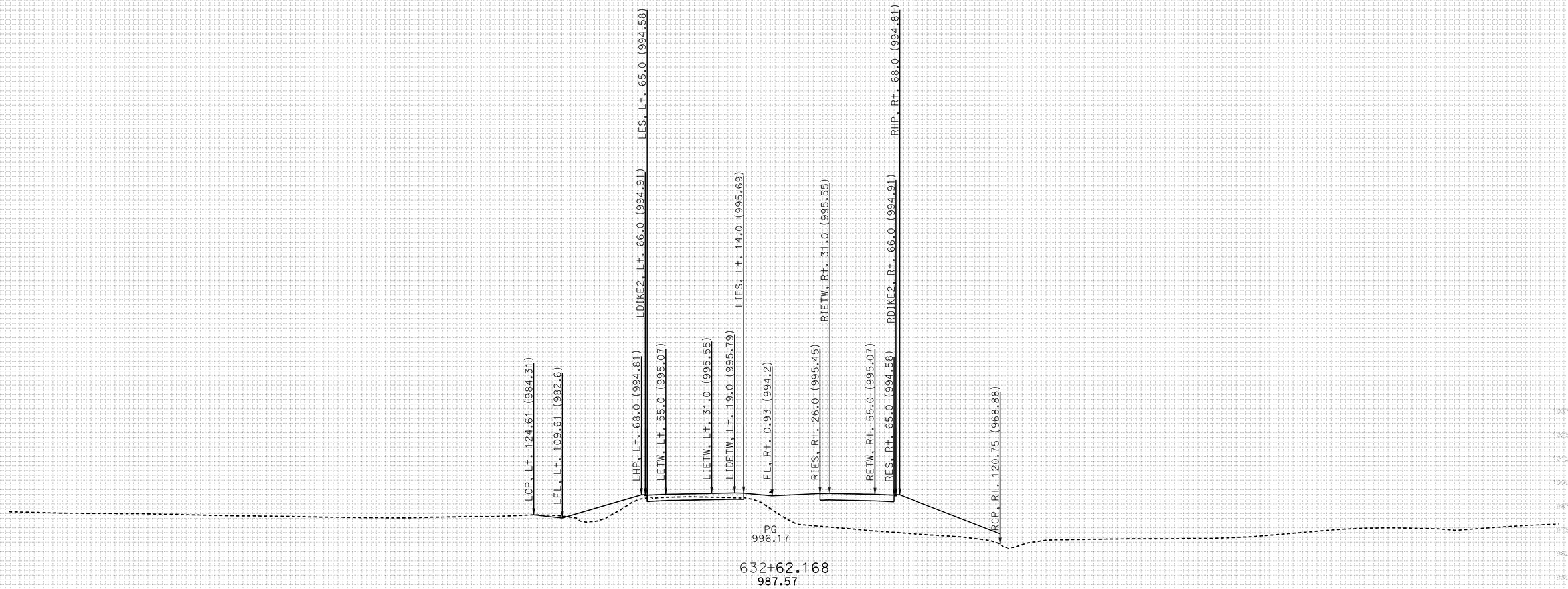

FOR EARTHWORK DEVELOPMENT ONLY

DATE: 11/17/2011

All Dimensions are US Survey Feet

PROJECT ID: SLO-46
CONTRACT: 05-330771
DIST/CO/RTE/PM: 05-SLO-46-40.7/46.3

SCALE: 1" = 25' Horiz.
1" = 25' Vert.

RTE46
CROSS SECTIONS
SHEET 140 OF 152

KC Project: 46WH2A File: D:.WH2A\EAR\EARTHWORK\wh2a_sub.ear

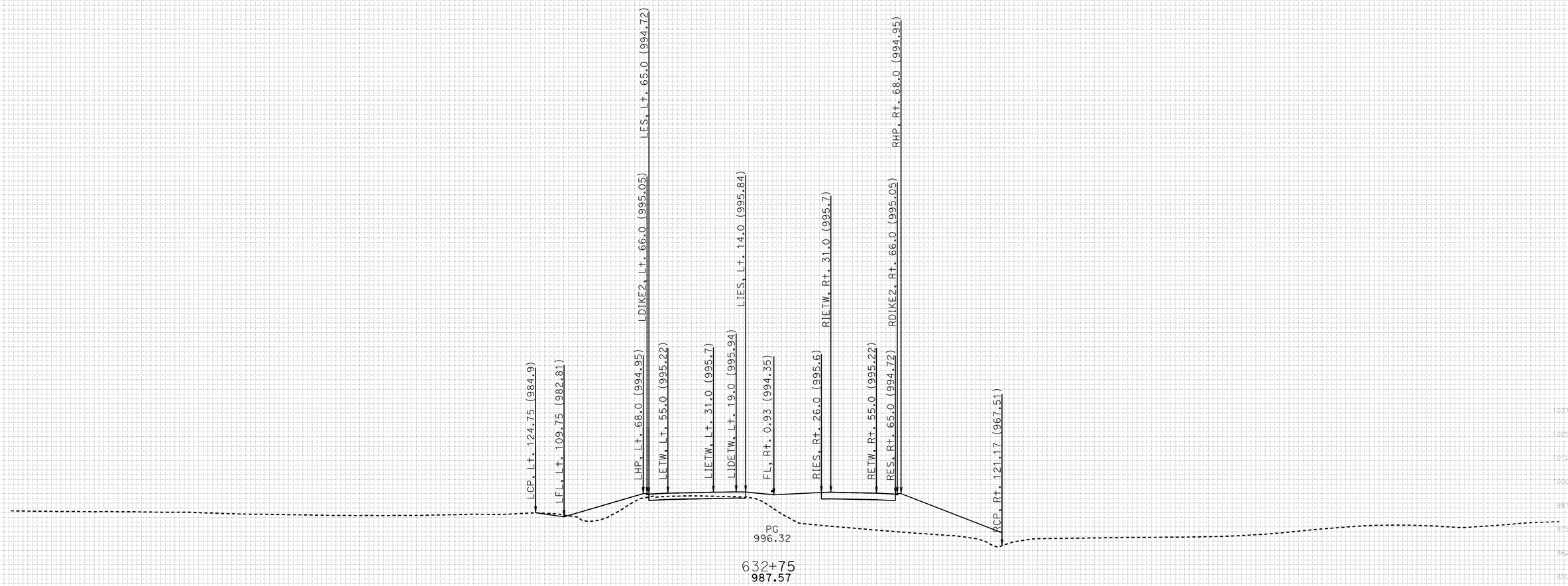

FOR EARTHWORK DEVELOPMENT ONLY

DATE: 11/17/2011

All Dimensions are US Survey Feet

PROJECT ID: SLO-46
CONTRACT: 05-330771
DIST/CO/RTE/PM: 05-SLO-46-40.7/46.3

SCALE: 1" = 25' Horiz.
1" = 25' Vert.

RTE46
CROSS SECTIONS
SHEET 141 OF 152

KC Project: 46WH2A File: D:.WH2A\EAR\EARTHWORK\wh2a_sub.ear

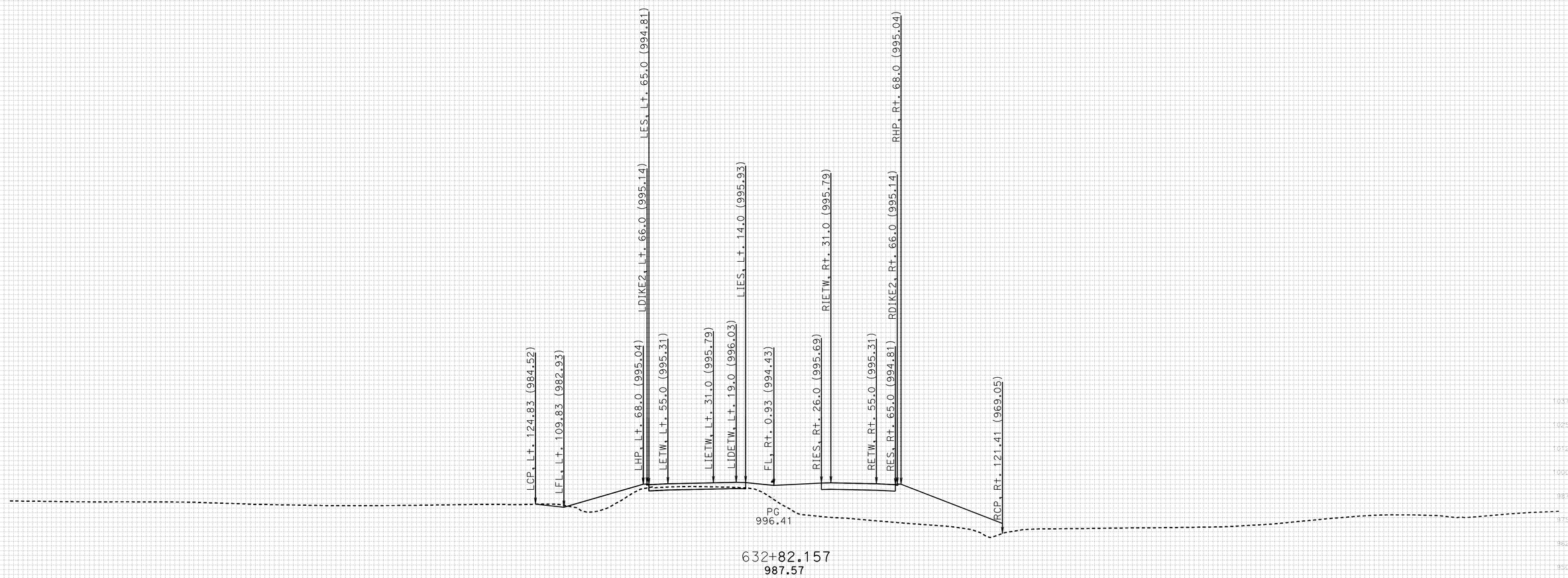

FOR EARTHWORK DEVELOPMENT ONLY

DATE: 11/17/2011

All Dimensions are US Survey Feet

PROJECT ID: SLO-46
CONTRACT: 05-330771
DIST/CO/RTE/PM: 05-SLO-46-40.7/46.3

SCALE: 1" = 25' Horiz.
1" = 25' Vert.

RTE46
CROSS SECTIONS
SHEET 142 OF 152

KC Project: 46WH2A File: D:.WH2A\EAR\EARTHWORK\wh2a_sub.ear

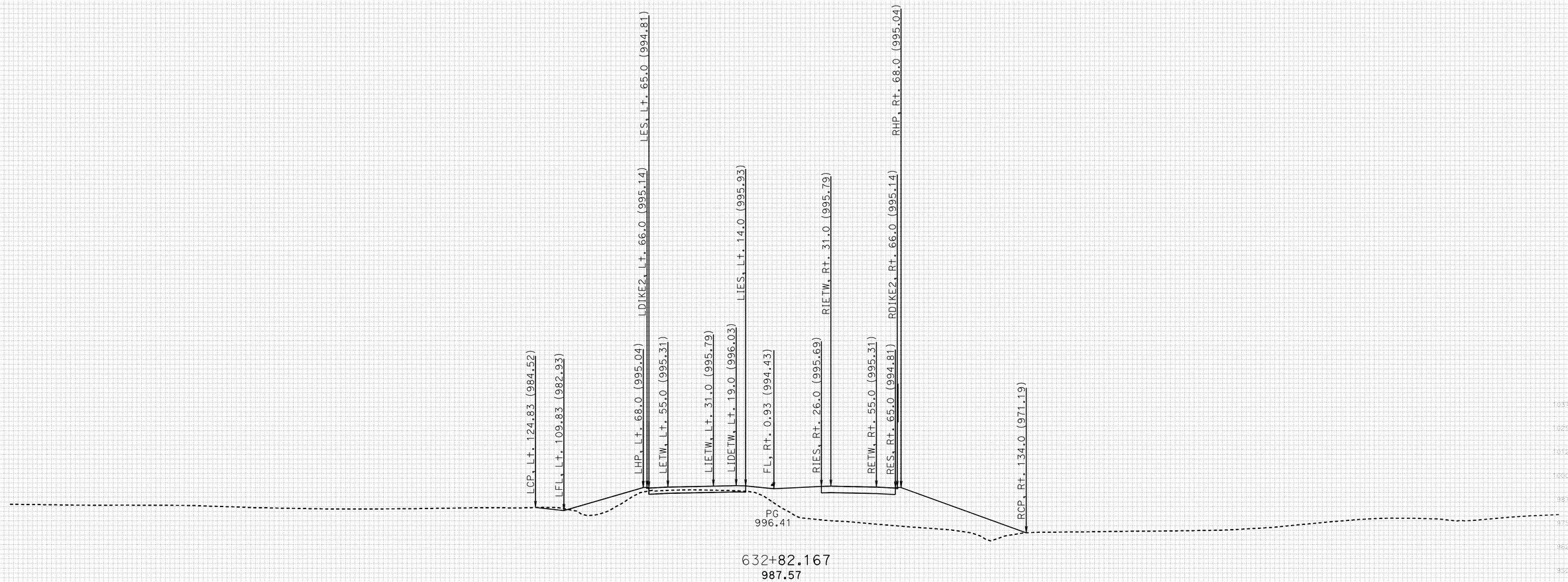

FOR EARTHWORK DEVELOPMENT ONLY

DATE: 11/17/2011

All Dimensions are US Survey Feet

KC Project: 46WH2A File: D:.WH2A\EAR\EARTHWORK\wh2a_sub.ear

PROJECT ID: SLO-46
CONTRACT: 05-330771
DIST/CO/RTE/PM: 05-SLO-46-40.7/46.3

SCALE: 1" = 25' Horiz.
1" = 25' Vert.

RTE46
CROSS SECTIONS
SHEET 143 OF 152

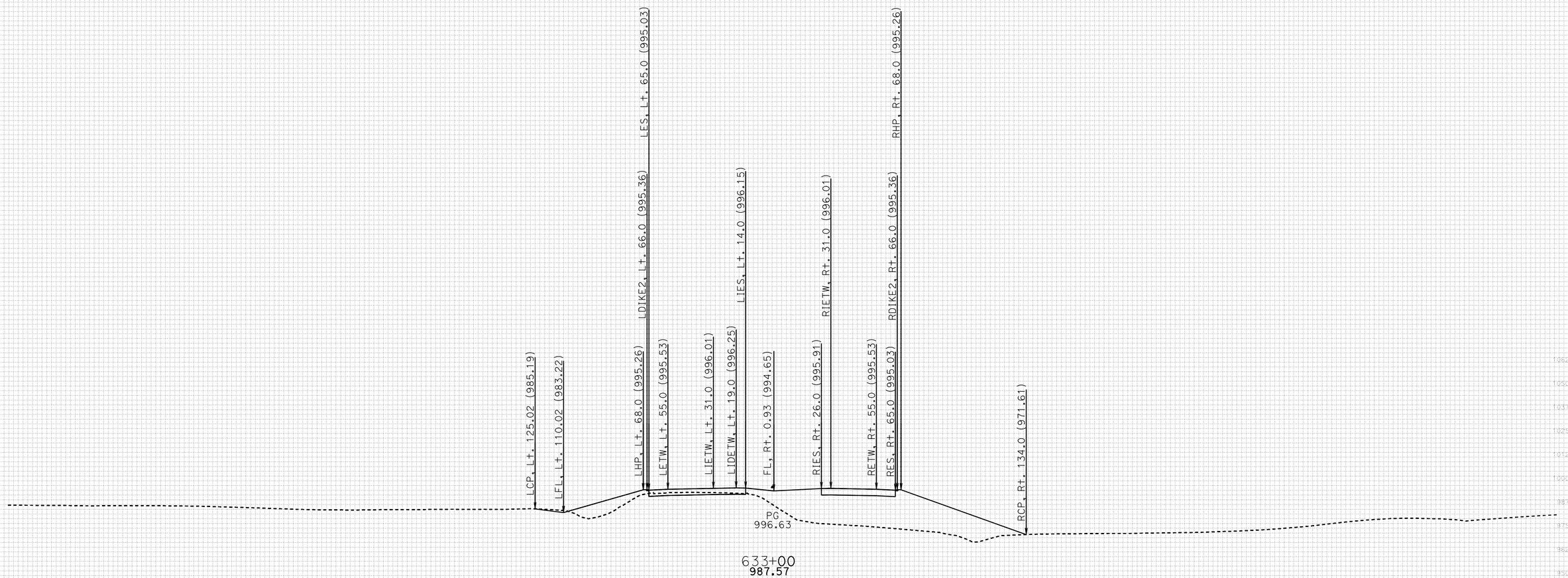

FOR EARTHWORK DEVELOPMENT ONLY

DATE: 11/17/2011

All Dimensions are US Survey Feet

PROJECT ID: SLO-46
CONTRACT: 05-330771
DIST/CO/RTE/PM: 05-SLO-46-40.7/46.3

SCALE: 1" = 25' Horiz.
1" = 25' Vert.

RTE46
CROSS SECTIONS
SHEET 144 OF 152

KC Project: 46WH2A File: D:.WH2A\EAR\EARTHWORK\wh2a_sub.ear

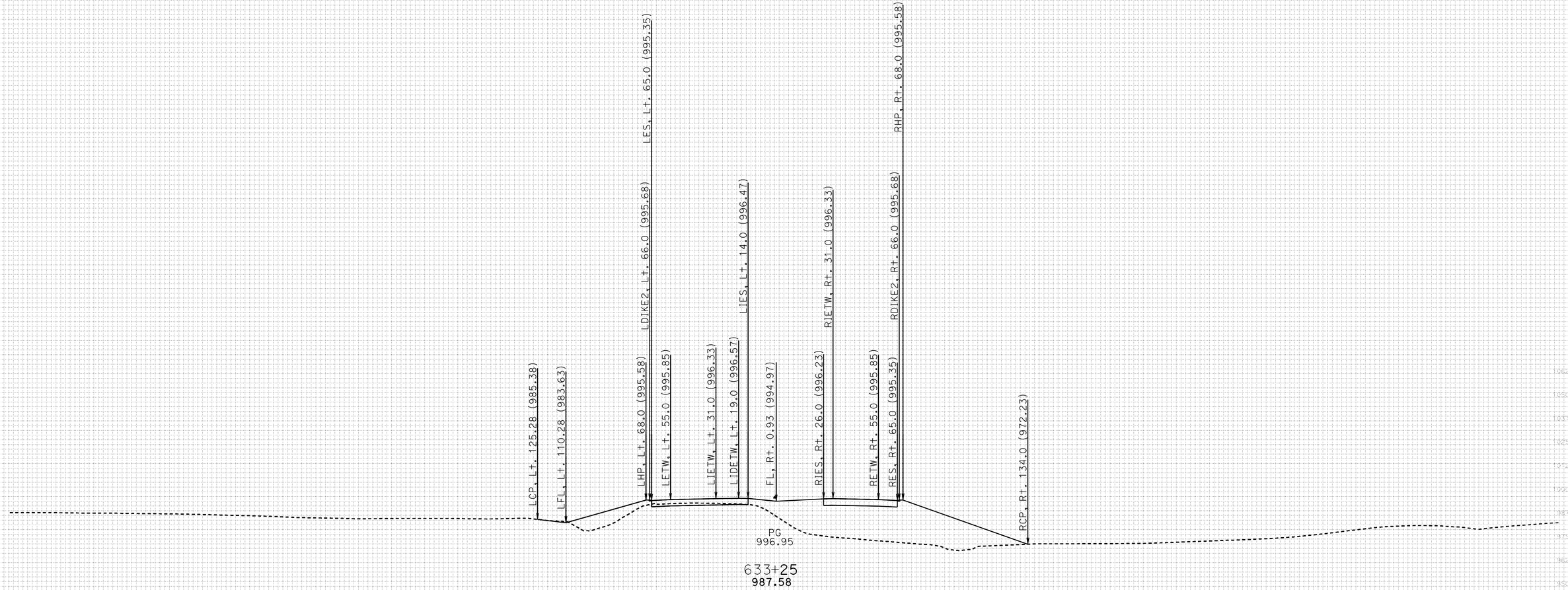

FOR EARTHWORK DEVELOPMENT ONLY

DATE: 11/17/2011

All Dimensions are US Survey Feet

PROJECT ID: SLO-46
CONTRACT: 05-330771
DIST/CO/RTE/PM: 05-SLO-46-40.7/46.3

SCALE: 1" = 25' Horiz.
1" = 25' Vert.

RTE46
CROSS SECTIONS
SHEET 145 OF 152

KC Project: 46WH2A File: D:.WH2A\EAR\EARTHWORK\wh2a_sub.ear

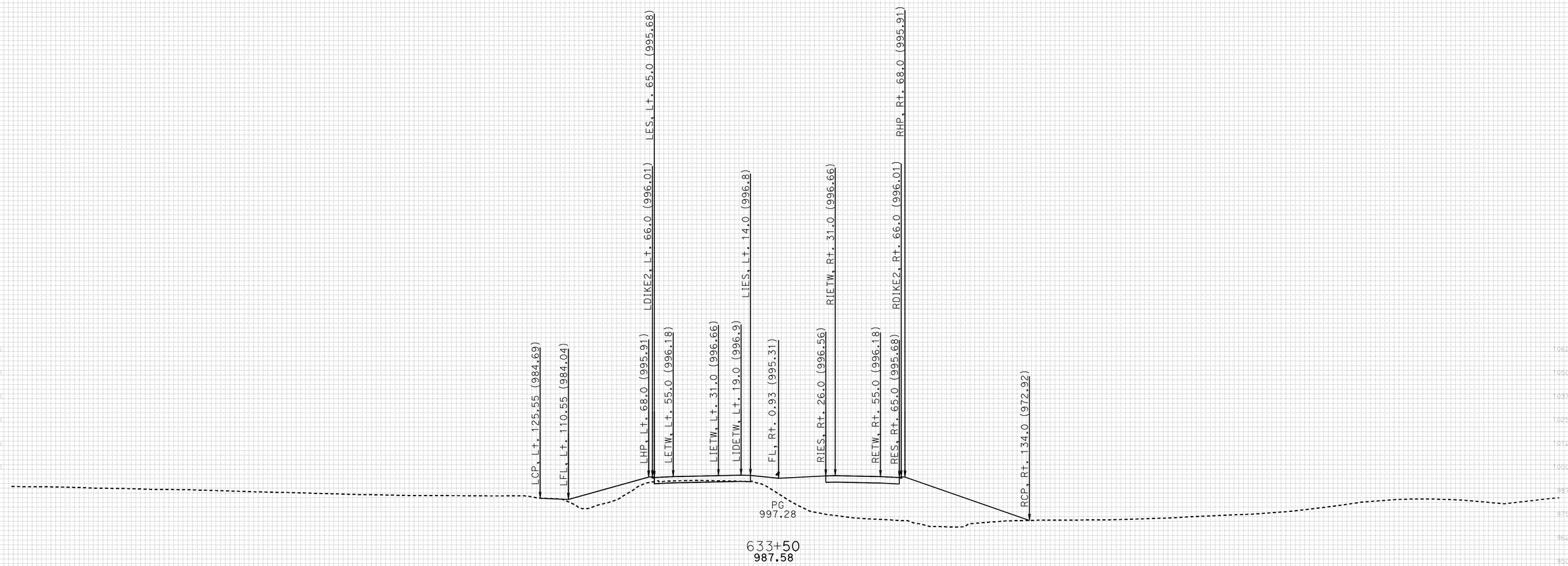

FOR EARTHWORK DEVELOPMENT ONLY

DATE: 11/17/2011

All Dimensions are US Survey Feet

KC Project: 46WH2A File: D:.WH2A\EAR\EARTHWORK\wh2a_sub.ear

PROJECT ID: SLO-46
CONTRACT: 05-330771
DIST/CO/RTE/PM: 05-SLO-46-40.7/46.3

SCALE: 1" = 25' Horiz.
1" = 25' Vert.

RTE46
CROSS SECTIONS
SHEET 146 OF 152

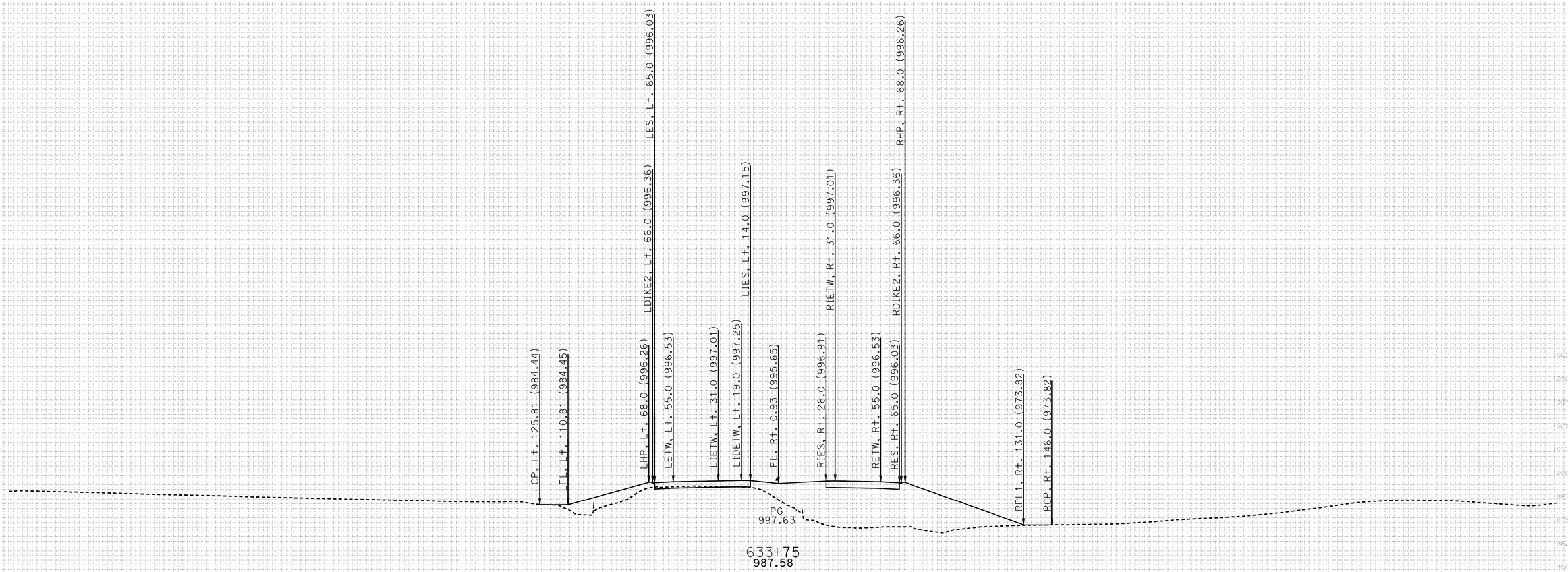

FOR EARTHWORK DEVELOPMENT ONLY

DATE: 11/17/2011

All Dimensions are US Survey Feet

KC Project: 46WH2A File: D:.WH2A\EAR\EARTHWORK\wh2a_sub.ear

PROJECT ID: SLO-46
CONTRACT: 05-330771
DIST/CO/RTE/PM: 05-SLO-46-40.7/46.3

SCALE: 1" = 25' Horiz.
1" = 25' Vert.

RTE46
CROSS SECTIONS
SHEET 147 OF 152

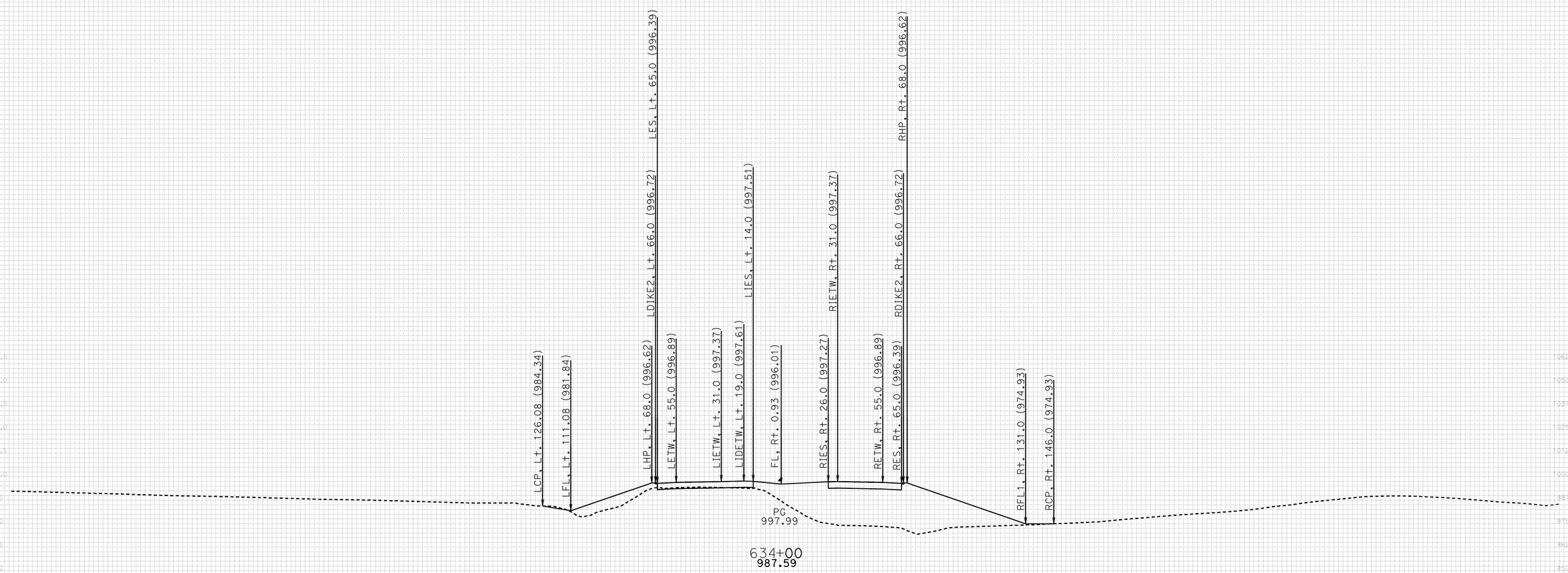

FOR EARTHWORK DEVELOPMENT ONLY

DATE: 11/17/2011

All Dimensions are US Survey Feet

KC Project: 46WH2A File: D:.WH2A\EAR\EARTHWORK\wh2a_sub.ear

PROJECT ID: SLO-46
CONTRACT: 05-330771
DIST/CO/RTE/PM: 05-SLO-46-40.7/46.3

SCALE: 1" = 25' Horiz.
1" = 25' Vert.

RTE46
CROSS SECTIONS
SHEET 148 OF 152

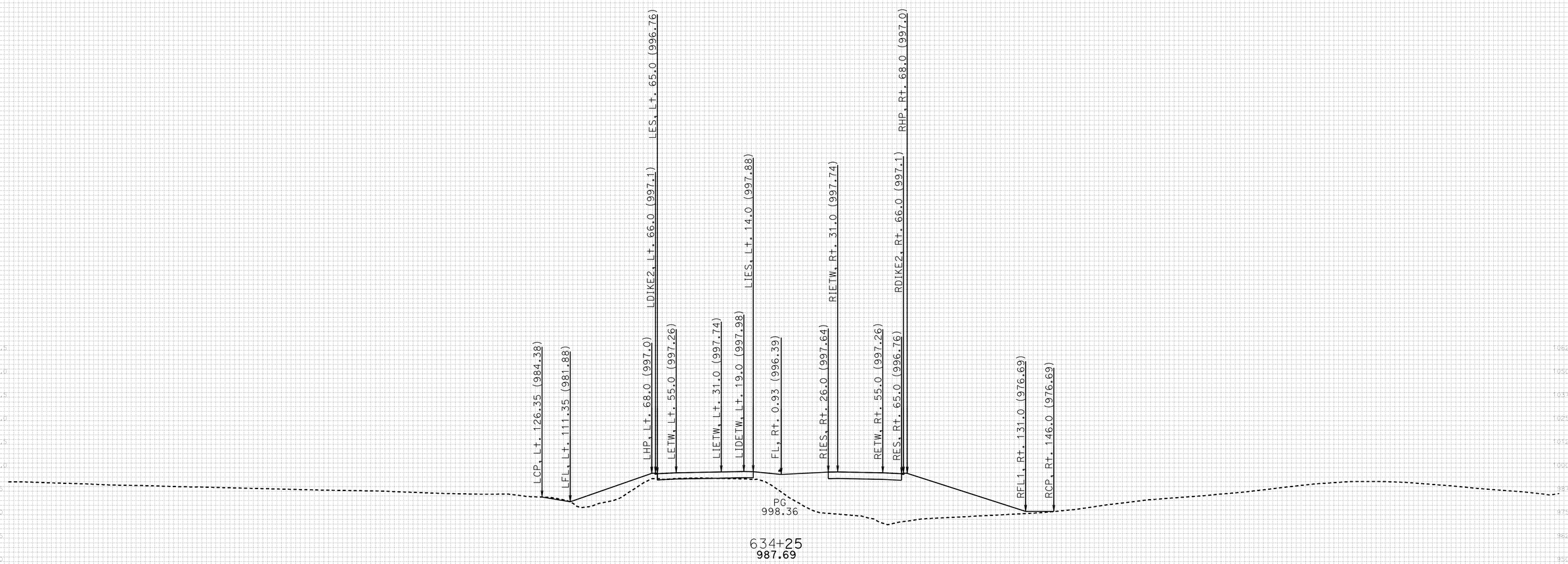

FOR EARTHWORK DEVELOPMENT ONLY

DATE: 11/17/2011

All Dimensions are US Survey Feet

KC Project: 46WH2A File: D:.WH2A\EAR\EARTHWORK\wh2a_sub.ear

PROJECT ID: SLO-46
CONTRACT: 05-330771
DIST/CO/RTE/PM: 05-SLO-46-40.7/46.3

SCALE: 1" = 25' Horiz.
1" = 25' Vert.

RTE46
CROSS SECTIONS
SHEET 149 OF 152

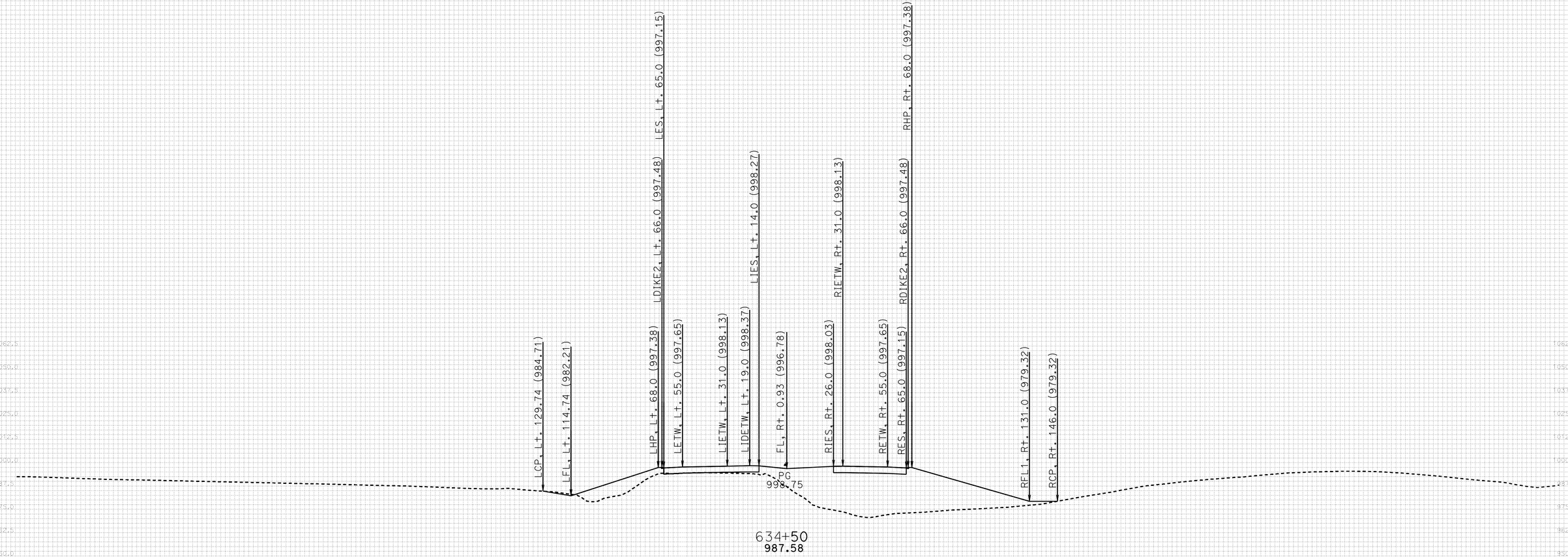

FOR EARTHWORK DEVELOPMENT ONLY

DATE: 11/17/2011

All Dimensions are US Survey Feet

KC Project: 46WH2A File: D:.WH2A\EAR\EARTHWORK\wh2a_sub.ear

PROJECT ID: SLO-46
CONTRACT: 05-330771
DIST/CO/RTE/PM: 05-SLO-46-40.7/46.3

SCALE: 1" = 25' Horiz.
1" = 25' Vert.

RTE46
CROSS SECTIONS
SHEET 150 OF 152

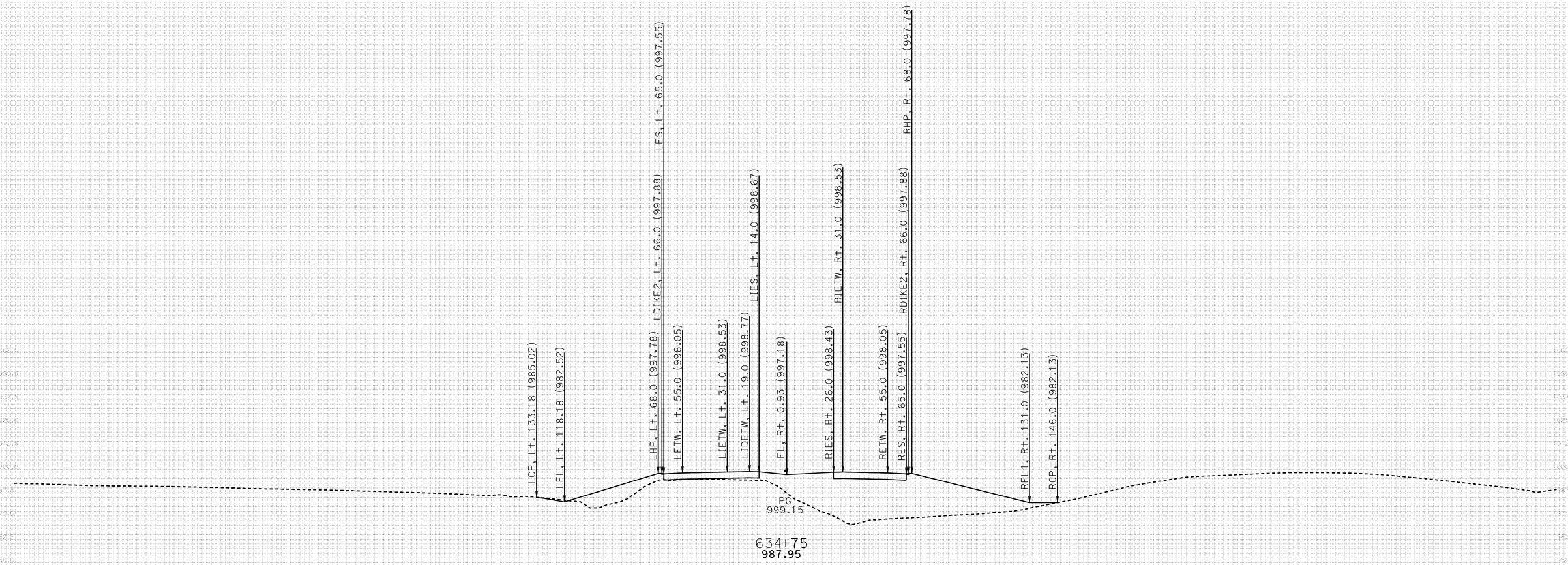

FOR EARTHWORK DEVELOPMENT ONLY

DATE: 11/17/2011

All Dimensions are US Survey Feet

KC Project: 46WH2A File: D:.WH2A\EAR\EARTHWORK\wh2a_sub.ear

PROJECT ID: SLO-46
CONTRACT: 05-330771
DIST/CO/RTE/PM: 05-SLO-46-40.7/46.3

SCALE: 1" = 25' Horiz.
1" = 25' Vert.

RTE46
CROSS SECTIONS
SHEET 151 OF 152

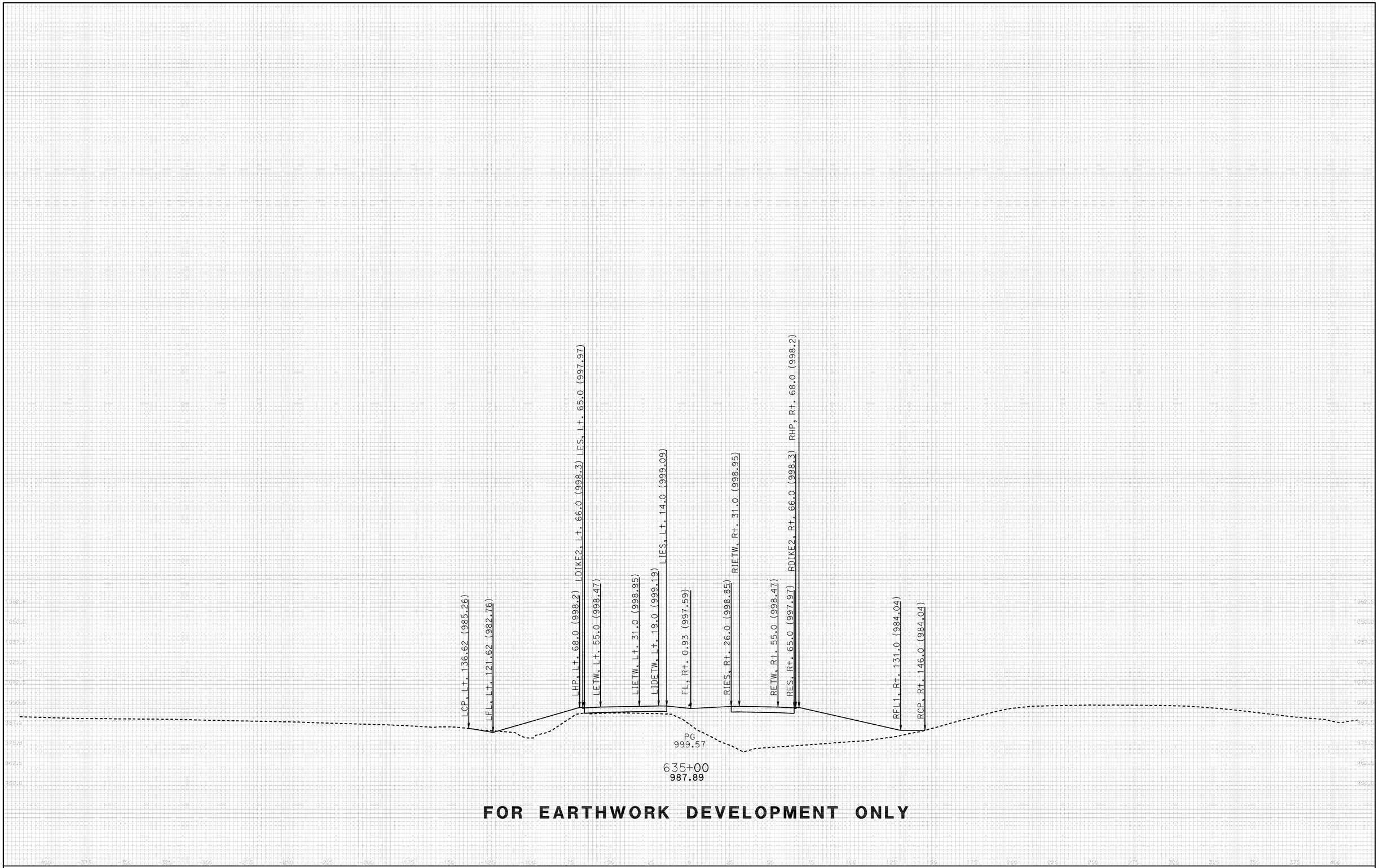

DATE: 11/17/2011

All Dimensions are US Survey Feet

KC Project: 46WH2A File: D:.WH2A\EAR\EARTHWORK\wh2a_sub.ear

PROJECT ID: SLO-46
CONTRACT: 05-330771
DIST/CO/RTE/PM: 05-SLO-46-40.7/46.3

SCALE: 1" = 25' Horiz.
1" = 25' Vert.

RTE46
CROSS SECTIONS
SHEET 152 OF 152