FOR EARTHWORK DEVELOPMENT ONLY

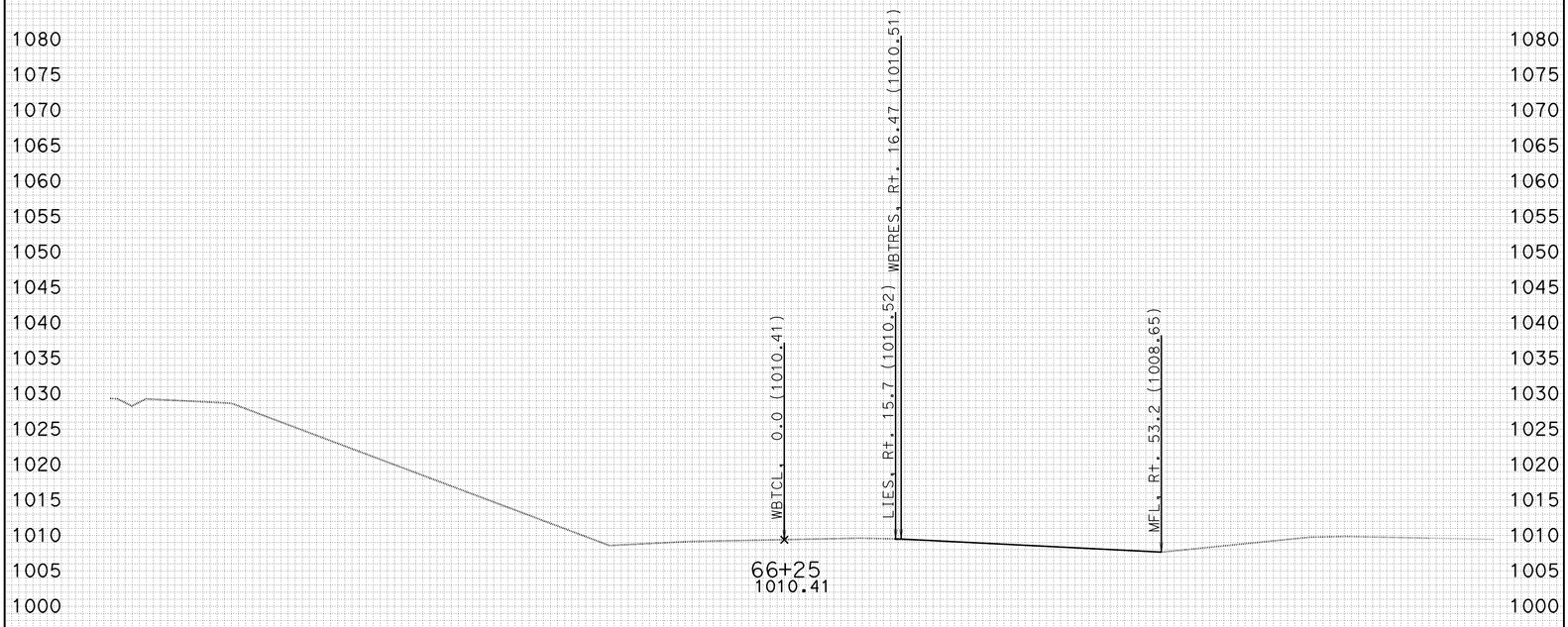

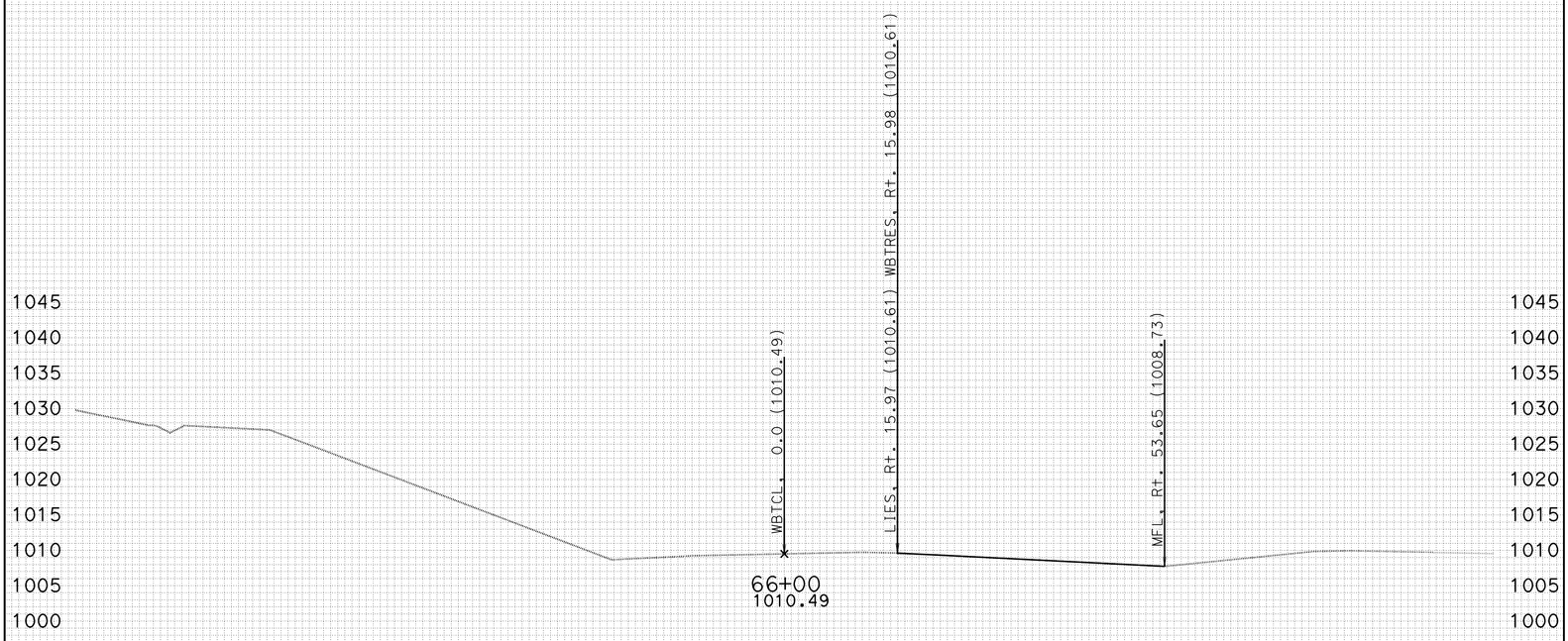

-100 -90 -80 -70 -60 -50 -40 -30 -20 -10 0 10 20 30 40 50 60 70 80 90 100

CREATED BY: J.BAUTISTA DATE: 1/19/2012 ALL DIMENSIONS ARE FEET

KC Project: WH2TR File: D:\UserData\Temp2\WH2TR\WBTRANS\EAR\EARTHWORK\wbtr_sub.ear

PROJECT ID: SLO-46
CONTRACT: 05-330771
DIST/CO/RTE/PM: 05-SLO-46-40.7/46.3

SCALE: 1" = 10' Horiz.
1" = 10' Vert.

WBTRANS1
CROSS SECTIONS
SHEET 1 OF 60

FOR EARTHWORK DEVELOPMENT ONLY

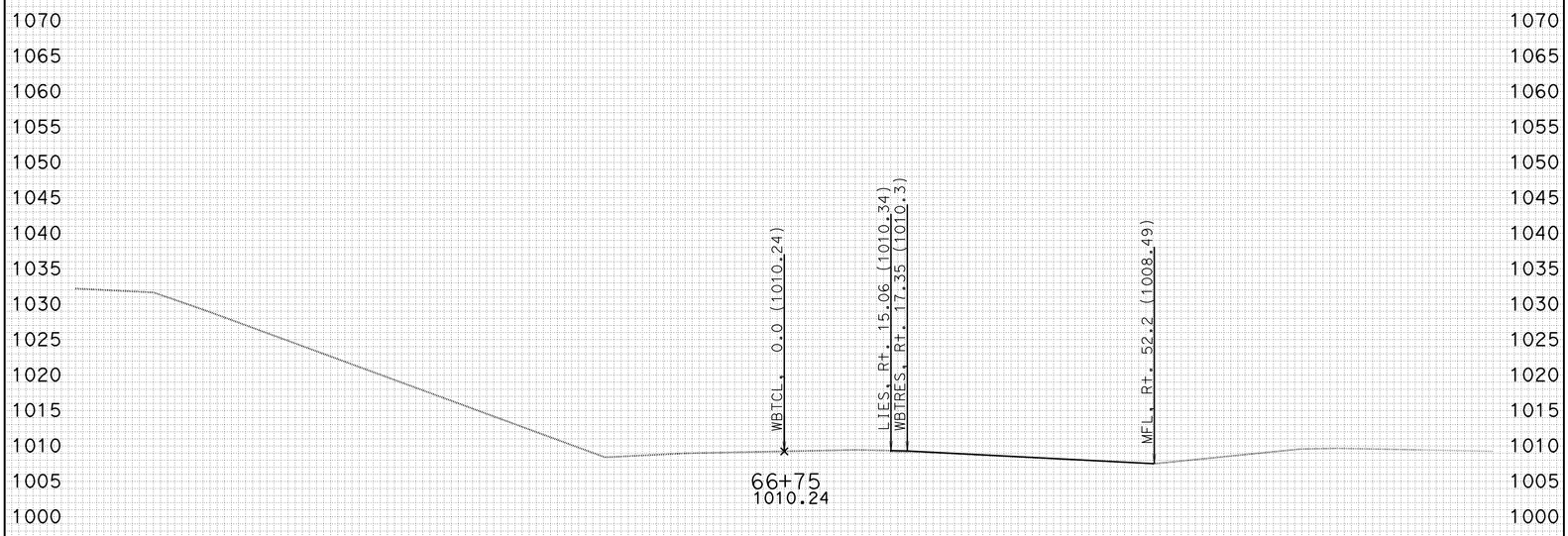

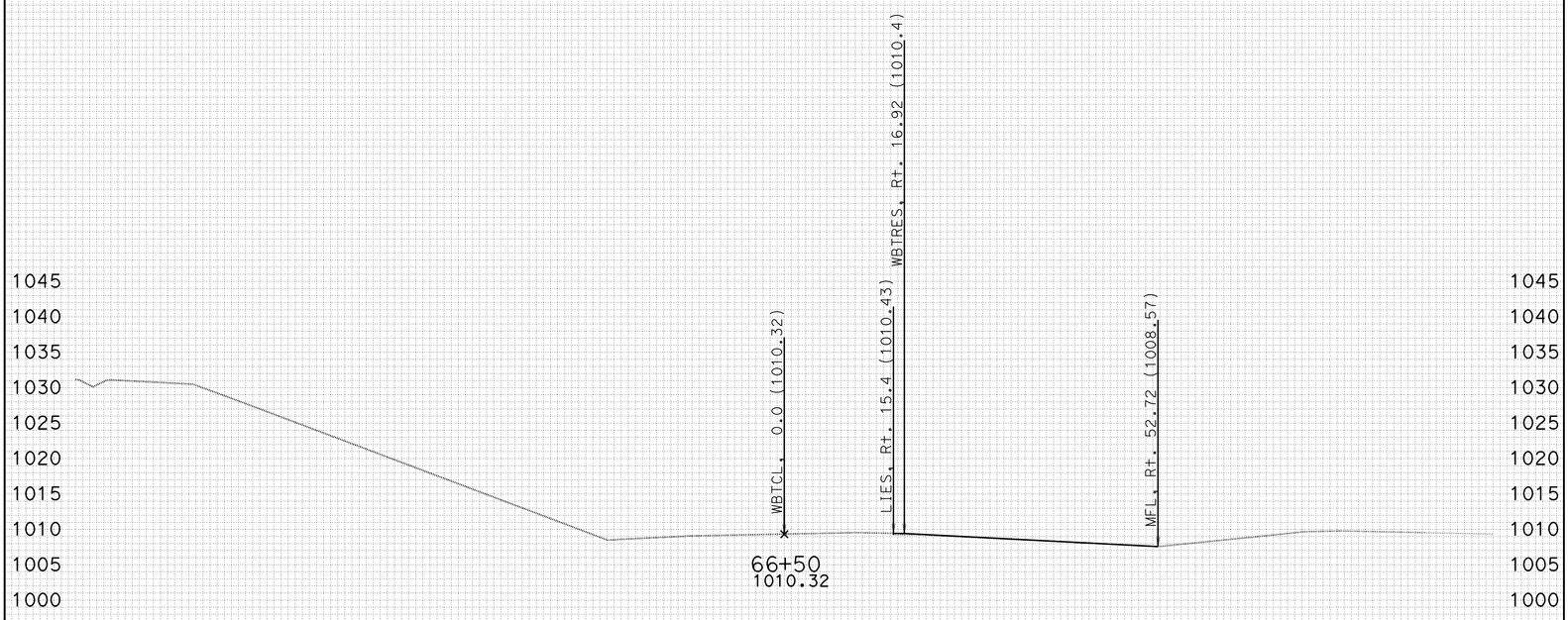

-100 -90 -80 -70 -60 -50 -40 -30 -20 -10 0 10 20 30 40 50 60 70 80 90 100

CREATED BY: J.BAUTISTA DATE: 1/19/2012 ALL DIMENSIONS ARE FEET

KC Project: WH2TR File: D:\UserData\Temp2\WH2TR\WBTRANS\EAR\EARTHWORK\wbtr_sub.ear

PROJECT ID: SLO-46
CONTRACT: 05-330771
DIST/CO/RTE/PM: 05-SLO-46-40.7/46.3

SCALE: 1" = 10' Horiz.
1" = 10' Vert.

WBTRANS1
CROSS SECTIONS
SHEET 2 OF 60

FOR EARTHWORK DEVELOPMENT ONLY

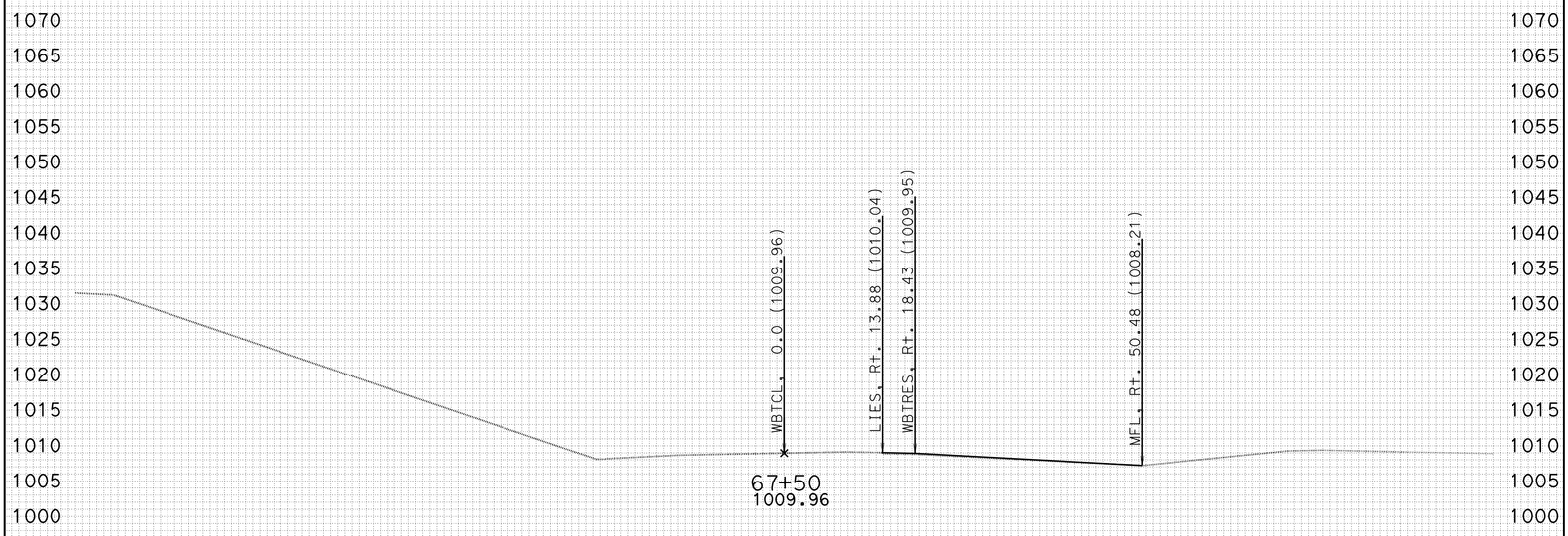

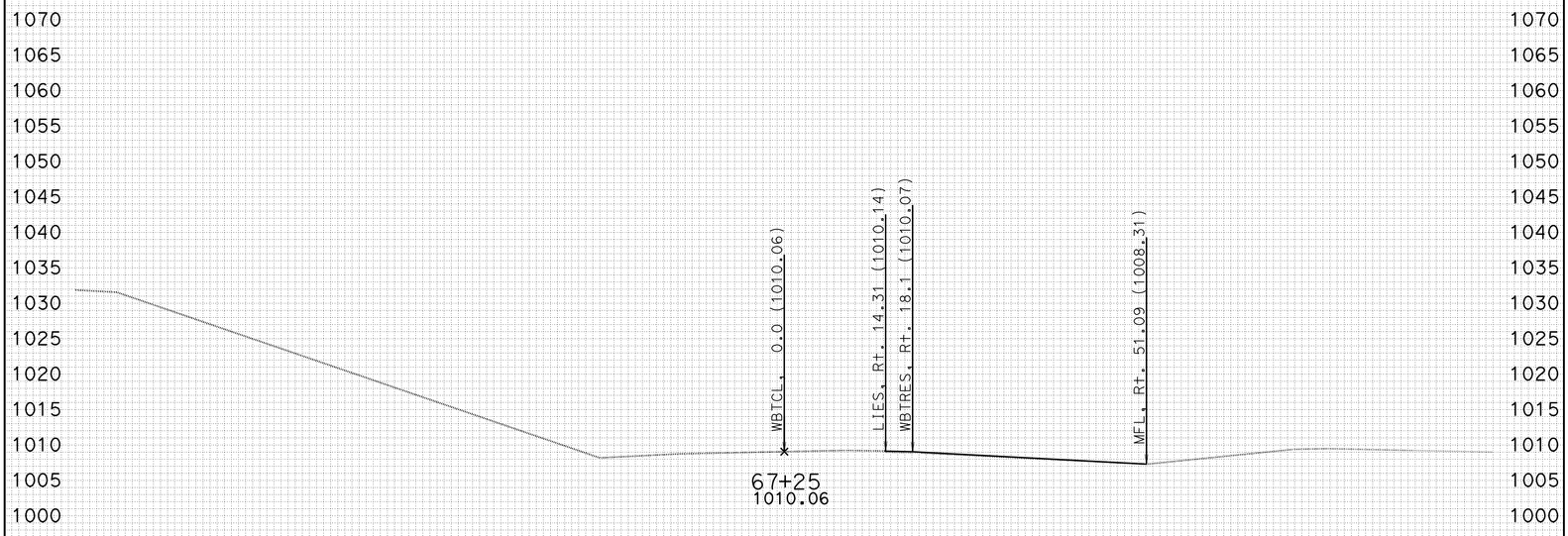

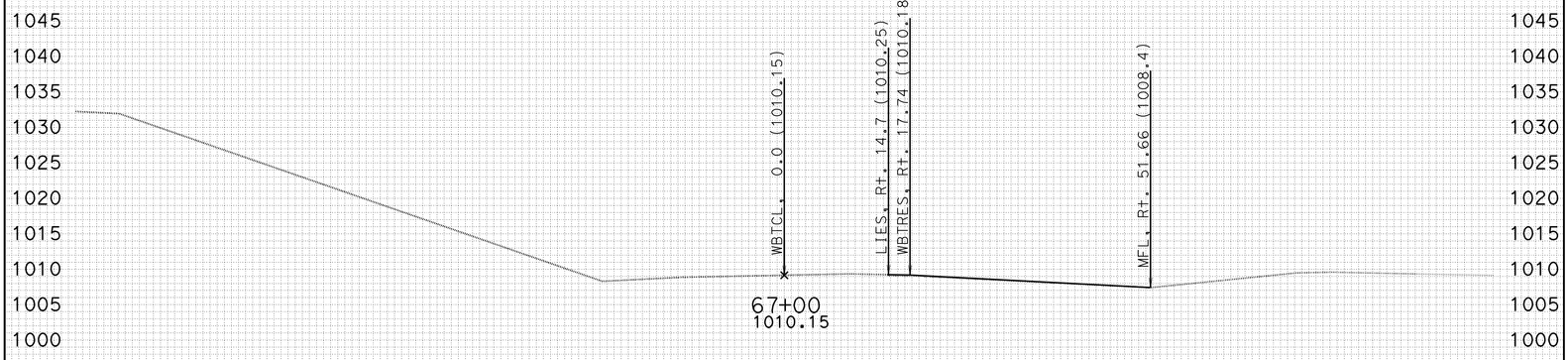

-100 -90 -80 -70 -60 -50 -40 -30 -20 -10 0 10 20 30 40 50 60 70 80 90 100

CREATED BY: J.BAUTISTA DATE: 1/19/2012 ALL DIMENSIONS ARE FEET

KC Project: WH2TR File: D:\UserData\Temp2\WH2TR\WBTRANS\EAR\EARTHWORK\wbtr_sub.ear

PROJECT ID: SLO-46
CONTRACT: 05-330771
DIST/CO/RTE/PM: 05-SLO-46-40.7/46.3

SCALE: 1" = 10' Horiz.
1" = 10' Vert.

WBTRANS1
CROSS SECTIONS
SHEET 3 OF 60

FOR EARTHWORK DEVELOPMENT ONLY

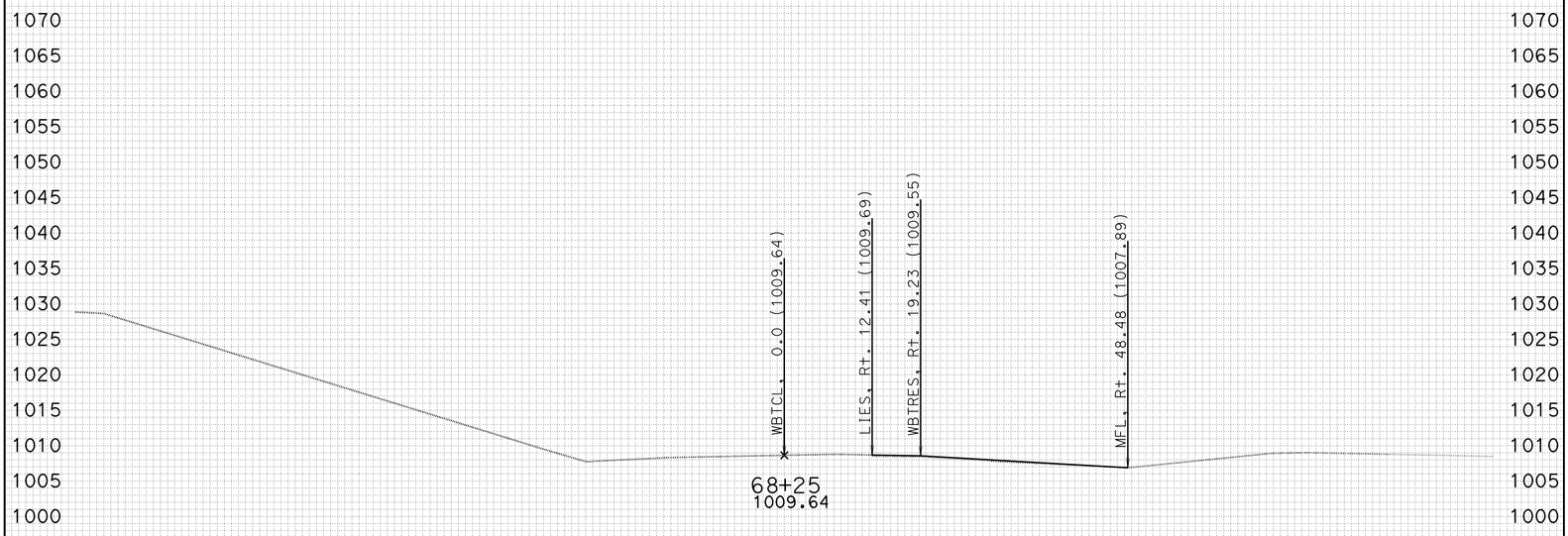

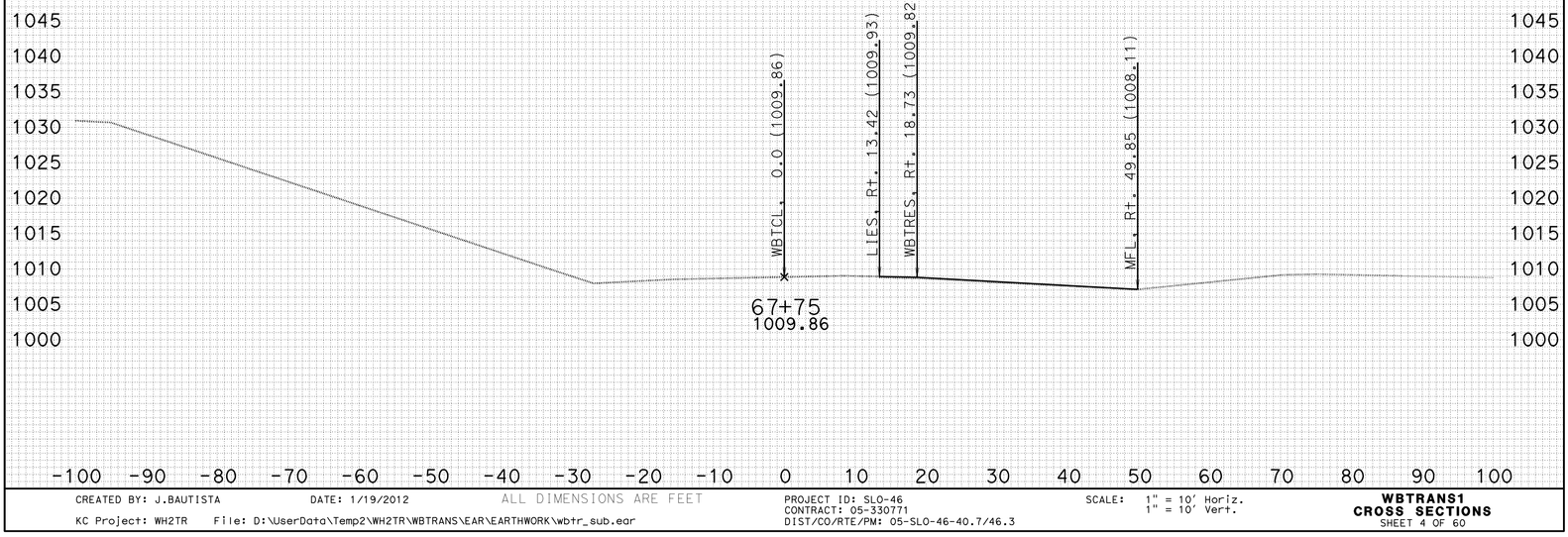

-100 -90 -80 -70 -60 -50 -40 -30 -20 -10 0 10 20 30 40 50 60 70 80 90 100

CREATED BY: J.BAUTISTA DATE: 1/19/2012 ALL DIMENSIONS ARE FEET

KC Project: WH2TR File: D:\UserData\Temp2\WH2TR\WBTRANS\EAR\EARTHWORK\wbtr_sub.ear

PROJECT ID: SLO-46
CONTRACT: 05-330771
DIST/CO/RTE/PM: 05-SLO-46-40.7/46.3

SCALE: 1" = 10' Horiz.
1" = 10' Vert.

WBTRANS1
CROSS SECTIONS
SHEET 4 OF 60

FOR EARTHWORK DEVELOPMENT ONLY

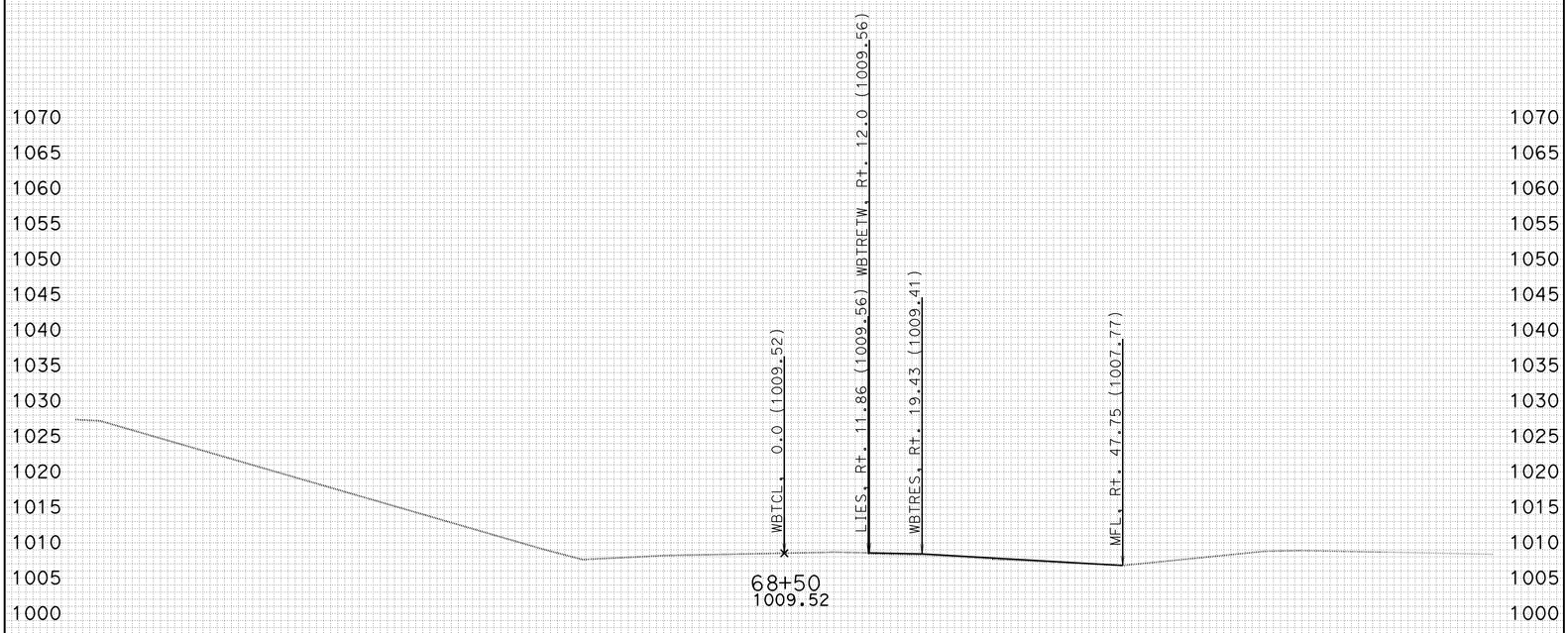



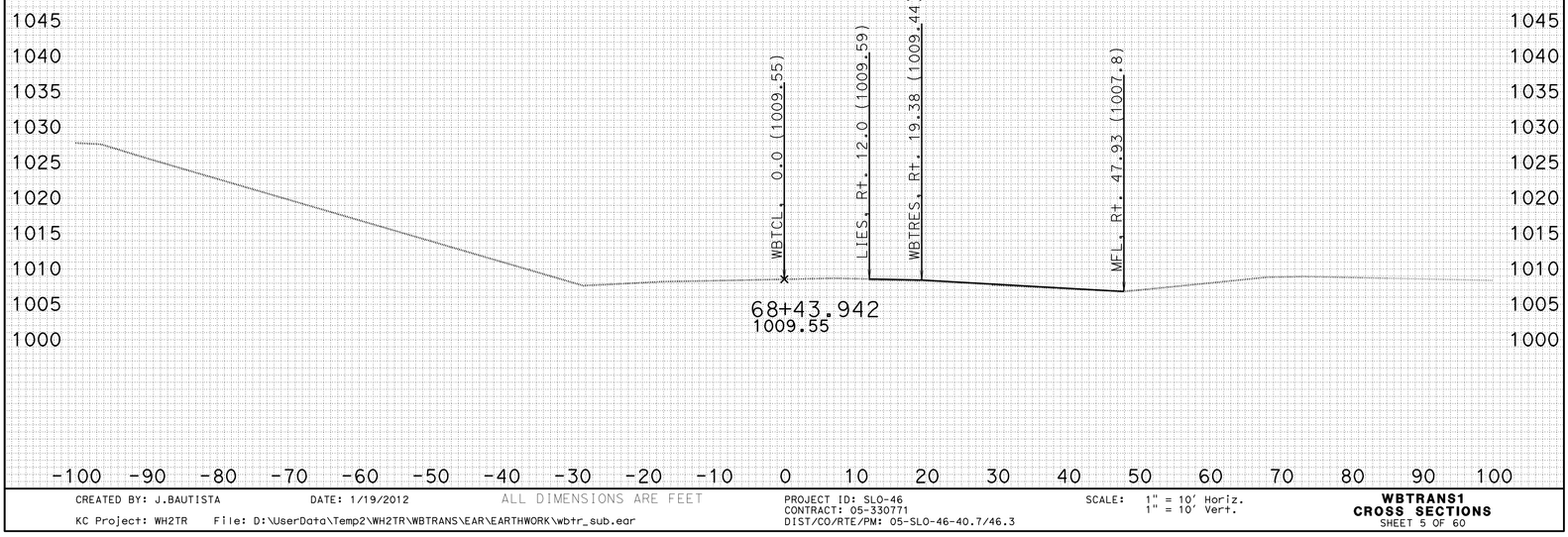

CREATED BY: J.BAUTISTA DATE: 1/19/2012 ALL DIMENSIONS ARE FEET

KC Project: WH2TR File: D:\UserData\Temp2\WH2TR\WBTRANS\EAR\EARTHWORK\wbtr_sub.ear

PROJECT ID: SLO-46
CONTRACT: 05-330771
DIST/CO/RTE/PM: 05-SLO-46-40.7/46.3

SCALE: 1" = 10' Horiz.
1" = 10' Vert.

WBTRANS1
CROSS SECTIONS
SHEET 5 OF 60

FOR EARTHWORK DEVELOPMENT ONLY

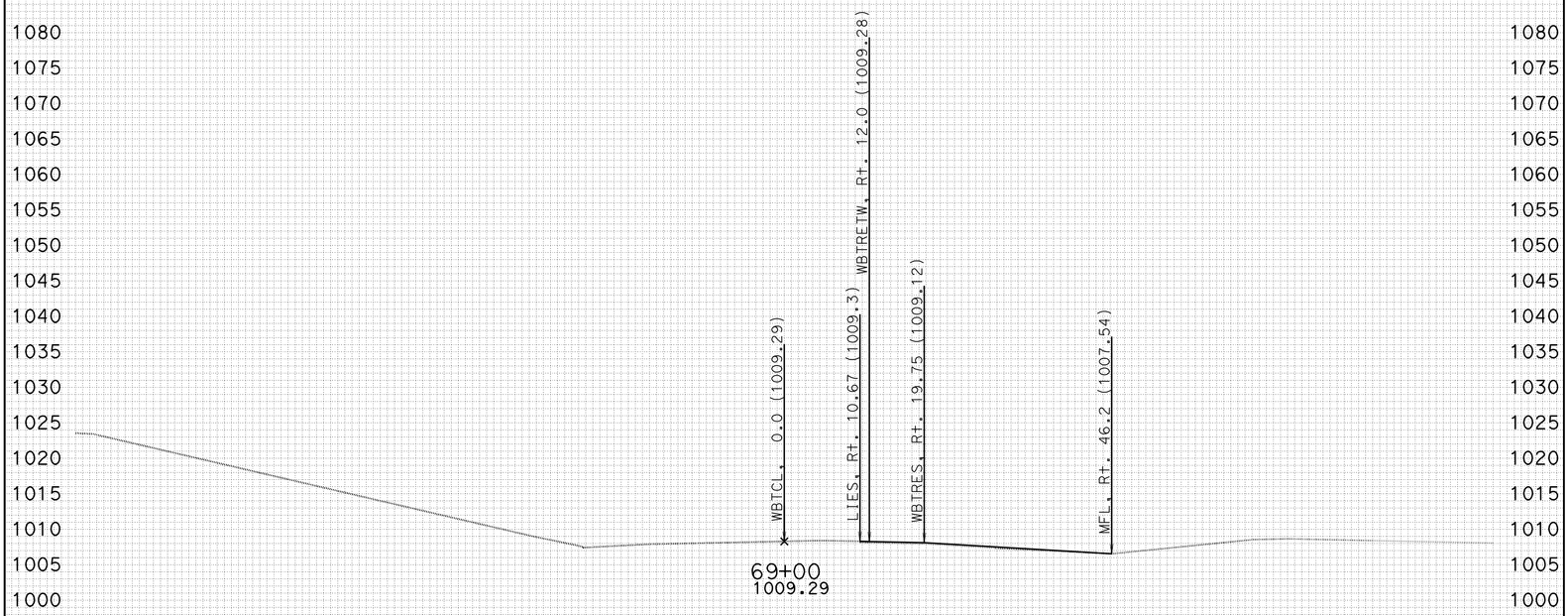

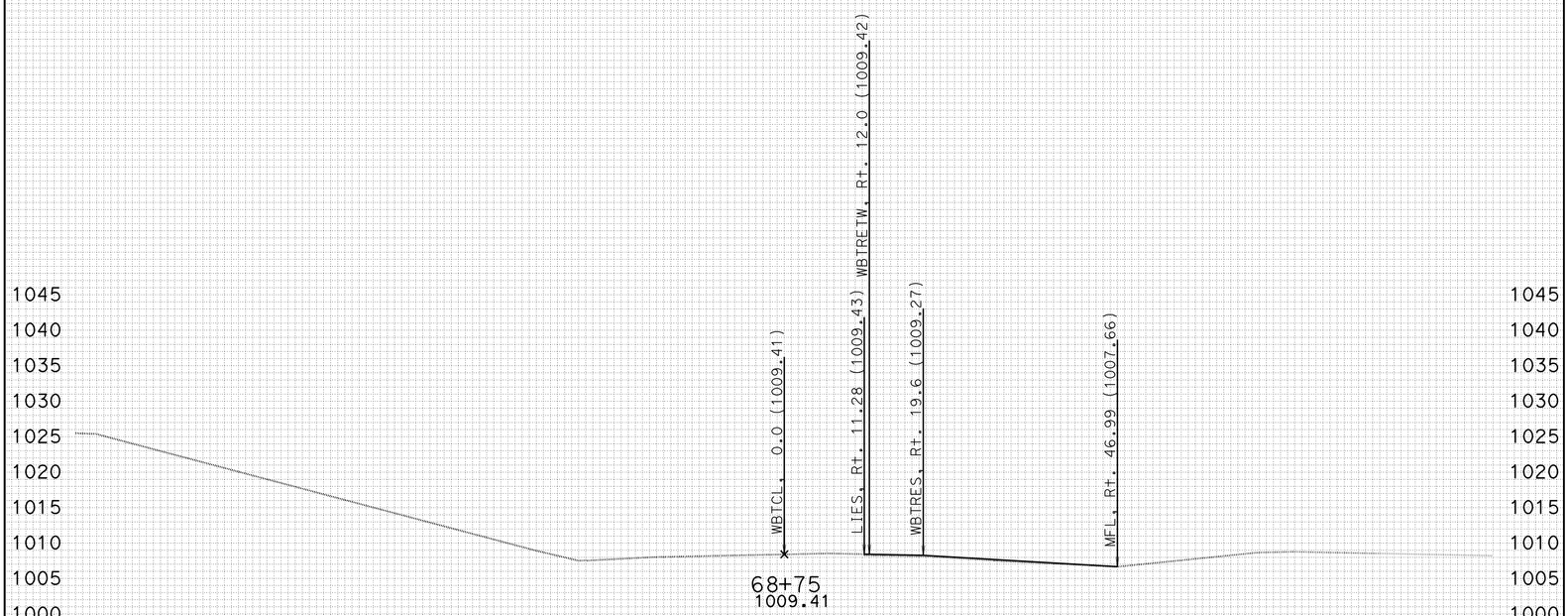

-100 -90 -80 -70 -60 -50 -40 -30 -20 -10 0 10 20 30 40 50 60 70 80 90 100

CREATED BY: J.BAUTISTA DATE: 1/19/2012 ALL DIMENSIONS ARE FEET

KC Project: WH2TR File: D:\UserData\Temp2\WH2TR\WBTRANS\EAR\EARTHWORK\wbtr_sub.ear

PROJECT ID: SLO-46
CONTRACT: 05-330771
DIST/CO/RTE/PM: 05-SLO-46-40.7/46.3

SCALE: 1" = 10' Horiz.
1" = 10' Vert.

WBTRANS1
CROSS SECTIONS
SHEET 6 OF 60

FOR EARTHWORK DEVELOPMENT ONLY



-100 -90 -80 -70 -60 -50 -40 -30 -20 -10 0 10 20 30 40 50 60 70 80 90 100

CREATED BY: J.BAUTISTA DATE: 1/19/2012 ALL DIMENSIONS ARE FEET

KC Project: WH2TR File: D:\UserData\Temp2\WH2TR\WBTRANS\EAR\EARTHWORK\wbtr_sub.ear

PROJECT ID: SLO-46
CONTRACT: 05-330771
DIST/CO/RTE/PM: 05-SLO-46-40.7/46.3

SCALE: 1" = 10' Horiz.
1" = 10' Vert.

WBTRANS1
CROSS SECTIONS
SHEET 7 OF 60

FOR EARTHWORK DEVELOPMENT ONLY

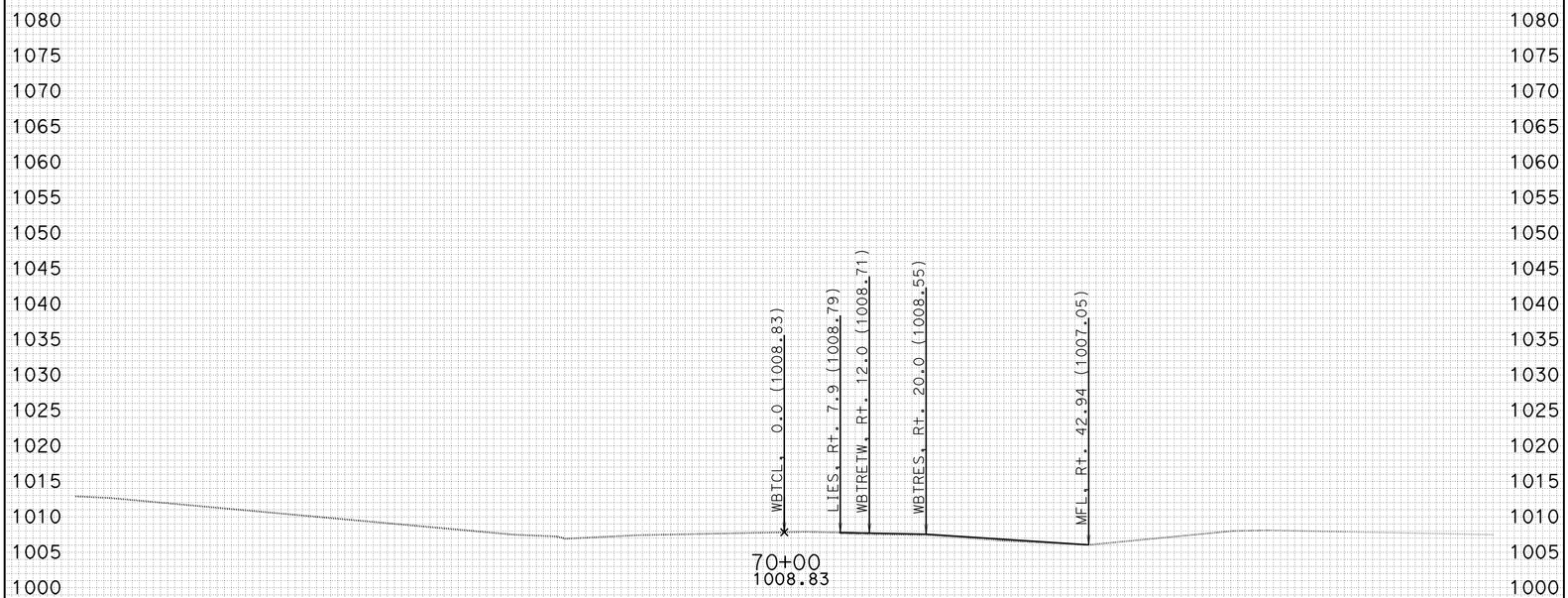

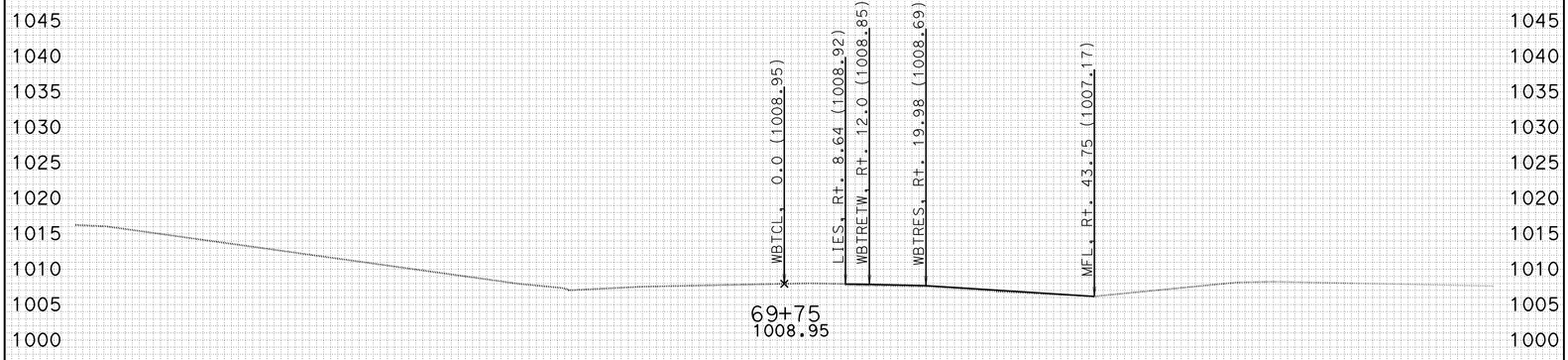

-100 -90 -80 -70 -60 -50 -40 -30 -20 -10 0 10 20 30 40 50 60 70 80 90 100

CREATED BY: J.BAUTISTA DATE: 1/19/2012 ALL DIMENSIONS ARE FEET

KC Project: WH2TR File: D:\UserData\Temp2\WH2TR\WBTRANS\EAR\EARTHWORK\wbtr_sub.ear

PROJECT ID: SLO-46
CONTRACT: 05-330771
DIST/CO/RTE/PM: 05-SLO-46-40.7/46.3

SCALE: 1" = 10' Horiz.
1" = 10' Vert.

WBTRANS1
CROSS SECTIONS
SHEET 8 OF 60

FOR EARTHWORK DEVELOPMENT ONLY

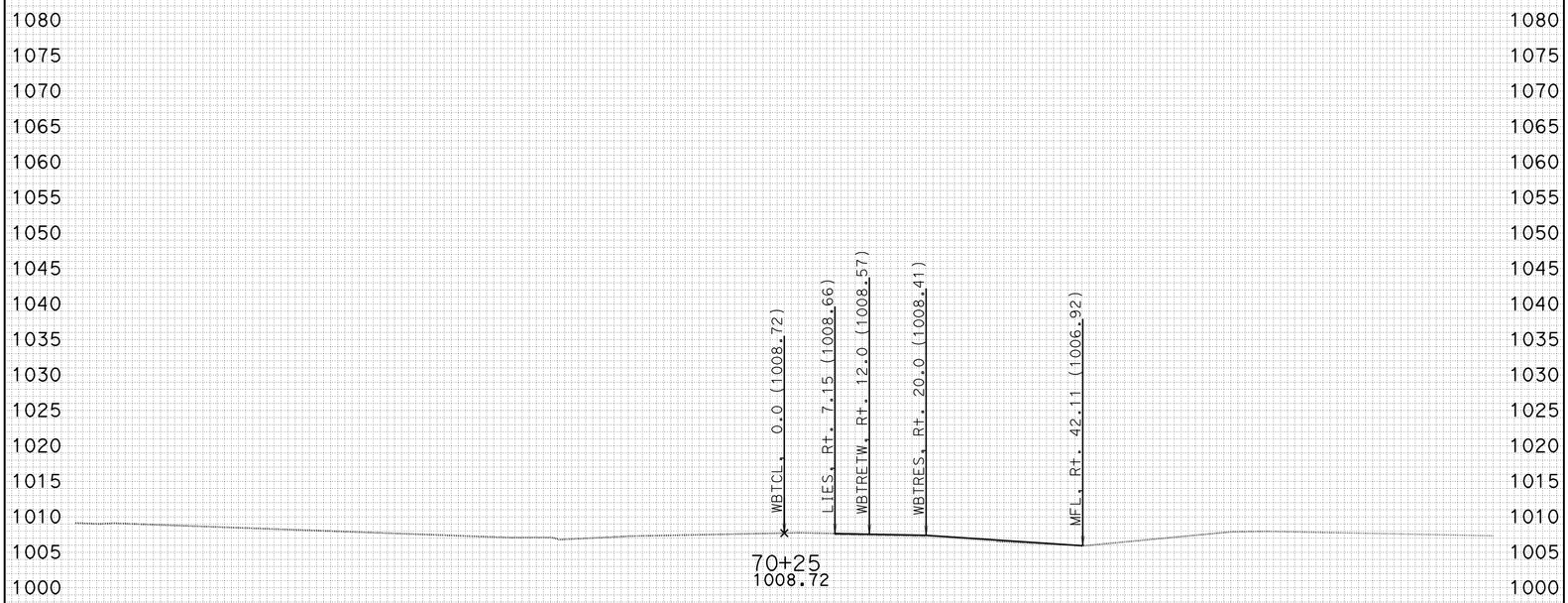

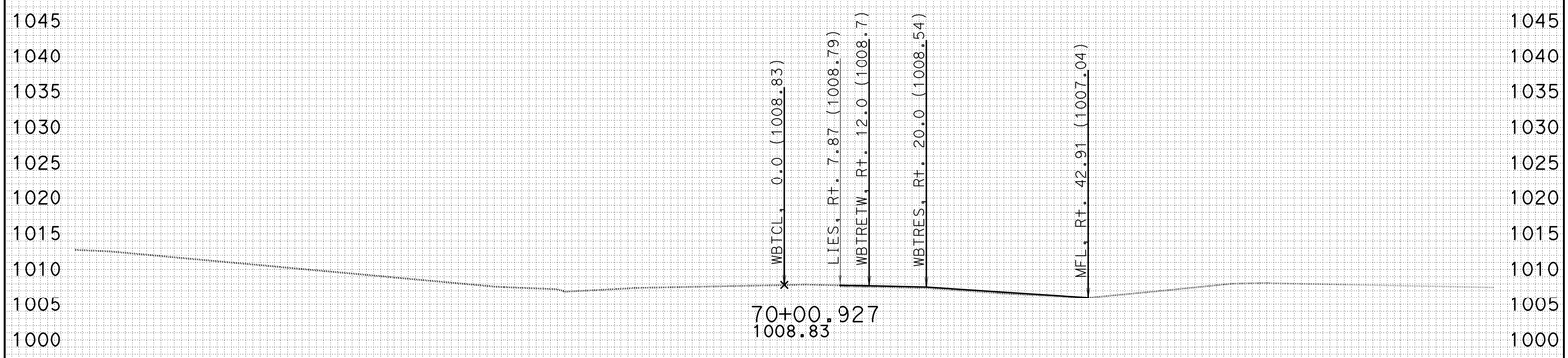

-100 -90 -80 -70 -60 -50 -40 -30 -20 -10 0 10 20 30 40 50 60 70 80 90 100

CREATED BY: J.BAUTISTA DATE: 1/19/2012 ALL DIMENSIONS ARE FEET

KC Project: WH2TR File: D:\UserData\Temp2\WH2TR\WBTRANS\EAR\EARTHWORK\wbtr_sub.ear

PROJECT ID: SLO-46
CONTRACT: 05-330771
DIST/CO/RTE/PM: 05-SLO-46-40.7/46.3

SCALE: 1" = 10' Horiz.
1" = 10' Vert.

WBTRANS1
CROSS SECTIONS
SHEET 9 OF 60

FOR EARTHWORK DEVELOPMENT ONLY

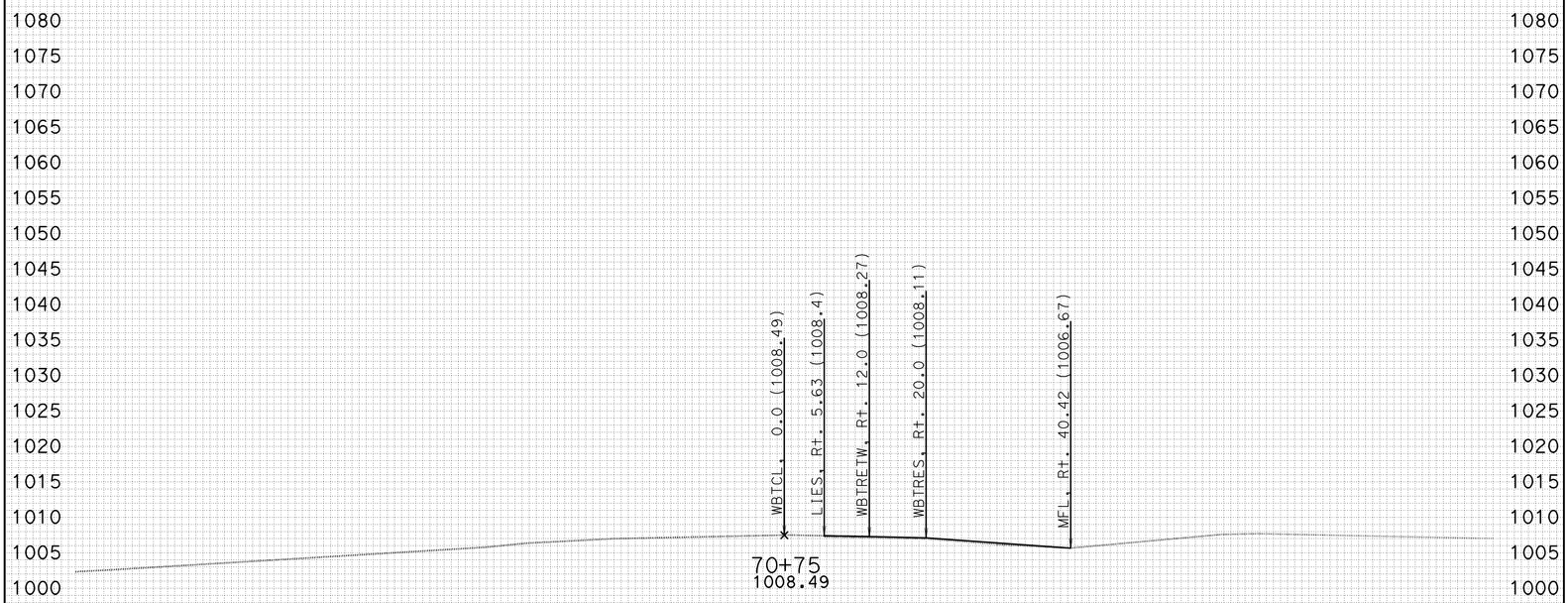

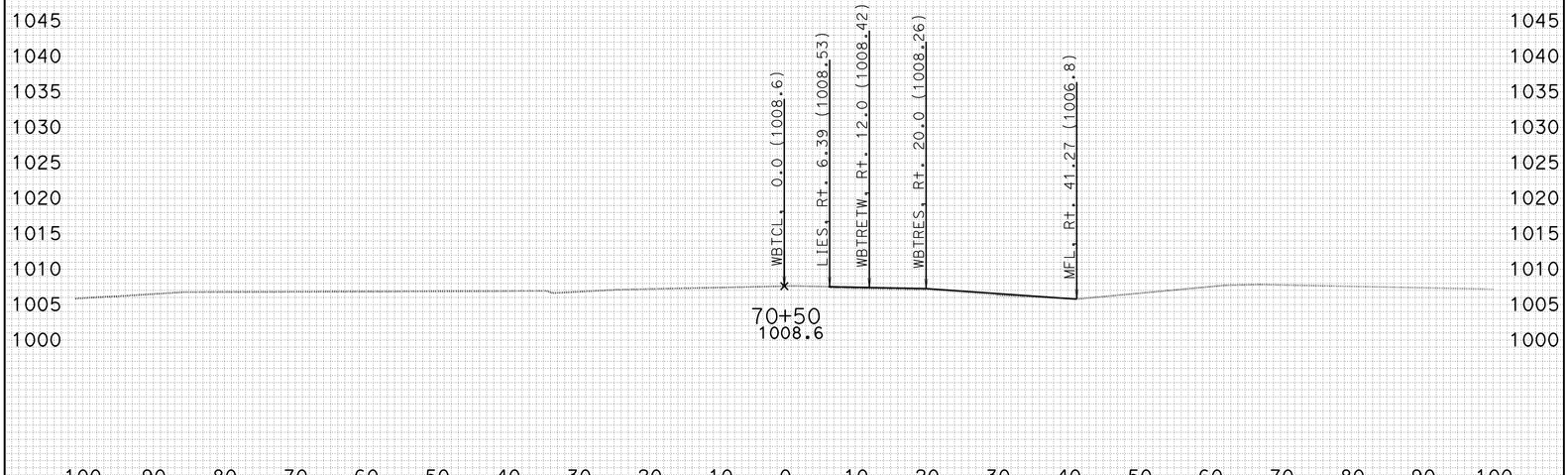

-100 -90 -80 -70 -60 -50 -40 -30 -20 -10 0 10 20 30 40 50 60 70 80 90 100

CREATED BY: J.BAUTISTA DATE: 1/19/2012 ALL DIMENSIONS ARE FEET

KC Project: WH2TR File: D:\UserData\Temp2\WH2TR\WBTRANS\EAR\EARTHWORK\wbtr_sub.ear

PROJECT ID: SLO-46
CONTRACT: 05-330771
DIST/CO/RTE/PM: 05-SLO-46-40.7/46.3

SCALE: 1" = 10' Horiz.
1" = 10' Vert.

WBTRANS1
CROSS SECTIONS
SHEET 10 OF 60

FOR EARTHWORK DEVELOPMENT ONLY

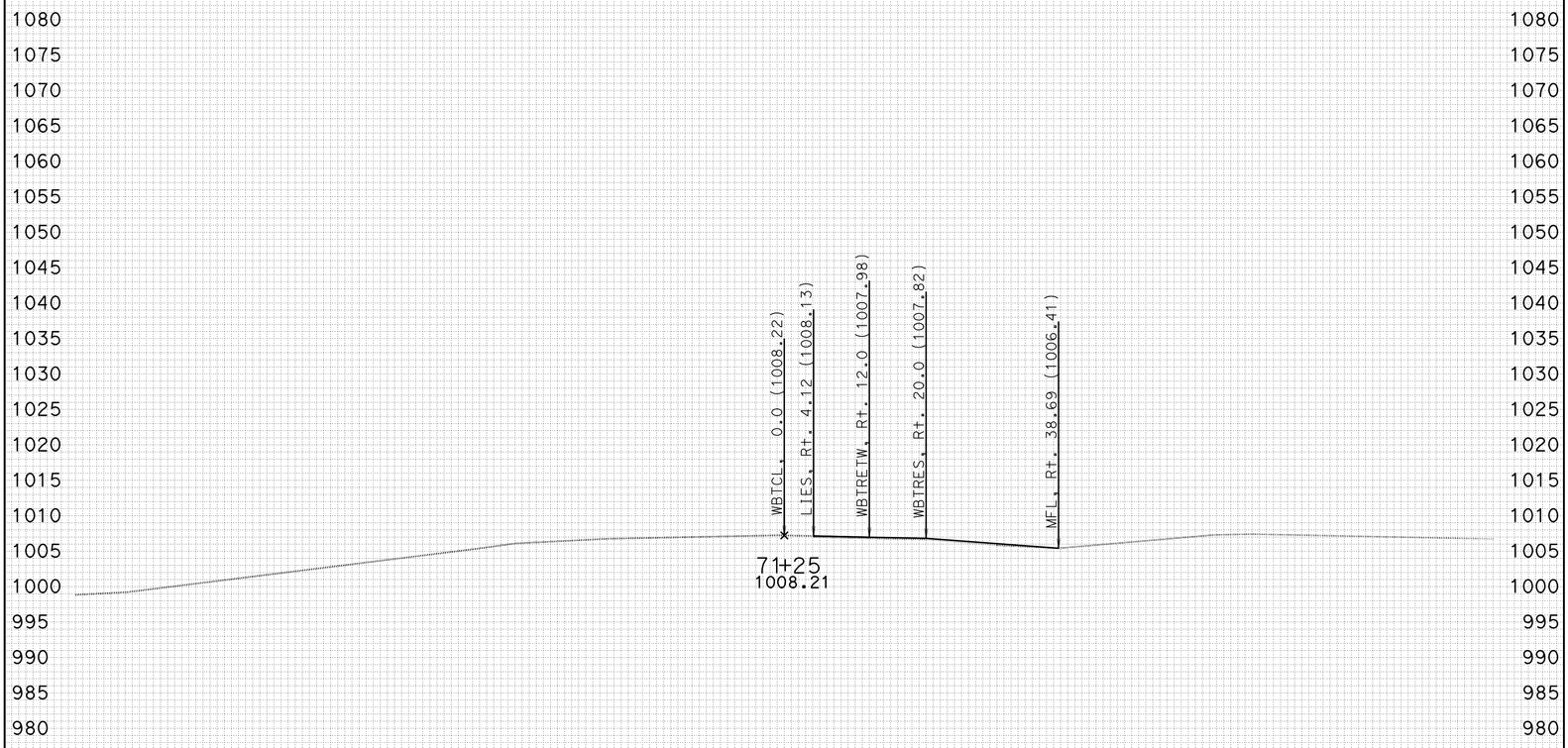

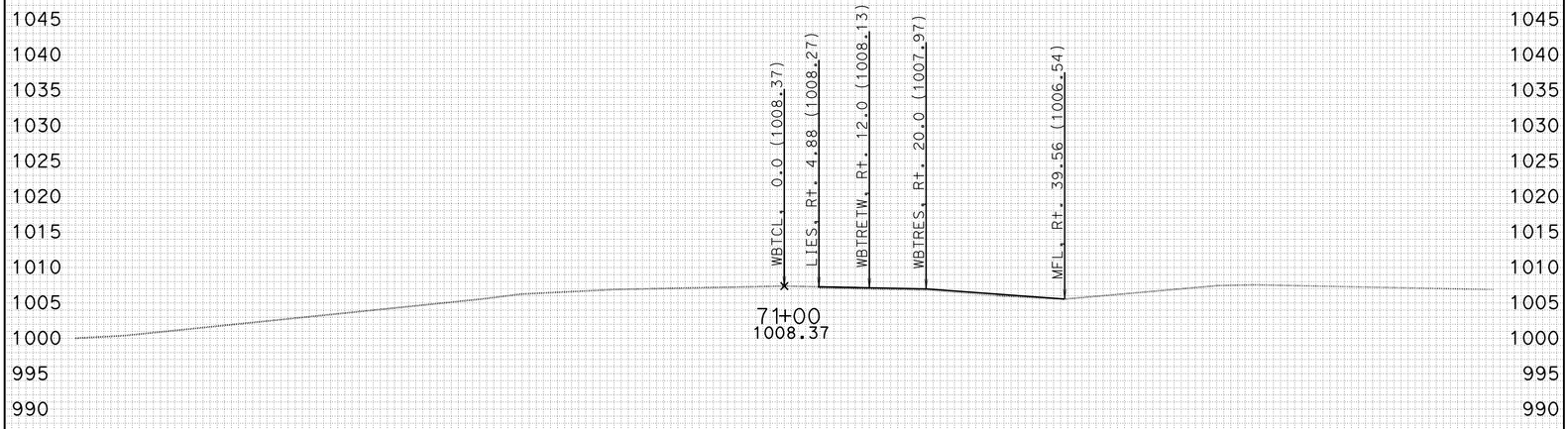

-100 -90 -80 -70 -60 -50 -40 -30 -20 -10 0 10 20 30 40 50 60 70 80 90 100

CREATED BY: J.BAUTISTA DATE: 1/19/2012 ALL DIMENSIONS ARE FEET

KC Project: WH2TR File: D:\UserData\Temp2\WH2TR\WBTRANS\EAR\EARTHWORK\wbtr_sub.ear

PROJECT ID: SLO-46
CONTRACT: 05-330771
DIST/CO/RTE/PM: 05-SLO-46-40.7/46.3

SCALE: 1" = 10' Horiz.
1" = 10' Vert.

WBTRANS1
CROSS SECTIONS
SHEET 11 OF 60

FOR EARTHWORK DEVELOPMENT ONLY

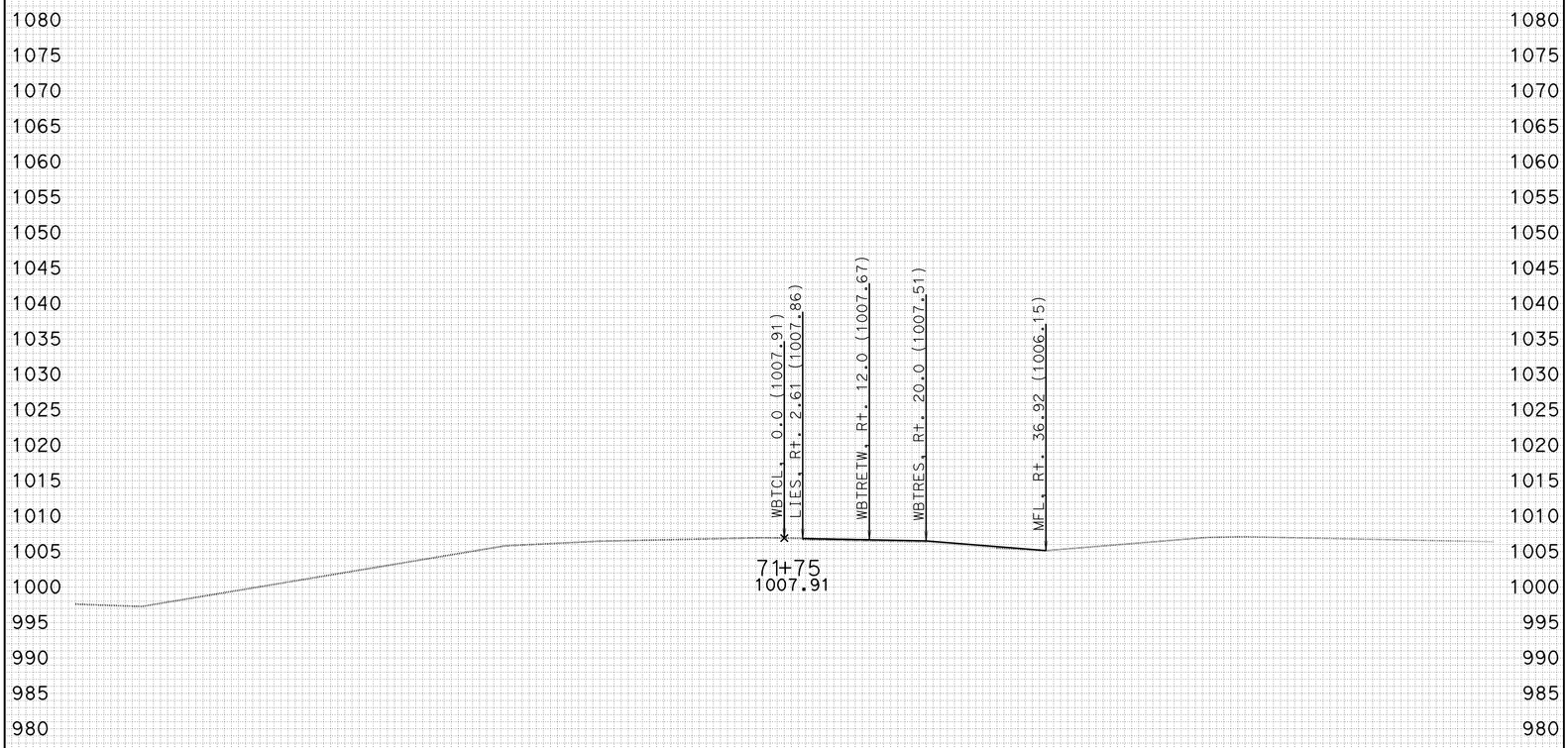

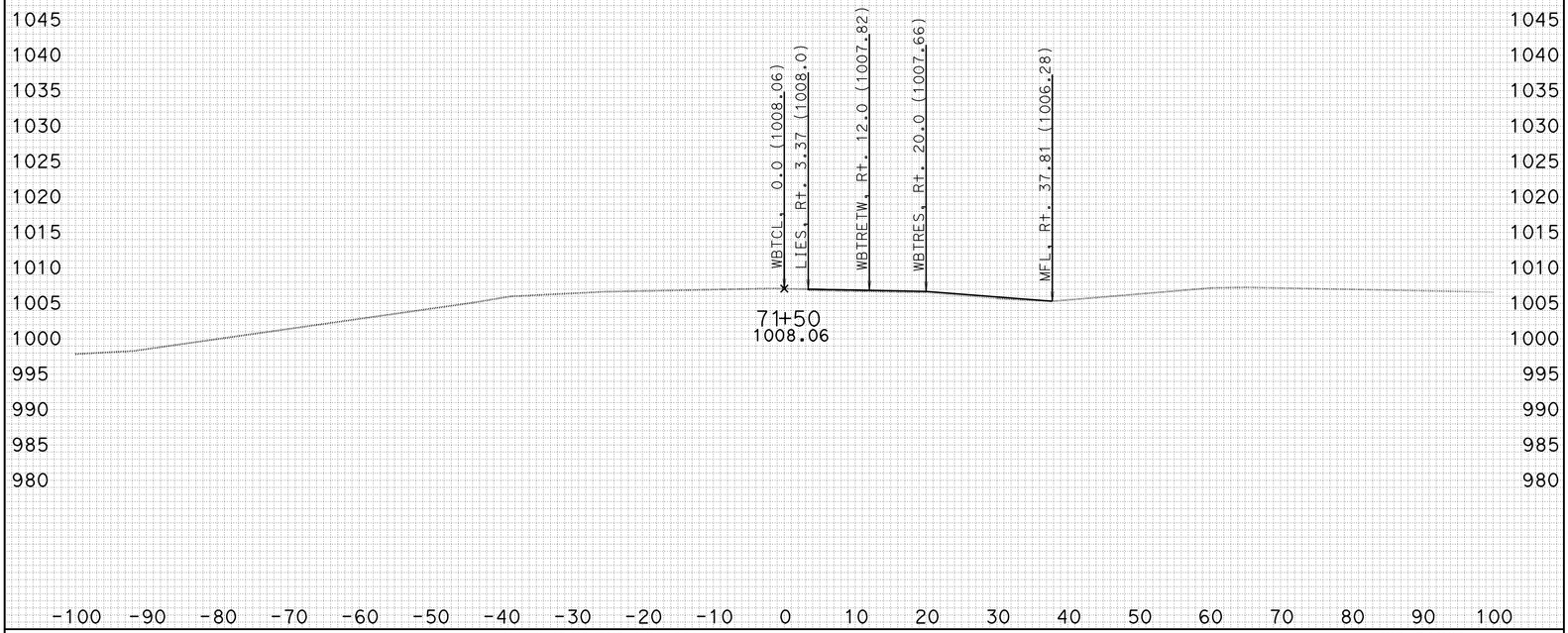

-100 -90 -80 -70 -60 -50 -40 -30 -20 -10 0 10 20 30 40 50 60 70 80 90 100

CREATED BY: J.BAUTISTA DATE: 1/19/2012 ALL DIMENSIONS ARE FEET

KC Project: WH2TR File: D:\UserData\Temp2\WH2TR\WBTRANS\EAR\EARTHWORK\wbtr_sub.ear

PROJECT ID: SLO-46
CONTRACT: 05-330771
DIST/CO/RTE/PM: 05-SLO-46-40.7/46.3

SCALE: 1" = 10' Horiz.
1" = 10' Vert.

WBTRANS1
CROSS SECTIONS
SHEET 12 OF 60

FOR EARTHWORK DEVELOPMENT ONLY



-100 -90 -80 -70 -60 -50 -40 -30 -20 -10 0 10 20 30 40 50 60 70 80 90 100

CREATED BY: J.BAUTISTA DATE: 1/19/2012 ALL DIMENSIONS ARE FEET

KC Project: WH2TR File: D:\UserData\Temp2\WH2TR\WBTRANS\EAR\EARTHWORK\wbtr_sub.ear

PROJECT ID: SLO-46
CONTRACT: 05-330771
DIST/CO/RTE/PM: 05-SLO-46-40.7/46.3

SCALE: 1" = 10' Horiz.
1" = 10' Vert.

WBTRANS1
CROSS SECTIONS
SHEET 13 OF 60

FOR EARTHWORK DEVELOPMENT ONLY

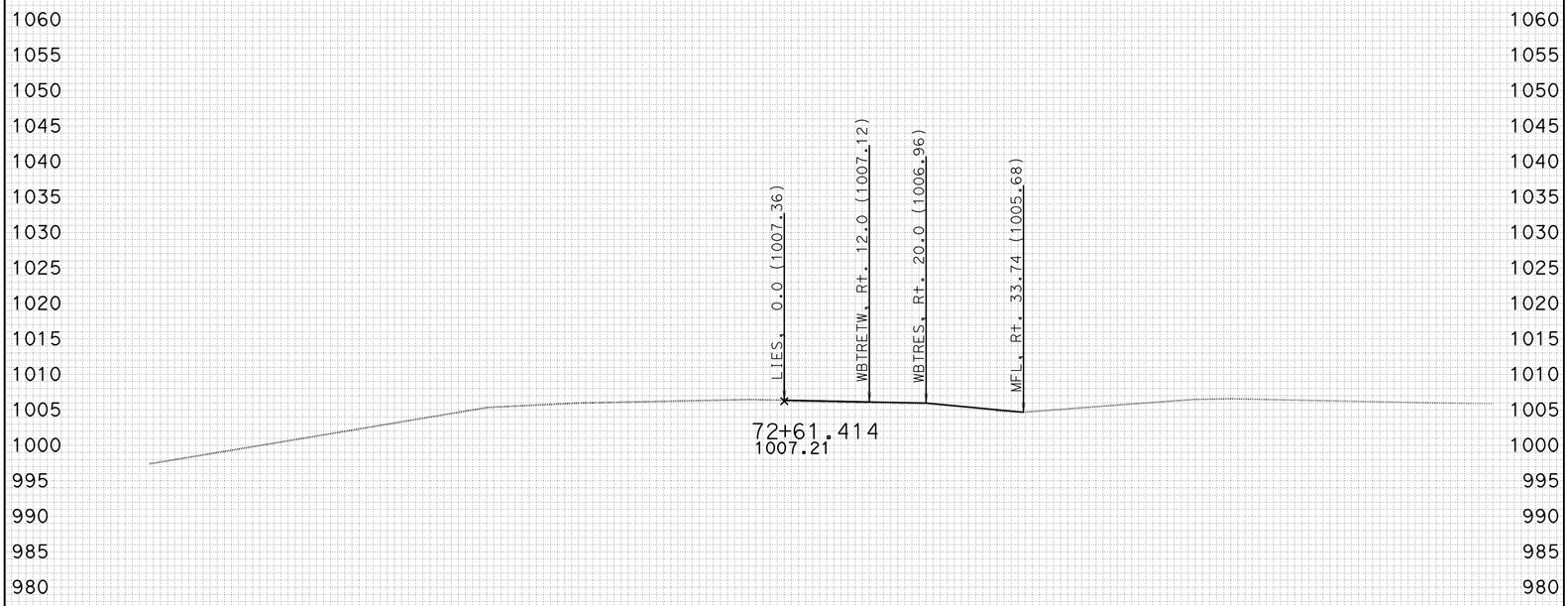



-100 -90 -80 -70 -60 -50 -40 -30 -20 -10 0 10 20 30 40 50 60 70 80 90 100

CREATED BY: J.BAUTISTA DATE: 1/19/2012 ALL DIMENSIONS ARE FEET

KC Project: WH2TR File: D:\UserData\Temp2\WH2TR\WBTRANS\EAR\EARTHWORK\wbtr_sub.ear

PROJECT ID: SLO-46
CONTRACT: 05-330771
DIST/CO/RTE/PM: 05-SLO-46-40.7/46.3

SCALE: 1" = 10' Horiz.
1" = 10' Vert.

WBTRANS1
CROSS SECTIONS
SHEET 14 OF 60

FOR EARTHWORK DEVELOPMENT ONLY

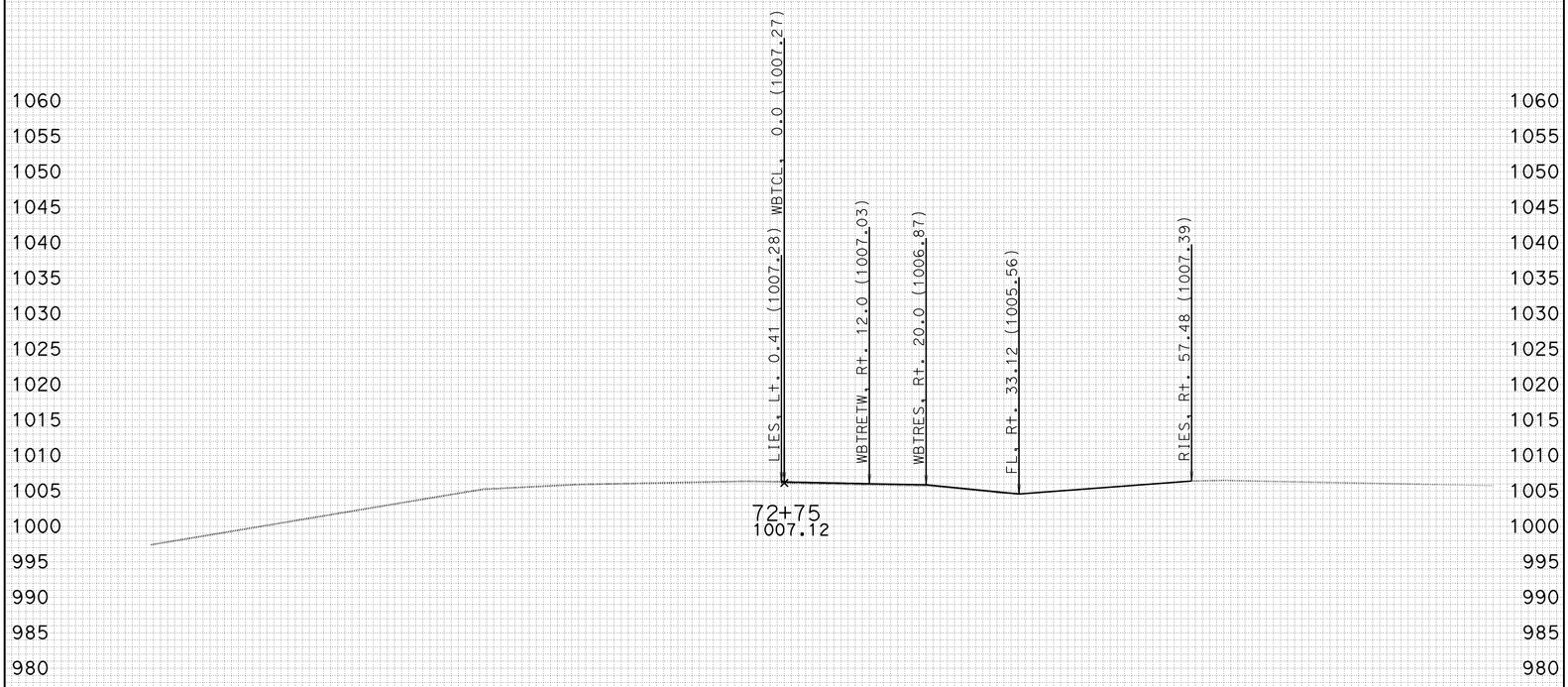

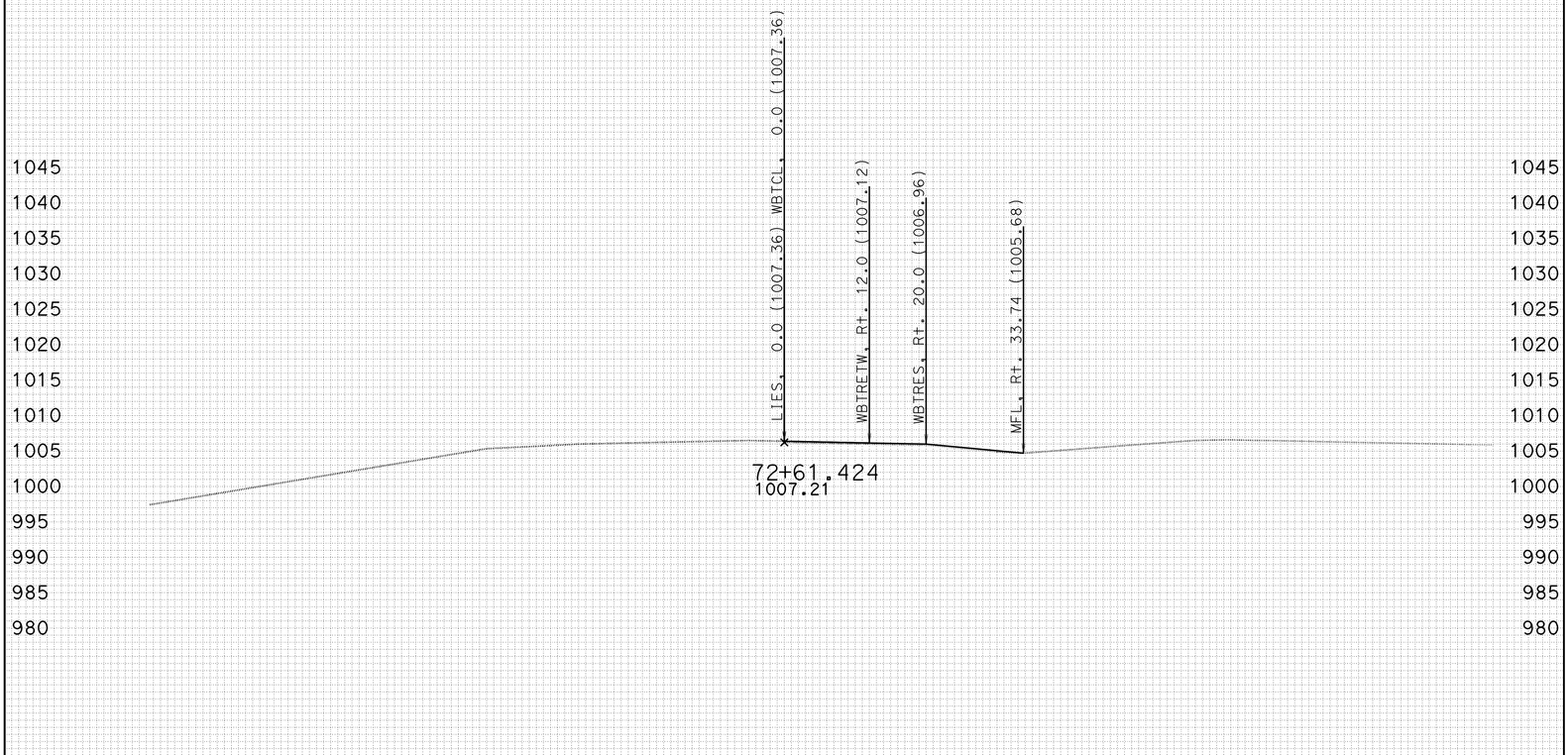

-100 -90 -80 -70 -60 -50 -40 -30 -20 -10 0 10 20 30 40 50 60 70 80 90 100

CREATED BY: J.BAUTISTA DATE: 1/19/2012 ALL DIMENSIONS ARE FEET

KC Project: WH2TR File: D:\UserData\Temp2\WH2TR\WBTRANS\EAR\EARTHWORK\wbtr_sub.ear

PROJECT ID: SLO-46
CONTRACT: 05-330771
DIST/CO/RTE/PM: 05-SLO-46-40.7/46.3

SCALE: 1" = 10' Horiz.
1" = 10' Vert.

WBTRANS1
CROSS SECTIONS
SHEET 15 OF 60

FOR EARTHWORK DEVELOPMENT ONLY

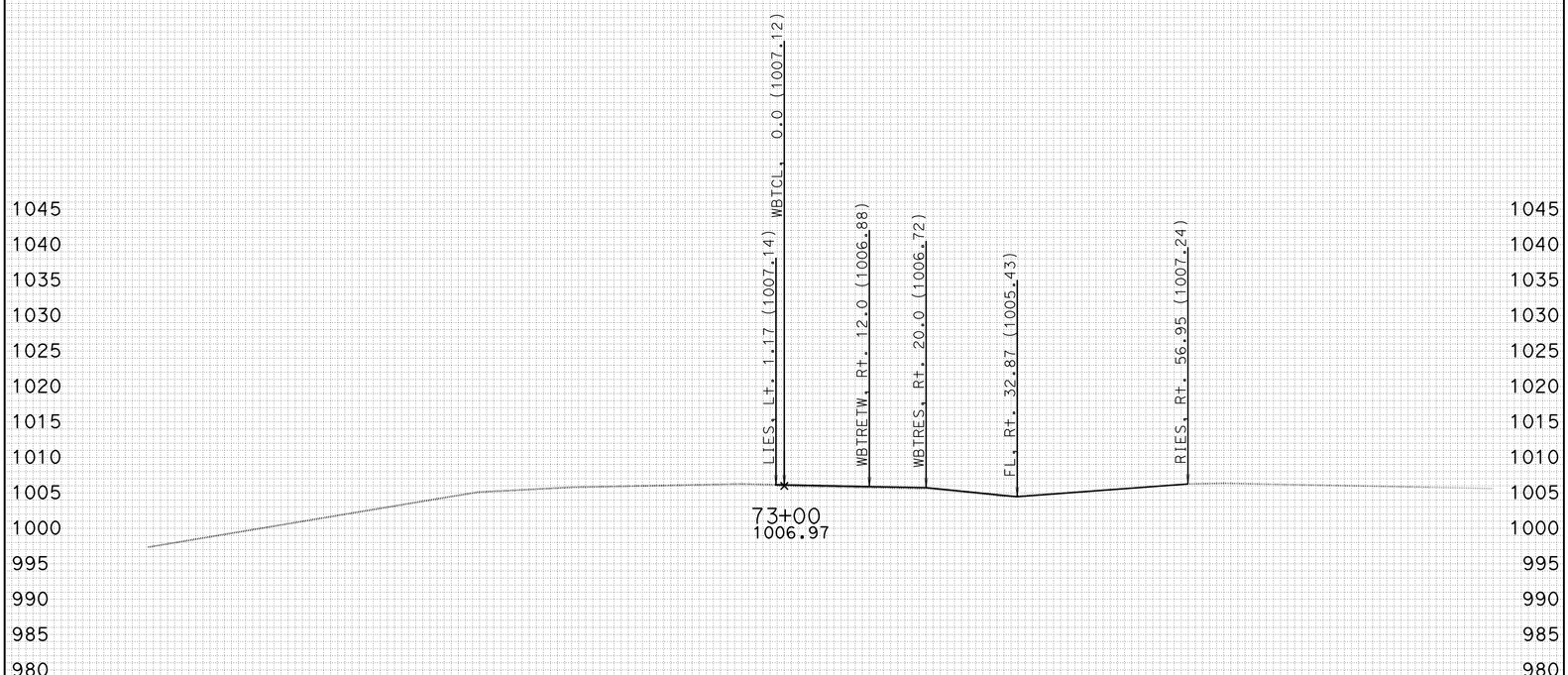

-100 -90 -80 -70 -60 -50 -40 -30 -20 -10 0 10 20 30 40 50 60 70 80 90 100

CREATED BY: J.BAUTISTA DATE: 1/19/2012 ALL DIMENSIONS ARE FEET

KC Project: WH2TR File: D:\UserData\Temp2\WH2TR\WBTRANS\EAR\EARTHWORK\wbtr_sub.ear

PROJECT ID: SLO-46
CONTRACT: 05-330771
DIST/CO/RTE/PM: 05-SLO-46-40.7/46.3

SCALE: 1" = 10' Horiz.
1" = 10' Vert.

WBTRANS1
CROSS SECTIONS
SHEET 16 OF 60

FOR EARTHWORK DEVELOPMENT ONLY

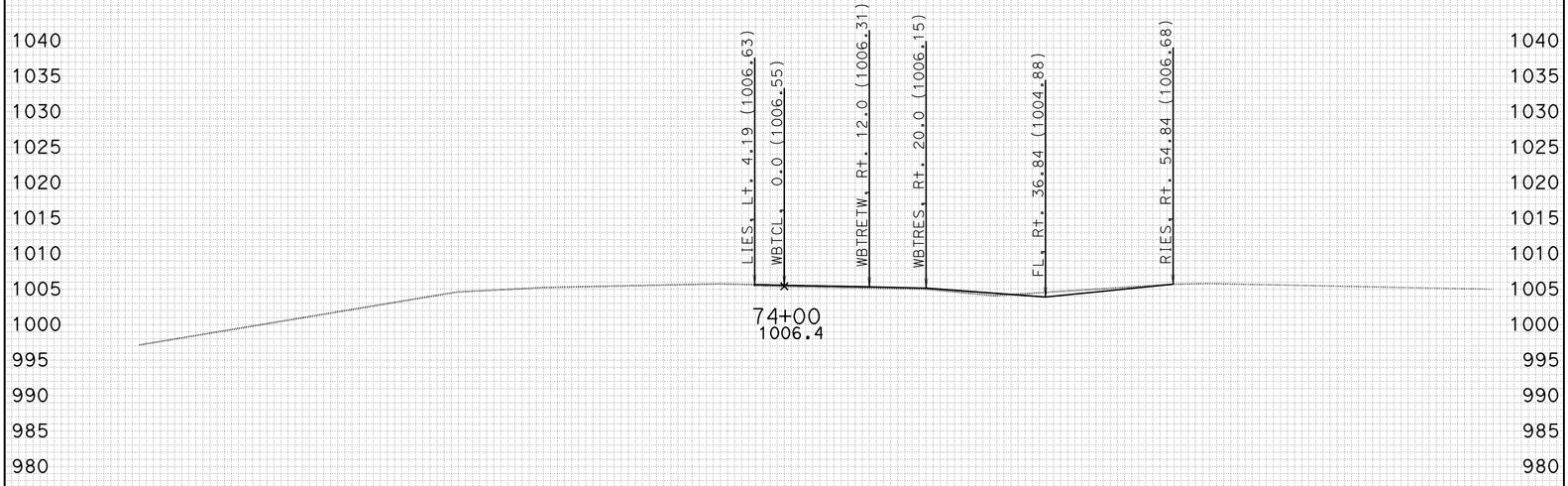

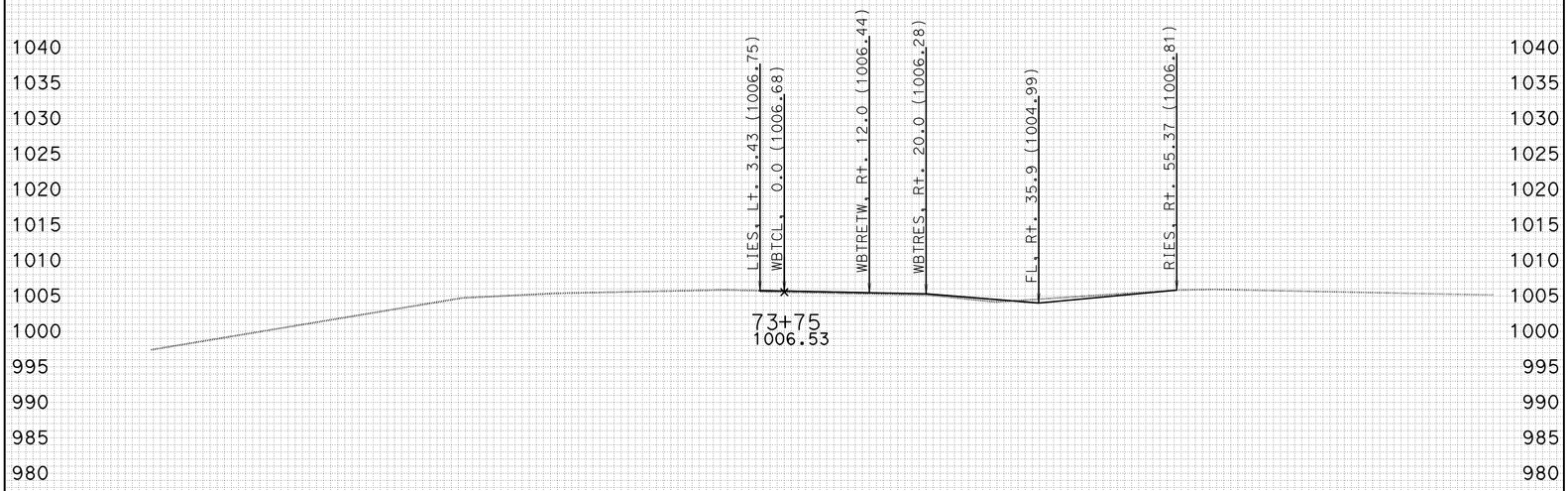

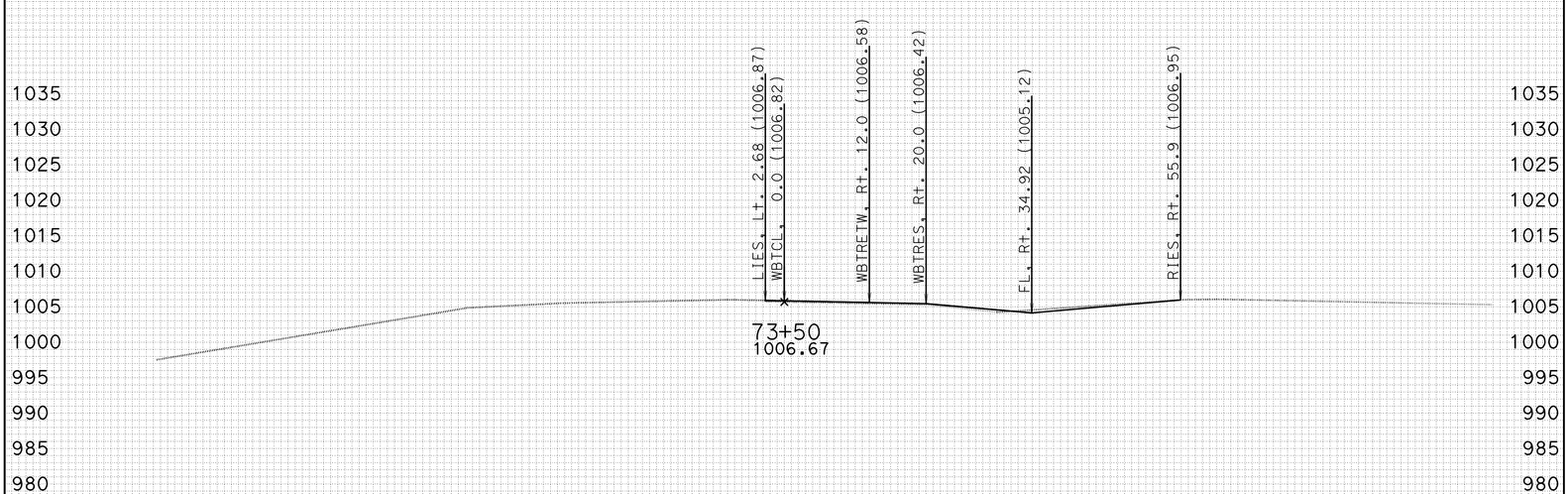

-100 -90 -80 -70 -60 -50 -40 -30 -20 -10 0 10 20 30 40 50 60 70 80 90 100

CREATED BY: J.BAUTISTA DATE: 1/19/2012 ALL DIMENSIONS ARE FEET

KC Project: WH2TR File: D:\UserData\Temp2\WH2TR\WBTRANS\EAR\EARTHWORK\wbtr_sub.ear

PROJECT ID: SLO-46
CONTRACT: 05-330771
DIST/CO/RTE/PM: 05-SLO-46-40.7/46.3

SCALE: 1" = 10' Horiz.
1" = 10' Vert.

WBTRANS1
CROSS SECTIONS
SHEET 17 OF 60

FOR EARTHWORK DEVELOPMENT ONLY

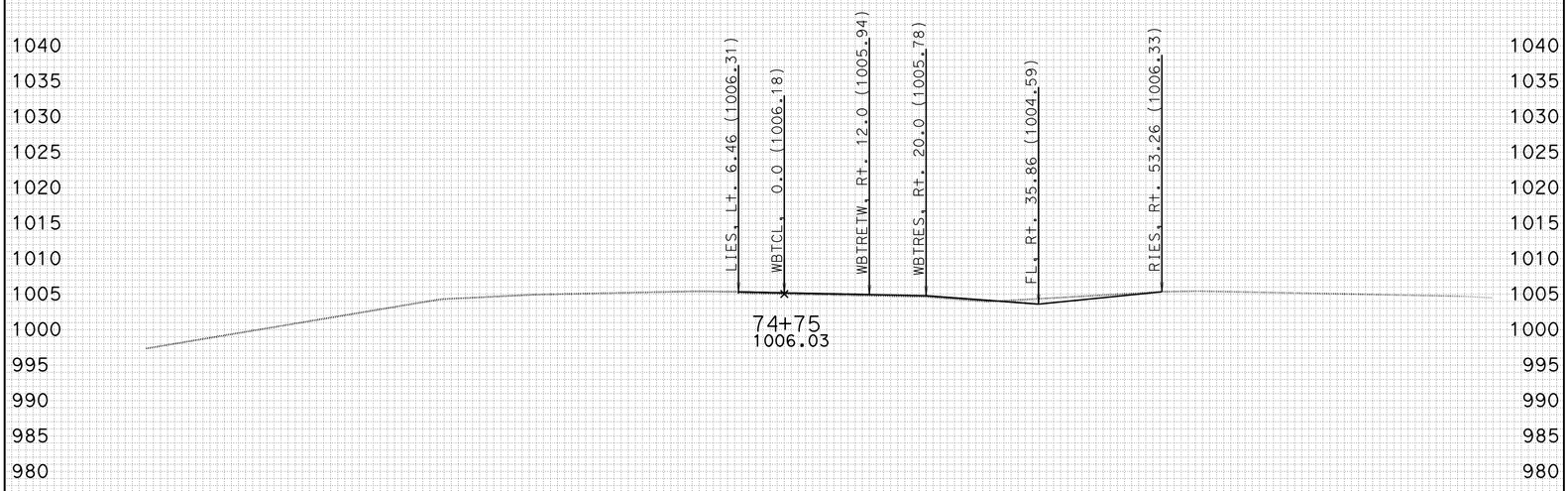

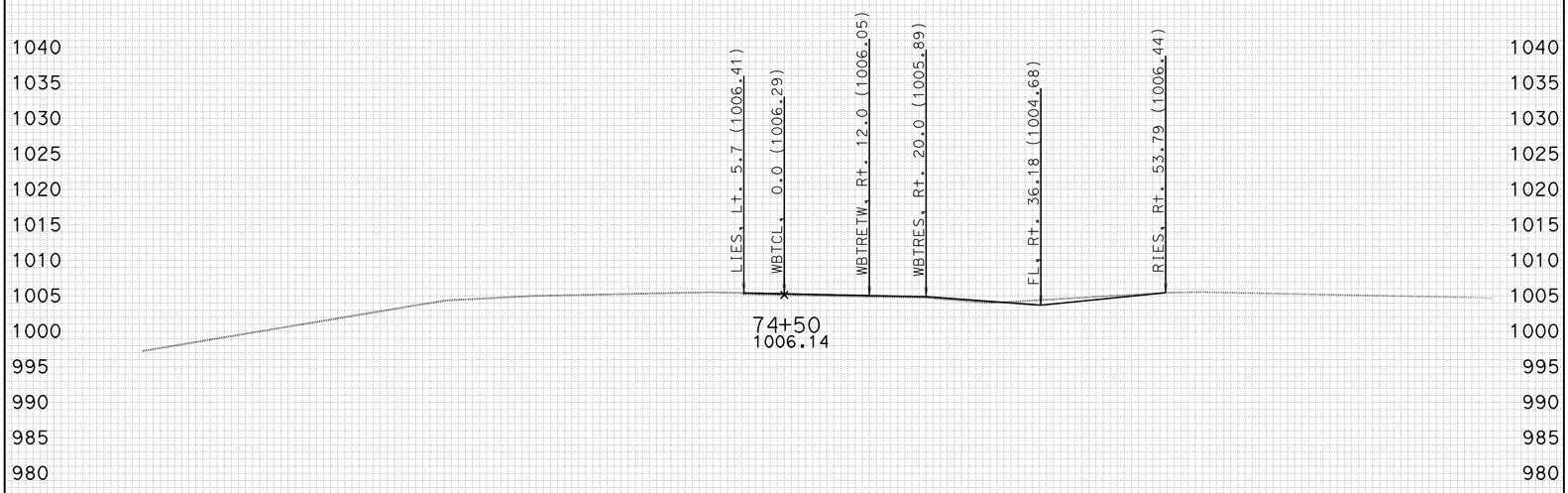

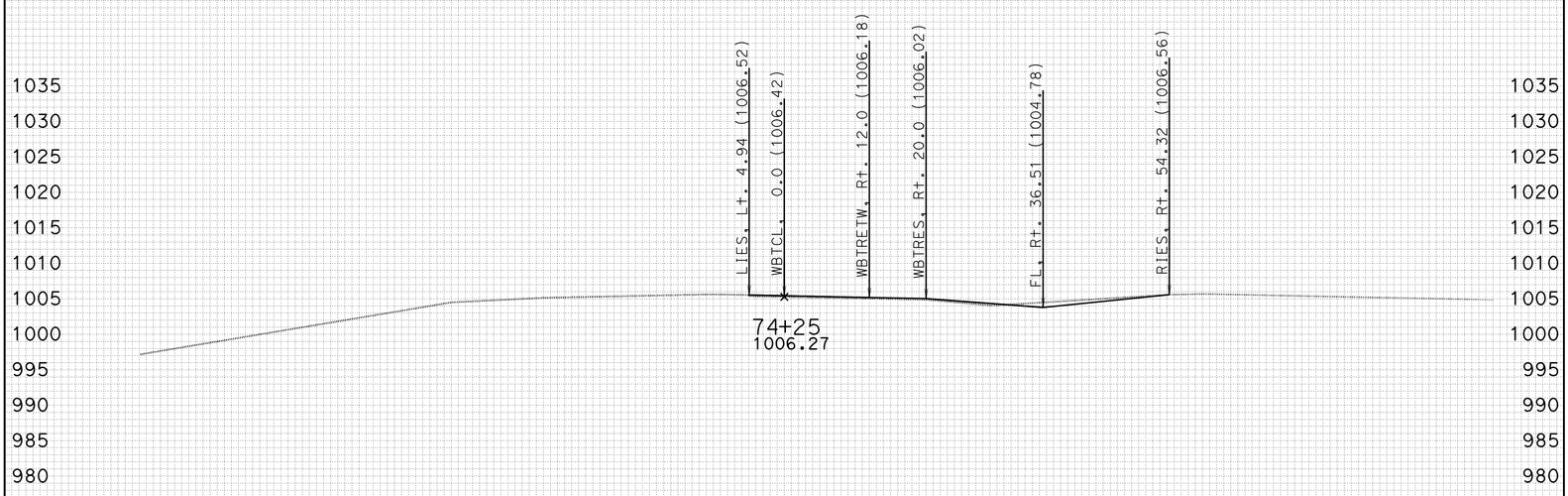

FOR EARTHWORK DEVELOPMENT ONLY

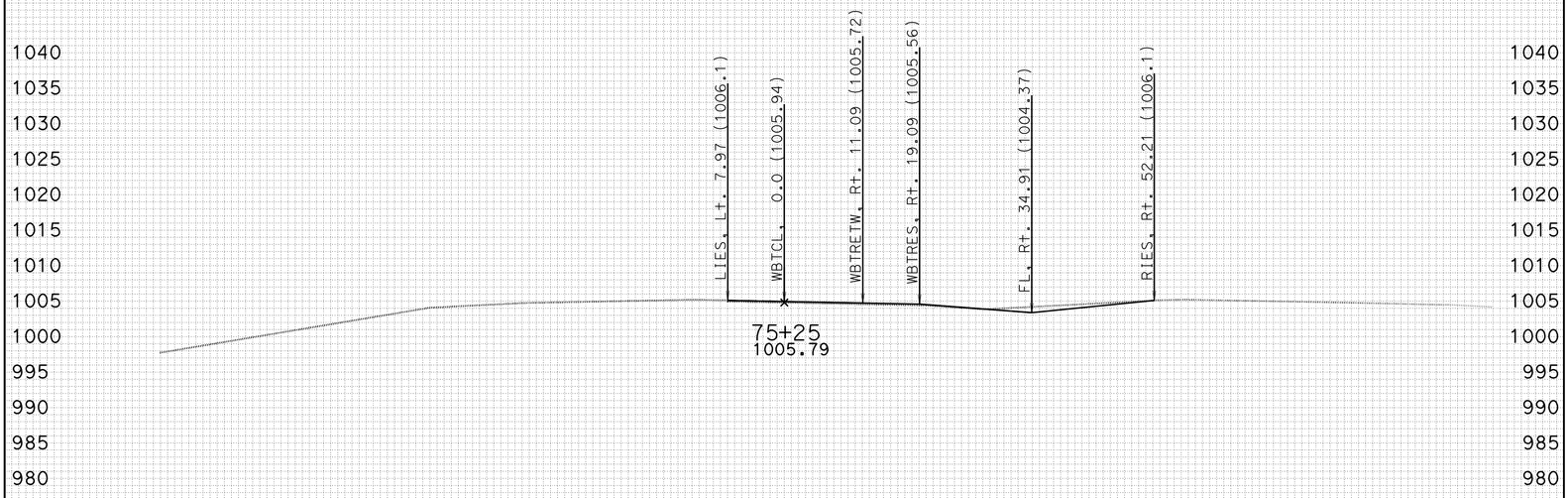

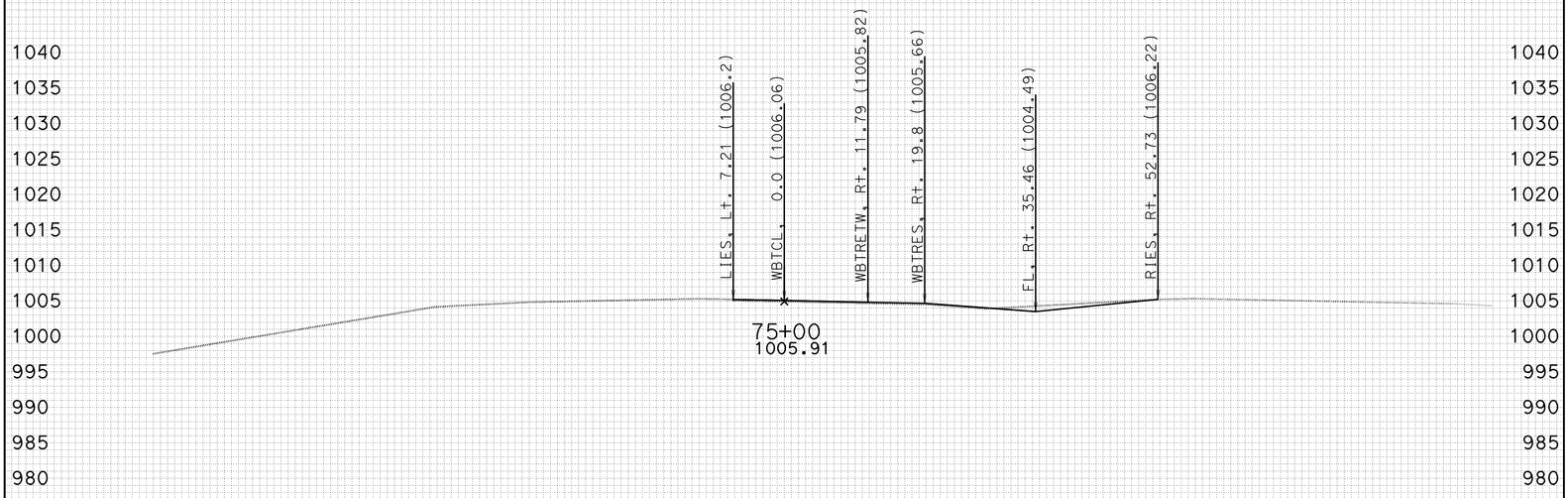

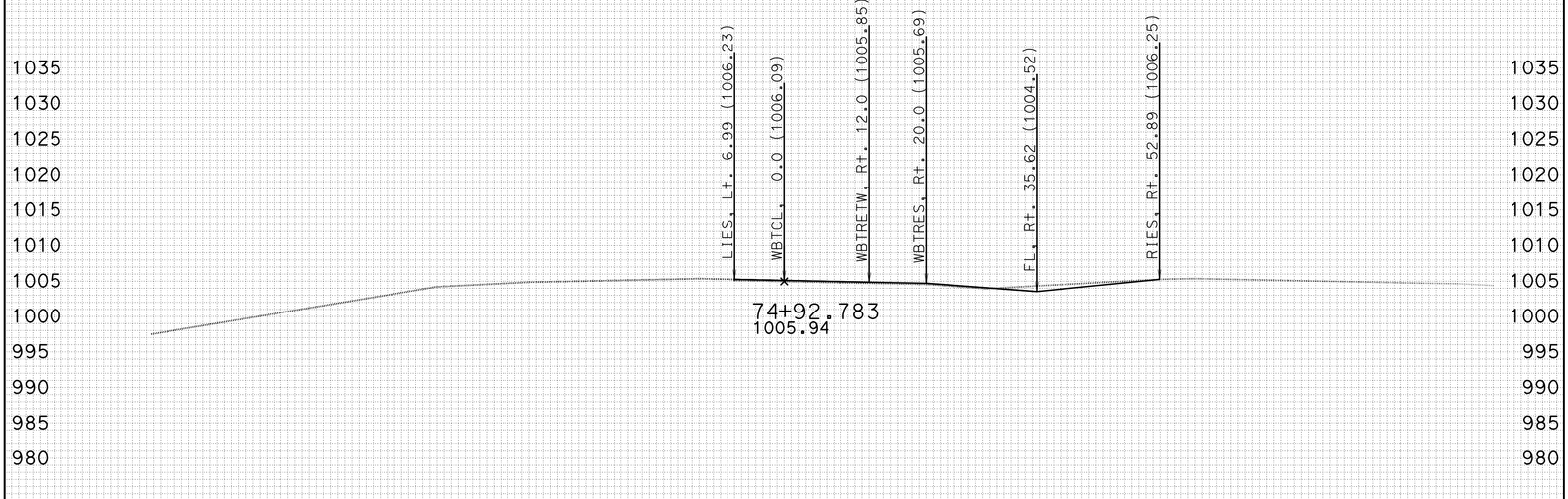

-100 -90 -80 -70 -60 -50 -40 -30 -20 -10 0 10 20 30 40 50 60 70 80 90 100

CREATED BY: J.BAUTISTA DATE: 1/19/2012 ALL DIMENSIONS ARE FEET

KC Project: WH2TR File: D:\UserData\Temp2\WH2TR\WBTRANS\EAR\EARTHWORK\wbtr_sub.ear

PROJECT ID: SLO-46
CONTRACT: 05-330771
DIST/CO/RTE/PM: 05-SLO-46-40.7/46.3

SCALE: 1" = 10' Horiz.
1" = 10' Vert.

WBTRANS1
CROSS SECTIONS
SHEET 19 OF 60

FOR EARTHWORK DEVELOPMENT ONLY

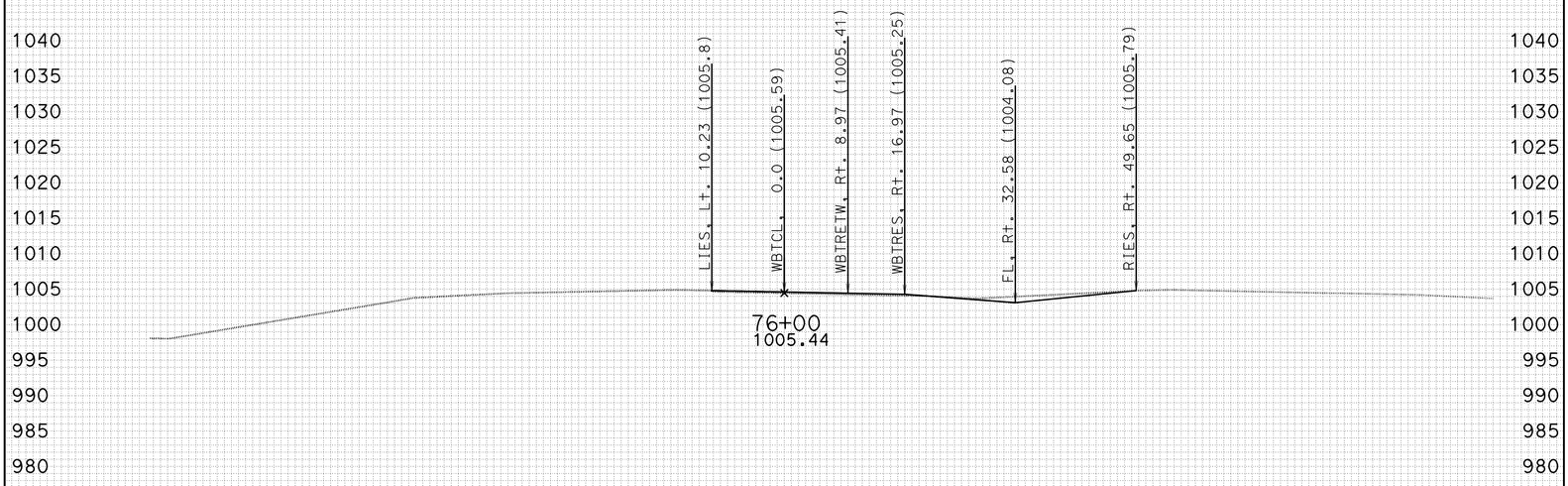

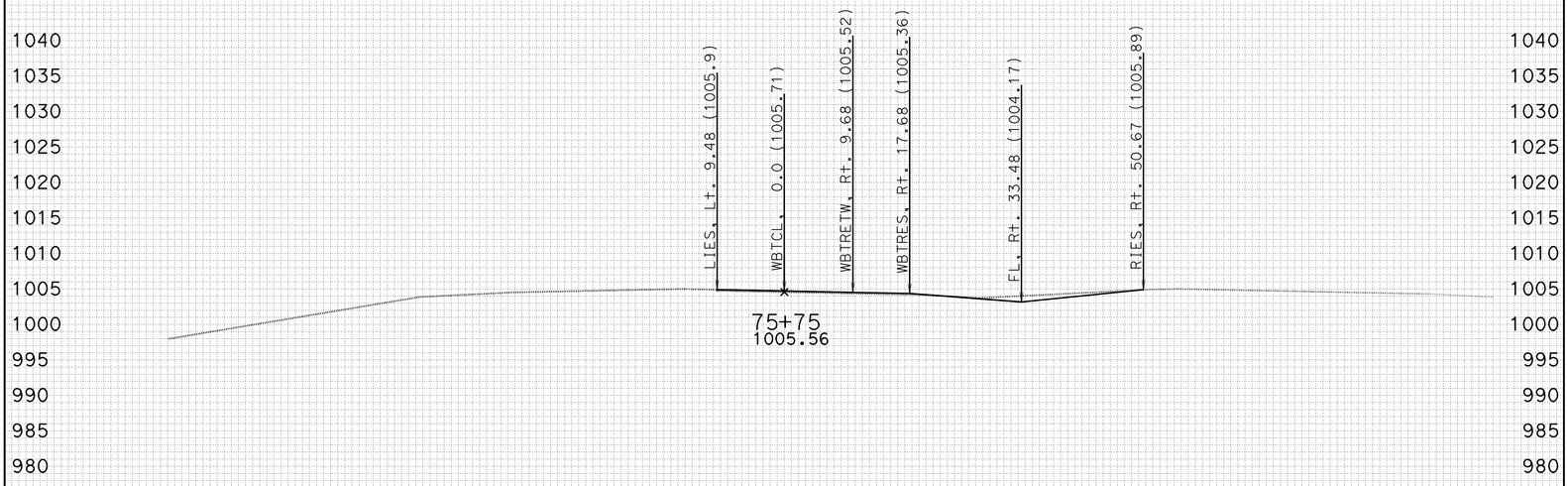

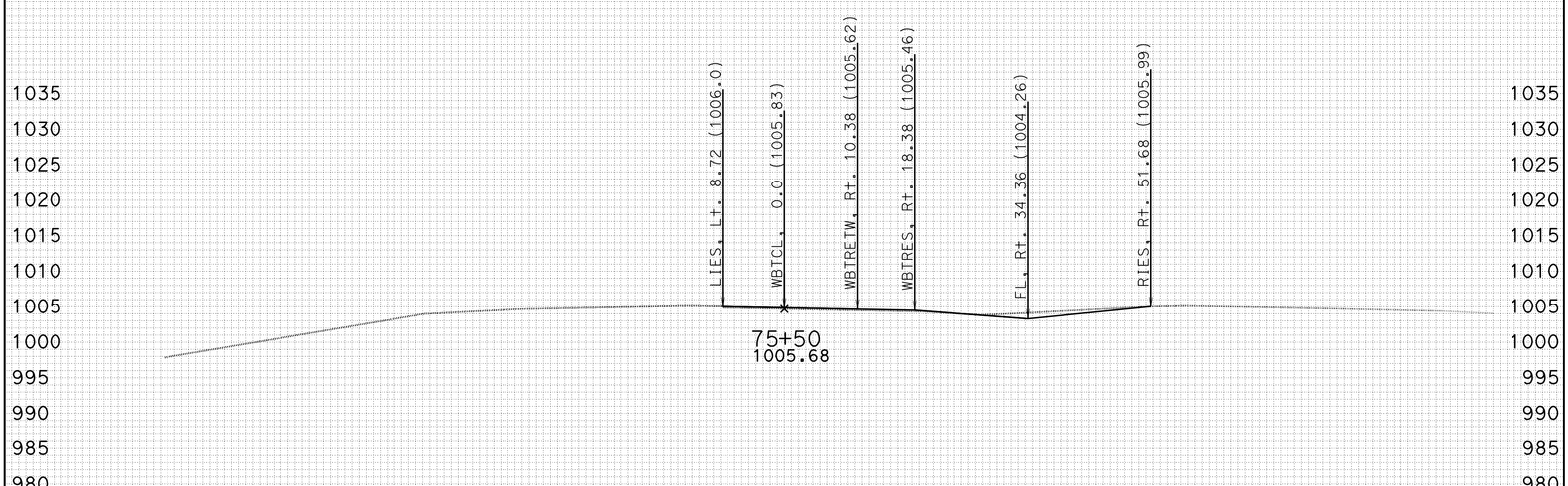

-100 -90 -80 -70 -60 -50 -40 -30 -20 -10 0 10 20 30 40 50 60 70 80 90 100

CREATED BY: J.BAUTISTA DATE: 1/19/2012 ALL DIMENSIONS ARE FEET

KC Project: WH2TR File: D:\UserData\Temp2\WH2TR\WBTRANS\EAR\EARTHWORK\wbtr_sub.ear

PROJECT ID: SLO-46
CONTRACT: 05-330771
DIST/CO/RTE/PM: 05-SLO-46-40.7/46.3

SCALE: 1" = 10' Horiz.
1" = 10' Vert.

WBTRANS1
CROSS SECTIONS
SHEET 20 OF 60

FOR EARTHWORK DEVELOPMENT ONLY

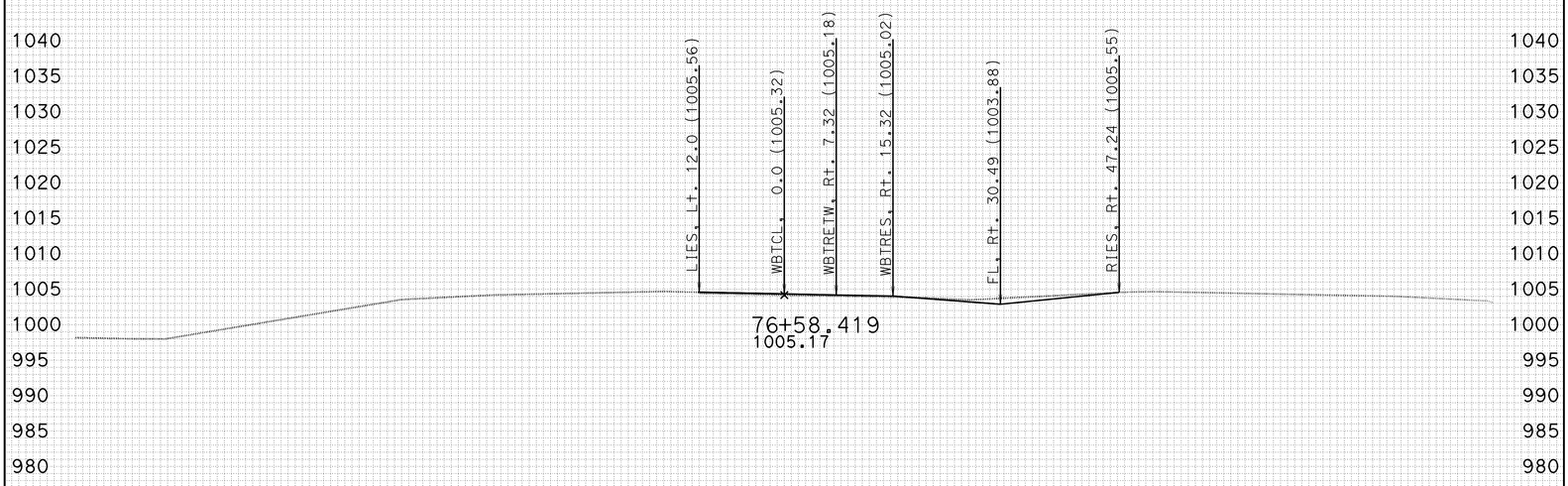

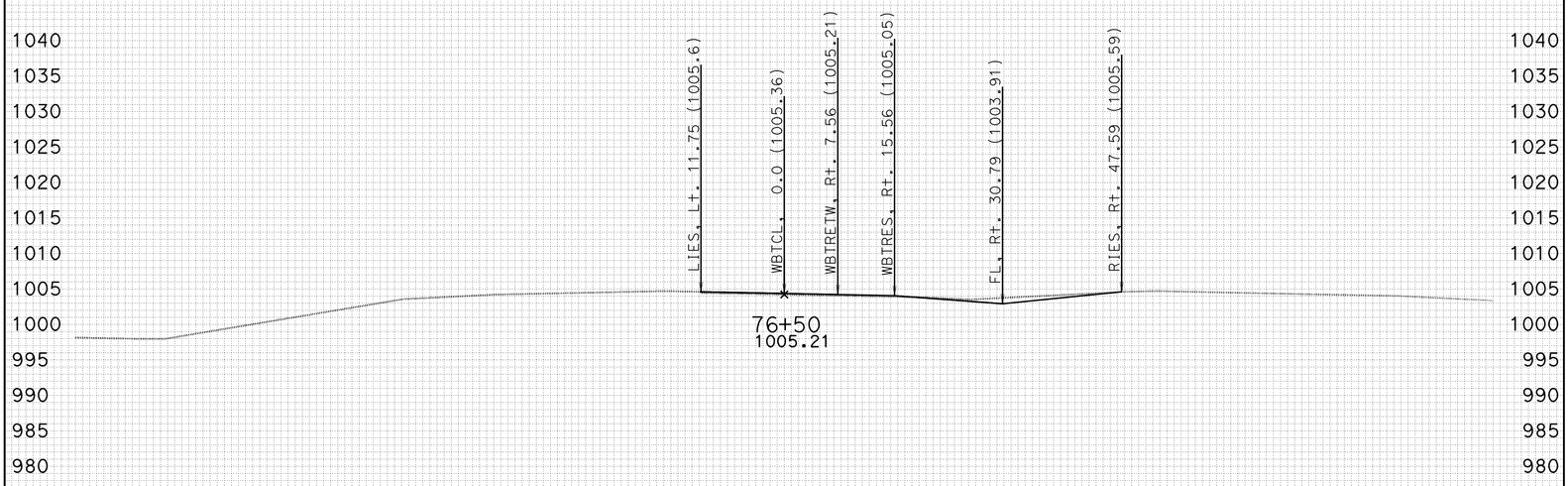

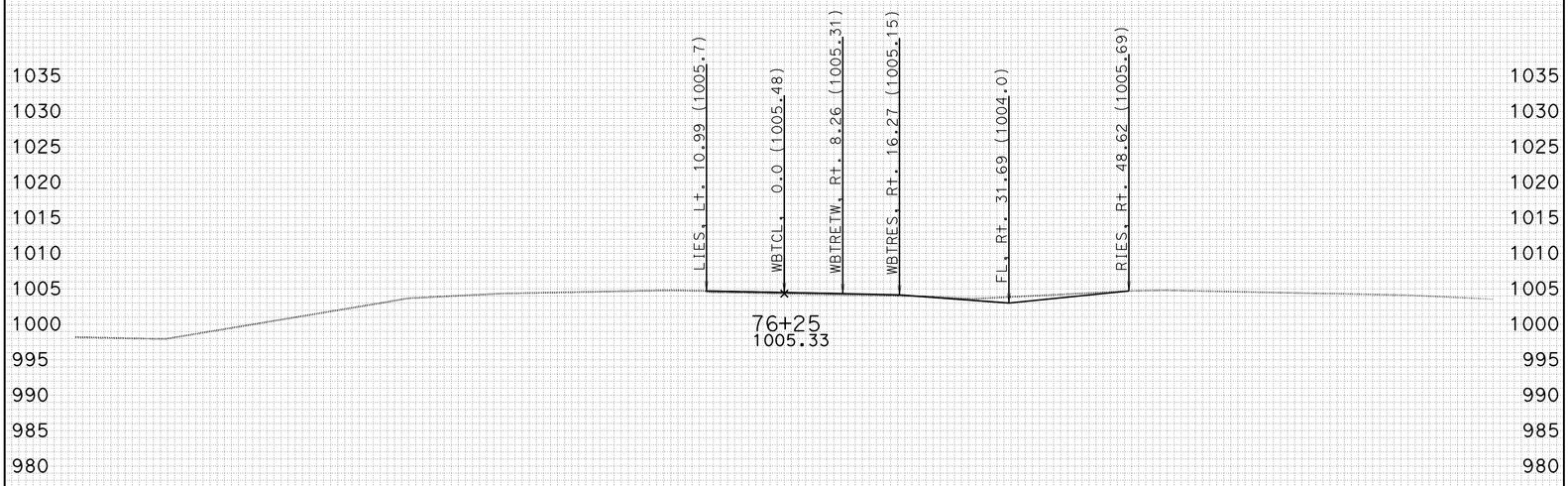

-100 -90 -80 -70 -60 -50 -40 -30 -20 -10 0 10 20 30 40 50 60 70 80 90 100

CREATED BY: J.BAUTISTA DATE: 1/19/2012 ALL DIMENSIONS ARE FEET

KC Project: WH2TR File: D:\UserData\Temp2\WH2TR\WBTRANS\EAR\EARTHWORK\wbtr_sub.ear

PROJECT ID: SLO-46
CONTRACT: 05-330771
DIST/CO/RTE/PM: 05-SLO-46-40.7/46.3

SCALE: 1" = 10' Horiz.
1" = 10' Vert.

WBTRANS1
CROSS SECTIONS
SHEET 21 OF 60

FOR EARTHWORK DEVELOPMENT ONLY

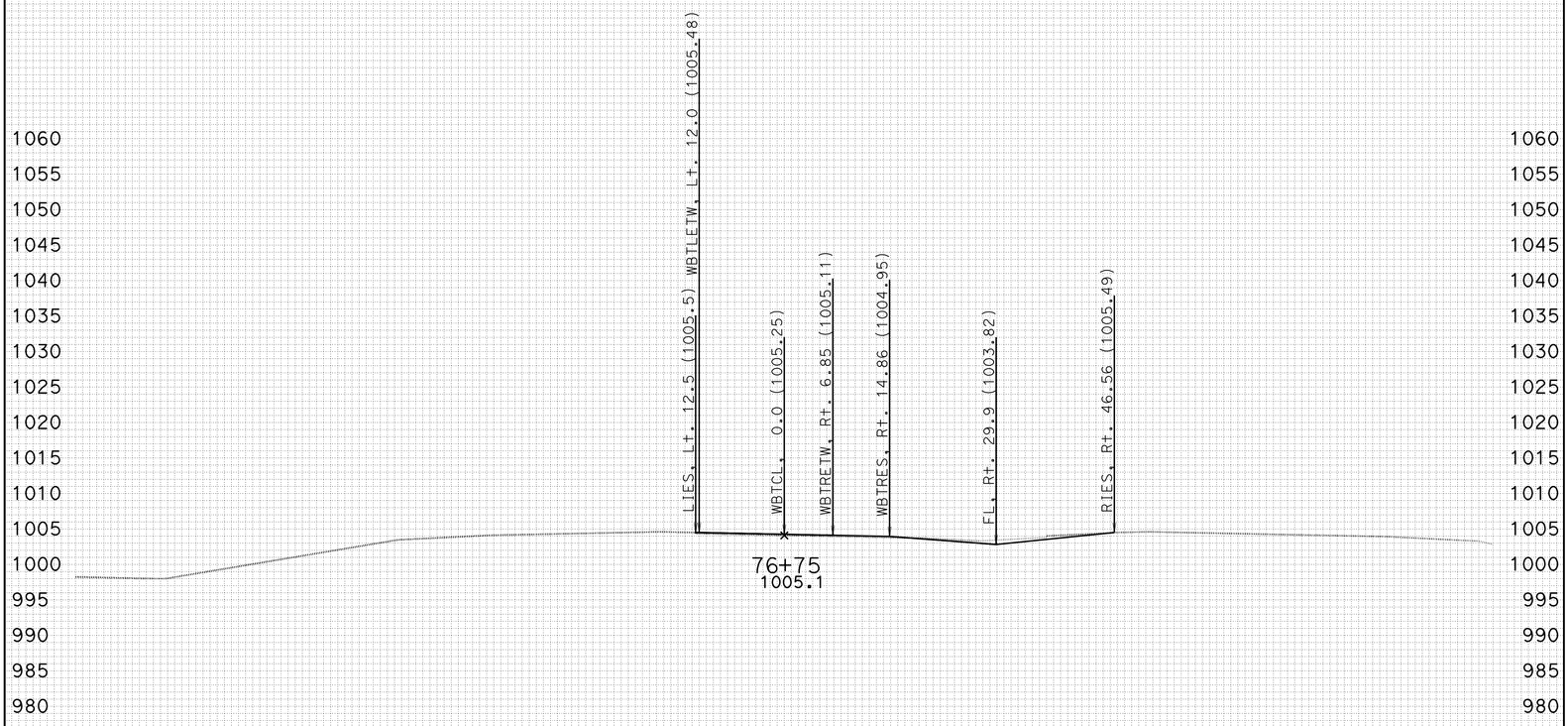

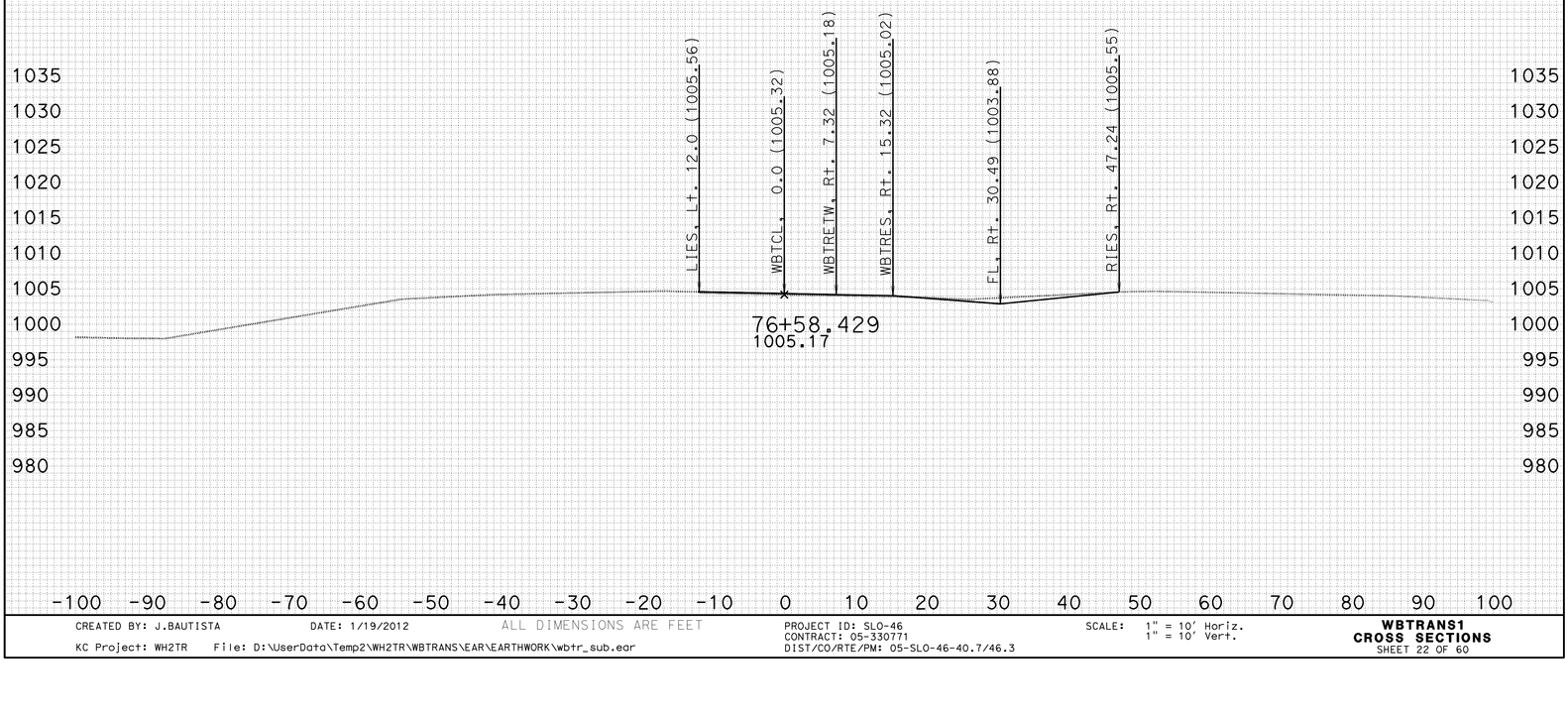

CREATED BY: J.BAUTISTA DATE: 1/19/2012 ALL DIMENSIONS ARE FEET

KC Project: WH2TR File: D:\UserData\Temp2\WH2TR\WBTRANS\EAR\EARTHWORK\wbtr_sub.ear

PROJECT ID: SLO-46
CONTRACT: 05-330771
DIST/CO/RTE/PM: 05-SLO-46-40.7/46.3

SCALE: 1" = 10' Horiz.
1" = 10' Vert.

WBTRANS1
CROSS SECTIONS
SHEET 22 OF 60

FOR EARTHWORK DEVELOPMENT ONLY

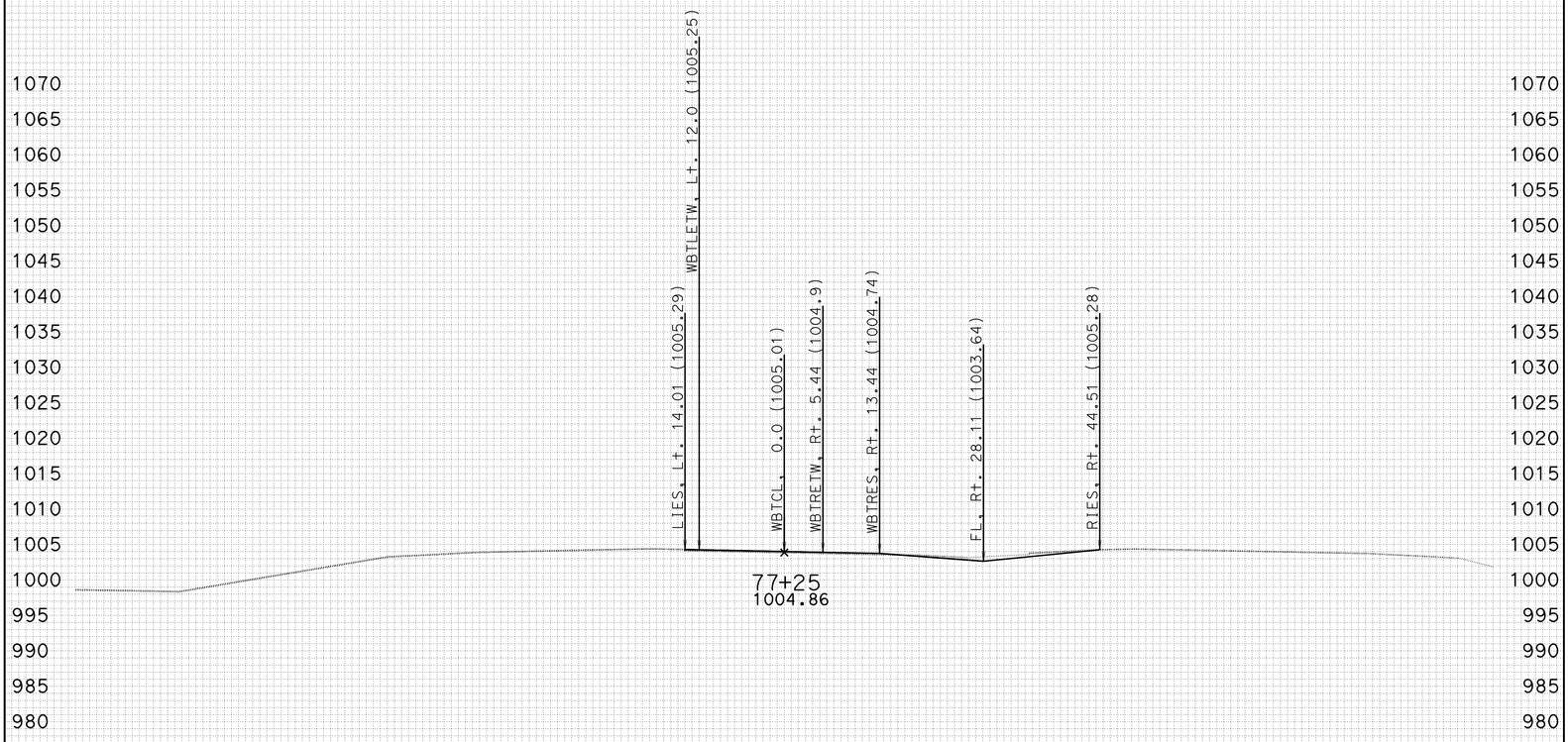



-100 -90 -80 -70 -60 -50 -40 -30 -20 -10 0 10 20 30 40 50 60 70 80 90 100

CREATED BY: J.BAUTISTA DATE: 1/19/2012 ALL DIMENSIONS ARE FEET

KC Project: WH2TR File: D:\UserData\Temp2\WH2TR\WBTRANS\EAR\EARTHWORK\wbtr_sub.ear

PROJECT ID: SLO-46
CONTRACT: 05-330771
DIST/CO/RTE/PM: 05-SLO-46-40.7/46.3

SCALE: 1" = 10' Horiz.
1" = 10' Vert.

WBTRANS1
CROSS SECTIONS
SHEET 23 OF 60

FOR EARTHWORK DEVELOPMENT ONLY

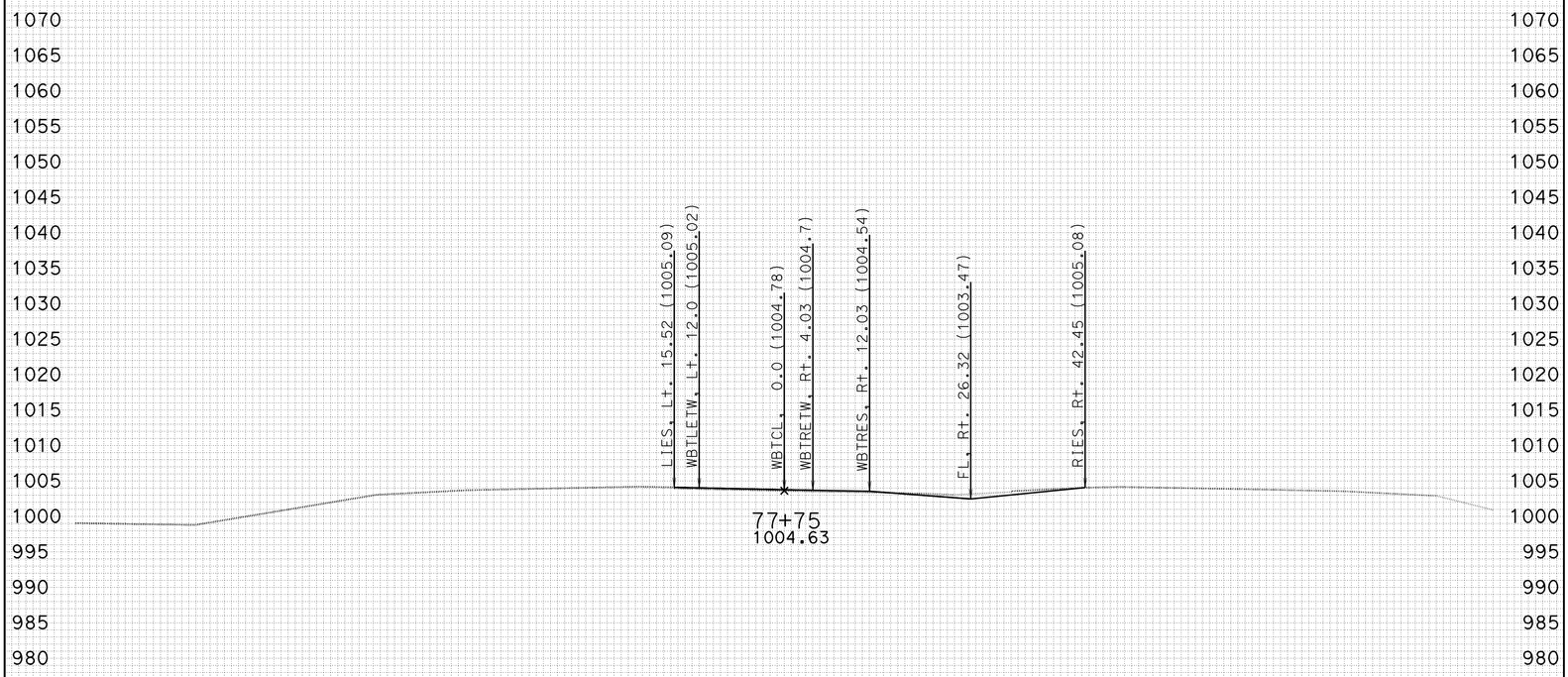

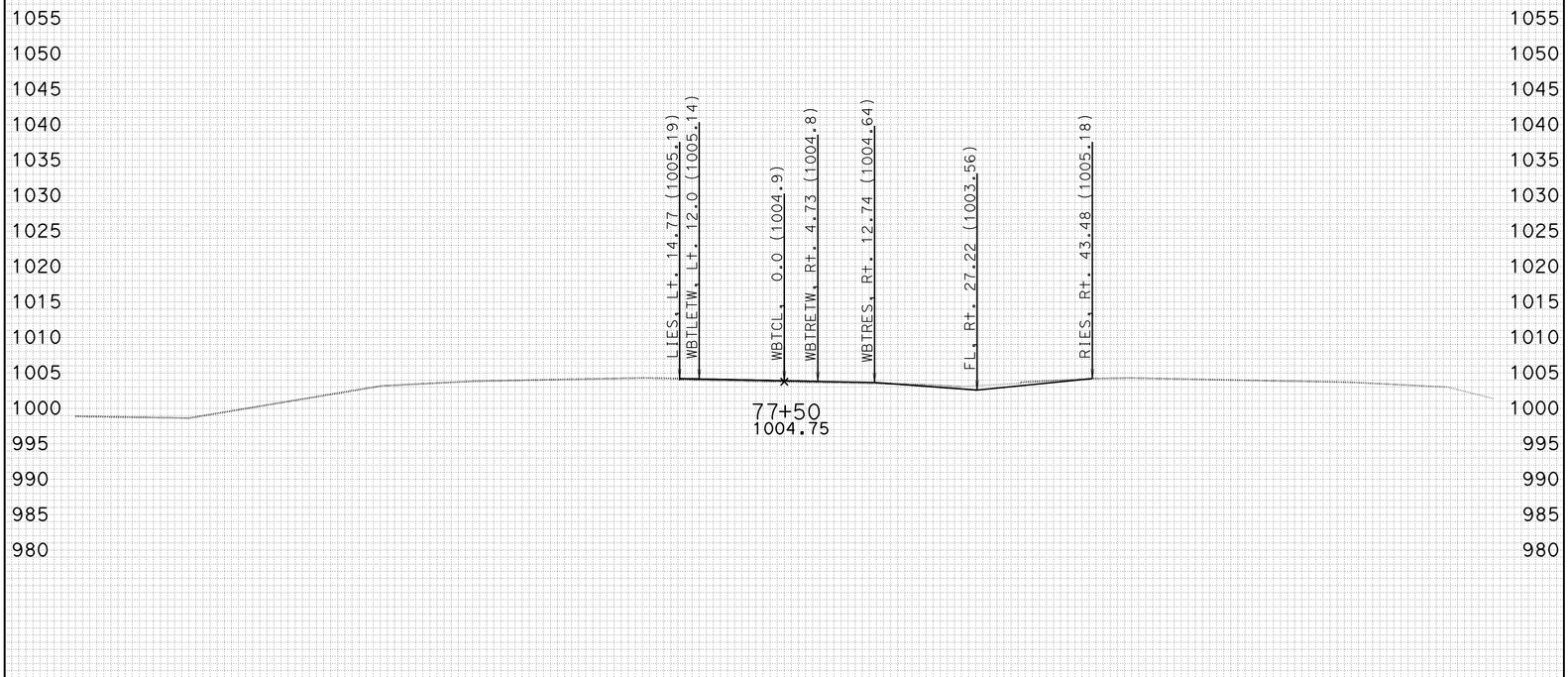

-100 -90 -80 -70 -60 -50 -40 -30 -20 -10 0 10 20 30 40 50 60 70 80 90 100

CREATED BY: J.BAUTISTA DATE: 1/19/2012 ALL DIMENSIONS ARE FEET

KC Project: WH2TR File: D:\UserData\Temp2\WH2TR\WBTRANS\EAR\EARTHWORK\wbtr_sub.ear

PROJECT ID: SLO-46
CONTRACT: 05-330771
DIST/CO/RTE/PM: 05-SLO-46-40.7/46.3

SCALE: 1" = 10' Horiz.
1" = 10' Vert.

WBTRANS1
CROSS SECTIONS
SHEET 24 OF 60

FOR EARTHWORK DEVELOPMENT ONLY

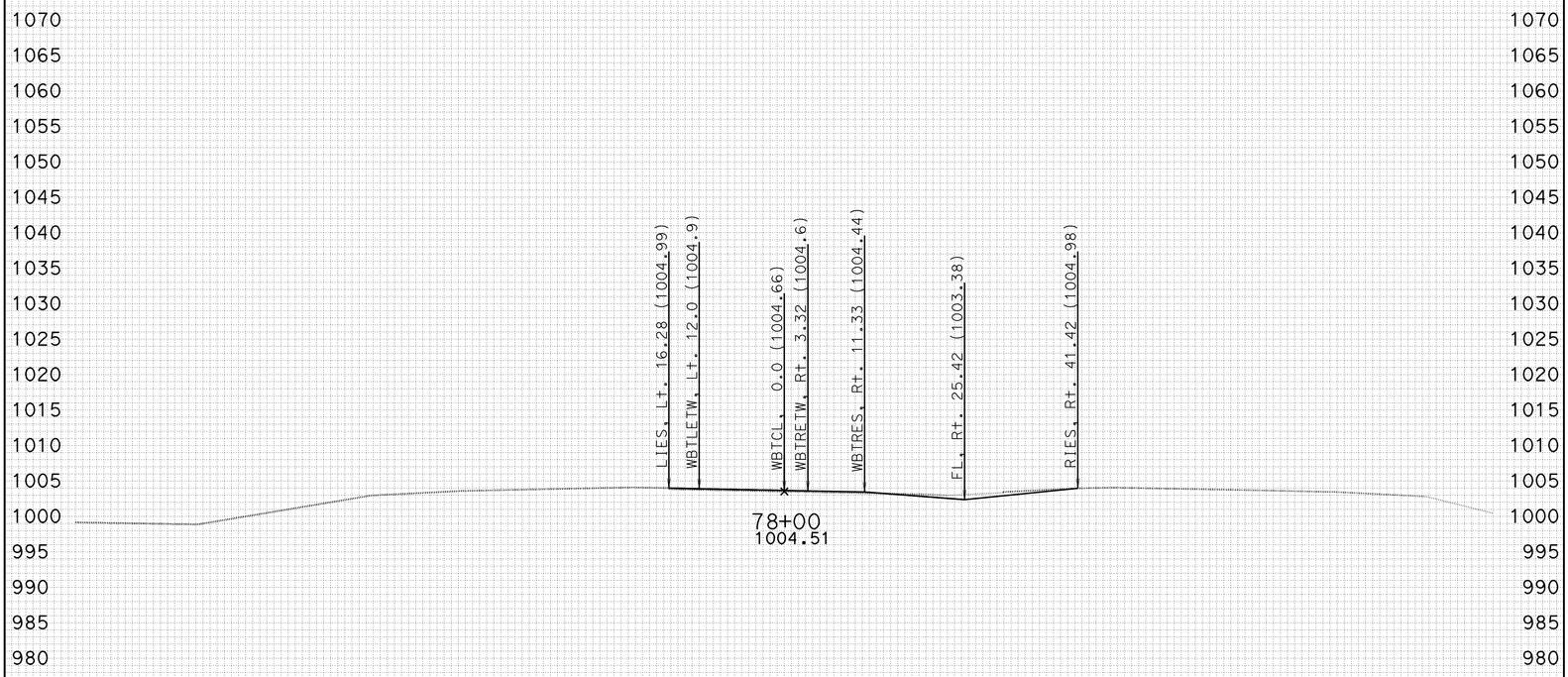

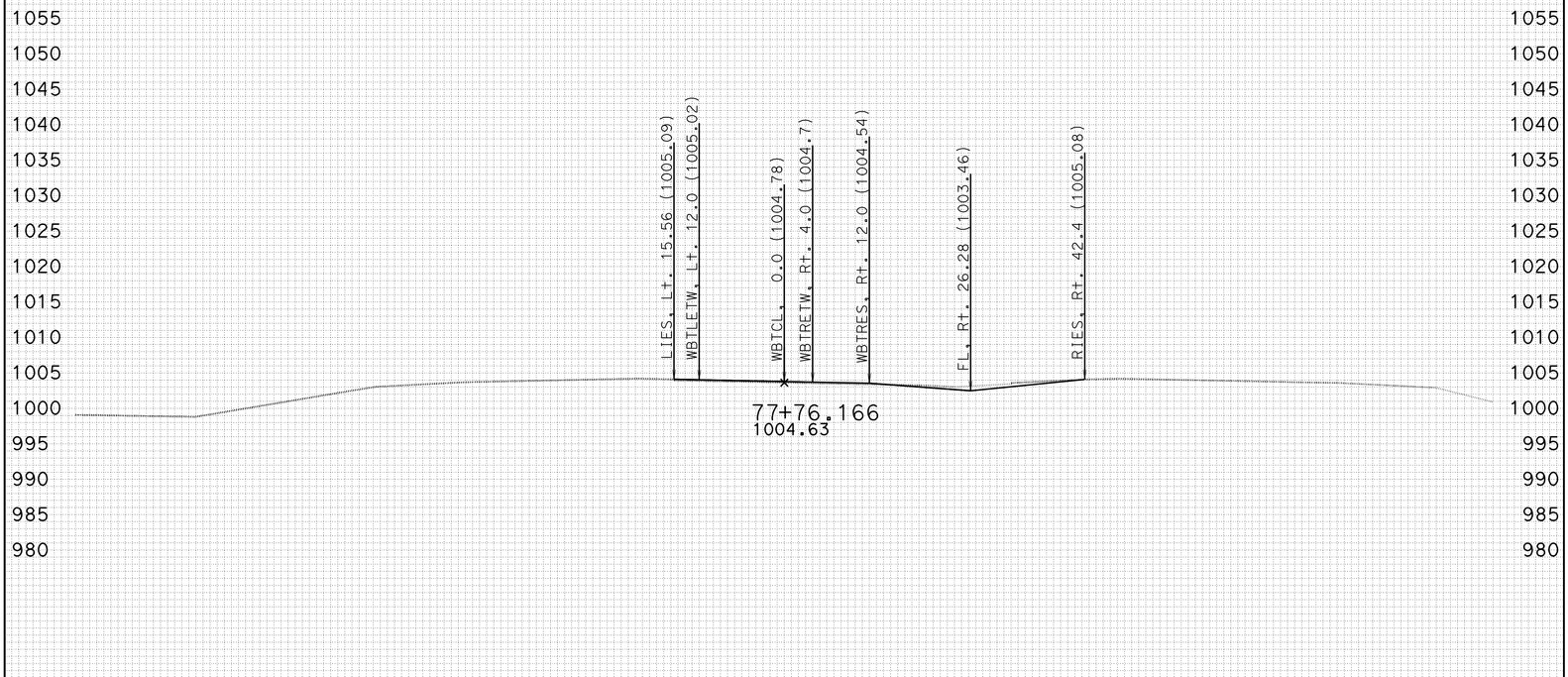

-100 -90 -80 -70 -60 -50 -40 -30 -20 -10 0 10 20 30 40 50 60 70 80 90 100

CREATED BY: J.BAUTISTA DATE: 1/19/2012 ALL DIMENSIONS ARE FEET

KC Project: WH2TR File: D:\UserData\Temp2\WH2TR\WBTRANS\EAR\EARTHWORK\wbtr_sub.ear

PROJECT ID: SLO-46
CONTRACT: 05-330771
DIST/CO/RTE/PM: 05-SLO-46-40.7/46.3

SCALE: 1" = 10' Horiz.
1" = 10' Vert.

WBTRANS1
CROSS SECTIONS
SHEET 25 OF 60

FOR EARTHWORK DEVELOPMENT ONLY

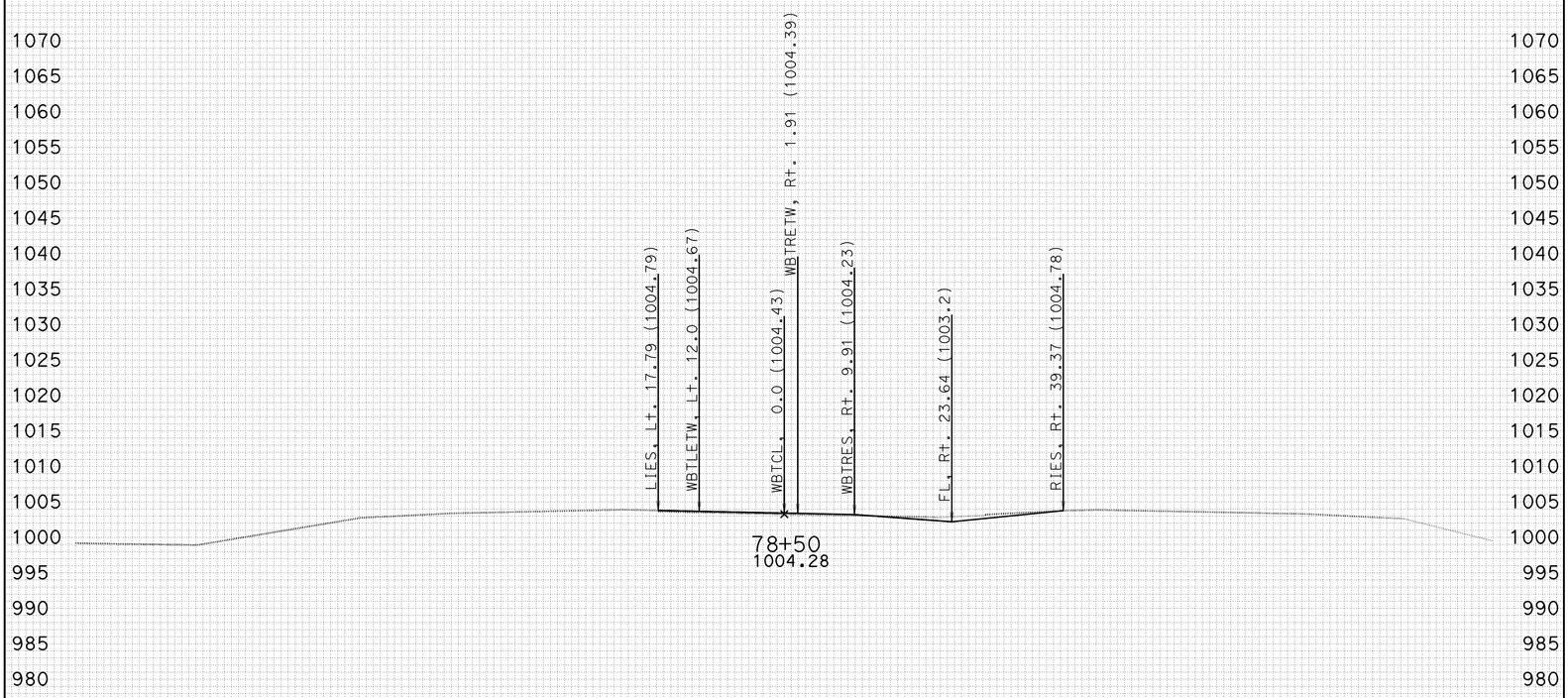

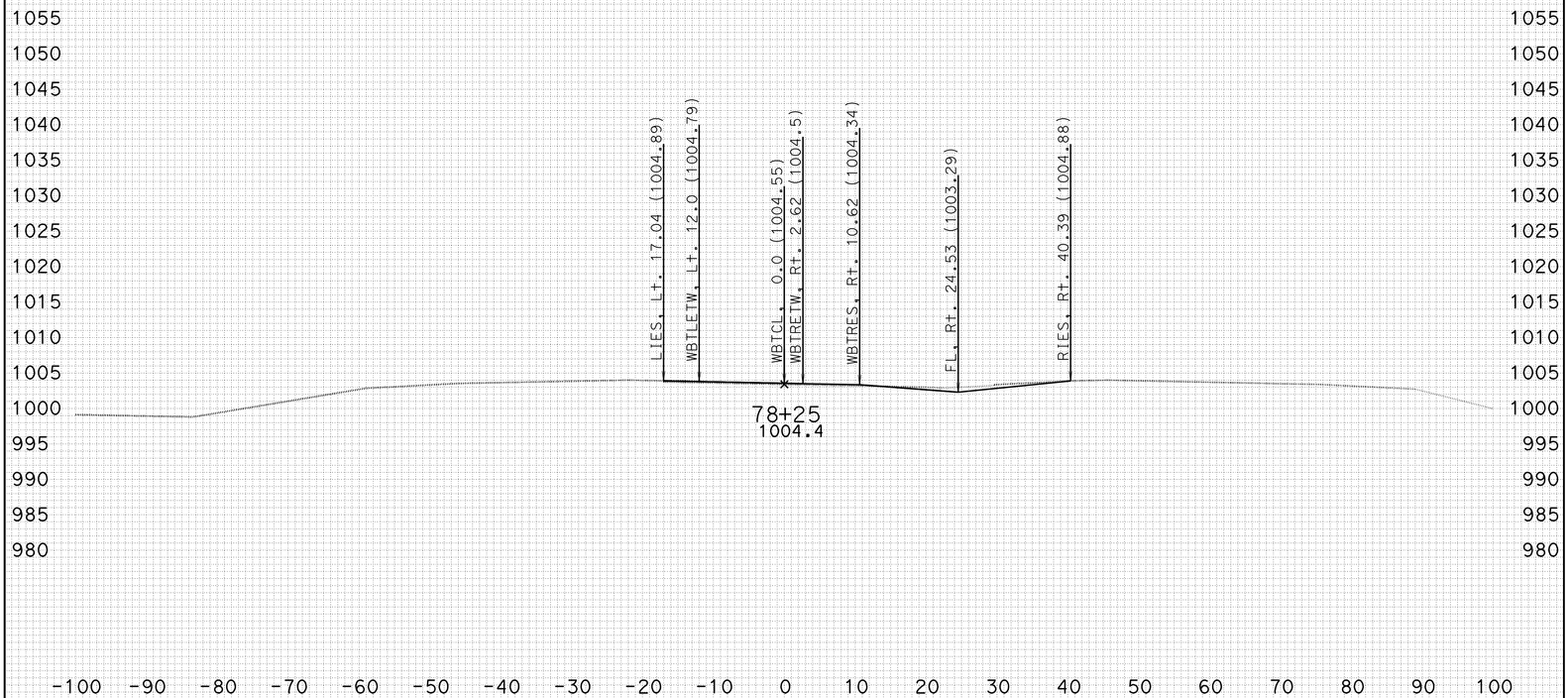

-100 -90 -80 -70 -60 -50 -40 -30 -20 -10 0 10 20 30 40 50 60 70 80 90 100

CREATED BY: J.BAUTISTA DATE: 1/19/2012 ALL DIMENSIONS ARE FEET

KC Project: WH2TR File: D:\UserData\Temp2\WH2TR\WBTRANS\EAR\EARTHWORK\wbtr_sub.ear

PROJECT ID: SLO-46
CONTRACT: 05-330771
DIST/CO/RTE/PM: 05-SLO-46-40.7/46.3

SCALE: 1" = 10' Horiz.
1" = 10' Vert.

WBTRANS1
CROSS SECTIONS
SHEET 26 OF 60

FOR EARTHWORK DEVELOPMENT ONLY



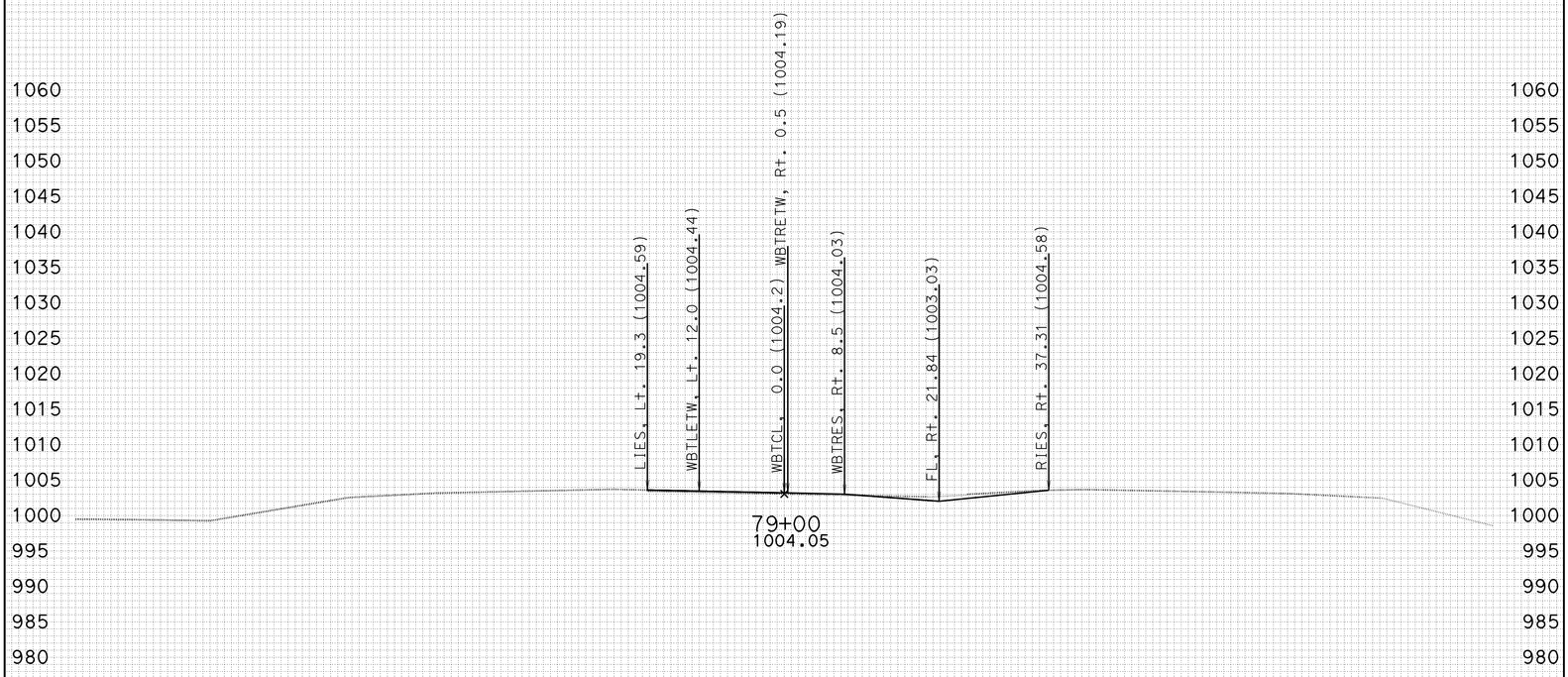

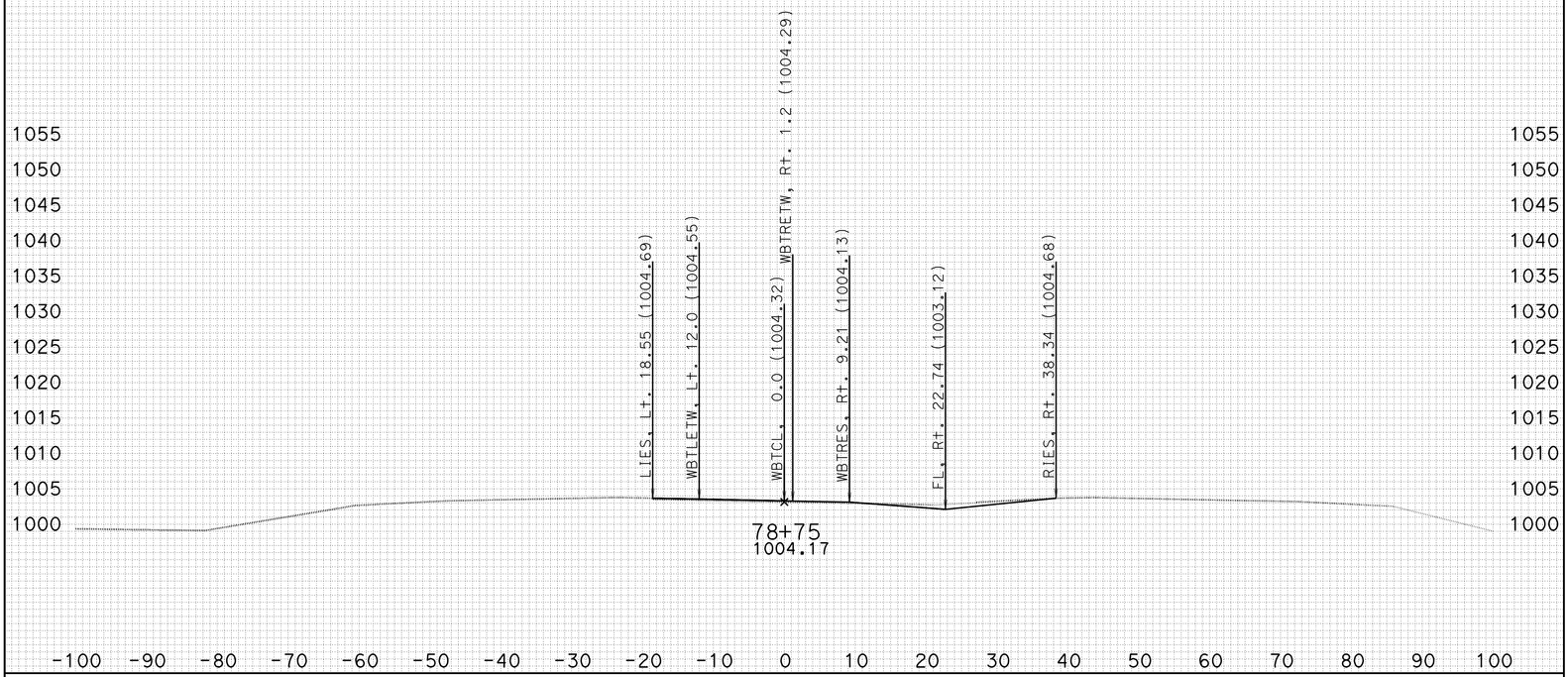

FOR EARTHWORK DEVELOPMENT ONLY



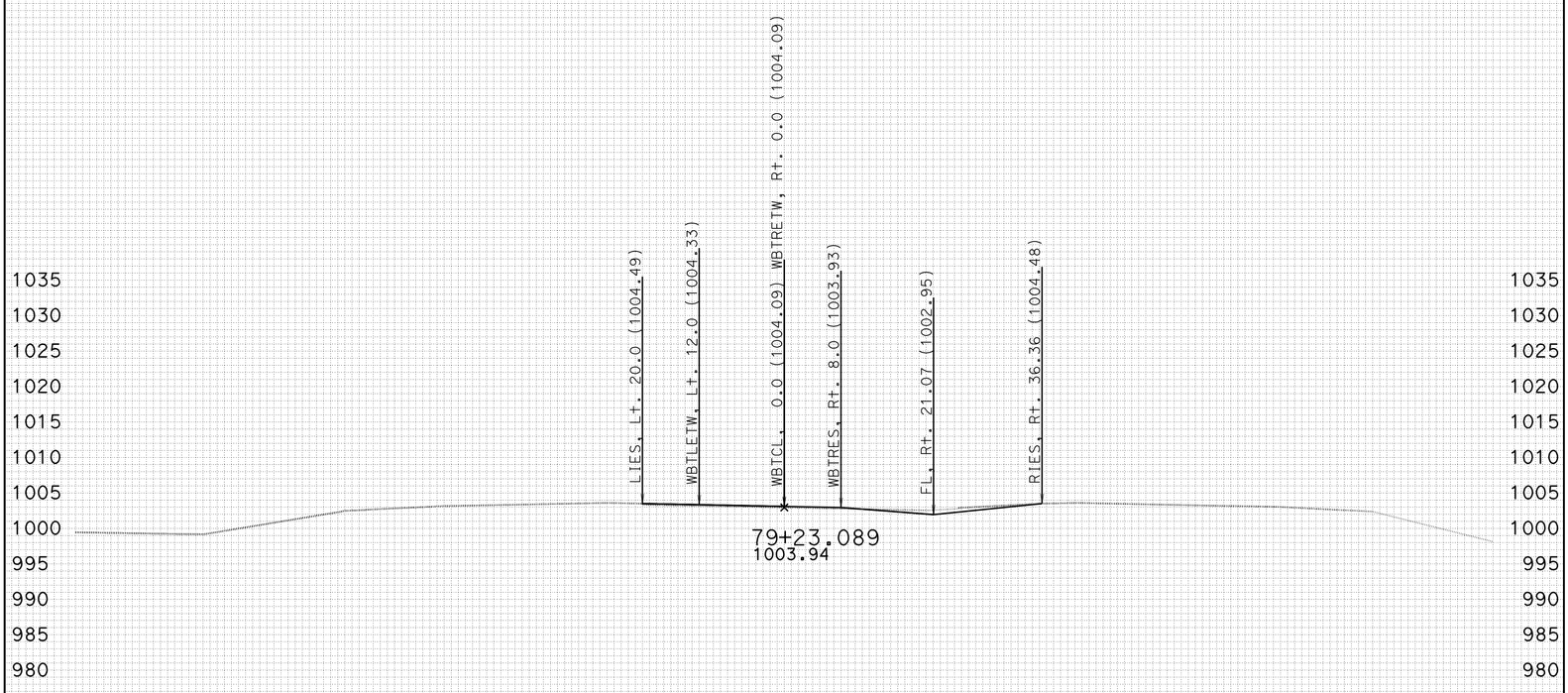

-100 -90 -80 -70 -60 -50 -40 -30 -20 -10 0 10 20 30 40 50 60 70 80 90 100

CREATED BY: J.BAUTISTA DATE: 1/19/2012 ALL DIMENSIONS ARE FEET

KC Project: WH2TR File: D:\UserData\Temp2\WH2TR\WBTRANS\EAR\EARTHWORK\wbtr_sub.ear

PROJECT ID: SLO-46
CONTRACT: 05-330771
DIST/CO/RTE/PM: 05-SLO-46-40.7/46.3

SCALE: 1" = 10' Horiz.
1" = 10' Vert.

WBTRANS1
CROSS SECTIONS
SHEET 28 OF 60

FOR EARTHWORK DEVELOPMENT ONLY

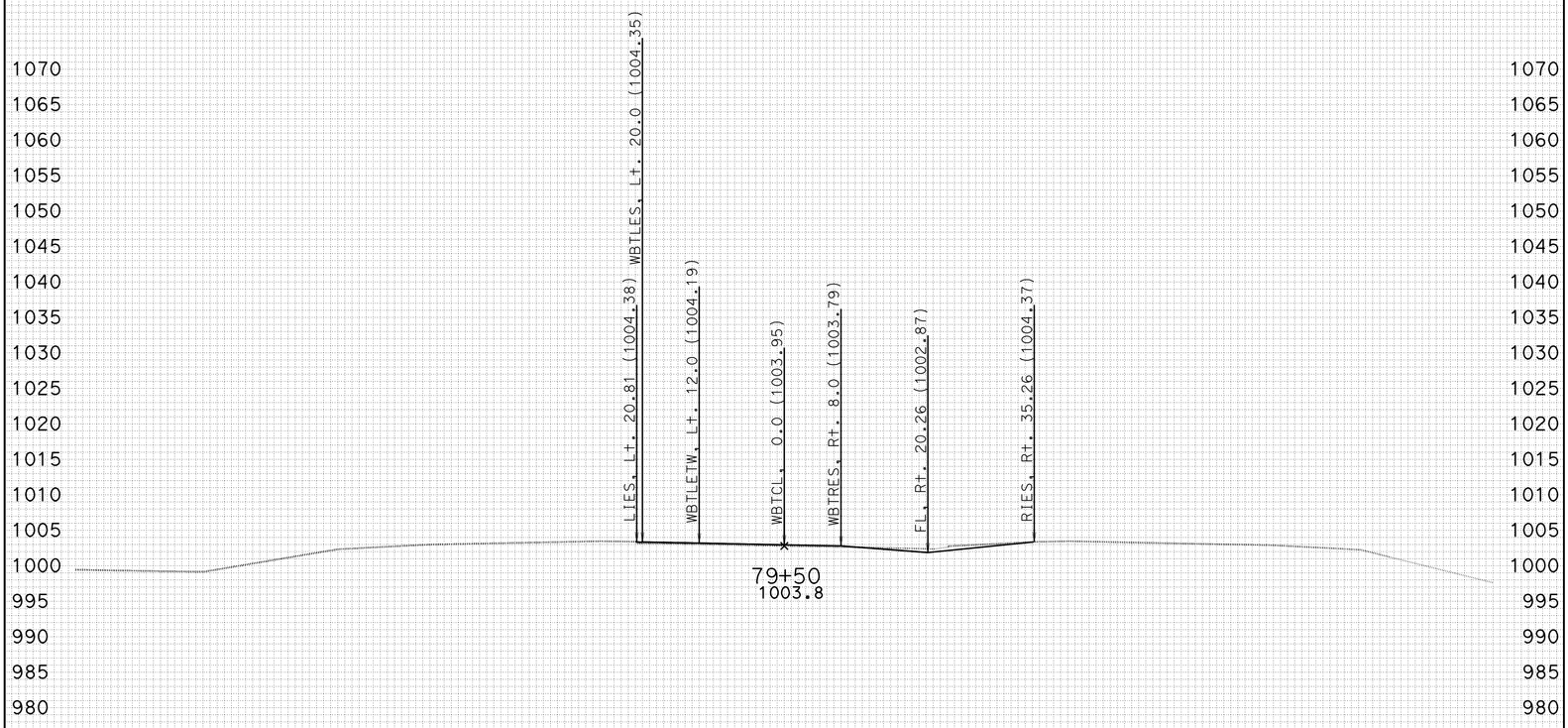

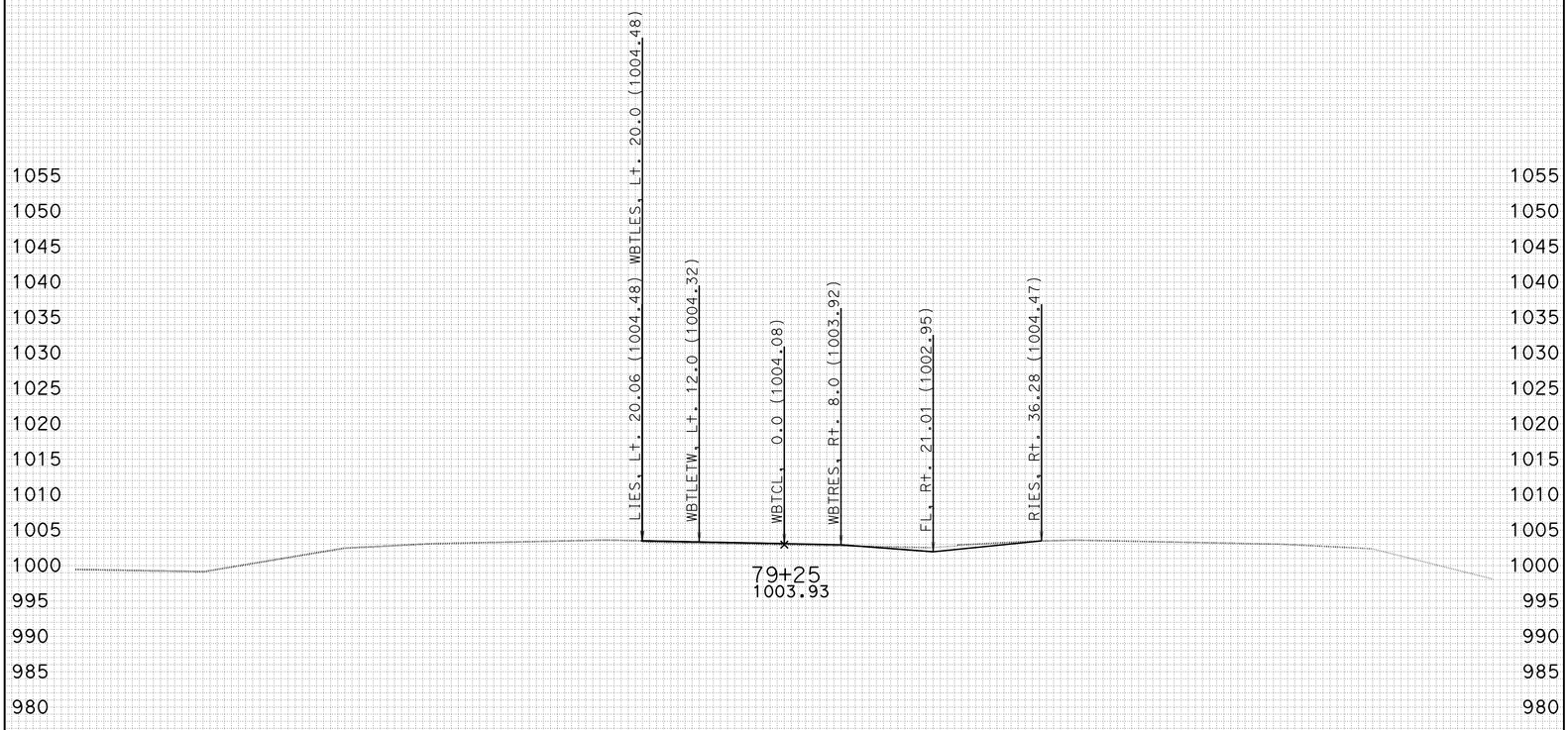

-100 -90 -80 -70 -60 -50 -40 -30 -20 -10 0 10 20 30 40 50 60 70 80 90 100

CREATED BY: J.BAUTISTA DATE: 1/19/2012 ALL DIMENSIONS ARE FEET

KC Project: WH2TR File: D:\UserData\Temp2\WH2TR\WBTRANS\EAR\EARTHWORK\wbtr_sub.ear

PROJECT ID: SLO-46
CONTRACT: 05-330771
DIST/CO/RTE/PM: 05-SLO-46-40.7/46.3

SCALE: 1" = 10' Horiz.
1" = 10' Vert.

WBTRANS1
CROSS SECTIONS
SHEET 29 OF 60

FOR EARTHWORK DEVELOPMENT ONLY



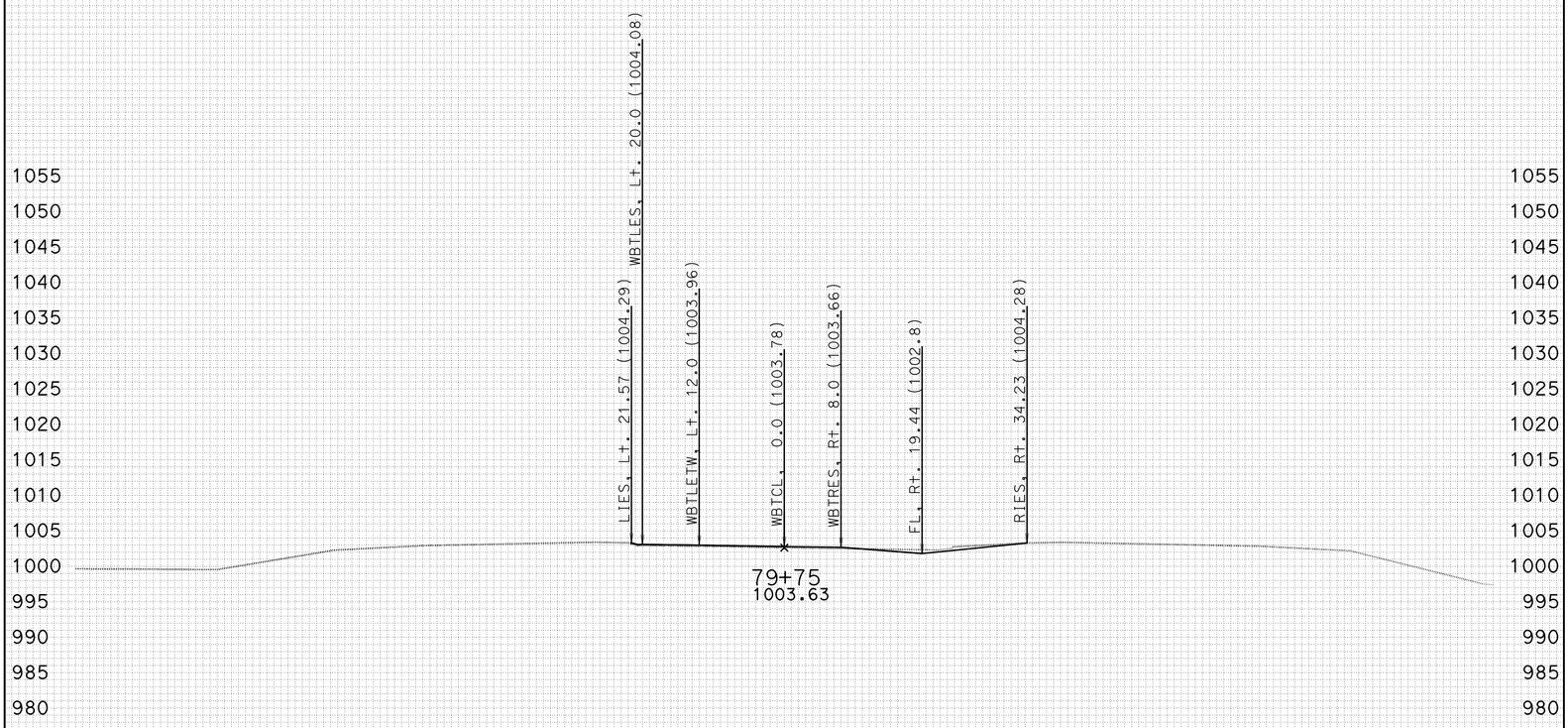

-100 -90 -80 -70 -60 -50 -40 -30 -20 -10 0 10 20 30 40 50 60 70 80 90 100

CREATED BY: J.BAUTISTA DATE: 1/19/2012 ALL DIMENSIONS ARE FEET

KC Project: WH2TR File: D:\UserData\Temp2\WH2TR\WBTRANS\EAR\EARTHWORK\wbtr_sub.ear

PROJECT ID: SLO-46
CONTRACT: 05-330771
DIST/CO/RTE/PM: 05-SLO-46-40.7/46.3

SCALE: 1" = 10' Horiz.
1" = 10' Vert.

WBTRANS1
CROSS SECTIONS
SHEET 30 OF 60

FOR EARTHWORK DEVELOPMENT ONLY

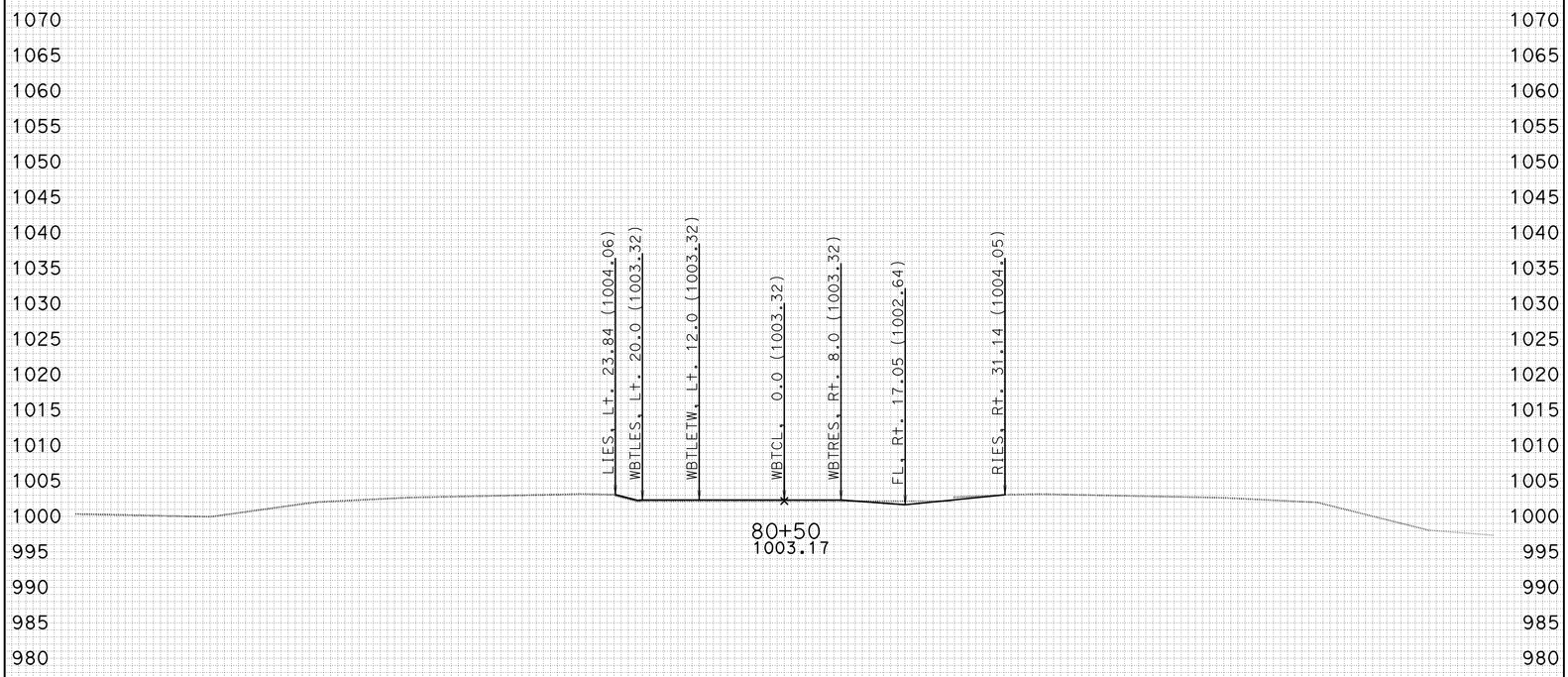

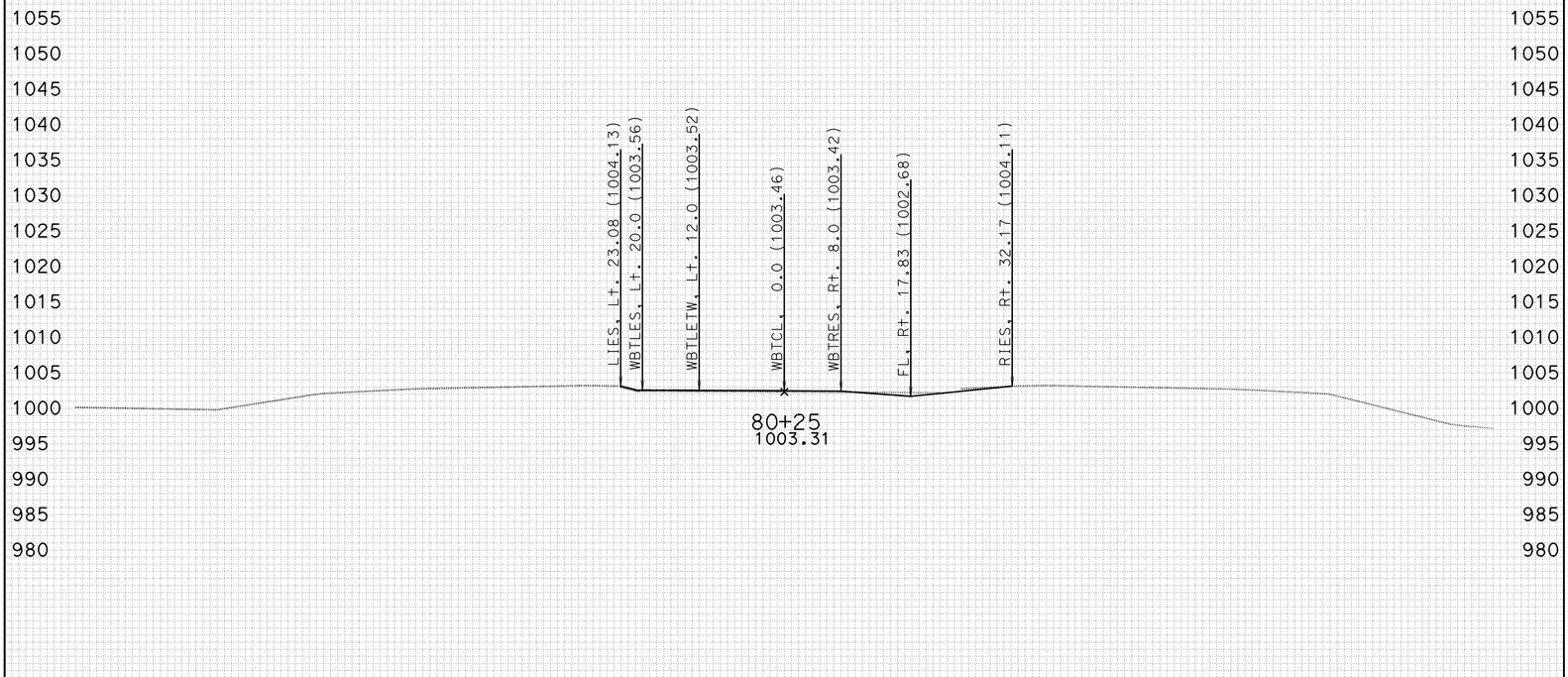

-100 -90 -80 -70 -60 -50 -40 -30 -20 -10 0 10 20 30 40 50 60 70 80 90 100

CREATED BY: J.BAUTISTA DATE: 1/19/2012 ALL DIMENSIONS ARE FEET

KC Project: WH2TR File: D:\UserData\Temp2\WH2TR\WBTRANS\EAR\EARTHWORK\wbtr_sub.ear

PROJECT ID: SLO-46
CONTRACT: 05-330771
DIST/CO/RTE/PM: 05-SLO-46-40.7/46.3

SCALE: 1" = 10' Horiz.
1" = 10' Vert.

WBTRANS1
CROSS SECTIONS
SHEET 31 OF 60

FOR EARTHWORK DEVELOPMENT ONLY

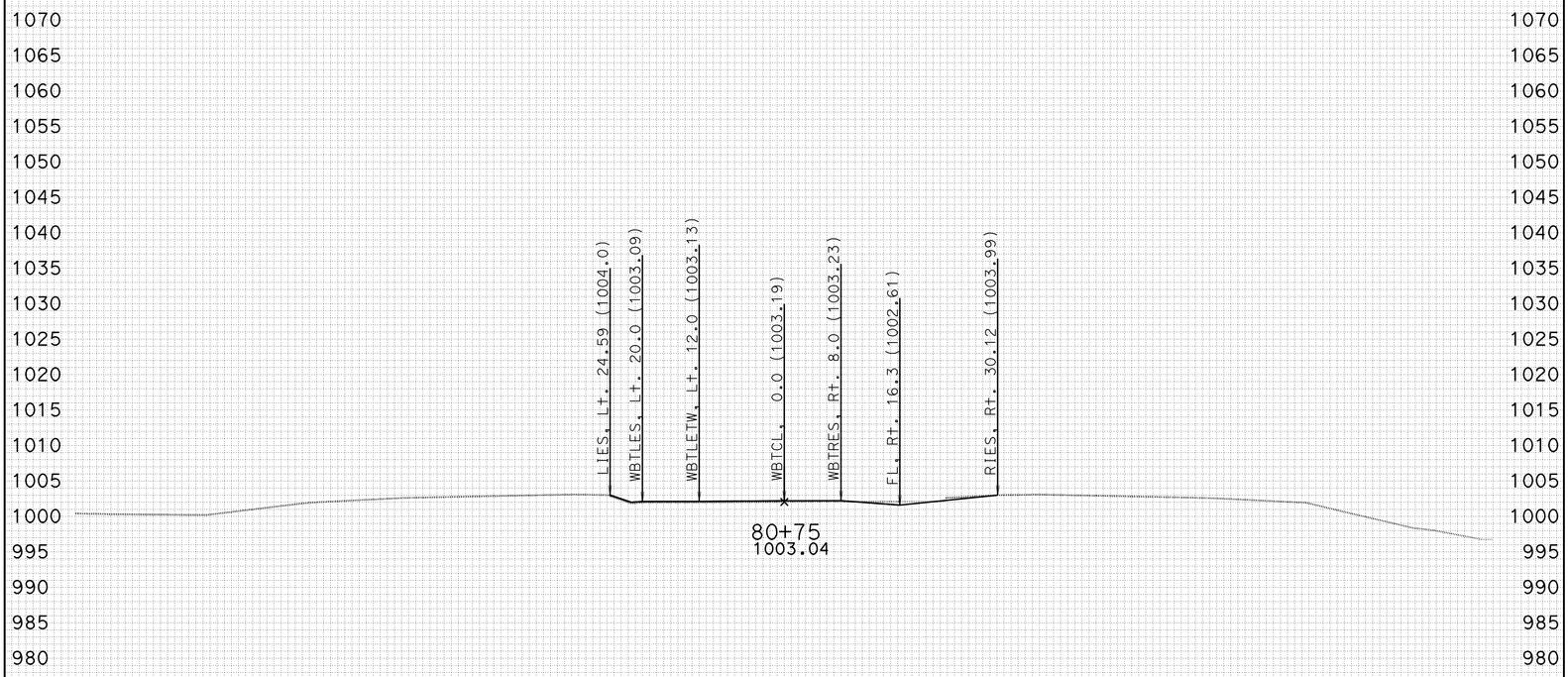

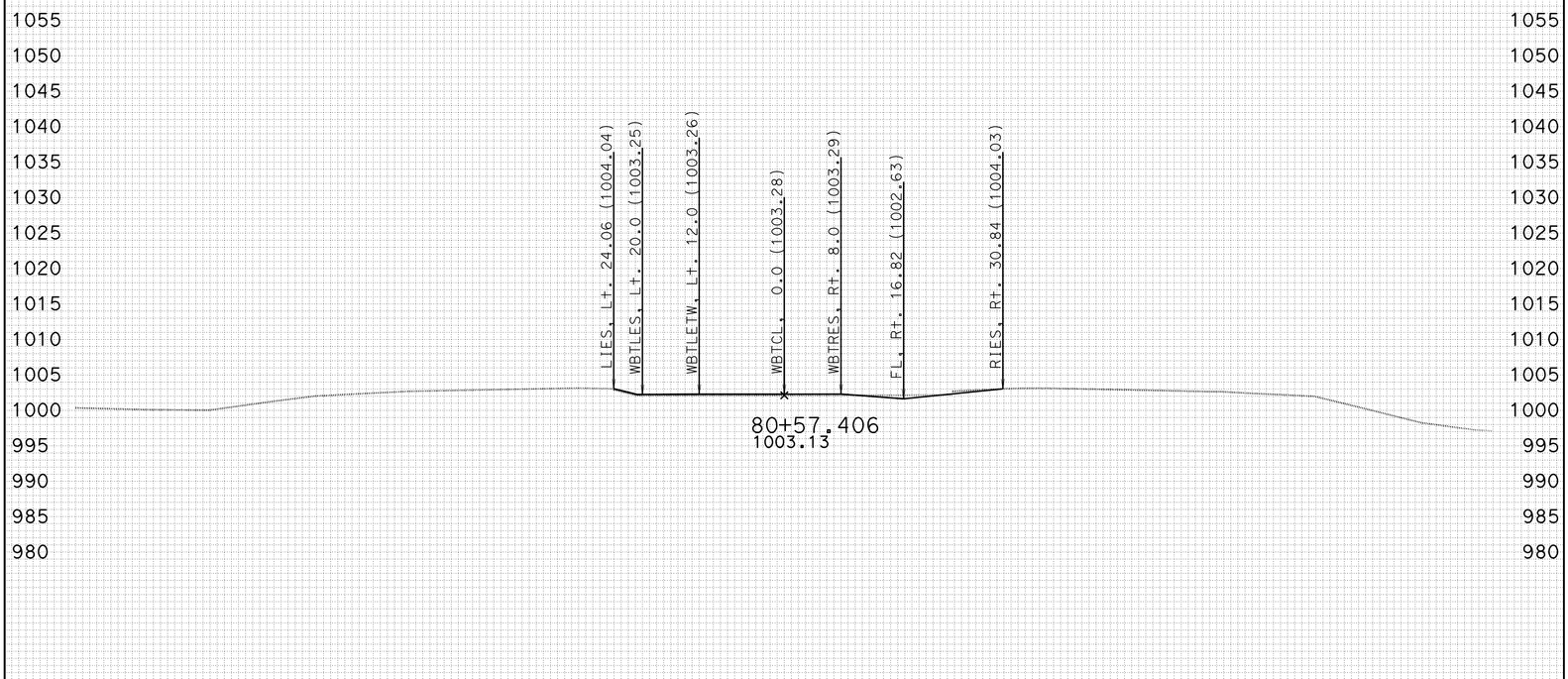

-100 -90 -80 -70 -60 -50 -40 -30 -20 -10 0 10 20 30 40 50 60 70 80 90 100

CREATED BY: J.BAUTISTA DATE: 1/19/2012 ALL DIMENSIONS ARE FEET

KC Project: WH2TR File: D:\UserData\Temp2\WH2TR\WBTRANS\EAR\EARTHWORK\wbtr_sub.ear

PROJECT ID: SLO-46
CONTRACT: 05-330771
DIST/CO/RTE/PM: 05-SLO-46-40.7/46.3

SCALE: 1" = 10' Horiz.
1" = 10' Vert.

WBTRANS1
CROSS SECTIONS
SHEET 32 OF 60

FOR EARTHWORK DEVELOPMENT ONLY



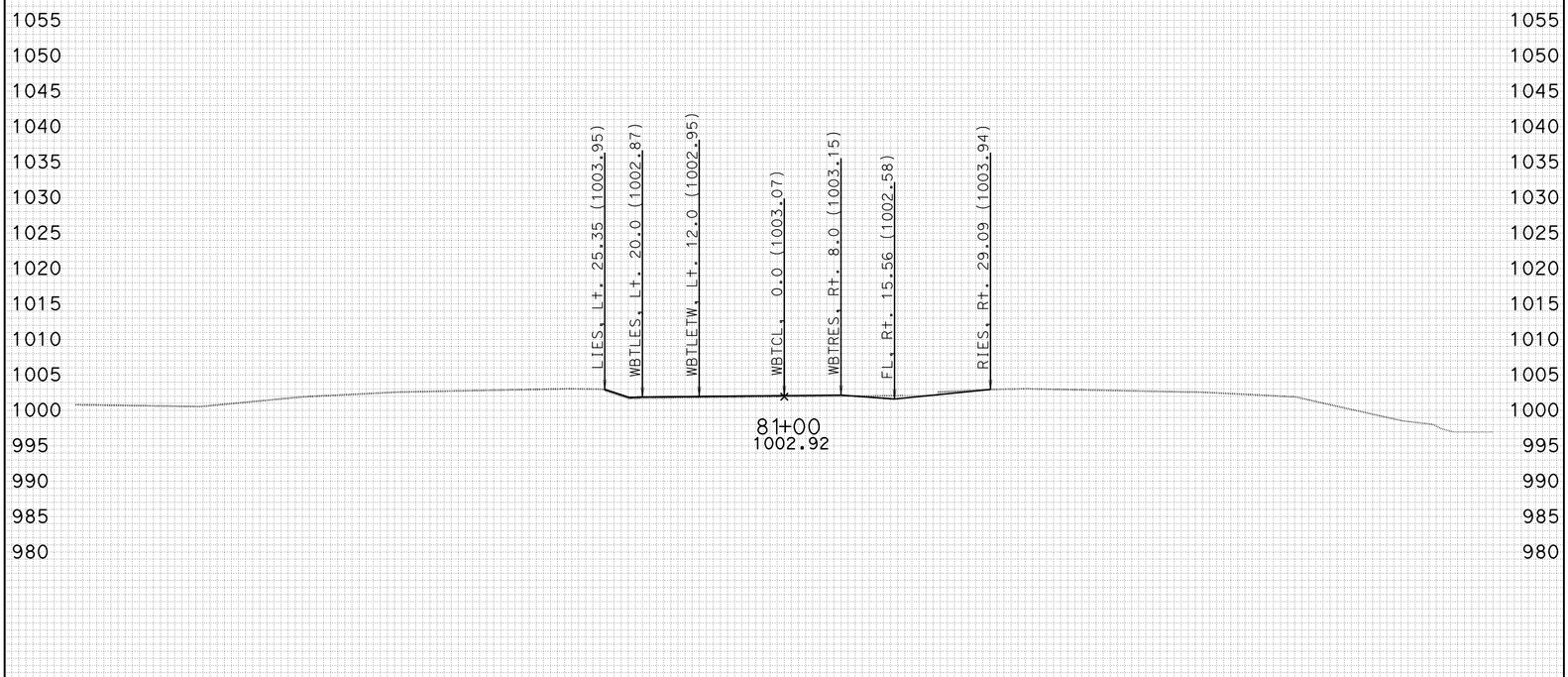

-100 -90 -80 -70 -60 -50 -40 -30 -20 -10 0 10 20 30 40 50 60 70 80 90 100

CREATED BY: J.BAUTISTA DATE: 1/19/2012 ALL DIMENSIONS ARE FEET

KC Project: WH2TR File: D:\UserData\Temp2\WH2TR\WBTRANS\EAR\EARTHWORK\wbtr_sub.ear

PROJECT ID: SLO-46
CONTRACT: 05-330771
DIST/CO/RTE/PM: 05-SLO-46-40.7/46.3

SCALE: 1" = 10' Horiz.
1" = 10' Vert.

WBTRANS1
CROSS SECTIONS
SHEET 33 OF 60

FOR EARTHWORK DEVELOPMENT ONLY



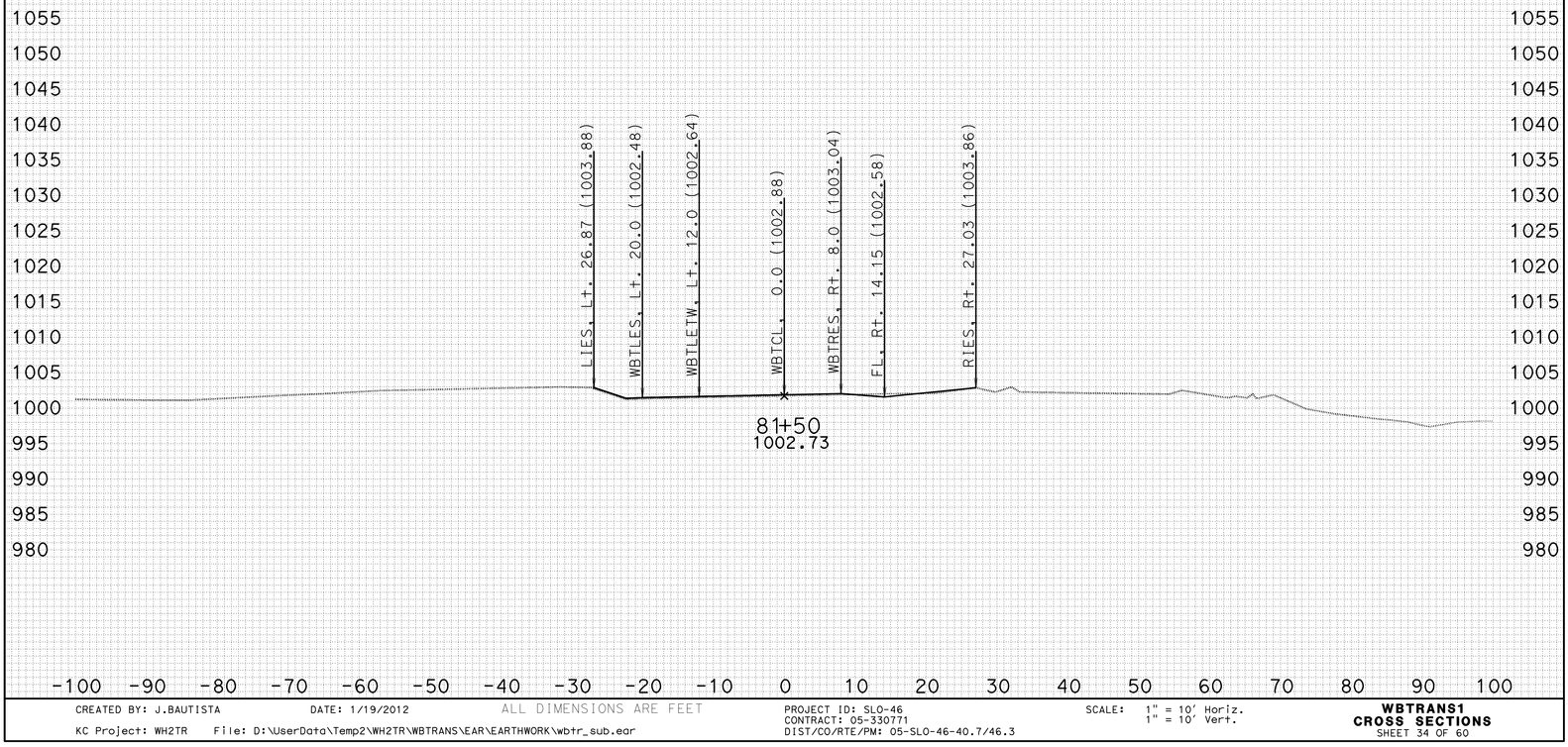

CREATED BY: J.BAUTISTA DATE: 1/19/2012 ALL DIMENSIONS ARE FEET

KC Project: WH2TR File: D:\UserData\Temp2\WH2TR\WBTRANS\EAR\EARTHWORK\wbtr_sub.ear

PROJECT ID: SLO-46
CONTRACT: 05-330771
DIST/CO/RTE/PM: 05-SLO-46-40.7/46.3

SCALE: 1" = 10' Horiz.
1" = 10' Vert.

WBTRANS1
CROSS SECTIONS
SHEET 34 OF 60

FOR EARTHWORK DEVELOPMENT ONLY

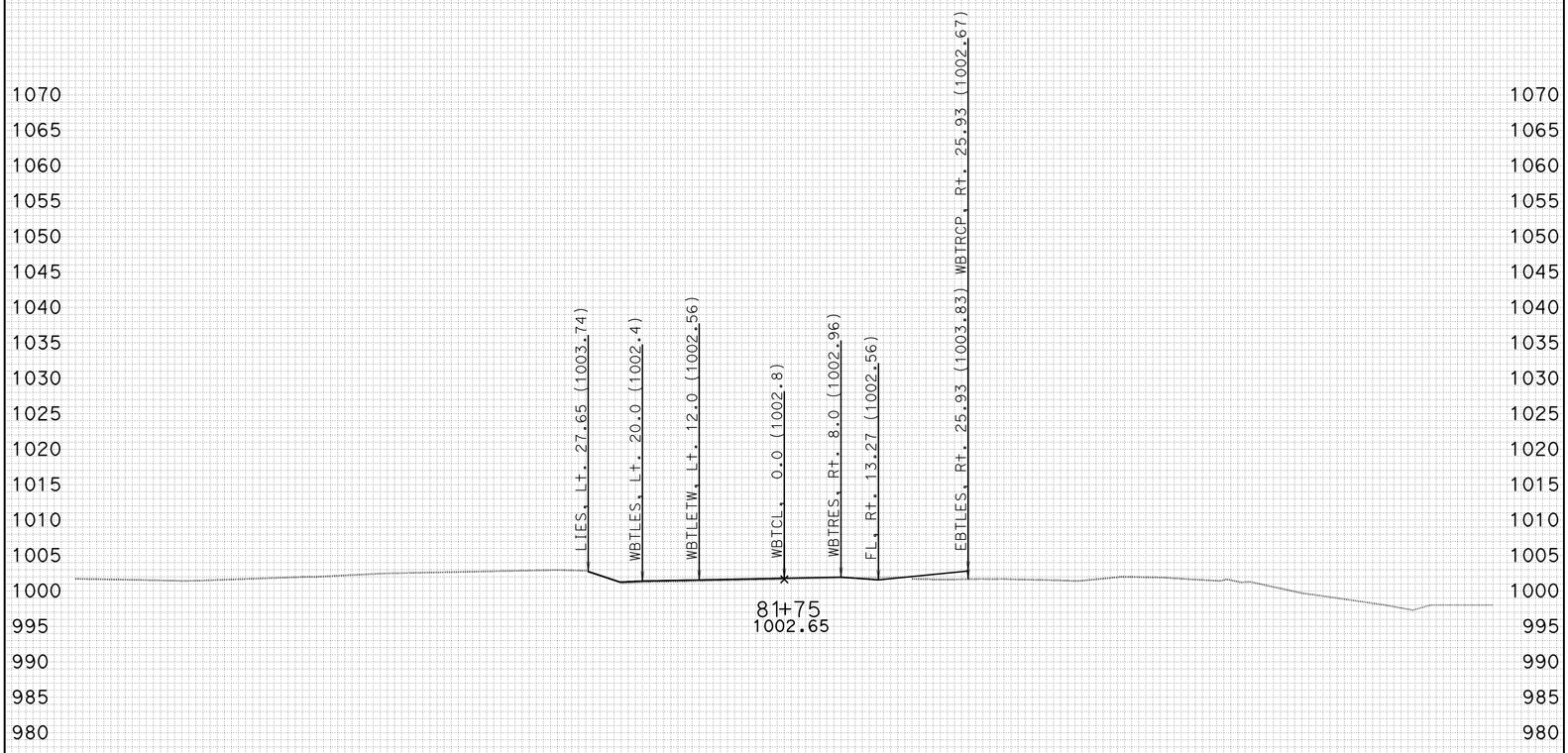



-100 -90 -80 -70 -60 -50 -40 -30 -20 -10 0 10 20 30 40 50 60 70 80 90 100

CREATED BY: J.BAUTISTA DATE: 1/19/2012 ALL DIMENSIONS ARE FEET

KC Project: WH2TR File: D:\UserData\Temp2\WH2TR\WBTRANS\EAR\EARTHWORK\wbtr_sub.ear

PROJECT ID: SLO-46
CONTRACT: 05-330771
DIST/CO/RTE/PM: 05-SLO-46-40.7/46.3

SCALE: 1" = 10' Horiz.
1" = 10' Vert.

WBTRANS1
CROSS SECTIONS
SHEET 35 OF 60

FOR EARTHWORK DEVELOPMENT ONLY

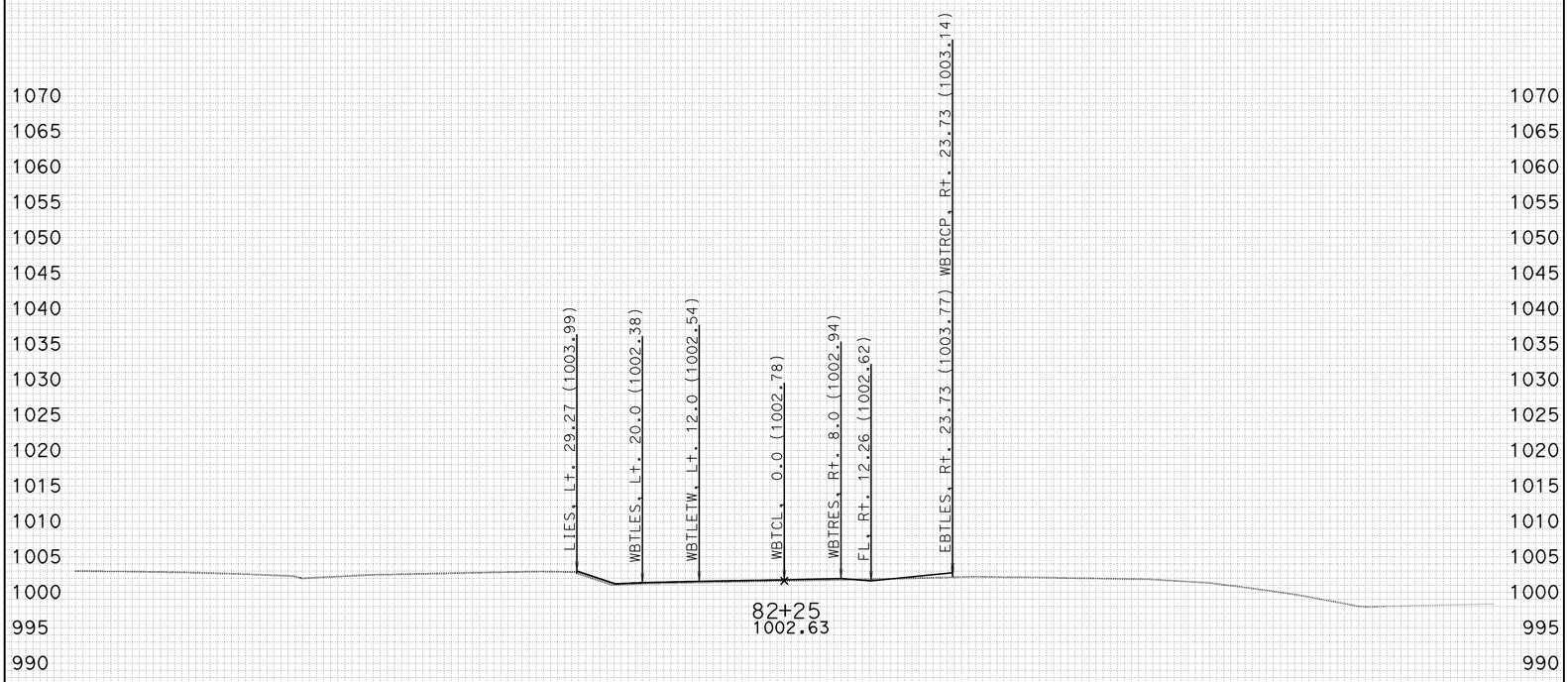

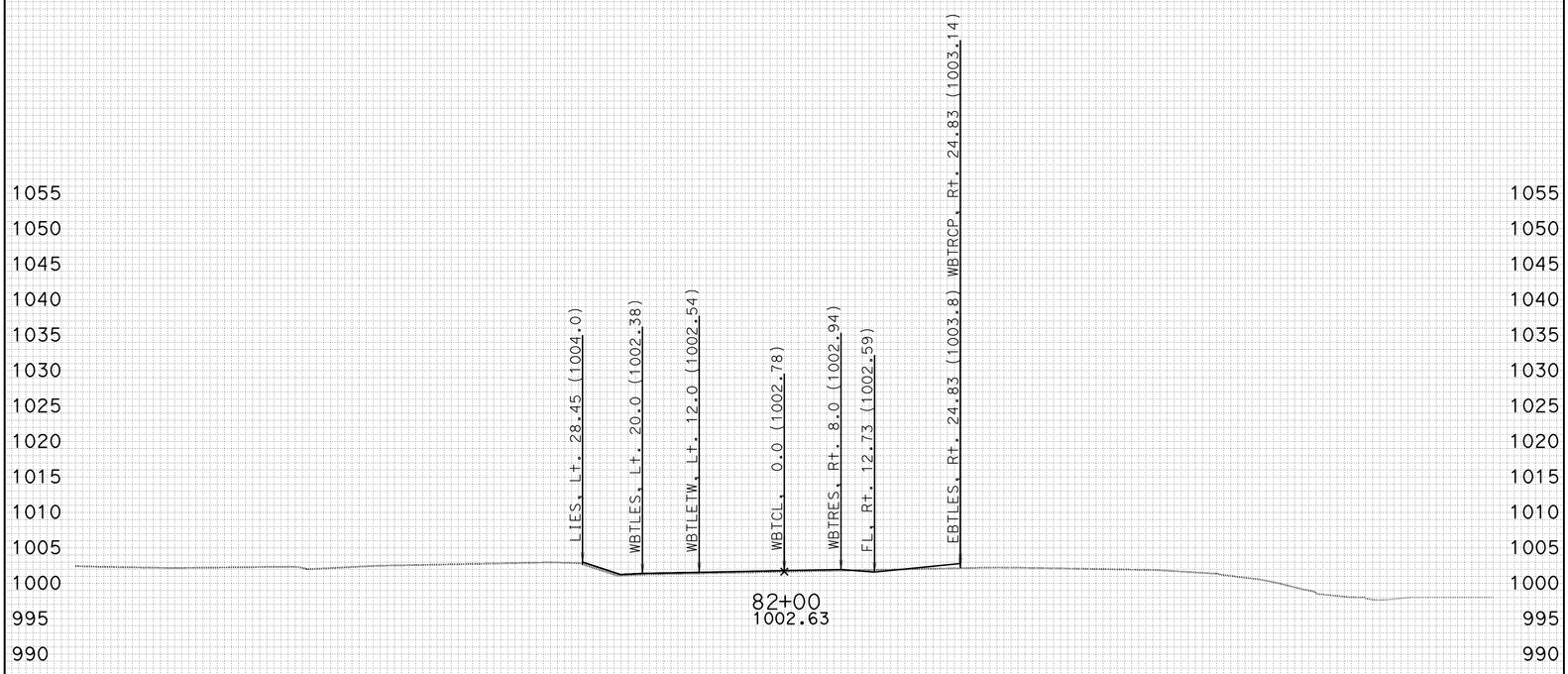

-100 -90 -80 -70 -60 -50 -40 -30 -20 -10 0 10 20 30 40 50 60 70 80 90 100

CREATED BY: J.BAUTISTA DATE: 1/19/2012 ALL DIMENSIONS ARE FEET

KC Project: WH2TR File: D:\UserData\Temp2\WH2TR\WBTRANS\EAR\EARTHWORK\wbtr_sub.ear

PROJECT ID: SLO-46
CONTRACT: 05-330771
DIST/CO/RTE/PM: 05-SLO-46-40.7/46.3

SCALE: 1" = 10' Horiz.
1" = 10' Vert.

WBTRANS1
CROSS SECTIONS
SHEET 36 OF 60

FOR EARTHWORK DEVELOPMENT ONLY

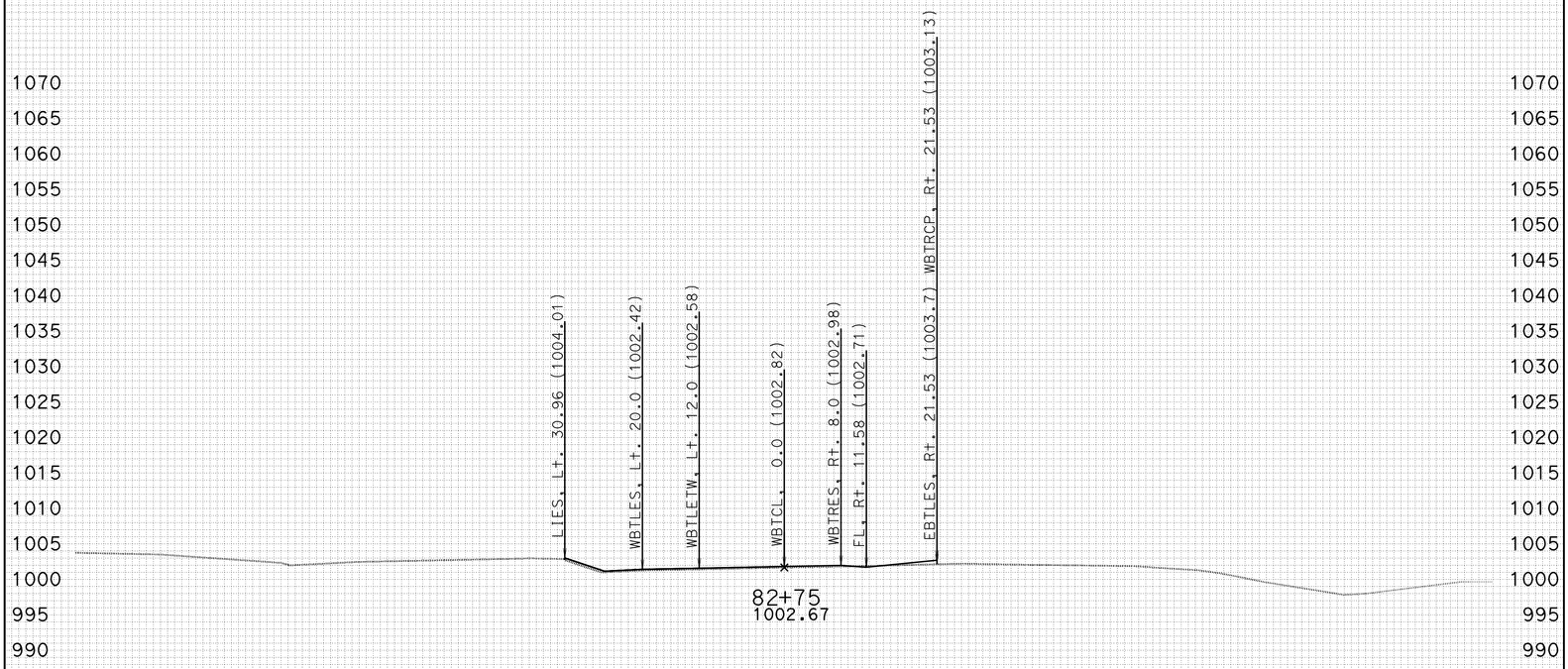

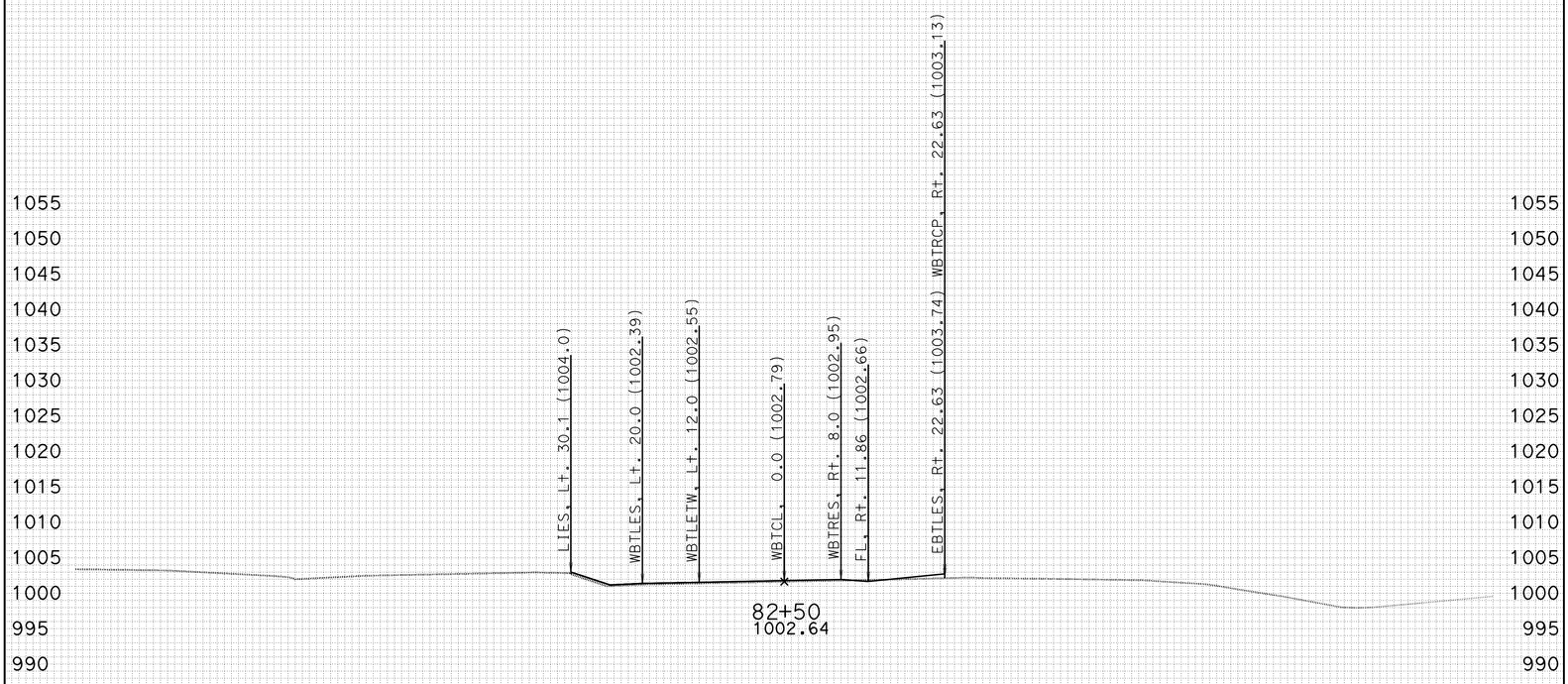

-100 -90 -80 -70 -60 -50 -40 -30 -20 -10 0 10 20 30 40 50 60 70 80 90 100

CREATED BY: J.BAUTISTA DATE: 1/19/2012 ALL DIMENSIONS ARE FEET

KC Project: WH2TR File: D:\UserData\Temp2\WH2TR\WBTRANS\EAR\EARTHWORK\wbtr_sub.ear

PROJECT ID: SLO-46
CONTRACT: 05-330771
DIST/CO/RTE/PM: 05-SLO-46-40.7/46.3

SCALE: 1" = 10' Horiz.
1" = 10' Vert.

WBTRANS1
CROSS SECTIONS
SHEET 37 OF 60

FOR EARTHWORK DEVELOPMENT ONLY

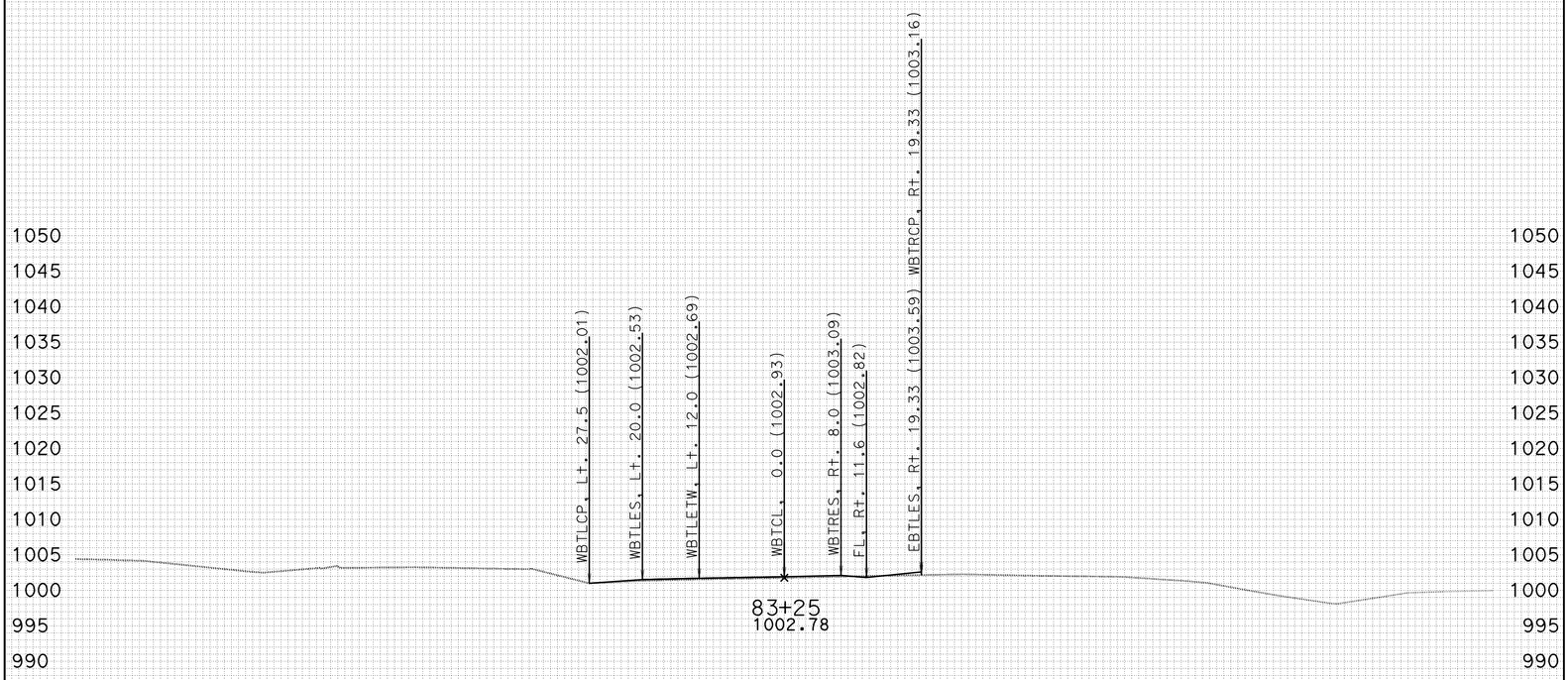

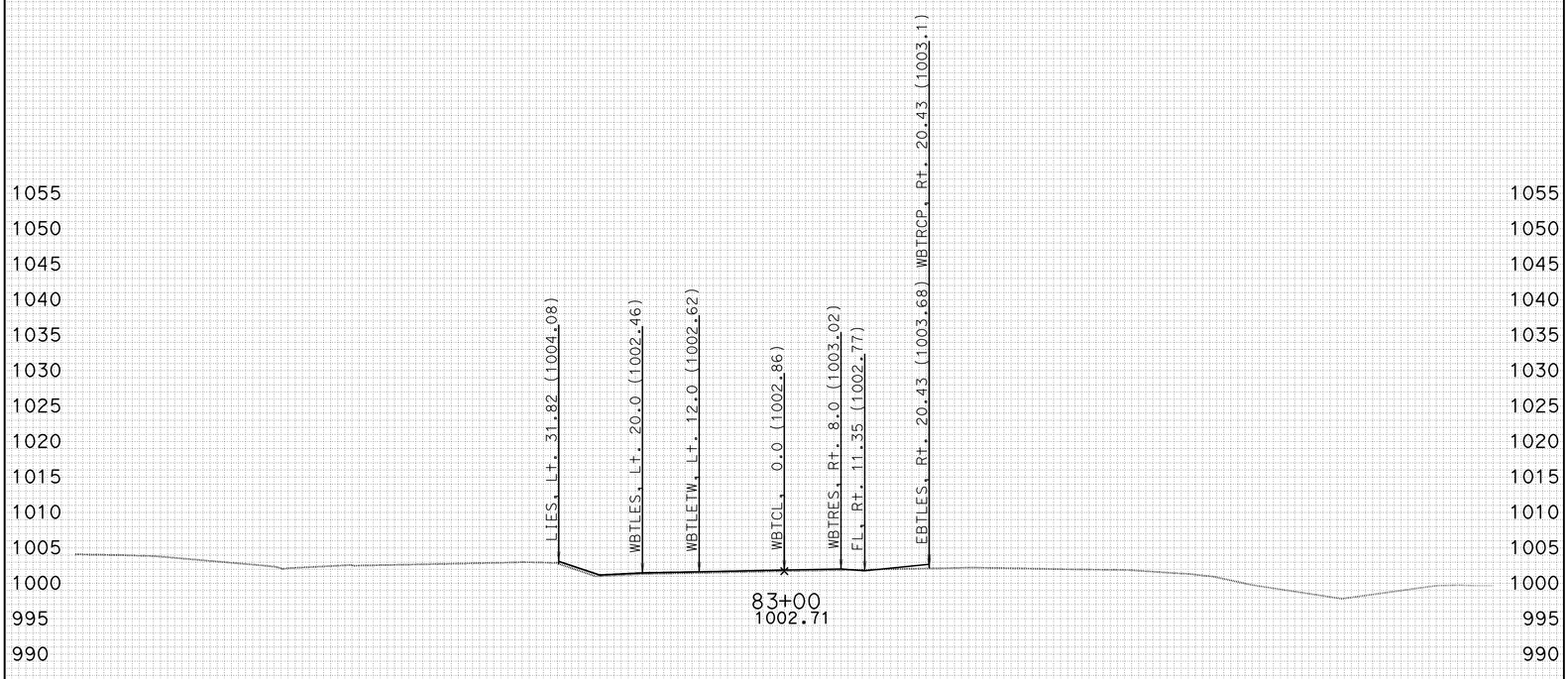

-100 -90 -80 -70 -60 -50 -40 -30 -20 -10 0 10 20 30 40 50 60 70 80 90 100

CREATED BY: J.BAUTISTA DATE: 1/19/2012 ALL DIMENSIONS ARE FEET

KC Project: WH2TR File: D:\UserData\Temp2\WH2TR\WBTRANS\EAR\EARTHWORK\wbtr_sub.ear

PROJECT ID: SLO-46
CONTRACT: 05-330771
DIST/CO/RTE/PM: 05-SLO-46-40.7/46.3

SCALE: 1" = 10' Horiz.
1" = 10' Vert.

WBTRANS1
CROSS SECTIONS
SHEET 38 OF 60

FOR EARTHWORK DEVELOPMENT ONLY



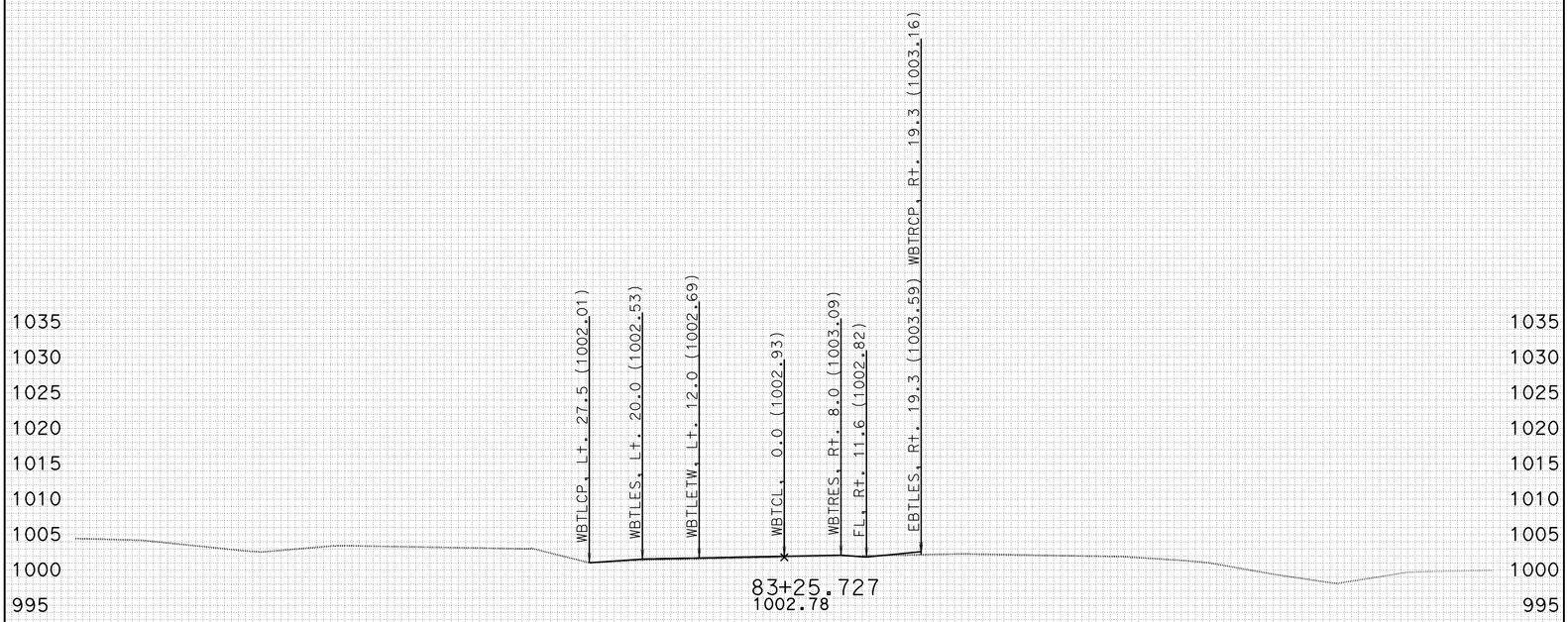

-100 -90 -80 -70 -60 -50 -40 -30 -20 -10 0 10 20 30 40 50 60 70 80 90 100

CREATED BY: J.BAUTISTA DATE: 1/19/2012 ALL DIMENSIONS ARE FEET

KC Project: WH2TR File: D:\UserData\Temp2\WH2TR\WBTRANS\EAR\EARTHWORK\wbtr_sub.ear

PROJECT ID: SLO-46
CONTRACT: 05-330771
DIST/CO/RTE/PM: 05-SLO-46-40.7/46.3

SCALE: 1" = 10' Horiz.
1" = 10' Vert.

WBTRANS1
CROSS SECTIONS
SHEET 39 OF 60

FOR EARTHWORK DEVELOPMENT ONLY

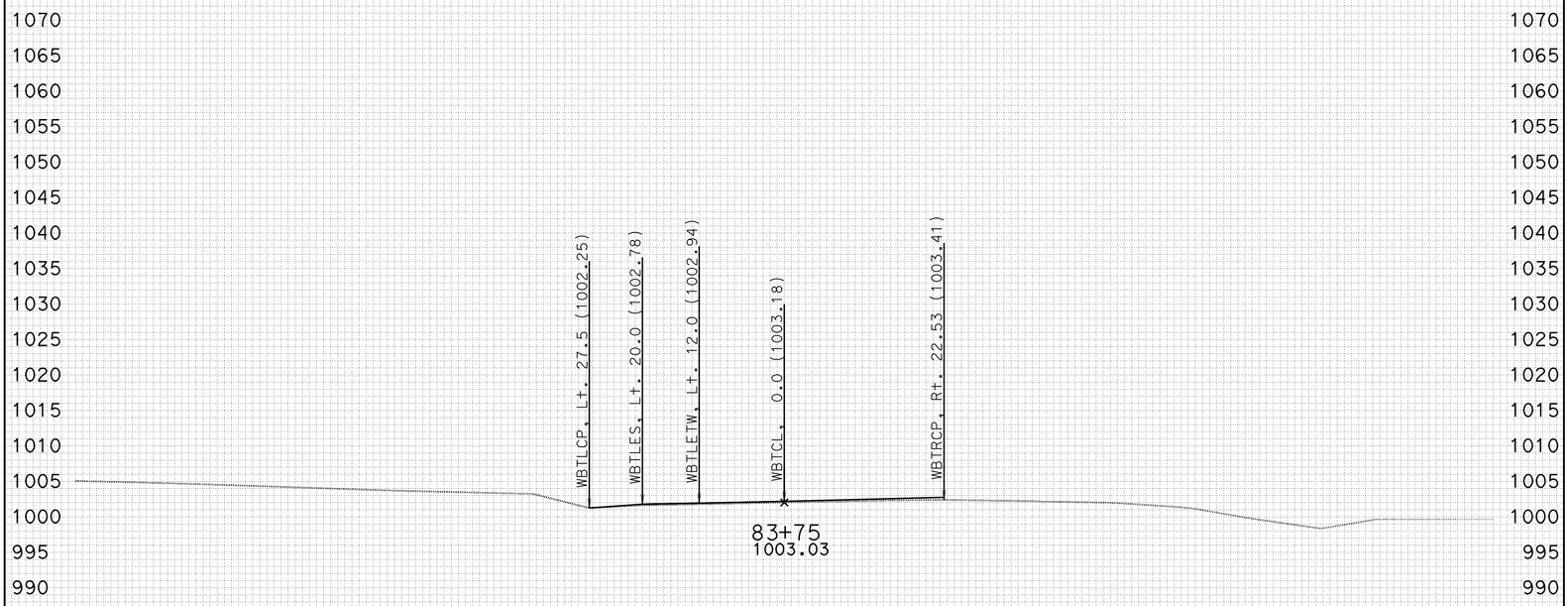

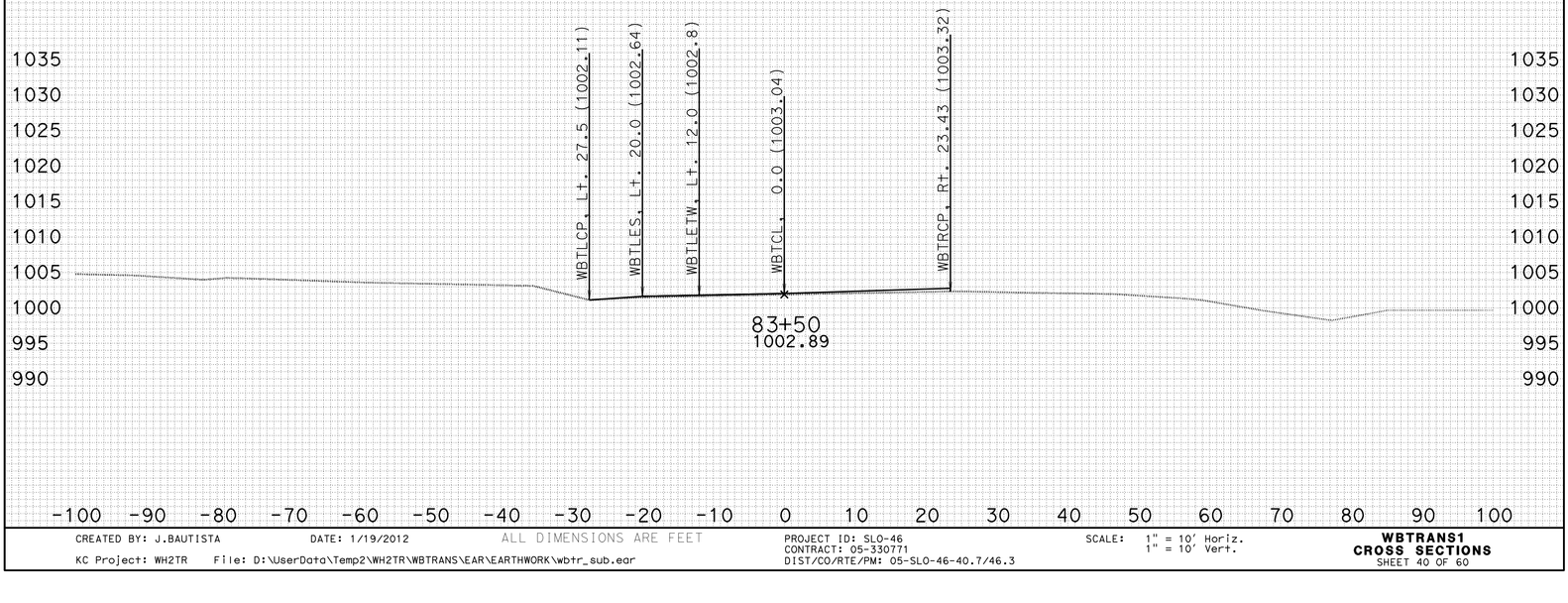

-100 -90 -80 -70 -60 -50 -40 -30 -20 -10 0 10 20 30 40 50 60 70 80 90 100

CREATED BY: J.BAUTISTA DATE: 1/19/2012 ALL DIMENSIONS ARE FEET

KC Project: WH2TR File: D:\UserData\Temp2\WH2TR\WBTRANS\EAR\EARTHWORK\wbtr_sub.ear

PROJECT ID: SLO-46
CONTRACT: 05-330771
DIST/CO/RTE/PM: 05-SLO-46-40.7/46.3

SCALE: 1" = 10' Horiz.
1" = 10' Vert.

WBTRANS1
CROSS SECTIONS
SHEET 40 OF 60

FOR EARTHWORK DEVELOPMENT ONLY

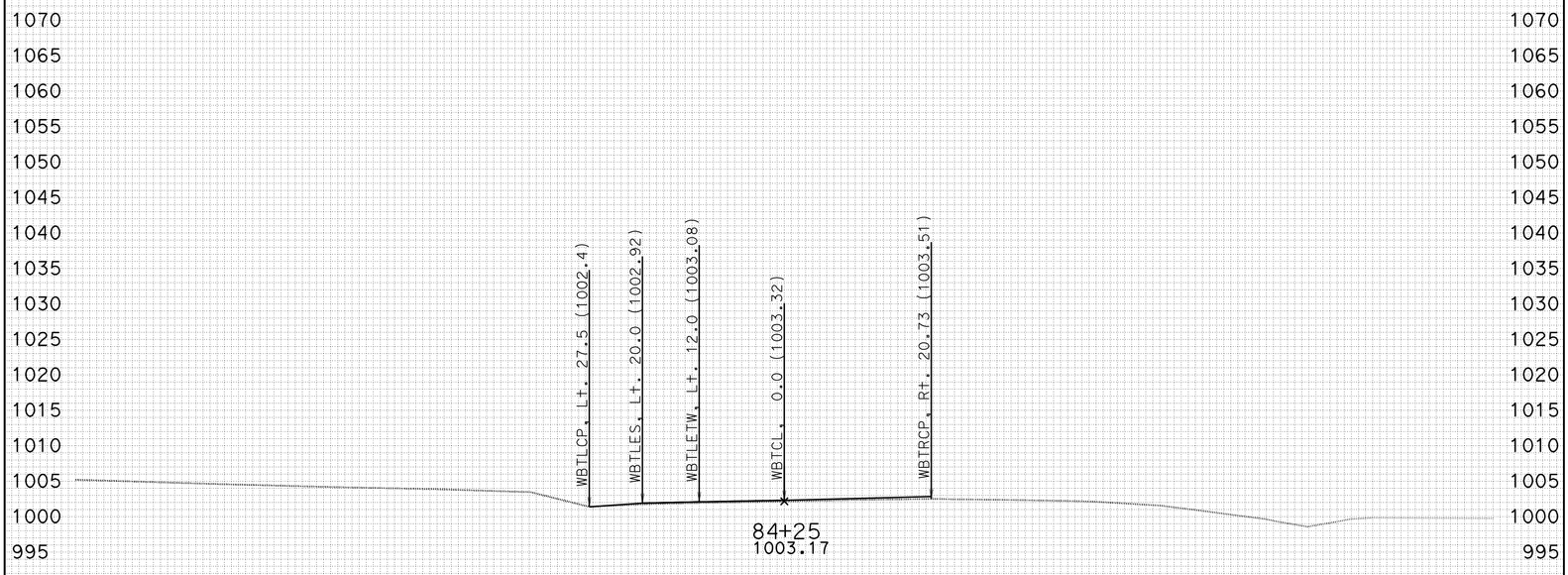

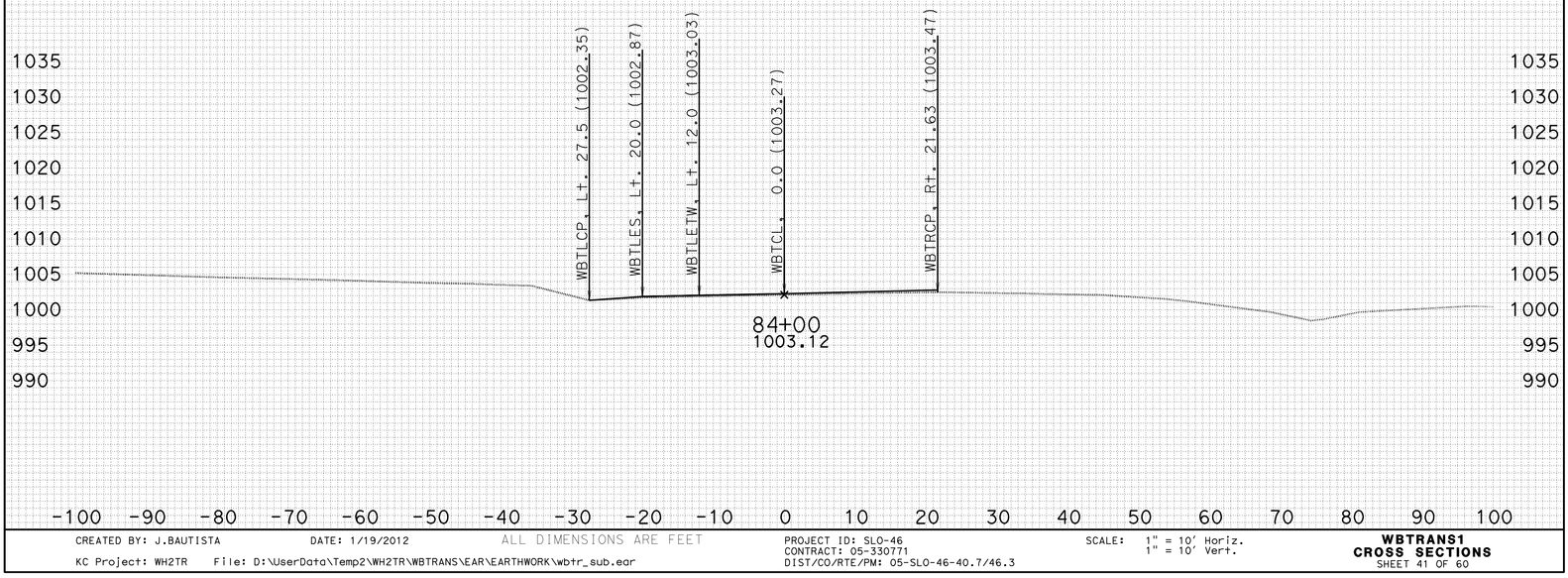

-100 -90 -80 -70 -60 -50 -40 -30 -20 -10 0 10 20 30 40 50 60 70 80 90 100

CREATED BY: J.BAUTISTA DATE: 1/19/2012 ALL DIMENSIONS ARE FEET

KC Project: WH2TR File: D:\UserData\Temp2\WH2TR\WBTRANS\EAR\EARTHWORK\wbtr_sub.ear

PROJECT ID: SLO-46
CONTRACT: 05-330771
DIST/CO/RTE/PM: 05-SLO-46-40.7/46.3

SCALE: 1" = 10' Horiz.
1" = 10' Vert.

WBTRANS1
CROSS SECTIONS
SHEET 41 OF 60

FOR EARTHWORK DEVELOPMENT ONLY

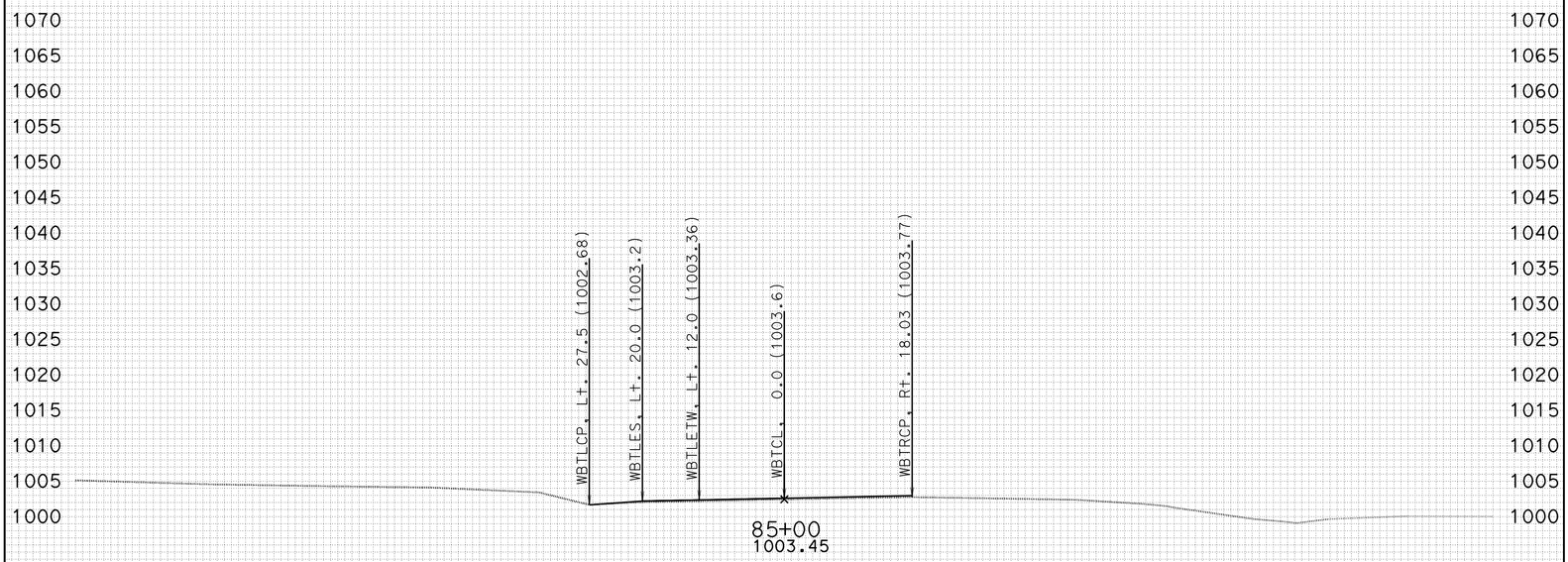

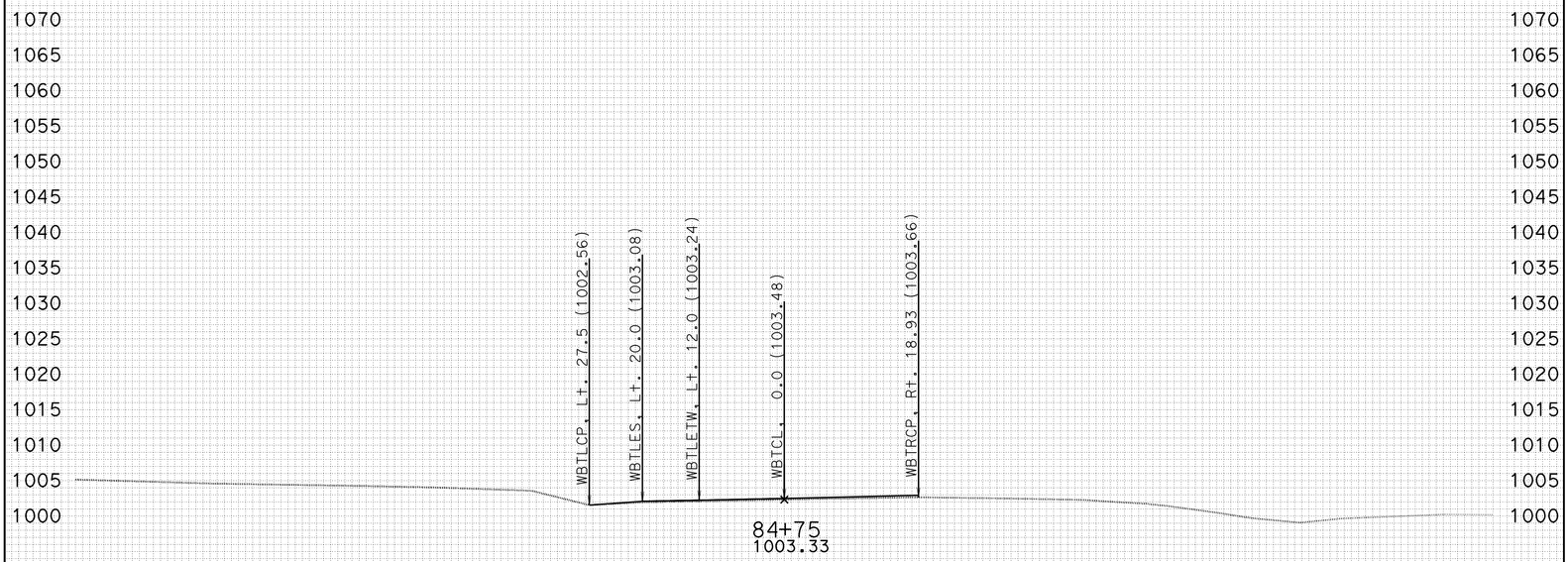

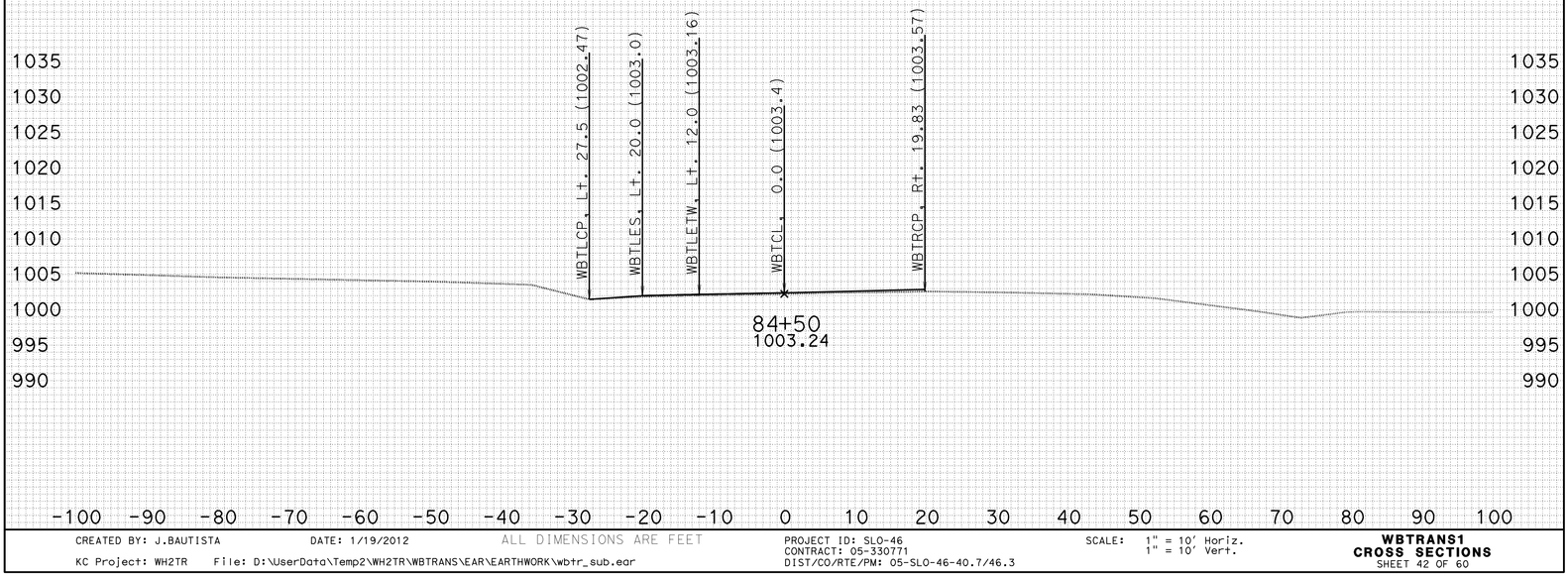

CREATED BY: J.BAUTISTA DATE: 1/19/2012 ALL DIMENSIONS ARE FEET

KC Project: WH2TR File: D:\UserData\Temp2\WH2TR\WBTRANS\EAR\EARTHWORK\wbtr_sub.ear

PROJECT ID: SLO-46
CONTRACT: 05-330771
DIST/CO/RTE/PM: 05-SLO-46-40.7/46.3

SCALE: 1" = 10' Horiz.
1" = 10' Vert.

WBTRANS1
CROSS SECTIONS
SHEET 42 OF 60

FOR EARTHWORK DEVELOPMENT ONLY

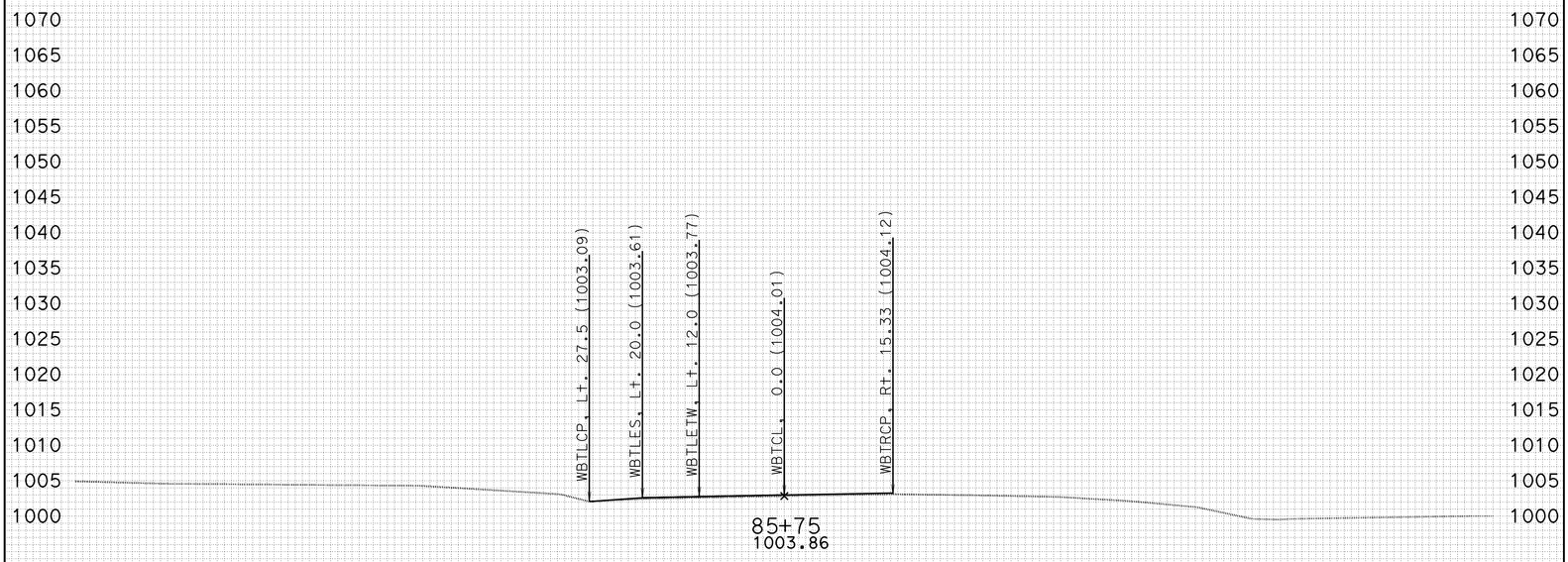

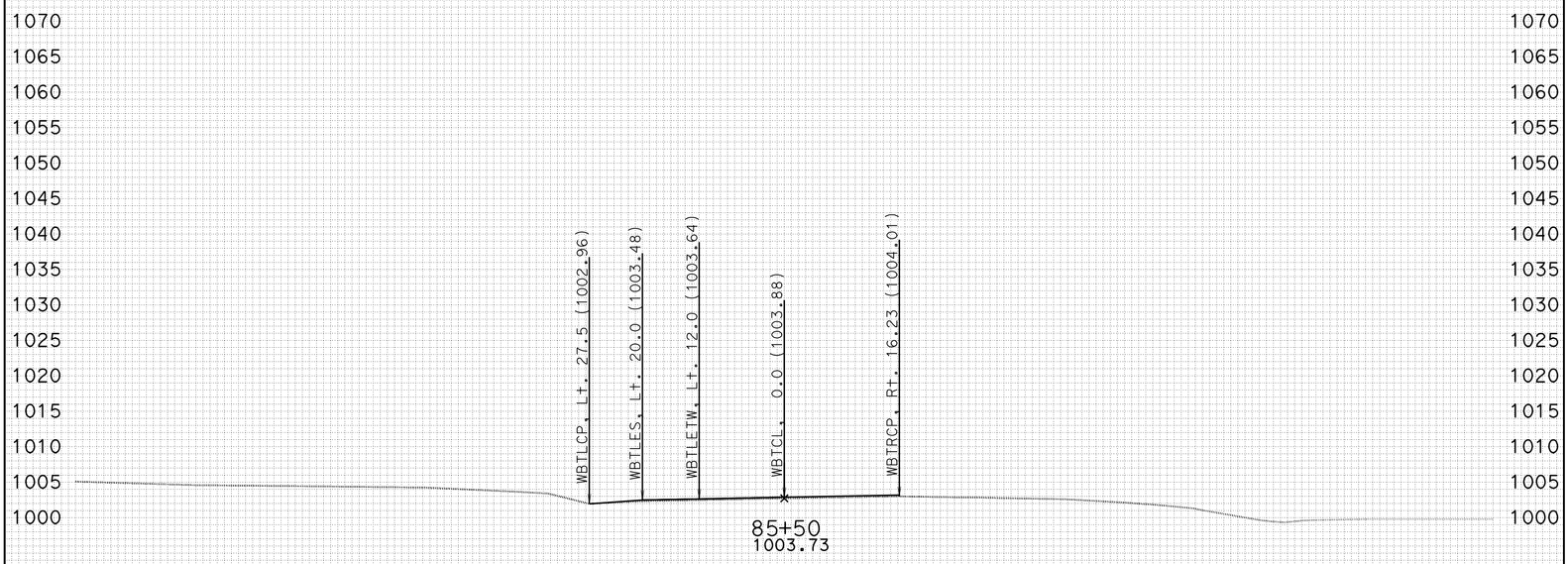

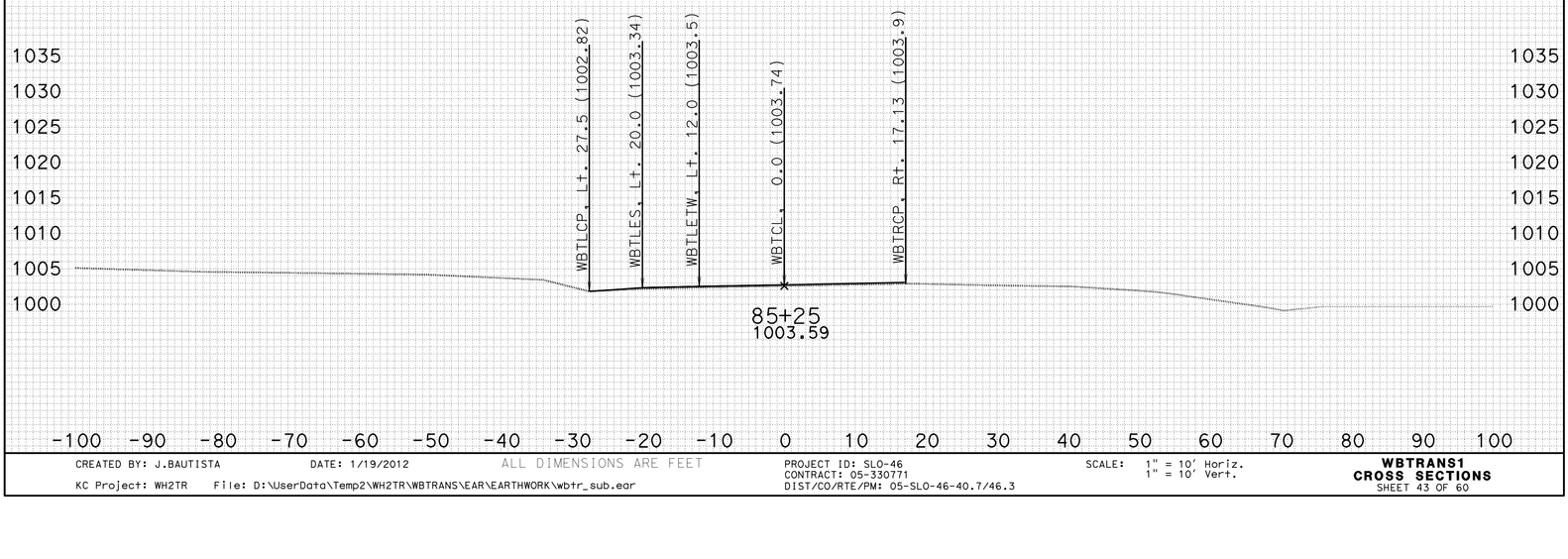

CREATED BY: J.BAUTISTA DATE: 1/19/2012 ALL DIMENSIONS ARE FEET

KC Project: WH2TR File: D:\UserData\Temp2\WH2TR\WBTRANS\EAR\EARTHWORK\wbtr_sub.ear

PROJECT ID: SLO-46
CONTRACT: 05-330771
DIST/CO/RTE/PM: 05-SLO-46-40.7/46.3

SCALE: 1" = 10' Horiz.
1" = 10' Vert.

WBTRANS1
CROSS SECTIONS
SHEET 43 OF 60

FOR EARTHWORK DEVELOPMENT ONLY

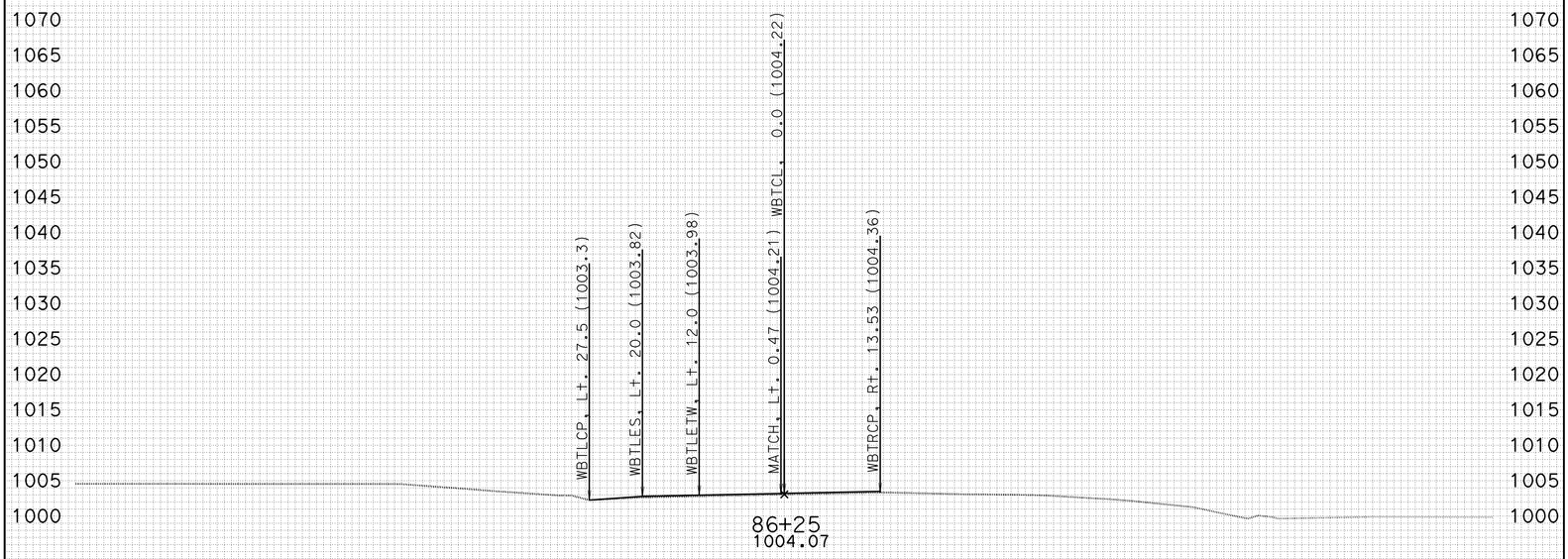



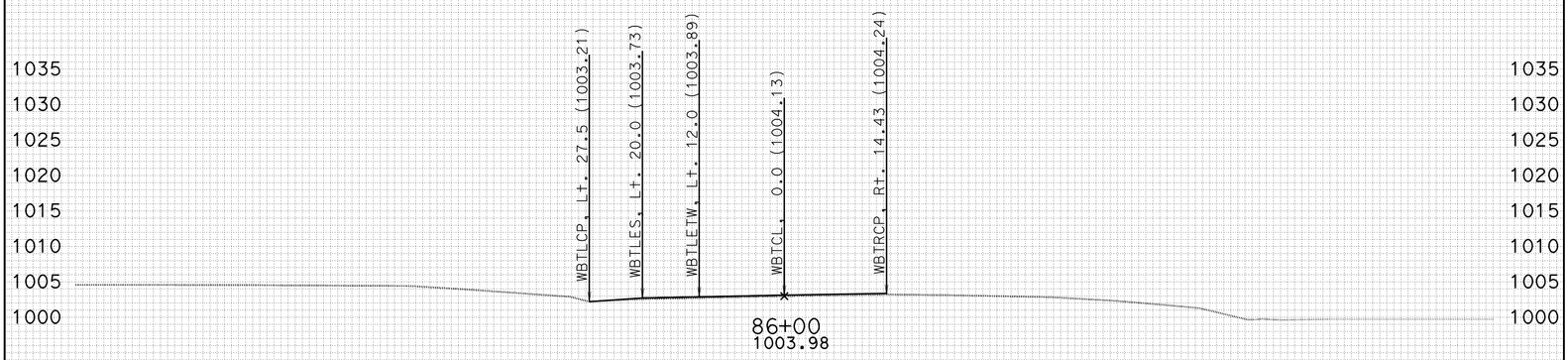

-100 -90 -80 -70 -60 -50 -40 -30 -20 -10 0 10 20 30 40 50 60 70 80 90 100

CREATED BY: J.BAUTISTA DATE: 1/19/2012 ALL DIMENSIONS ARE FEET

KC Project: WH2TR File: D:\UserData\Temp2\WH2TR\WBTRANS\EAR\EARTHWORK\wbtr_sub.ear

PROJECT ID: SLO-46
CONTRACT: 05-330771
DIST/CO/RTE/PM: 05-SLO-46-40.7/46.3

SCALE: 1" = 10' Horiz.
1" = 10' Vert.

WBTRANS1
CROSS SECTIONS
SHEET 44 OF 60

FOR EARTHWORK DEVELOPMENT ONLY

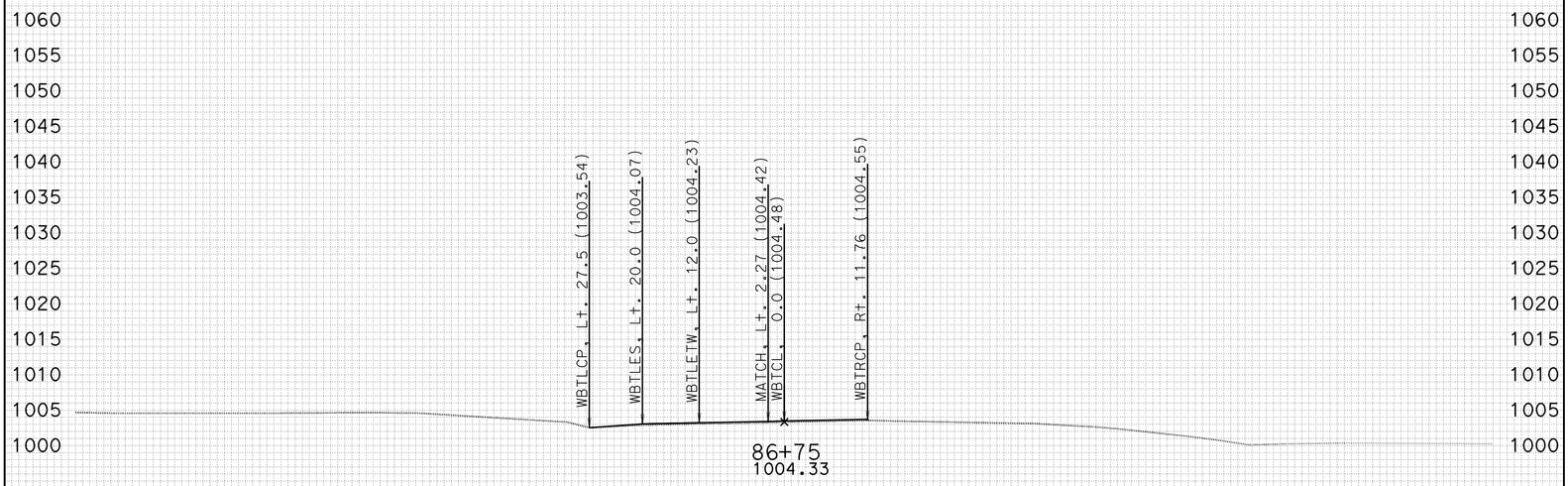

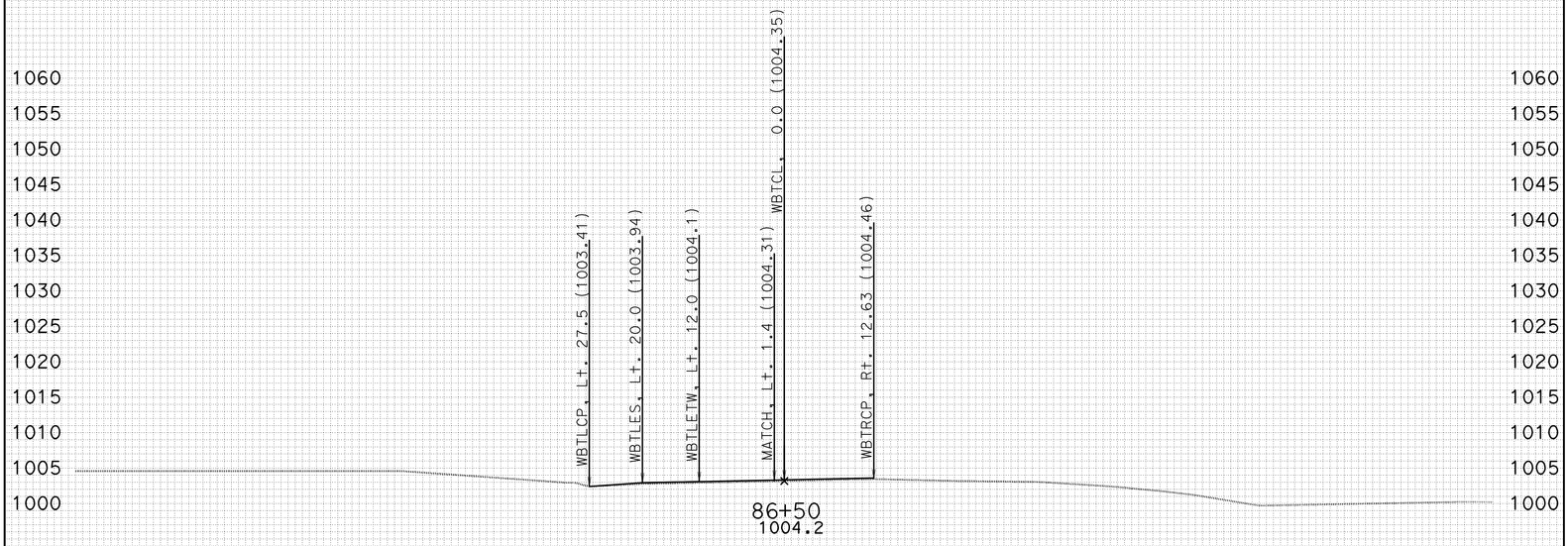



-100 -90 -80 -70 -60 -50 -40 -30 -20 -10 0 10 20 30 40 50 60 70 80 90 100

CREATED BY: J.BAUTISTA DATE: 1/19/2012 ALL DIMENSIONS ARE FEET

KC Project: WH2TR File: D:\UserData\Temp2\WH2TR\WBTRANS\EAR\EARTHWORK\wbtr_sub.ear

PROJECT ID: SLO-46
CONTRACT: 05-330771
DIST/CO/RTE/PM: 05-SLO-46-40.7/46.3

SCALE: 1" = 10' Horiz.
1" = 10' Vert.

WBTRANS1
CROSS SECTIONS
SHEET 45 OF 60

FOR EARTHWORK DEVELOPMENT ONLY

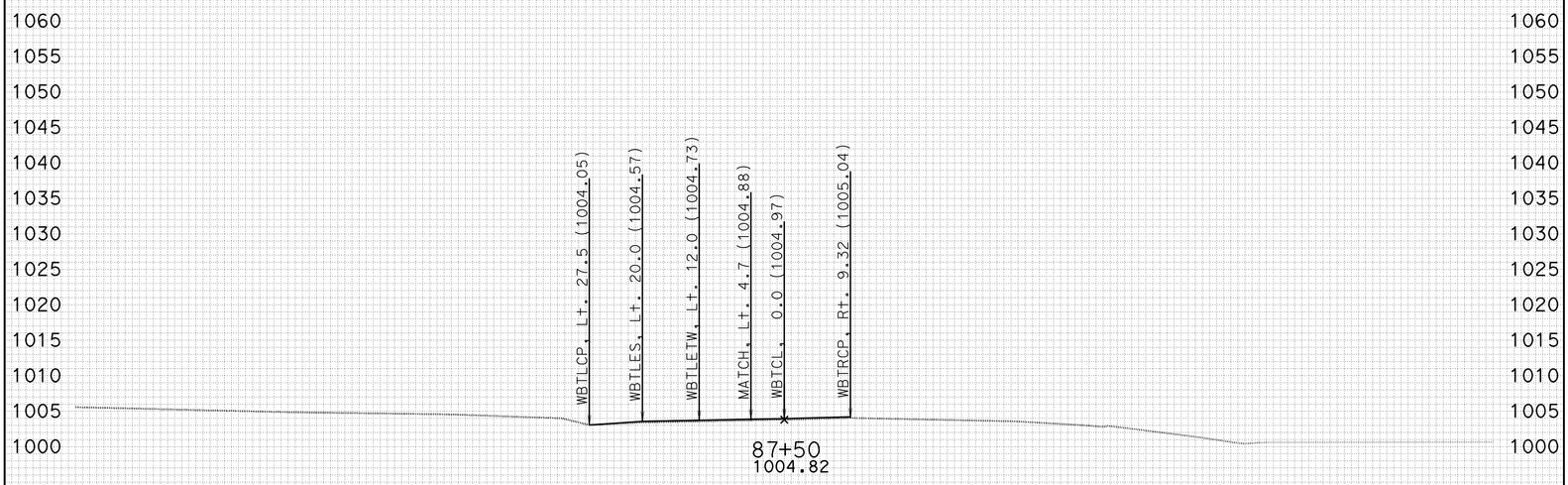

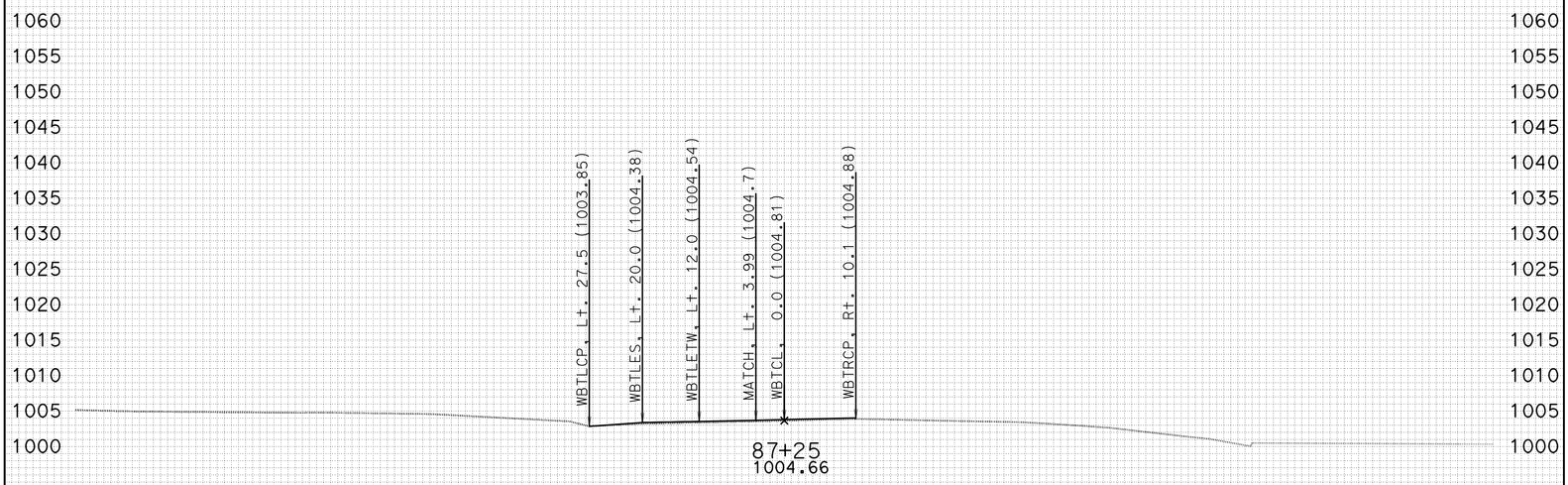

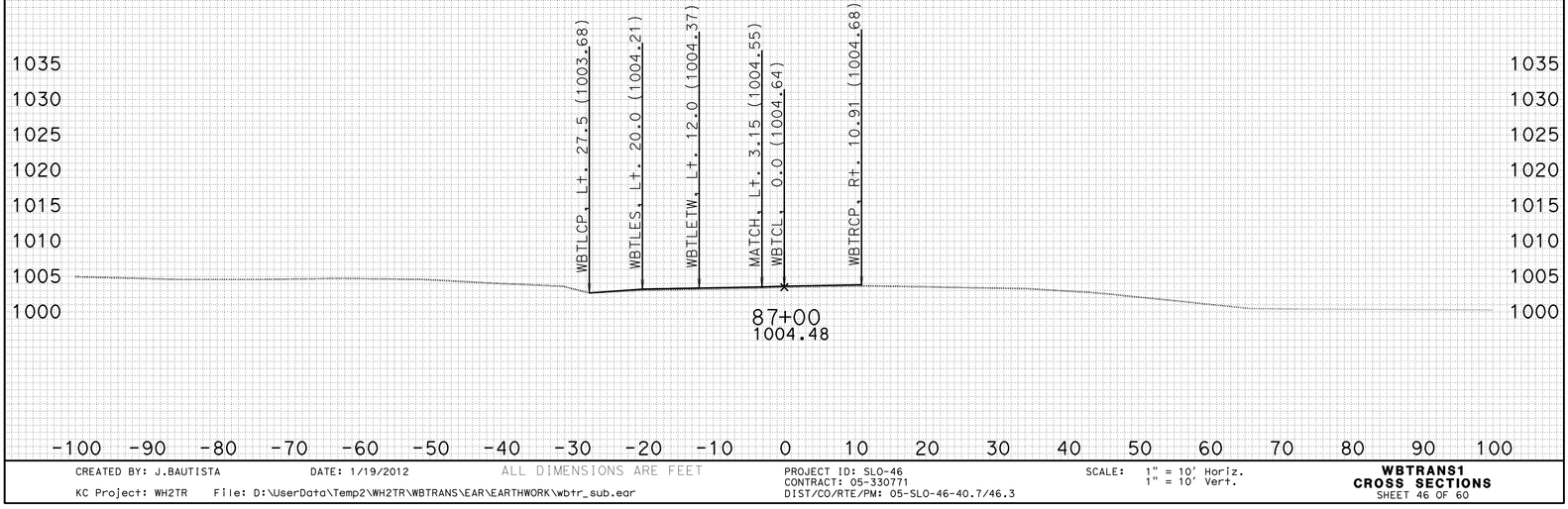

-100 -90 -80 -70 -60 -50 -40 -30 -20 -10 0 10 20 30 40 50 60 70 80 90 100

CREATED BY: J.BAUTISTA DATE: 1/19/2012 ALL DIMENSIONS ARE FEET

KC Project: WH2TR File: D:\UserData\Temp2\WH2TR\WBTRANS\EAR\EARTHWORK\wbtr_sub.ear

PROJECT ID: SLO-46
CONTRACT: 05-330771
DIST/CO/RTE/PM: 05-SLO-46-40.7/46.3

SCALE: 1" = 10' Horiz.
1" = 10' Vert.

WBTRANS1
CROSS SECTIONS
SHEET 46 OF 60

FOR EARTHWORK DEVELOPMENT ONLY

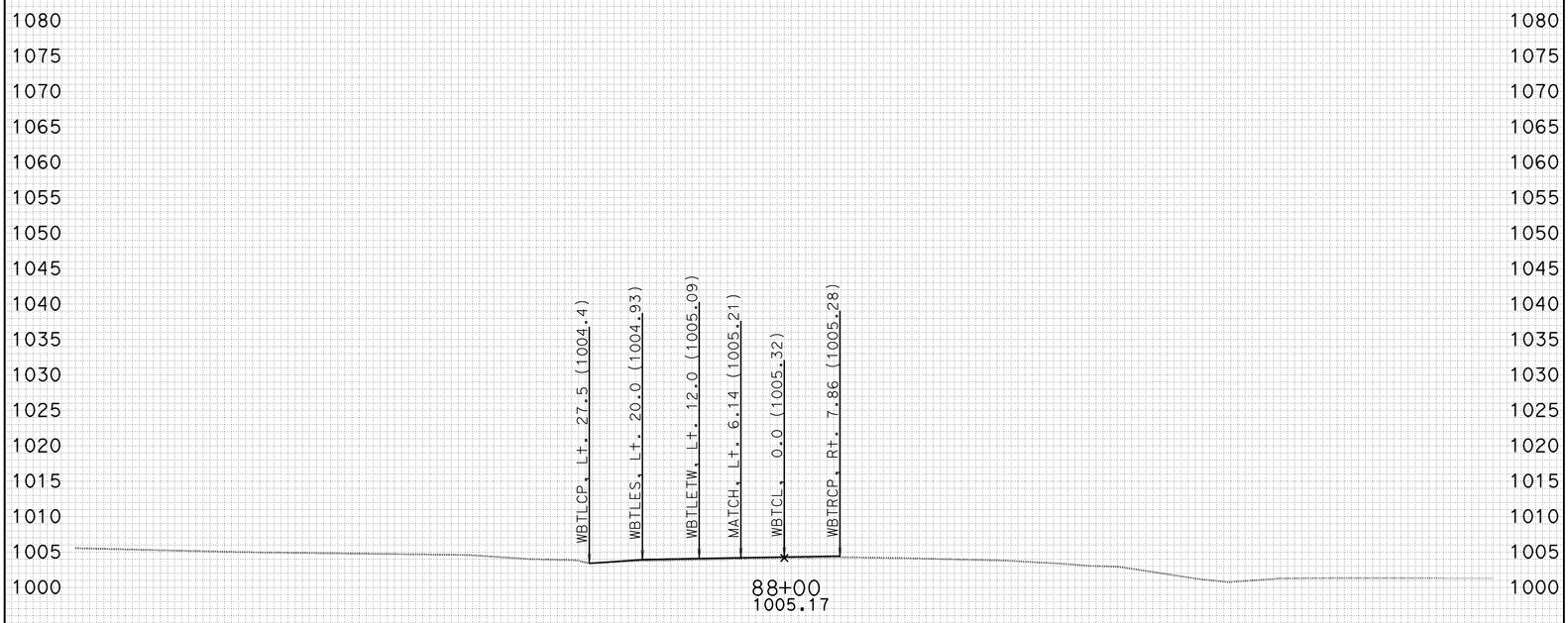

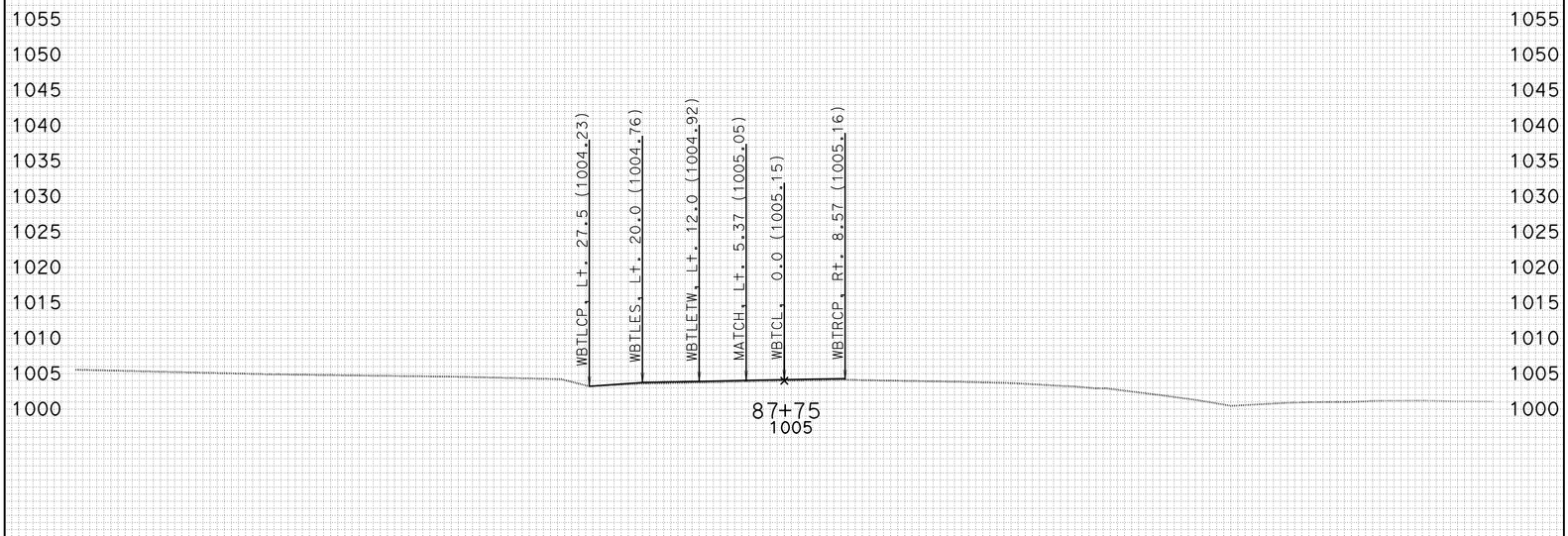

-100 -90 -80 -70 -60 -50 -40 -30 -20 -10 0 10 20 30 40 50 60 70 80 90 100

CREATED BY: J.BAUTISTA DATE: 1/19/2012 ALL DIMENSIONS ARE FEET

KC Project: WH2TR File: D:\UserData\Temp2\WH2TR\WBTRANS\EAR\EARTHWORK\wbtr_sub.ear

PROJECT ID: SLO-46
CONTRACT: 05-330771
DIST/CO/RTE/PM: 05-SLO-46-40.7/46.3

SCALE: 1" = 10' Horiz.
1" = 10' Vert.

WBTRANS1
CROSS SECTIONS
SHEET 47 OF 60

FOR EARTHWORK DEVELOPMENT ONLY



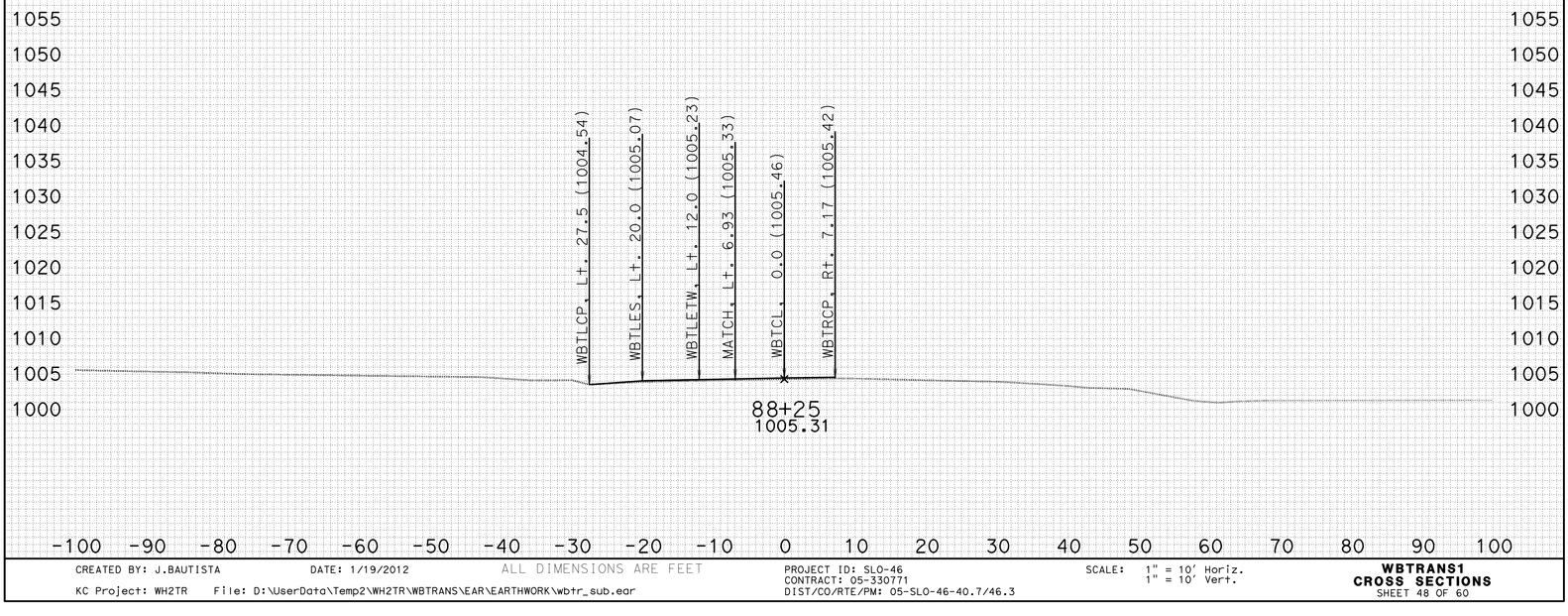

CREATED BY: J.BAUTISTA DATE: 1/19/2012 ALL DIMENSIONS ARE FEET

KC Project: WH2TR File: D:\UserData\Temp2\WH2TR\WBTRANS\EAR\EARTHWORK\wbtr_sub.ear

PROJECT ID: SLO-46
CONTRACT: 05-330771
DIST/CO/RTE/PM: 05-SLO-46-40.7/46.3

SCALE: 1" = 10' Horiz.
1" = 10' Vert.

WBTRANS1
CROSS SECTIONS
SHEET 48 OF 60

FOR EARTHWORK DEVELOPMENT ONLY

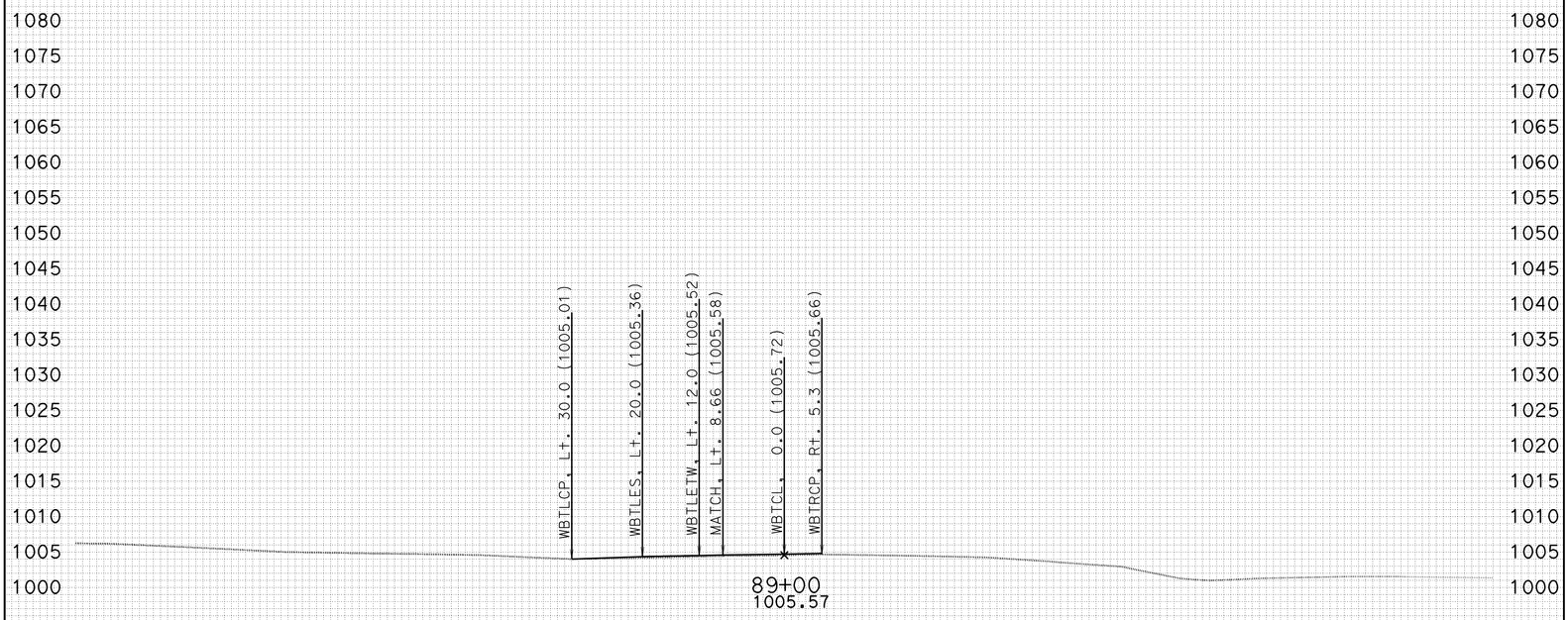

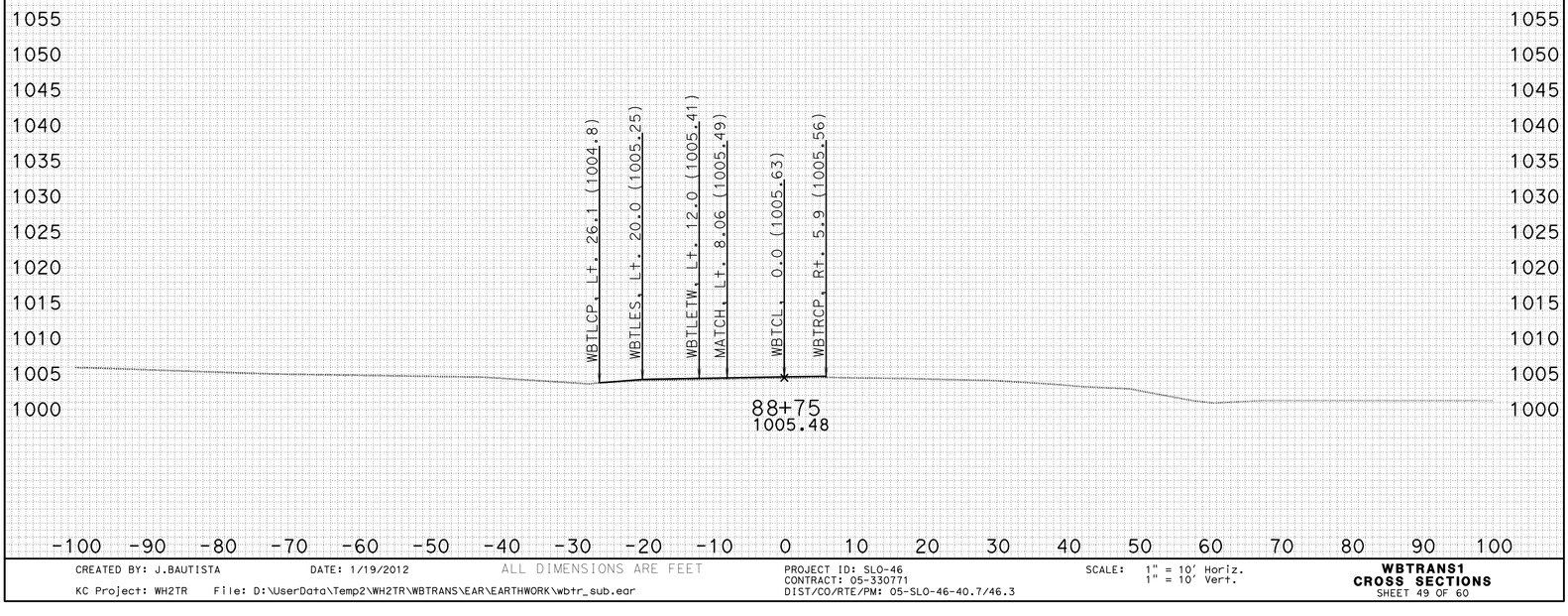

CREATED BY: J.BAUTISTA DATE: 1/19/2012 ALL DIMENSIONS ARE FEET

KC Project: WH2TR File: D:\UserData\Temp2\WH2TR\WBTRANS\EAR\EARTHWORK\wbtr_sub.ear

PROJECT ID: SLO-46
CONTRACT: 05-330771
DIST/CO/RTE/PM: 05-SLO-46-40.7/46.3

SCALE: 1" = 10' Horiz.
1" = 10' Vert.

WBTRANS1
CROSS SECTIONS
SHEET 49 OF 60

FOR EARTHWORK DEVELOPMENT ONLY



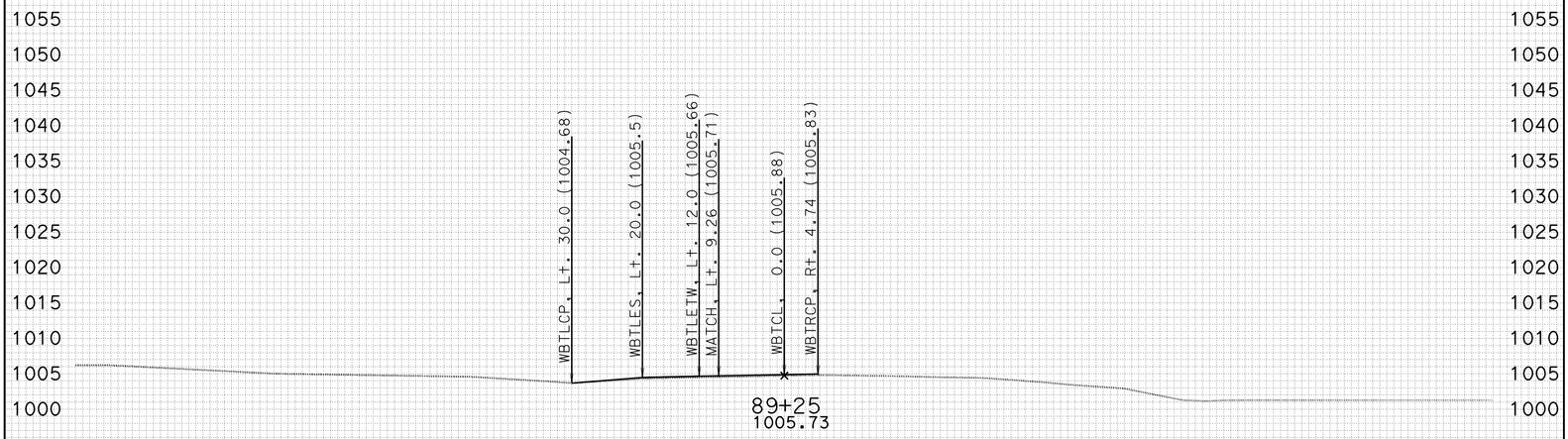

-100 -90 -80 -70 -60 -50 -40 -30 -20 -10 0 10 20 30 40 50 60 70 80 90 100

CREATED BY: J.BAUTISTA DATE: 1/19/2012 ALL DIMENSIONS ARE FEET

KC Project: WH2TR File: D:\UserData\Temp2\WH2TR\WBTRANS\EAR\EARTHWORK\wbtr_sub.ear

PROJECT ID: SLO-46
CONTRACT: 05-330771
DIST/CO/RTE/PM: 05-SLO-46-40.7/46.3

SCALE: 1" = 10' Horiz.
1" = 10' Vert.

WBTRANS1
CROSS SECTIONS
SHEET 50 OF 60

FOR EARTHWORK DEVELOPMENT ONLY

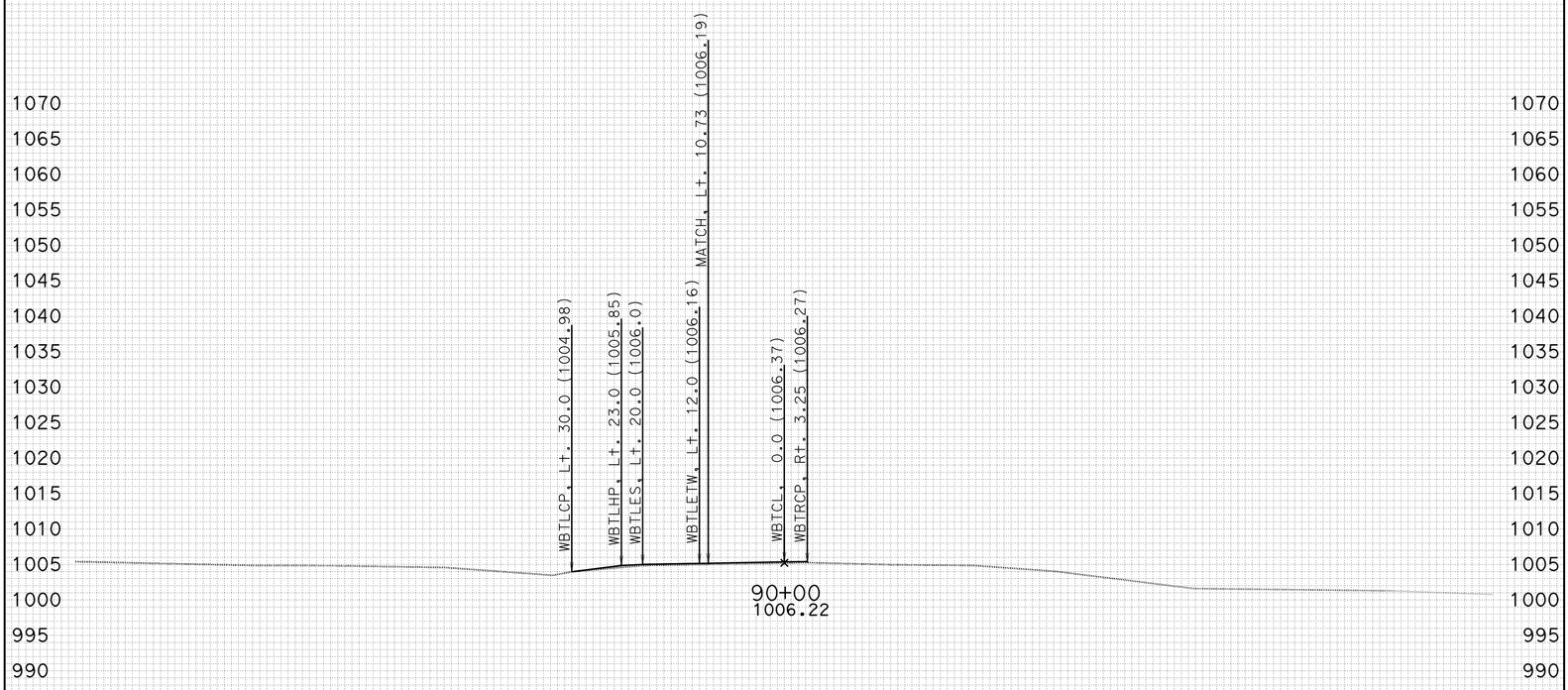

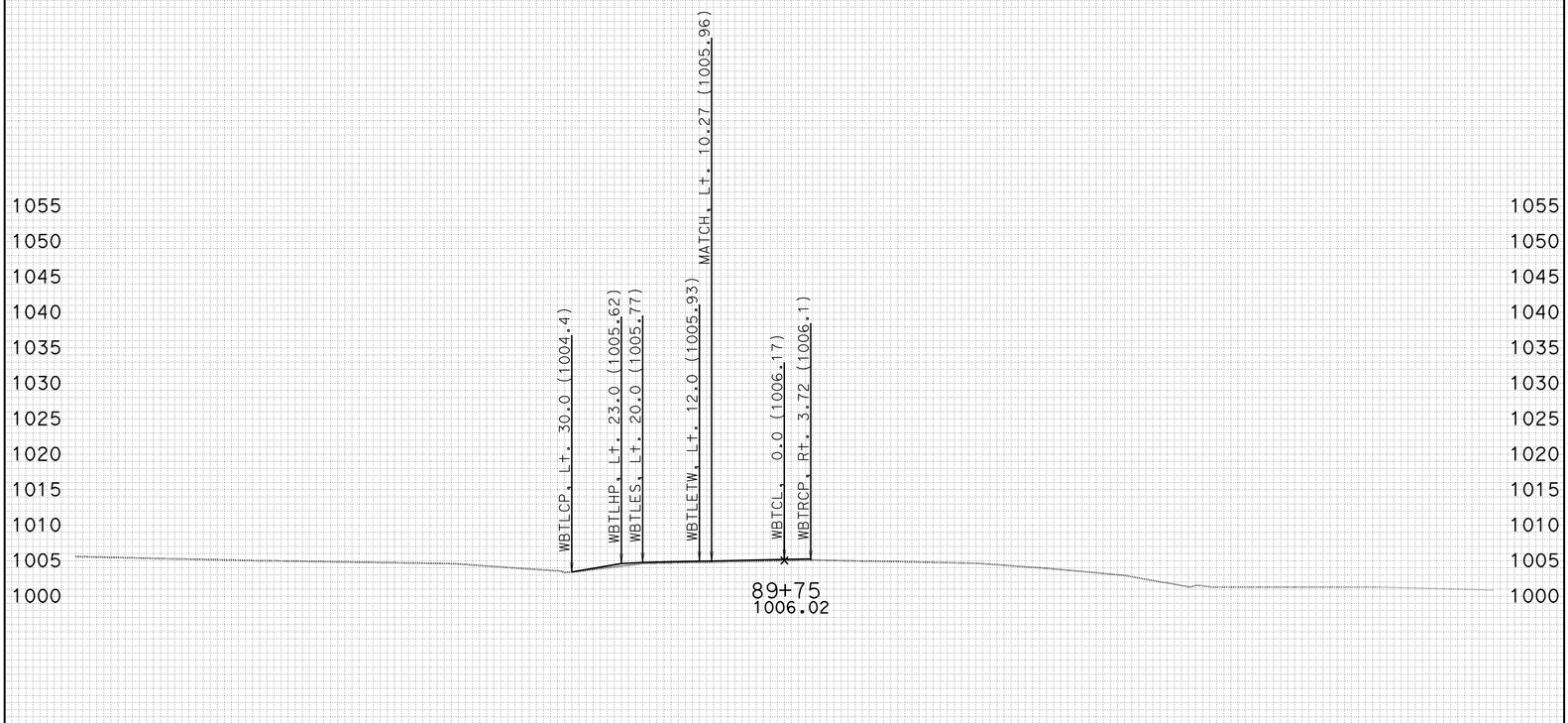

-100 -90 -80 -70 -60 -50 -40 -30 -20 -10 0 10 20 30 40 50 60 70 80 90 100

CREATED BY: J.BAUTISTA DATE: 1/19/2012 ALL DIMENSIONS ARE FEET

KC Project: WH2TR File: D:\UserData\Temp2\WH2TR\WBTRANS\EAR\EARTHWORK\wbtr_sub.ear

PROJECT ID: SLO-46
CONTRACT: 05-330771
DIST/CO/RTE/PM: 05-SLO-46-40.7/46.3

SCALE: 1" = 10' Horiz.
1" = 10' Vert.

WBTRANS1
CROSS SECTIONS
SHEET 51 OF 60

FOR EARTHWORK DEVELOPMENT ONLY





CREATED BY: J.BAUTISTA DATE: 1/19/2012 ALL DIMENSIONS ARE FEET

KC Project: WH2TR File: D:\UserData\Temp2\WH2TR\WBTRANS\EAR\EARTHWORK\wbtr_sub.ear

PROJECT ID: SLO-46
CONTRACT: 05-330771
DIST/CO/RTE/PM: 05-SLO-46-40.7/46.3

SCALE: 1" = 10' Horiz.
1" = 10' Vert.

WBTRANS1
CROSS SECTIONS
SHEET 52 OF 60

FOR EARTHWORK DEVELOPMENT ONLY





-100 -90 -80 -70 -60 -50 -40 -30 -20 -10 0 10 20 30 40 50 60 70 80 90 100

CREATED BY: J.BAUTISTA DATE: 1/19/2012 ALL DIMENSIONS ARE FEET

KC Project: WH2TR File: D:\UserData\Temp2\WH2TR\WBTRANS\EAR\EARTHWORK\wbtr_sub.ear

PROJECT ID: SLO-46
CONTRACT: 05-330771
DIST/CO/RTE/PM: 05-SLO-46-40.7/46.3

SCALE: 1" = 10' Horiz.
1" = 10' Vert.

WBTRANS1
CROSS SECTIONS
SHEET 53 OF 60

FOR EARTHWORK DEVELOPMENT ONLY

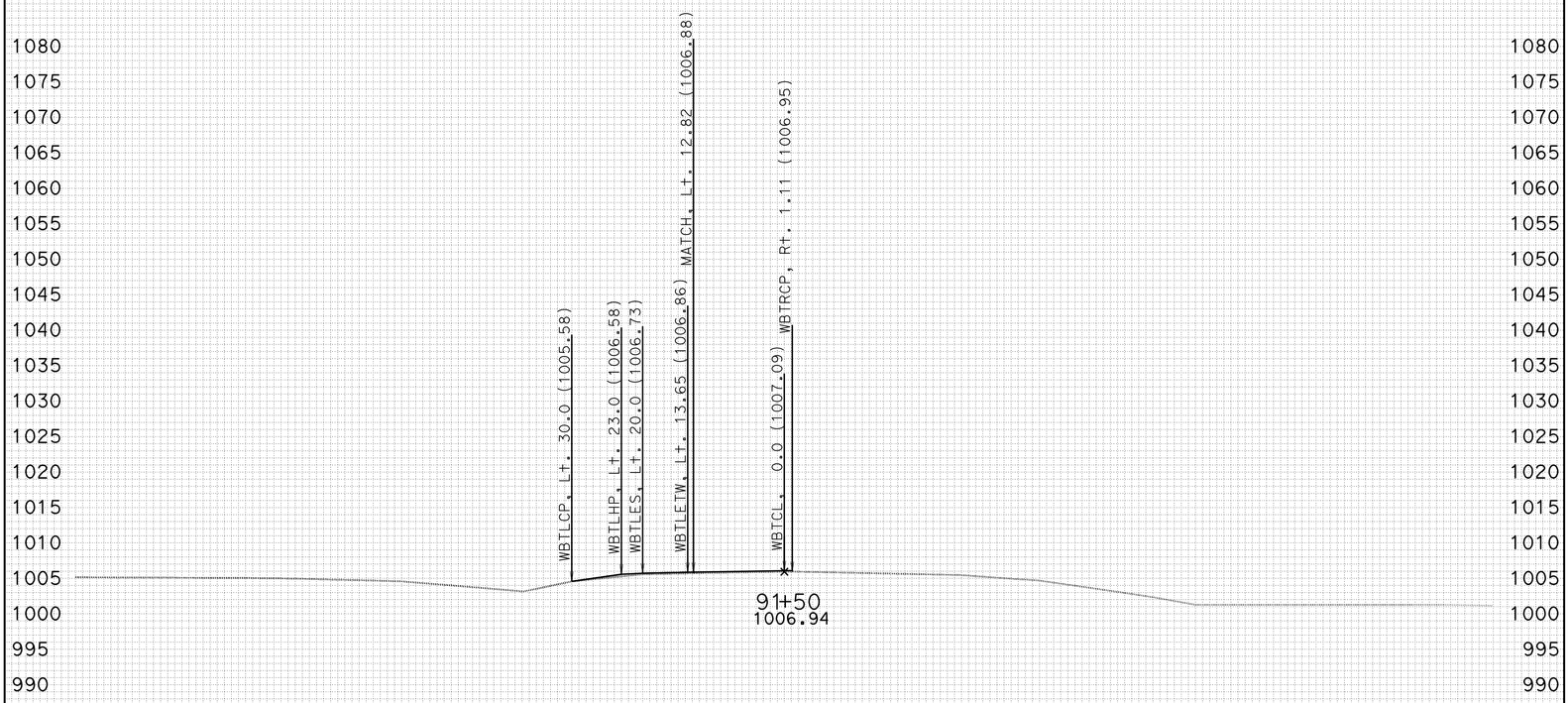

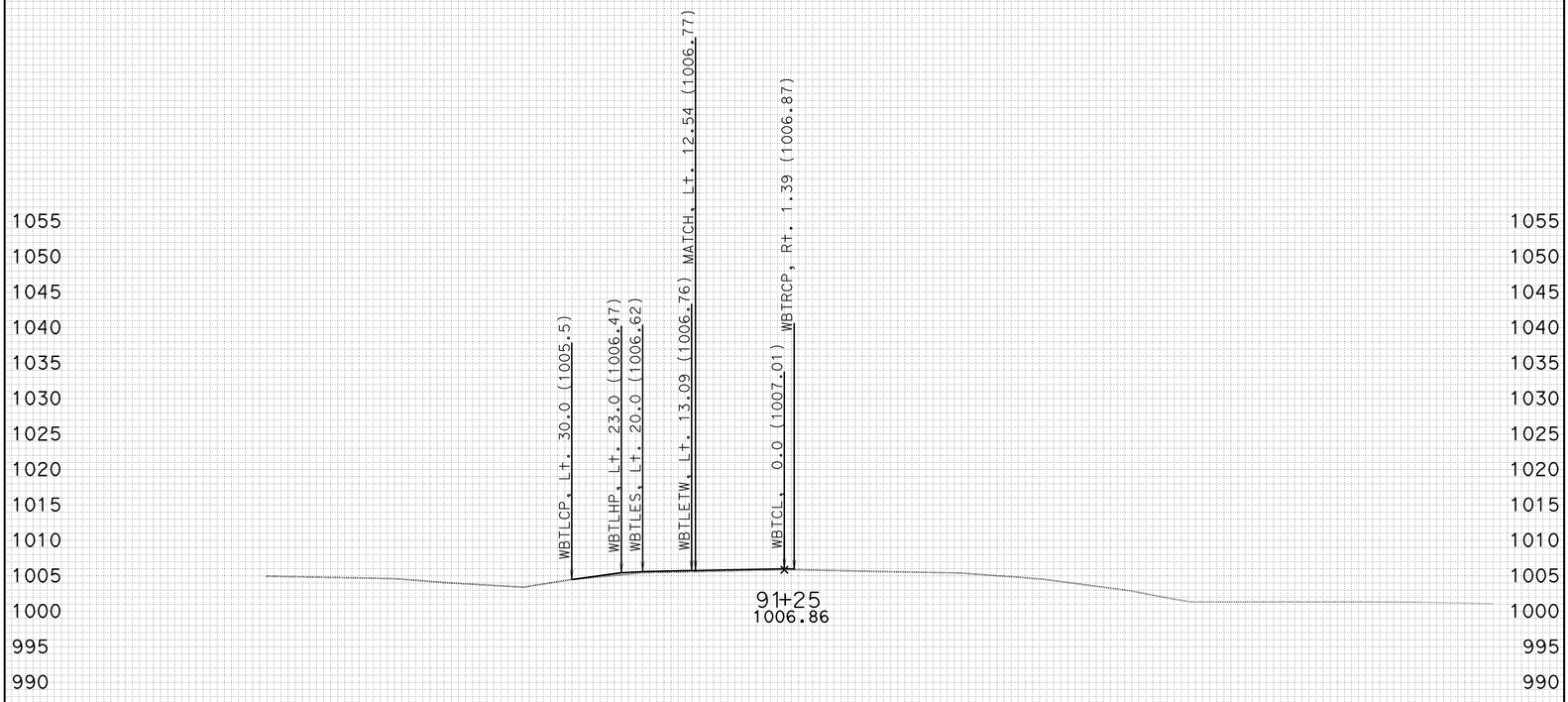

-100 -90 -80 -70 -60 -50 -40 -30 -20 -10 0 10 20 30 40 50 60 70 80 90 100

CREATED BY: J.BAUTISTA DATE: 1/19/2012 ALL DIMENSIONS ARE FEET

KC Project: WH2TR File: D:\UserData\Temp2\WH2TR\WBTRANS\EAR\EARTHWORK\wbtr_sub.ear

PROJECT ID: SLO-46
CONTRACT: 05-330771
DIST/CO/RTE/PM: 05-SLO-46-40.7/46.3

SCALE: 1" = 10' Horiz.
1" = 10' Vert.

WBTRANS1
CROSS SECTIONS
SHEET 54 OF 60

FOR EARTHWORK DEVELOPMENT ONLY

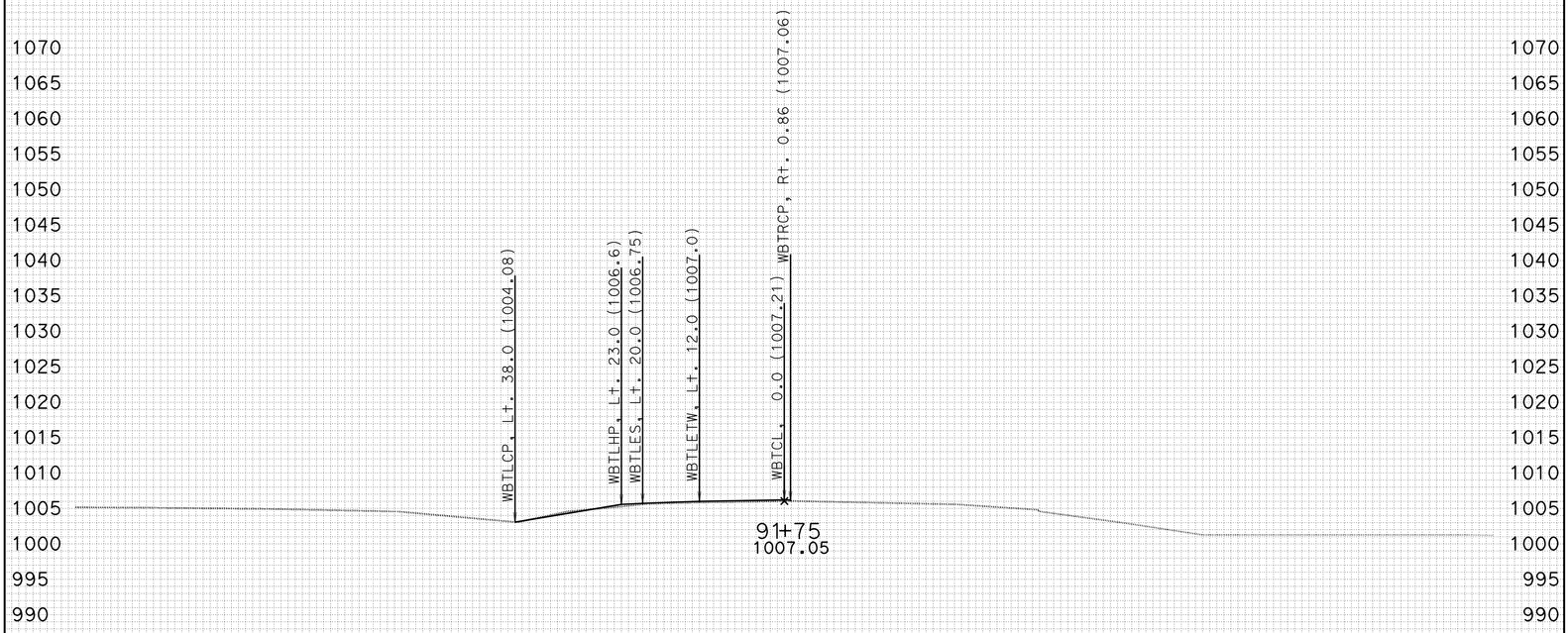

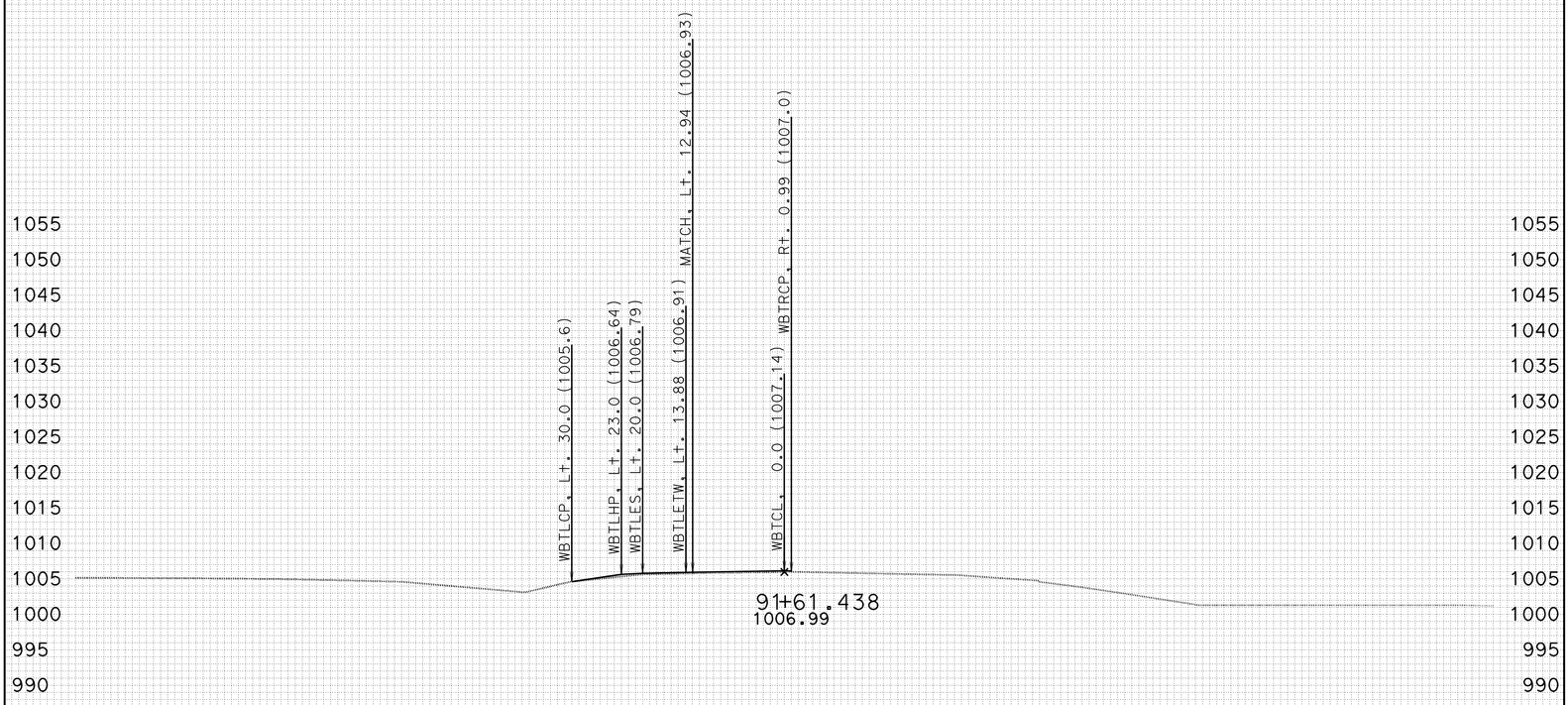

-100 -90 -80 -70 -60 -50 -40 -30 -20 -10 0 10 20 30 40 50 60 70 80 90 100

CREATED BY: J.BAUTISTA DATE: 1/19/2012 ALL DIMENSIONS ARE FEET

KC Project: WH2TR File: D:\UserData\Temp2\WH2TR\WBTRANS\EAR\EARTHWORK\wbtr_sub.ear

PROJECT ID: SLO-46
CONTRACT: 05-330771
DIST/CO/RTE/PM: 05-SLO-46-40.7/46.3

SCALE: 1" = 10' Horiz.
1" = 10' Vert.

WBTRANS1
CROSS SECTIONS
SHEET 55 OF 60

FOR EARTHWORK DEVELOPMENT ONLY





-100 -90 -80 -70 -60 -50 -40 -30 -20 -10 0 10 20 30 40 50 60 70 80 90 100

CREATED BY: J.BAUTISTA DATE: 1/19/2012 ALL DIMENSIONS ARE FEET

KC Project: WH2TR File: D:\UserData\Temp2\WH2TR\WBTRANS\EAR\EARTHWORK\wbtr_sub.ear

PROJECT ID: SLO-46
CONTRACT: 05-330771
DIST/CO/RTE/PM: 05-SLO-46-40.7/46.3

SCALE: 1" = 10' Horiz.
1" = 10' Vert.

WBTRANS1
CROSS SECTIONS
SHEET 56 OF 60

FOR EARTHWORK DEVELOPMENT ONLY



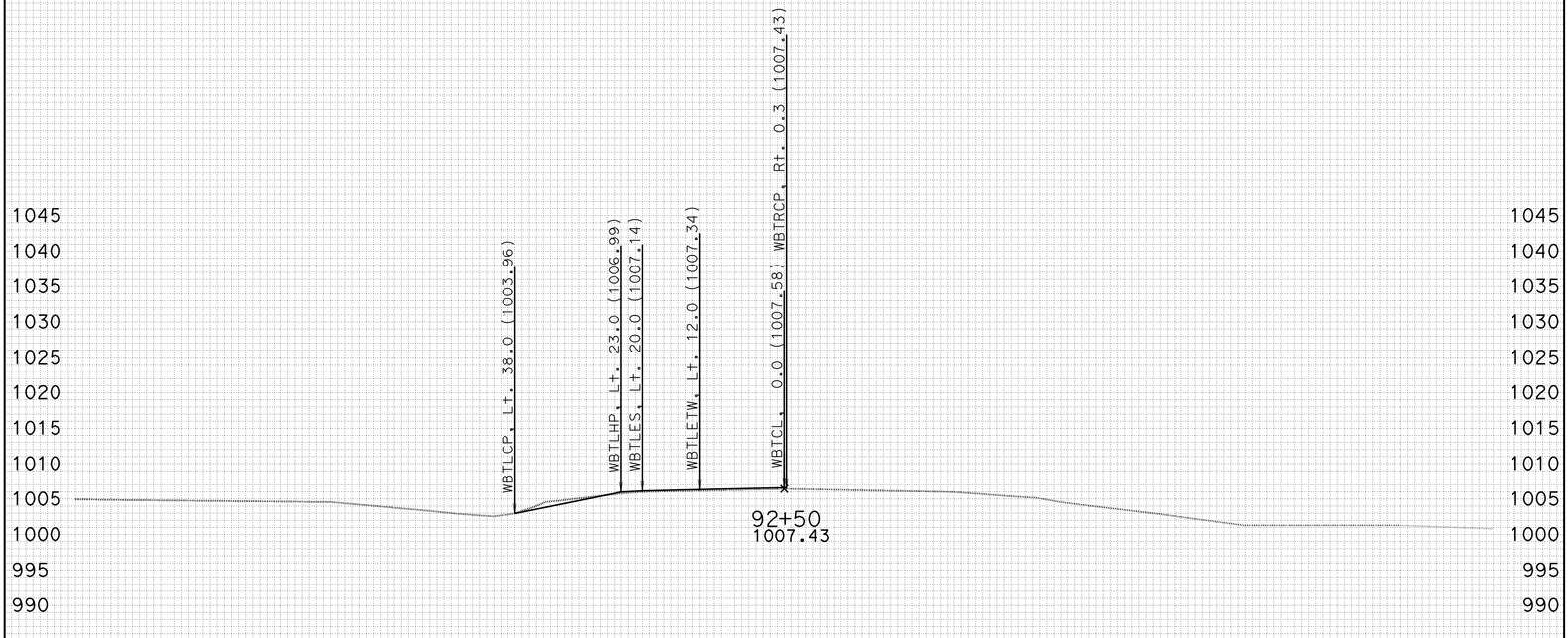

-100 -90 -80 -70 -60 -50 -40 -30 -20 -10 0 10 20 30 40 50 60 70 80 90 100

CREATED BY: J.BAUTISTA DATE: 1/19/2012 ALL DIMENSIONS ARE FEET

KC Project: WH2TR File: D:\UserData\Temp2\WH2TR\WBTRANS\EAR\EARTHWORK\wbtr_sub.ear

PROJECT ID: SLO-46
CONTRACT: 05-330771
DIST/CO/RTE/PM: 05-SLO-46-40.7/46.3

SCALE: 1" = 10' Horiz.
1" = 10' Vert.

WBTRANS1
CROSS SECTIONS
SHEET 57 OF 60

FOR EARTHWORK DEVELOPMENT ONLY





-100 -90 -80 -70 -60 -50 -40 -30 -20 -10 0 10 20 30 40 50 60 70 80 90 100

CREATED BY: J.BAUTISTA DATE: 1/19/2012 ALL DIMENSIONS ARE FEET

KC Project: WH2TR File: D:\UserData\Temp2\WH2TR\WBTRANS\EAR\EARTHWORK\wbtr_sub.ear

PROJECT ID: SLO-46
CONTRACT: 05-330771
DIST/CO/RTE/PM: 05-SLO-46-40.7/46.3

SCALE: 1" = 10' Horiz.
1" = 10' Vert.

WBTRANS1
CROSS SECTIONS
SHEET 58 OF 60

FOR EARTHWORK DEVELOPMENT ONLY



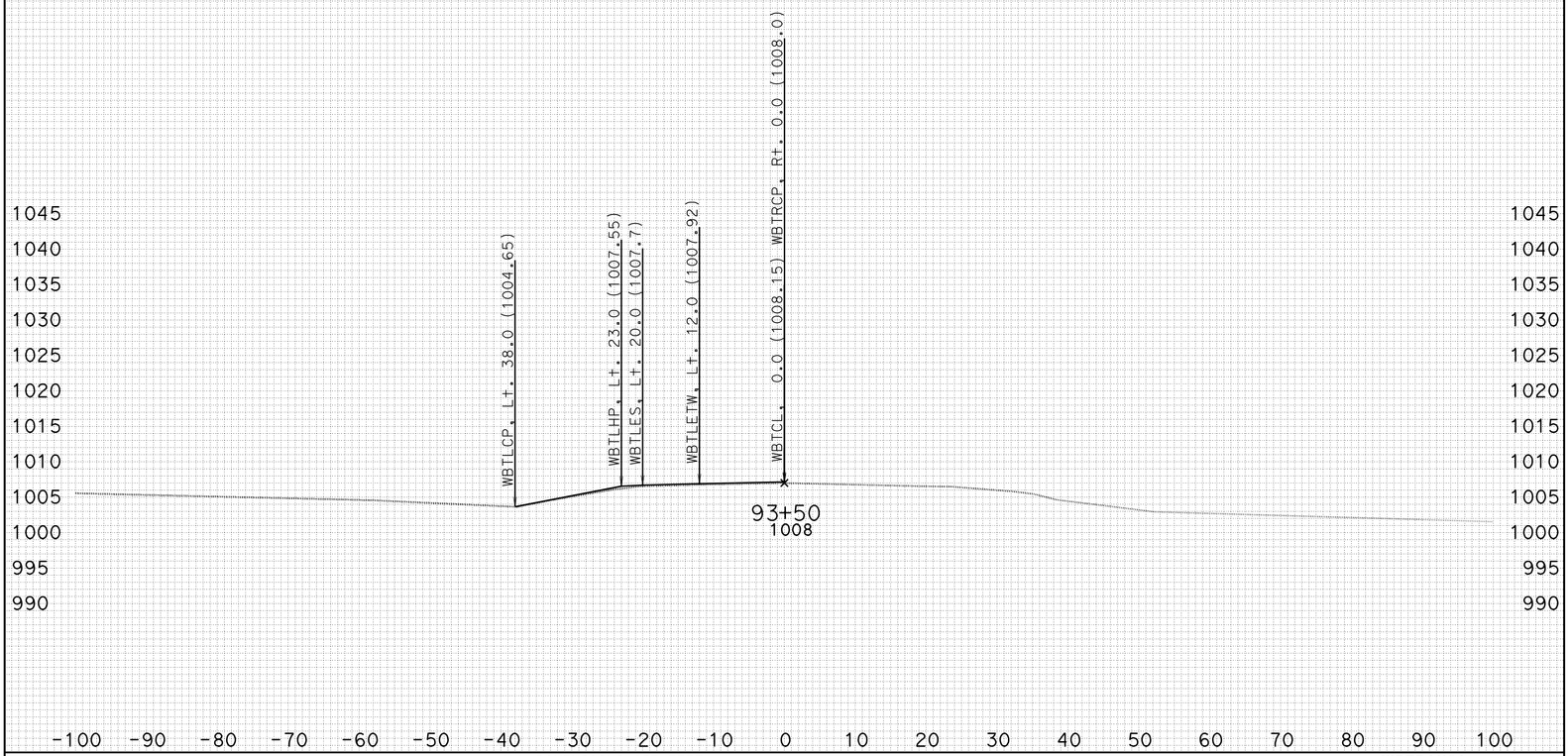

CREATED BY: J.BAUTISTA DATE: 1/19/2012 ALL DIMENSIONS ARE FEET

KC Project: WH2TR File: D:\UserData\Temp2\WH2TR\WBTRANS\EAR\EARTHWORK\wbtr_sub.ear

PROJECT ID: SLO-46
CONTRACT: 05-330771
DIST/CO/RTE/PM: 05-SLO-46-40.7/46.3

SCALE: 1" = 10' Horiz.
1" = 10' Vert.

WBTRANS1
CROSS SECTIONS
SHEET 59 OF 60

FOR EARTHWORK DEVELOPMENT ONLY

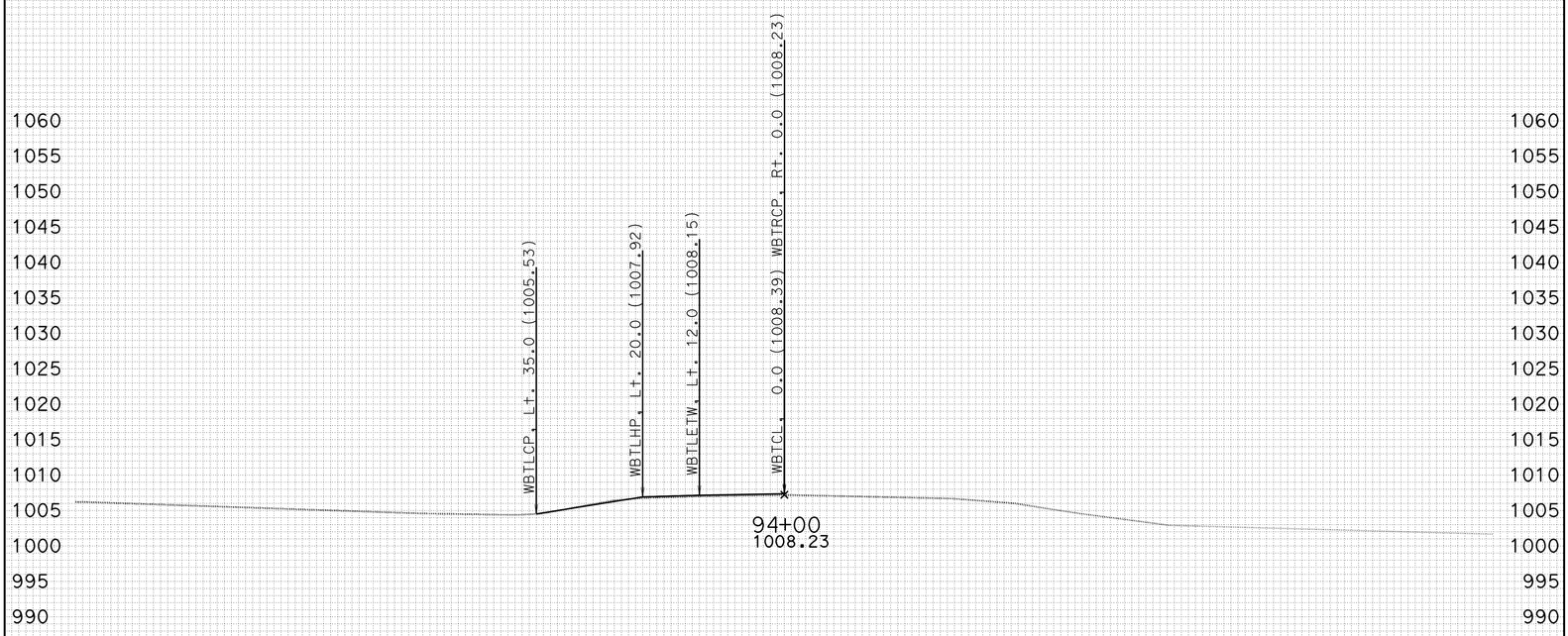

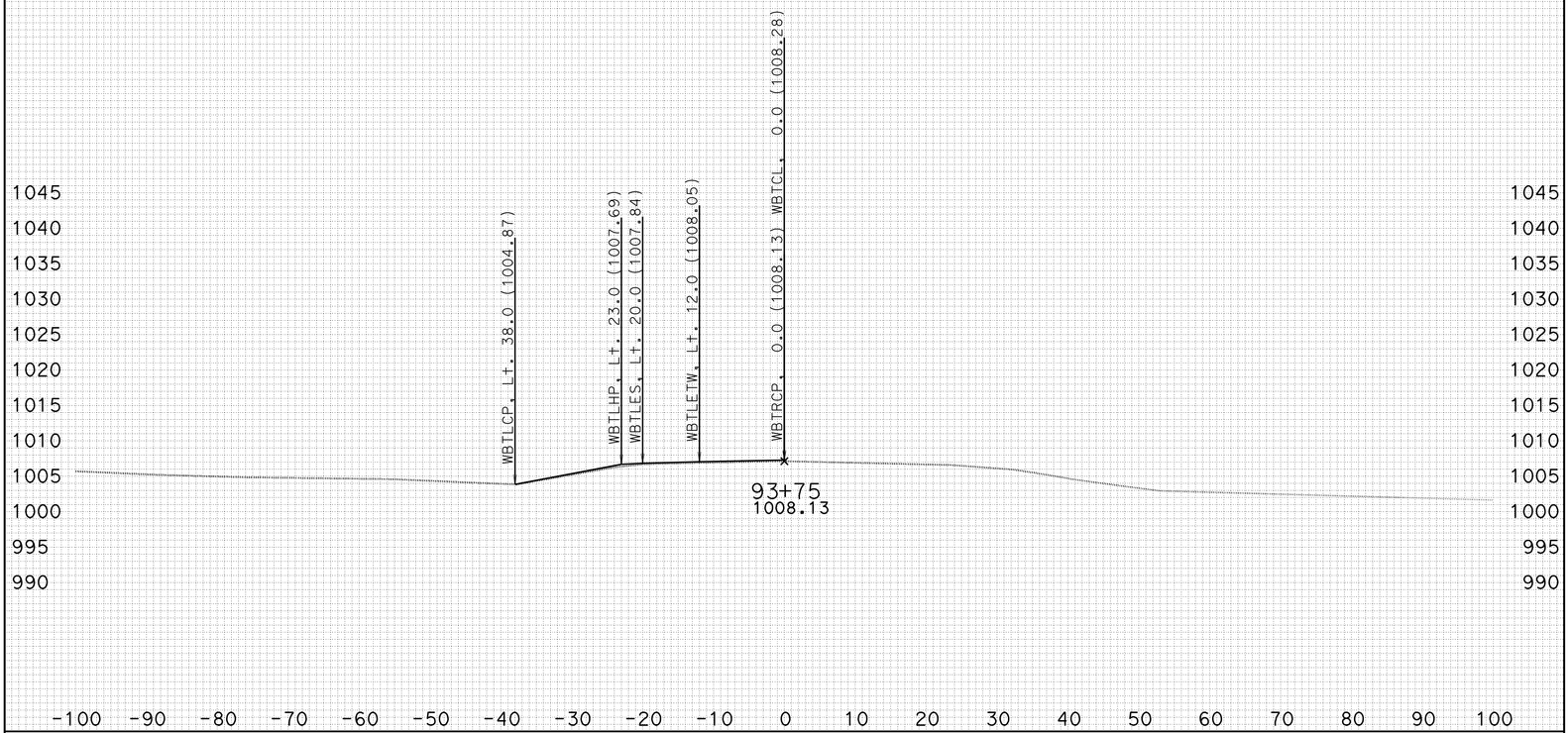

CREATED BY: J.BAUTISTA DATE: 1/19/2012 ALL DIMENSIONS ARE FEET

KC Project: WH2TR File: D:\UserData\Temp2\WH2TR\WBTRANS\EAR\EARTHWORK\wbtr_sub.ear

PROJECT ID: SLO-46
CONTRACT: 05-330771
DIST/CO/RTE/PM: 05-SLO-46-40.7/46.3

SCALE: 1" = 10' Horiz.
1" = 10' Vert.

WBTRANS1
CROSS SECTIONS
SHEET 60 OF 60