FOR EARTHWORK DEVELOPMENT ONLY

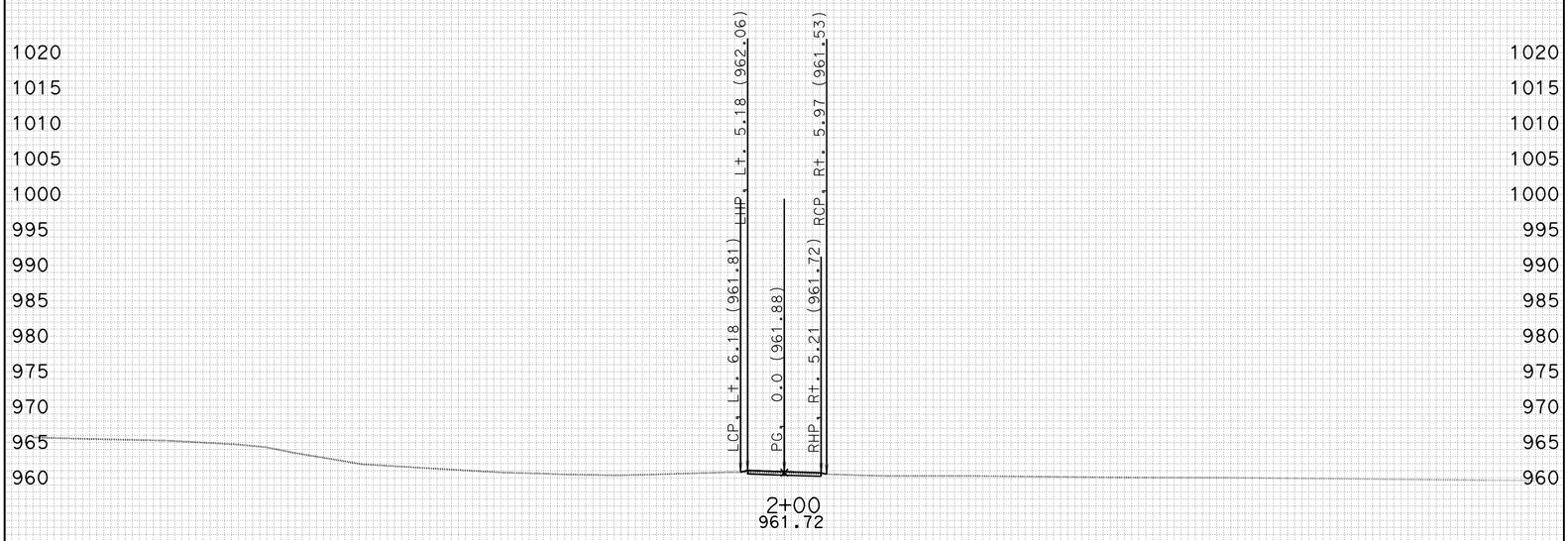

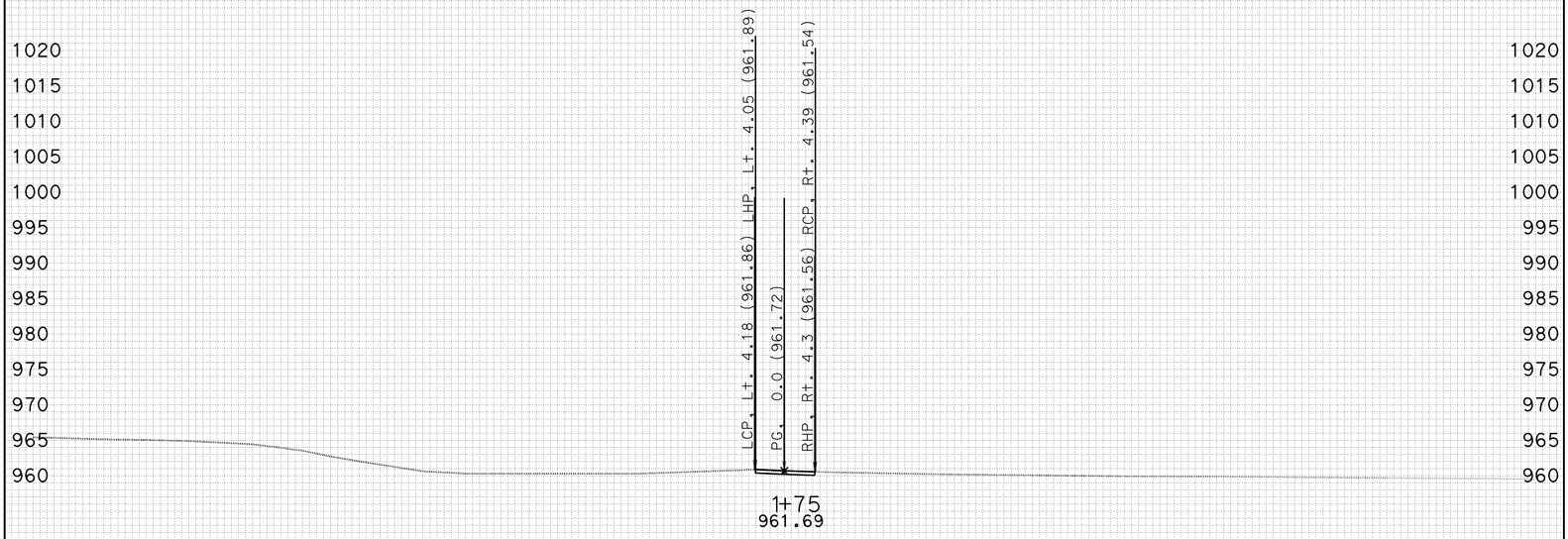

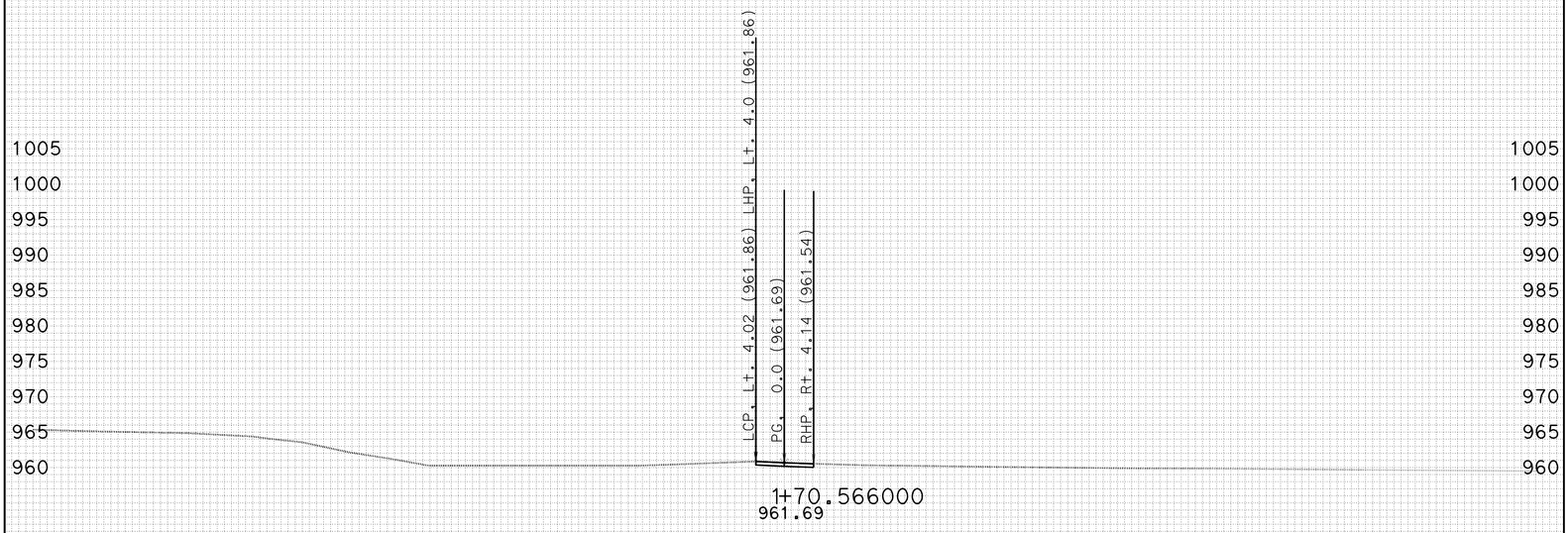

-100 -90 -80 -70 -60 -50 -40 -30 -20 -10 0 10 20 30 40 50 60 70 80 90 100

CREATED BY: J.BAUTISTA DATE: 12/28/2011 ALL DIMENSIONS ARE FEET

KC Project: PRVT9 File: D:\UserData\Route 46 W11\PRVT9\EAR\EARTHWORK\prvt9_sub.ear

PROJECT ID: SLO-46
CONTRACT: 05-330771
DIST/CO/RTE/PM: 05-SLO-46-40.7/46.3

SCALE: 1" = 10' Horiz.
1" = 10' Vert.

PRVT9
CROSS SECTIONS
SHEET 1 OF 14

FOR EARTHWORK DEVELOPMENT ONLY

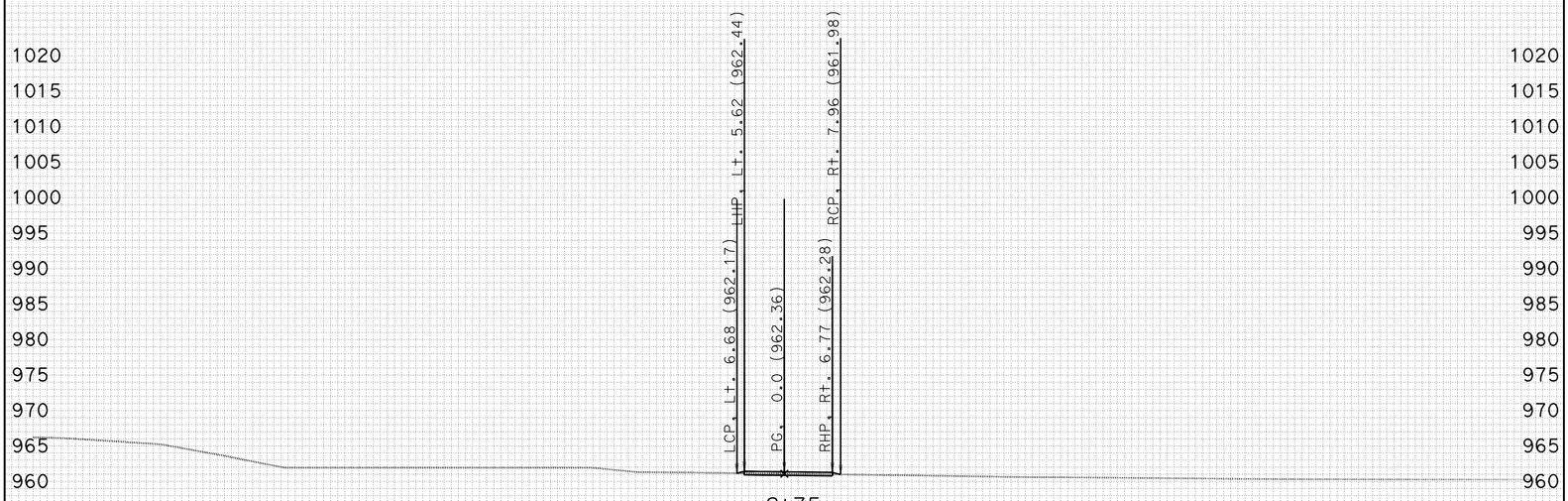

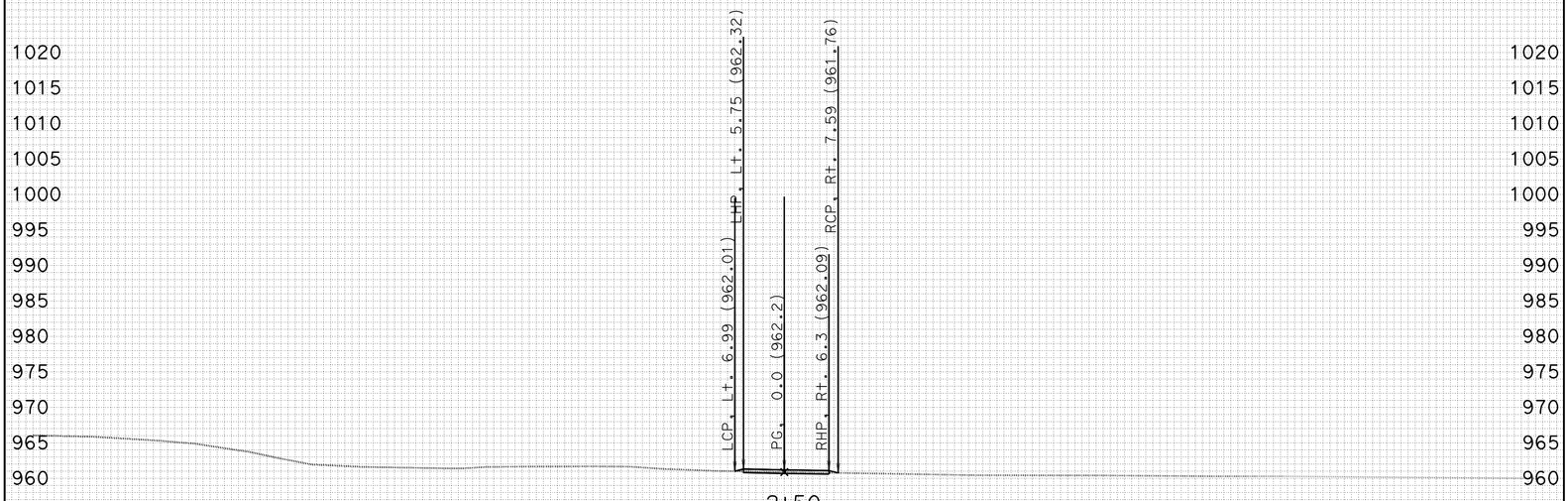

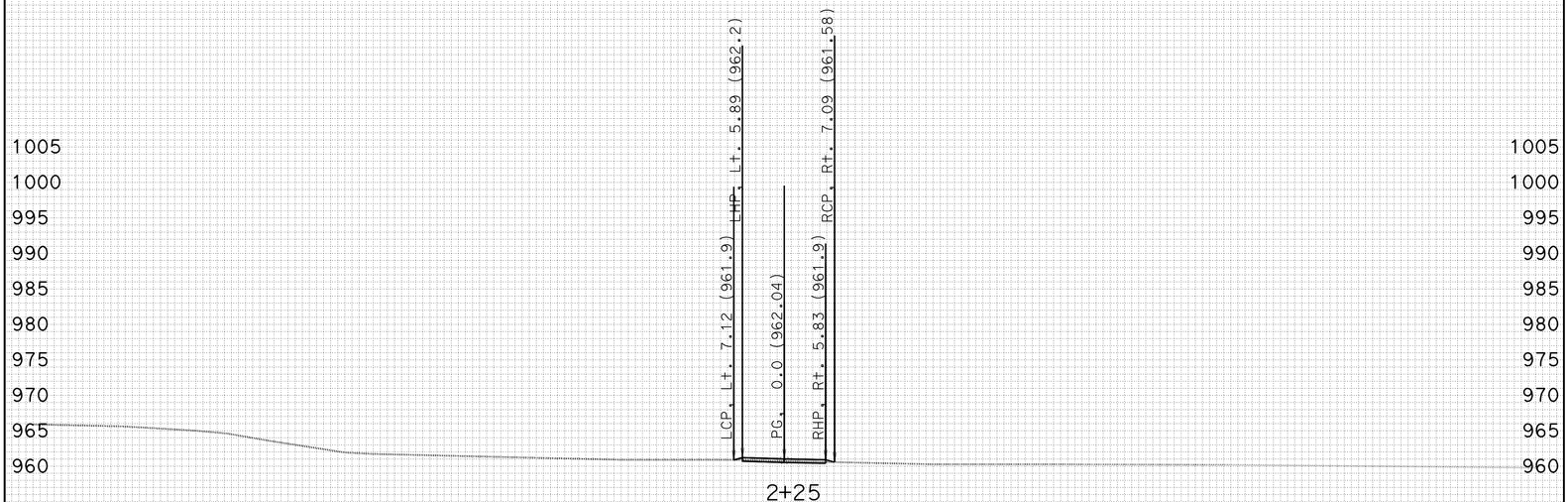

-100 -90 -80 -70 -60 -50 -40 -30 -20 -10 0 10 20 30 40 50 60 70 80 90 100

CREATED BY: J.BAUTISTA DATE: 12/28/2011 ALL DIMENSIONS ARE FEET

KC Project: PRVT9 File: D:\UserData\Route 46 W11\PRVT9\EAR\EARTHWORK\prvt9_sub.ear

PROJECT ID: SLO-46
CONTRACT: 05-330771
DIST/CO/RTE/PM: 05-SLO-46-40.7/46.3

SCALE: 1" = 10' Horiz.
1" = 10' Vert.

PRVT9
CROSS SECTIONS
SHEET 2 OF 14

FOR EARTHWORK DEVELOPMENT ONLY

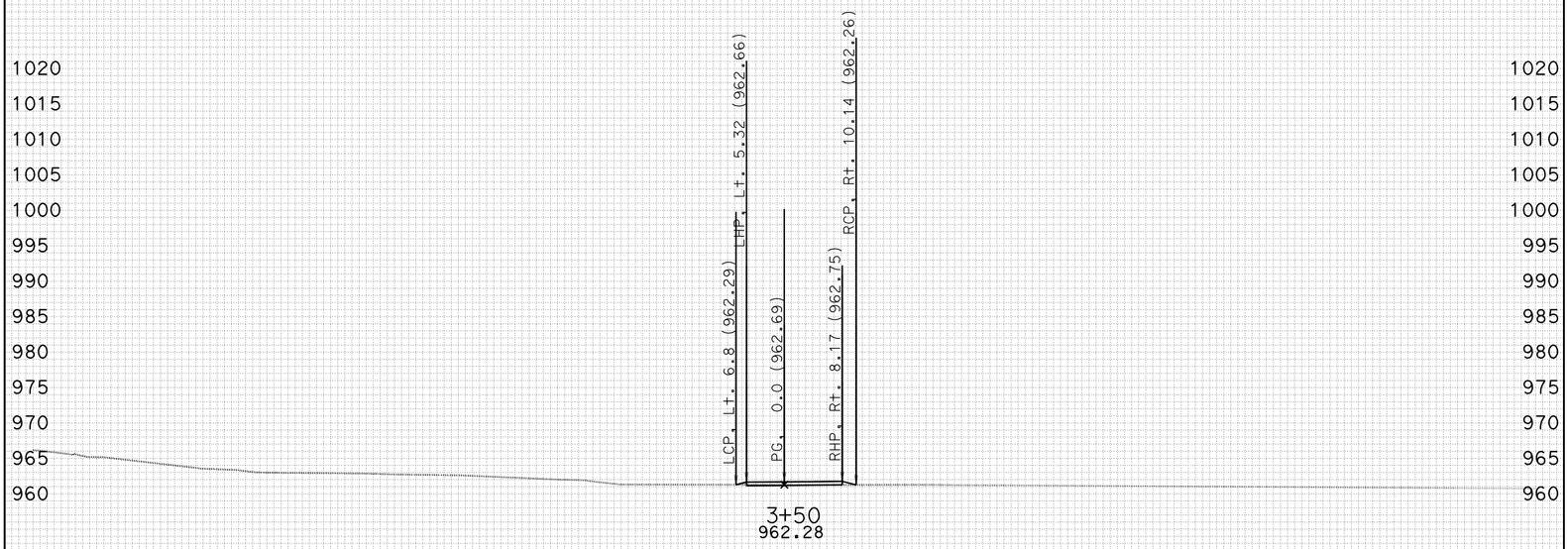

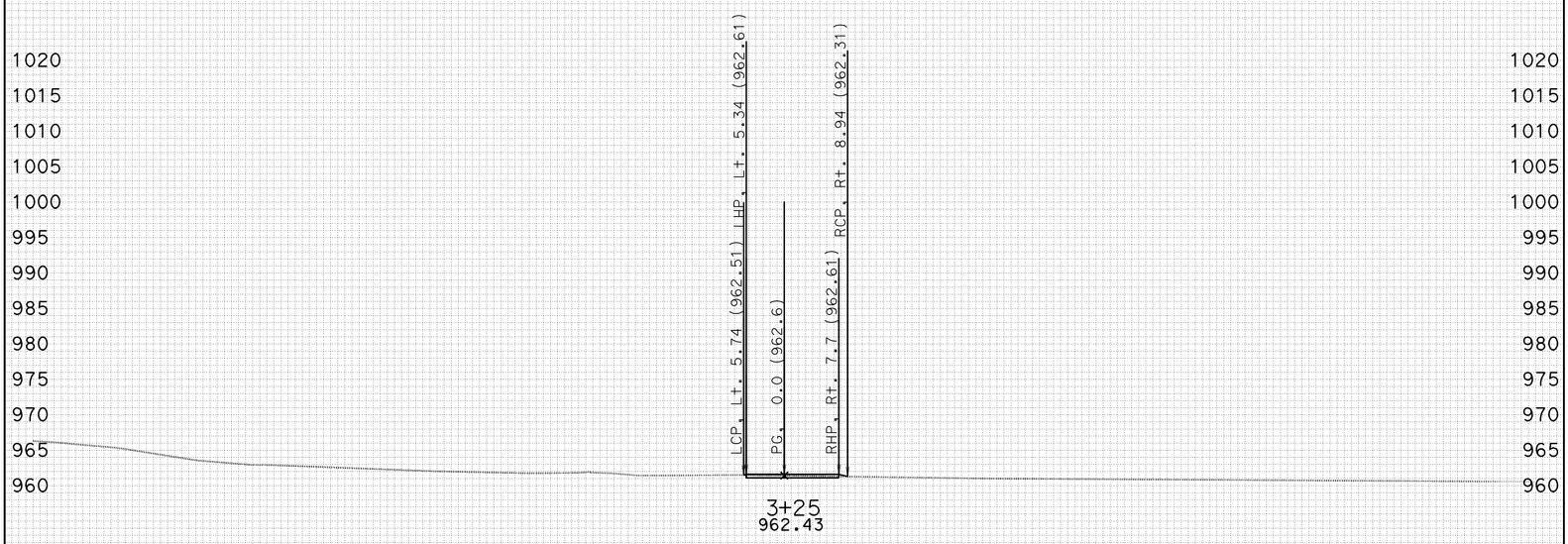

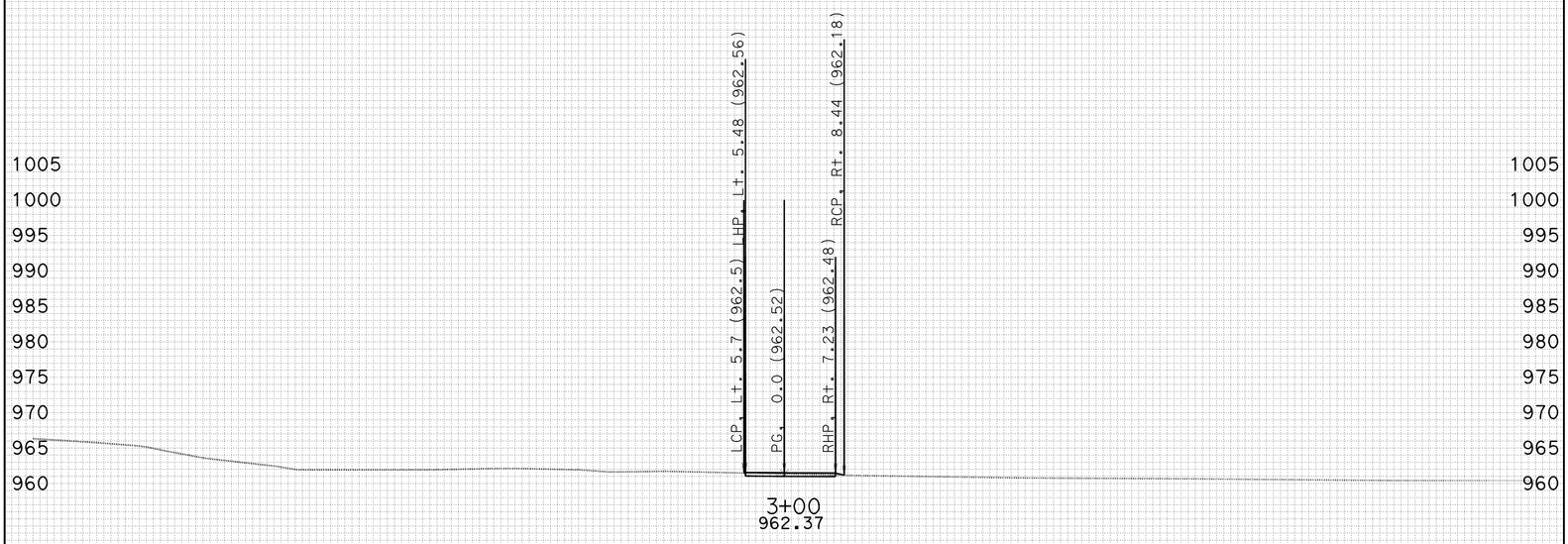

FOR EARTHWORK DEVELOPMENT ONLY

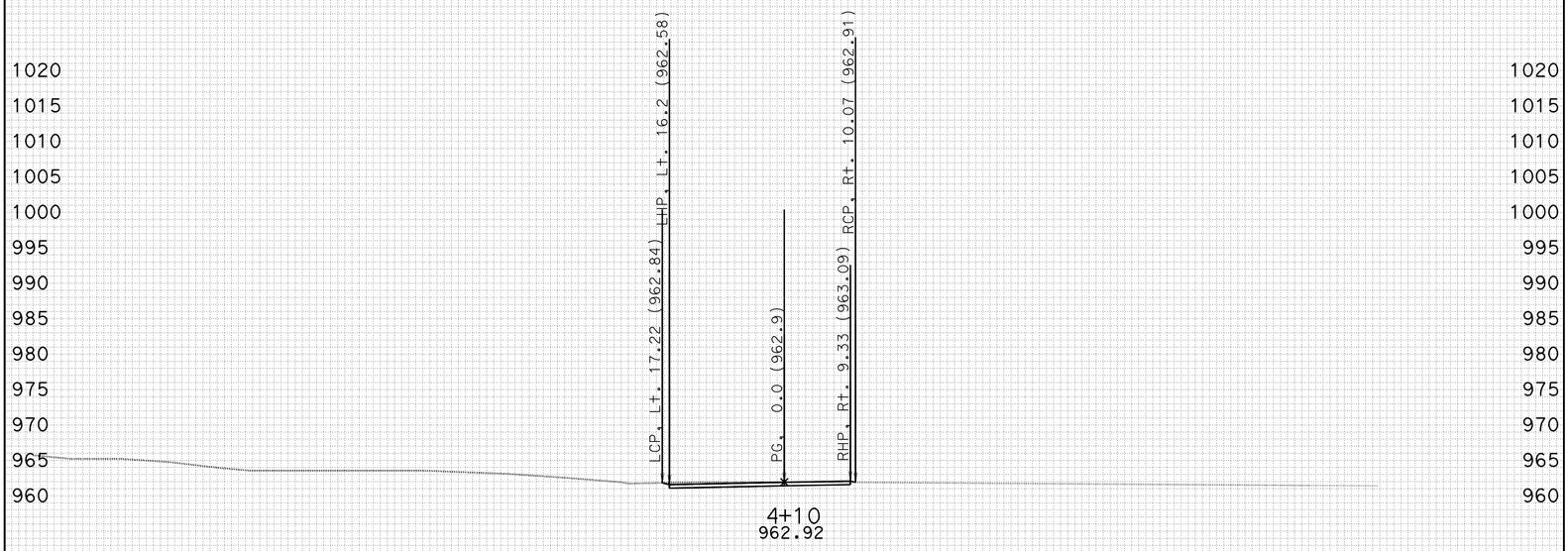

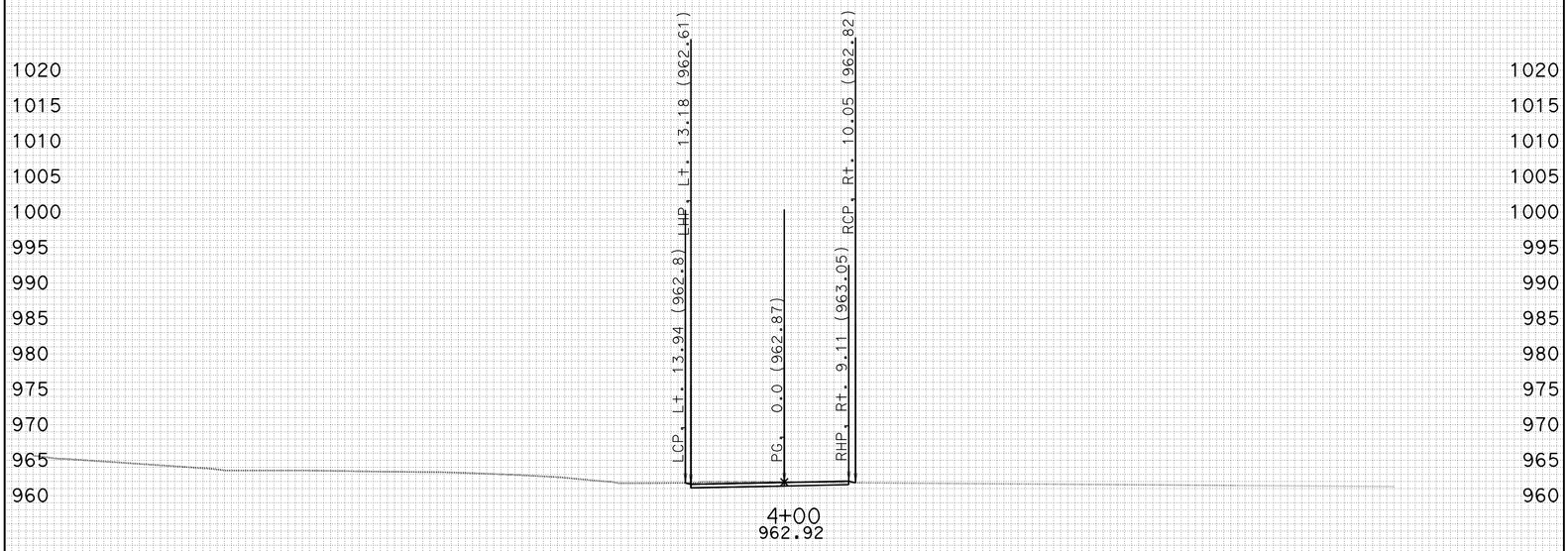

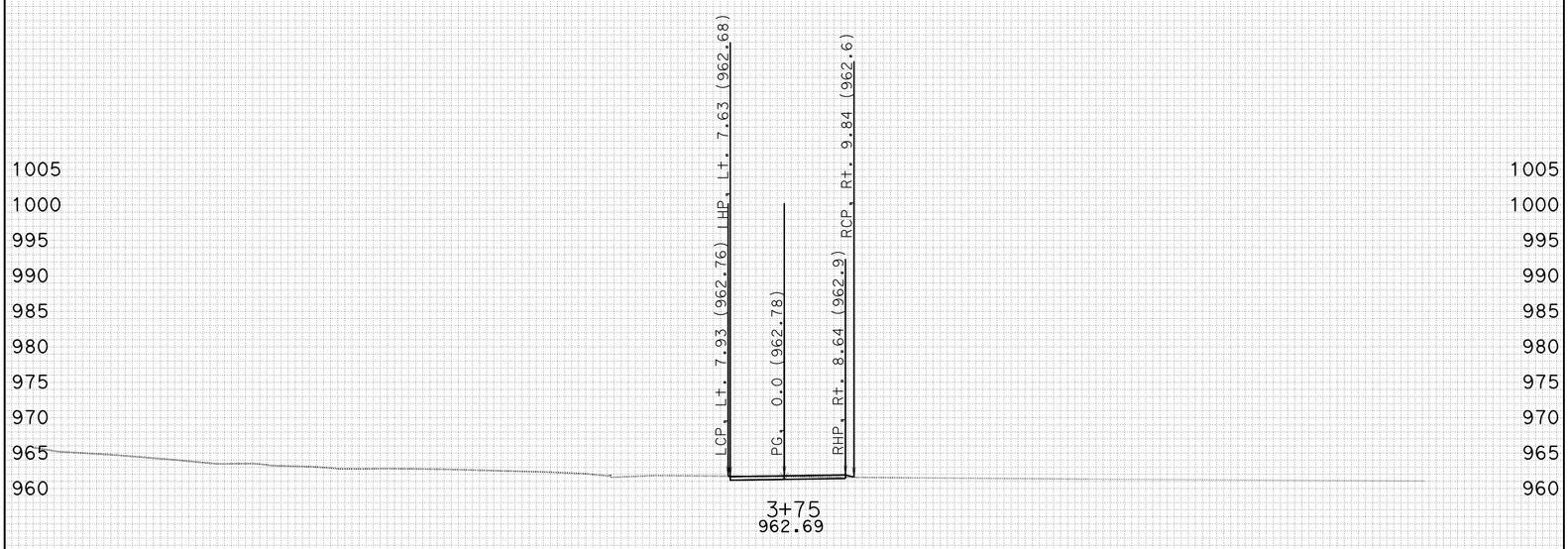

-100 -90 -80 -70 -60 -50 -40 -30 -20 -10 0 10 20 30 40 50 60 70 80 90 100

CREATED BY: J.BAUTISTA DATE: 12/28/2011 ALL DIMENSIONS ARE FEET

KC Project: PRVT9 File: D:\UserData\Route 46 W11\PRVT9\EAR\EARTHWORK\prvt9_sub.ear

PROJECT ID: SLO-46
CONTRACT: 05-330771
DIST/CO/RTE/PM: 05-SLO-46-40.7/46.3

SCALE: 1" = 10' Horiz.
1" = 10' Vert.

PRVT9
CROSS SECTIONS
SHEET 4 OF 14

FOR EARTHWORK DEVELOPMENT ONLY

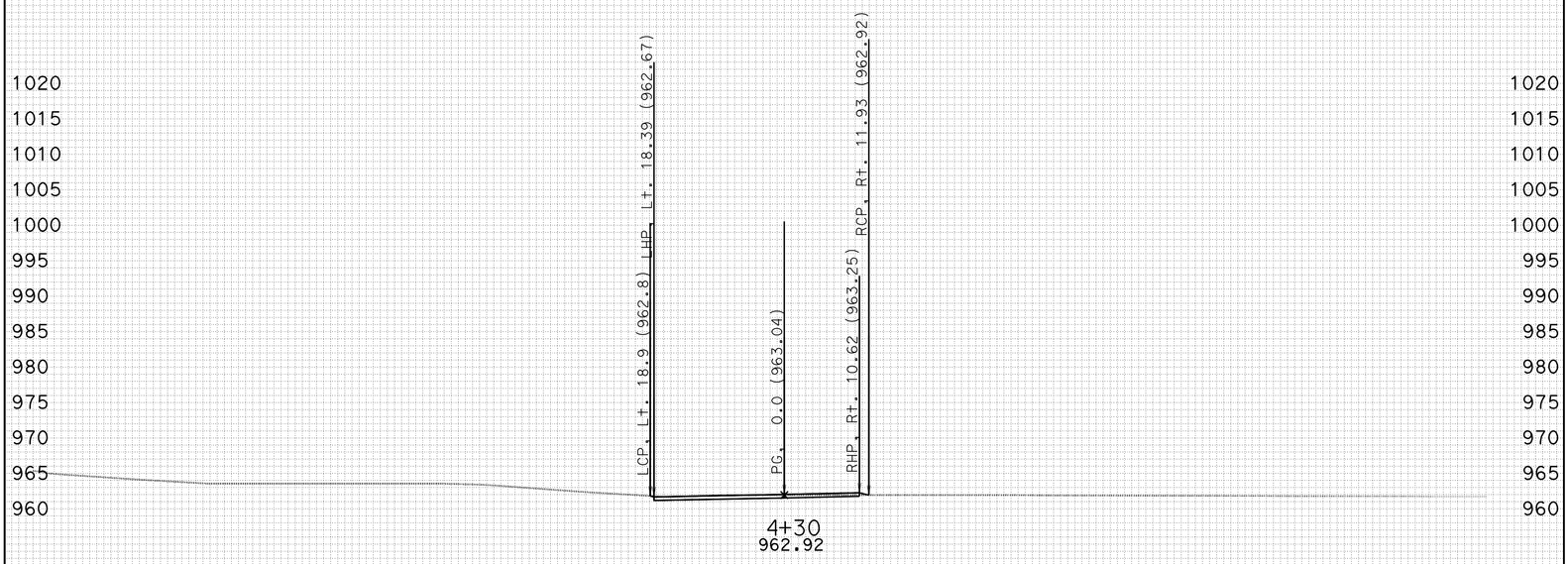

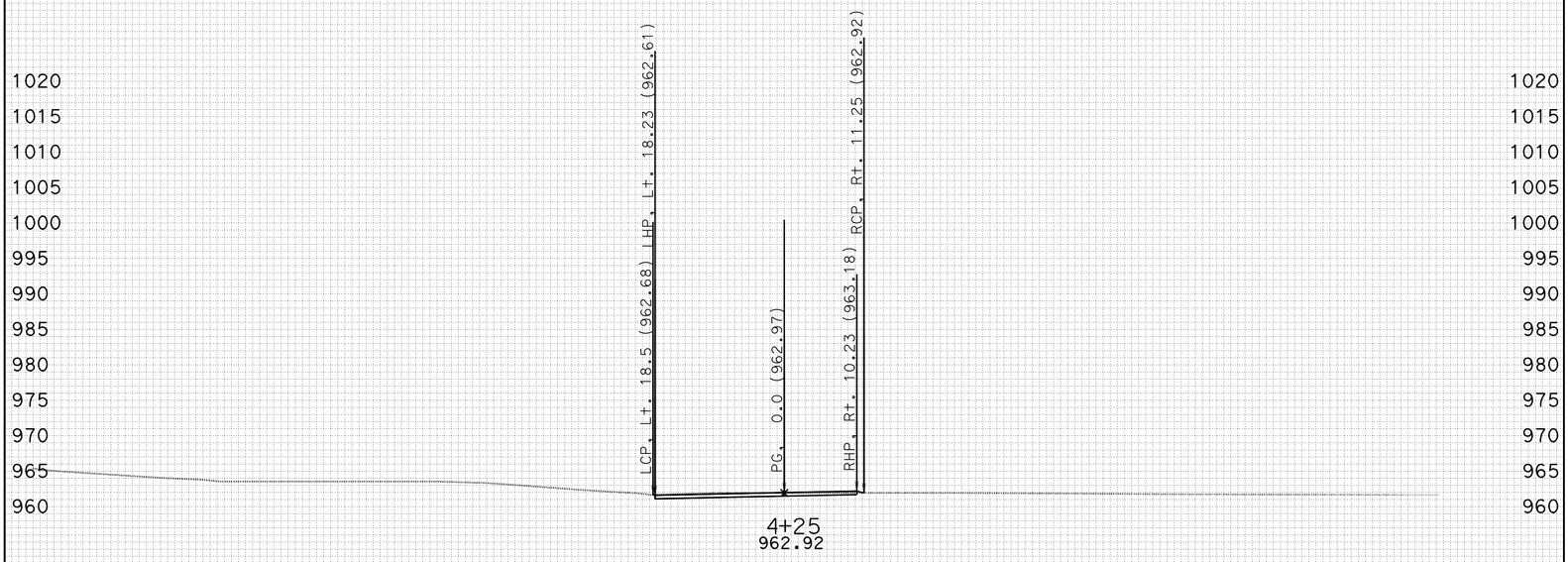

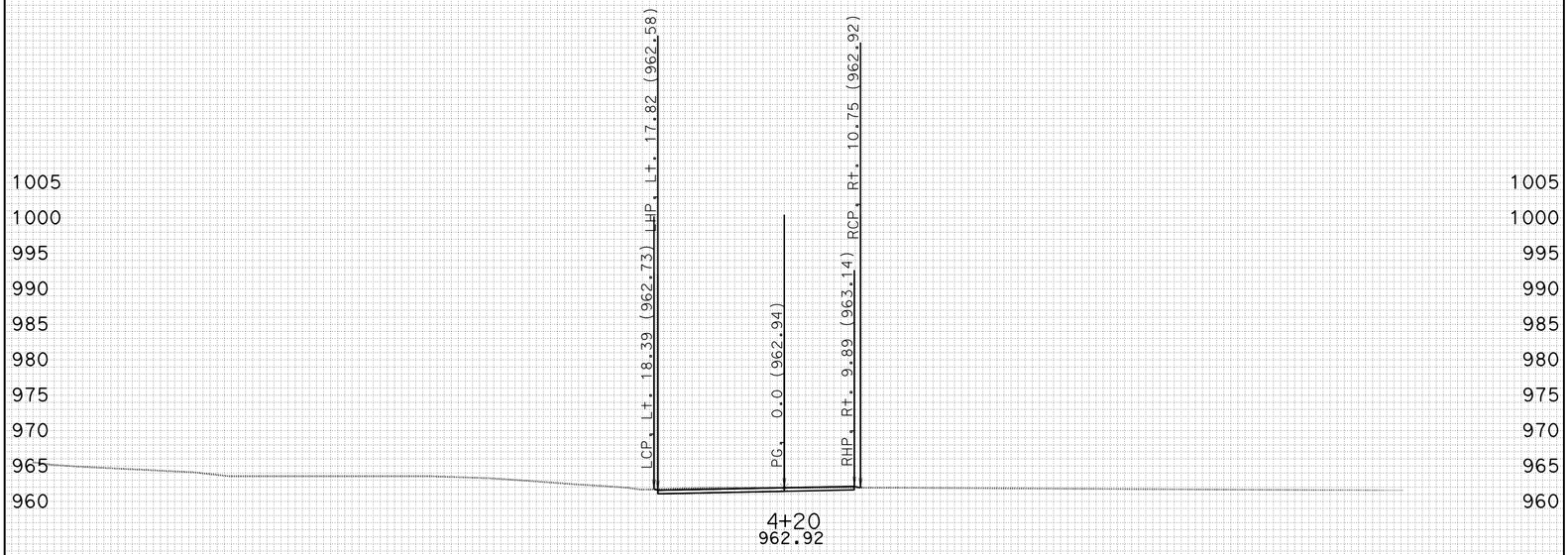

-100 -90 -80 -70 -60 -50 -40 -30 -20 -10 0 10 20 30 40 50 60 70 80 90 100

CREATED BY: J.BAUTISTA DATE: 12/28/2011 ALL DIMENSIONS ARE FEET

KC Project: PRVT9 File: D:\UserData\Route 46 W11\PRVT9\EAR\EARTHWORK\prvt9_sub.ear

PROJECT ID: SLO-46
CONTRACT: 05-330771
DIST/CO/RTE/PM: 05-SLO-46-40.7/46.3

SCALE: 1" = 10' Horiz.
1" = 10' Vert.

PRVT9
CROSS SECTIONS
SHEET 5 OF 14

FOR EARTHWORK DEVELOPMENT ONLY

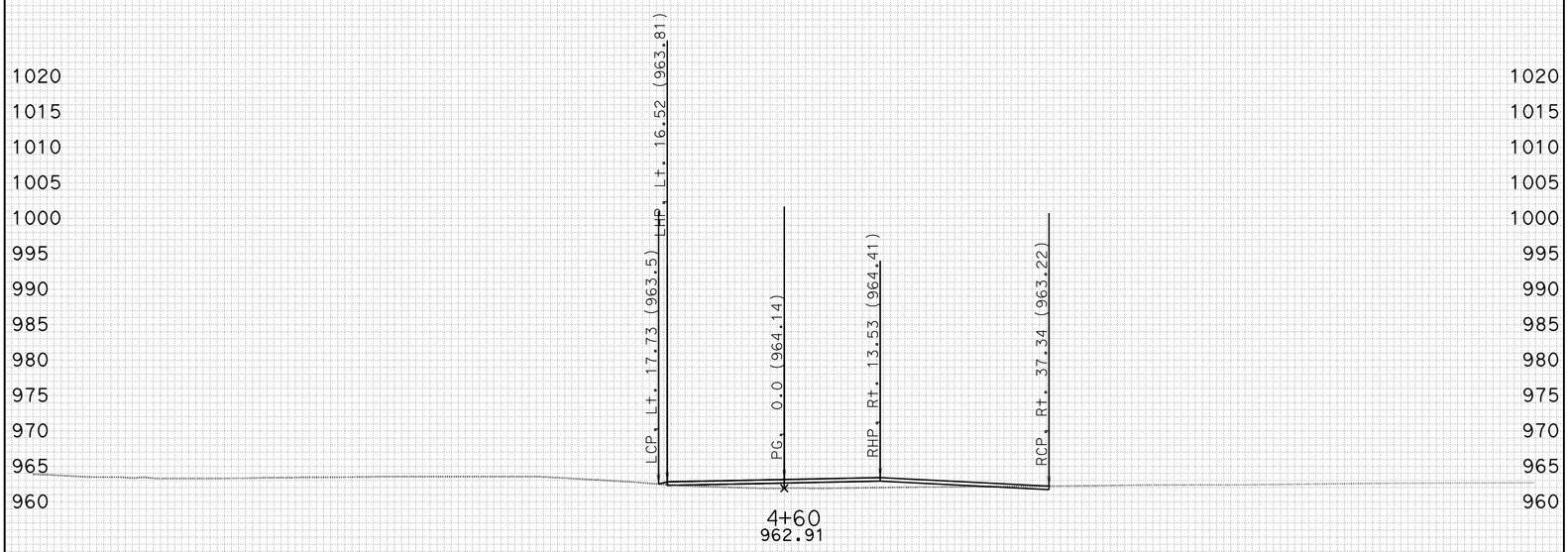

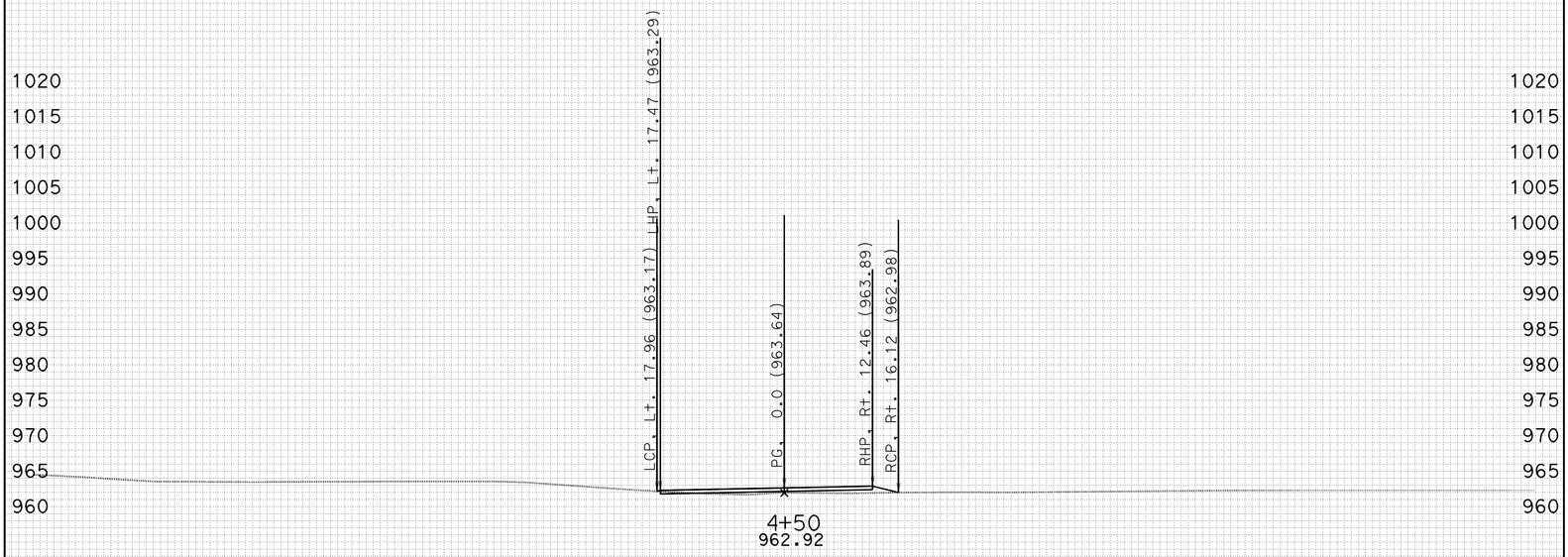

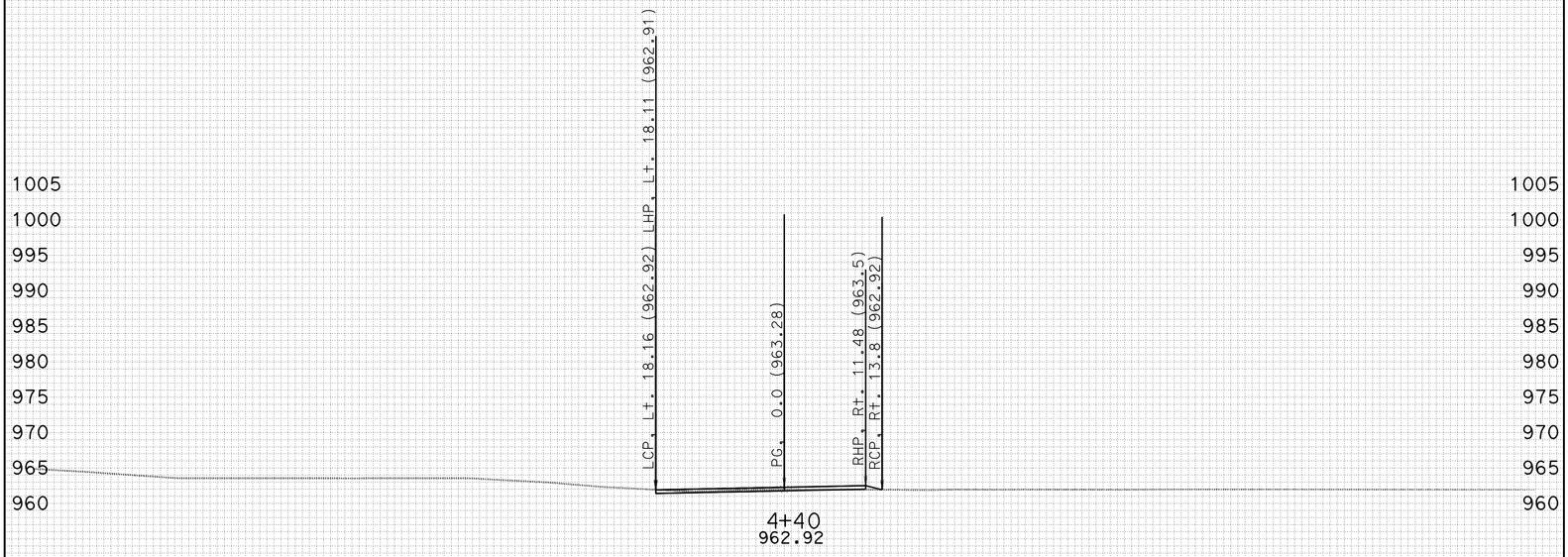

-100 -90 -80 -70 -60 -50 -40 -30 -20 -10 0 10 20 30 40 50 60 70 80 90 100

CREATED BY: J.BAUTISTA DATE: 12/28/2011 ALL DIMENSIONS ARE FEET

KC Project: PRVT9 File: D:\UserData\Route 46 W11\PRVT9\EAR\EARTHWORK\prvt9_sub.ear

PROJECT ID: SLO-46
CONTRACT: 05-330771
DIST/CO/RTE/PM: 05-SLO-46-40.7/46.3

SCALE: 1" = 10' Horiz.
1" = 10' Vert.

PRVT9
CROSS SECTIONS
SHEET 6 OF 14

FOR EARTHWORK DEVELOPMENT ONLY

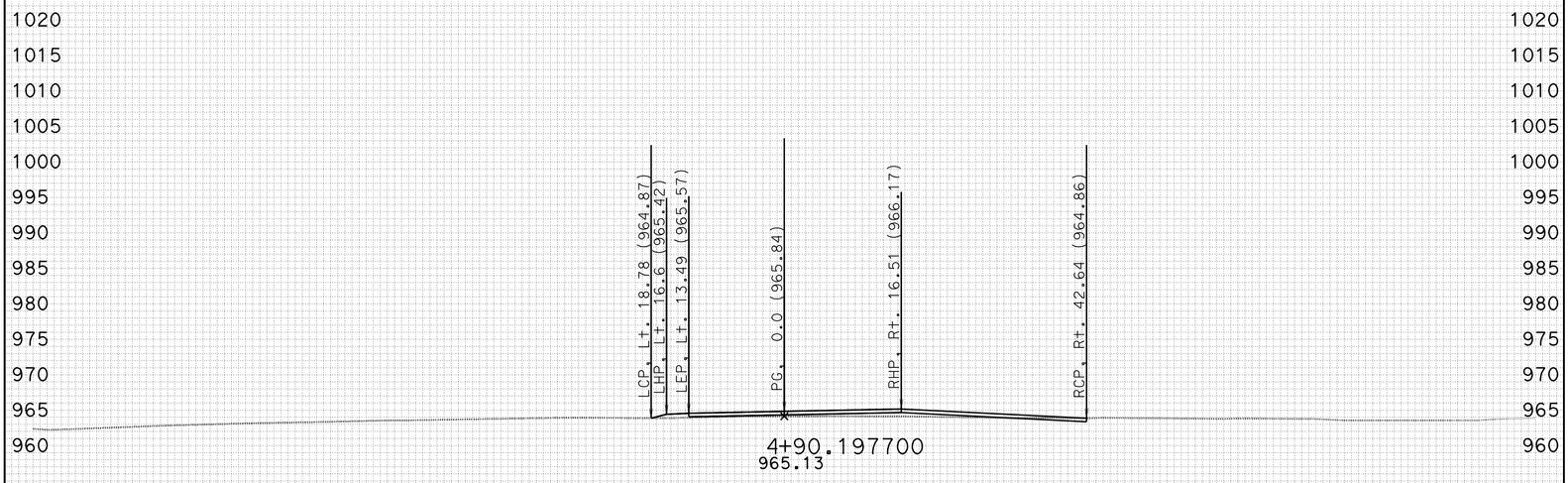

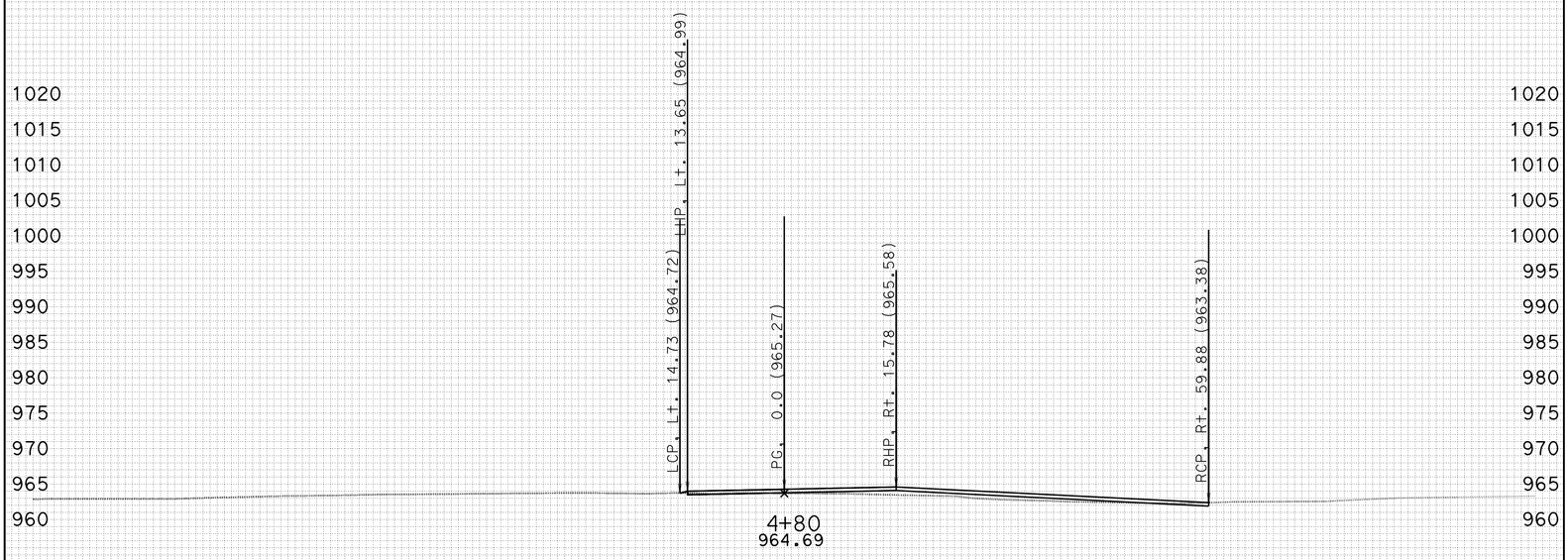

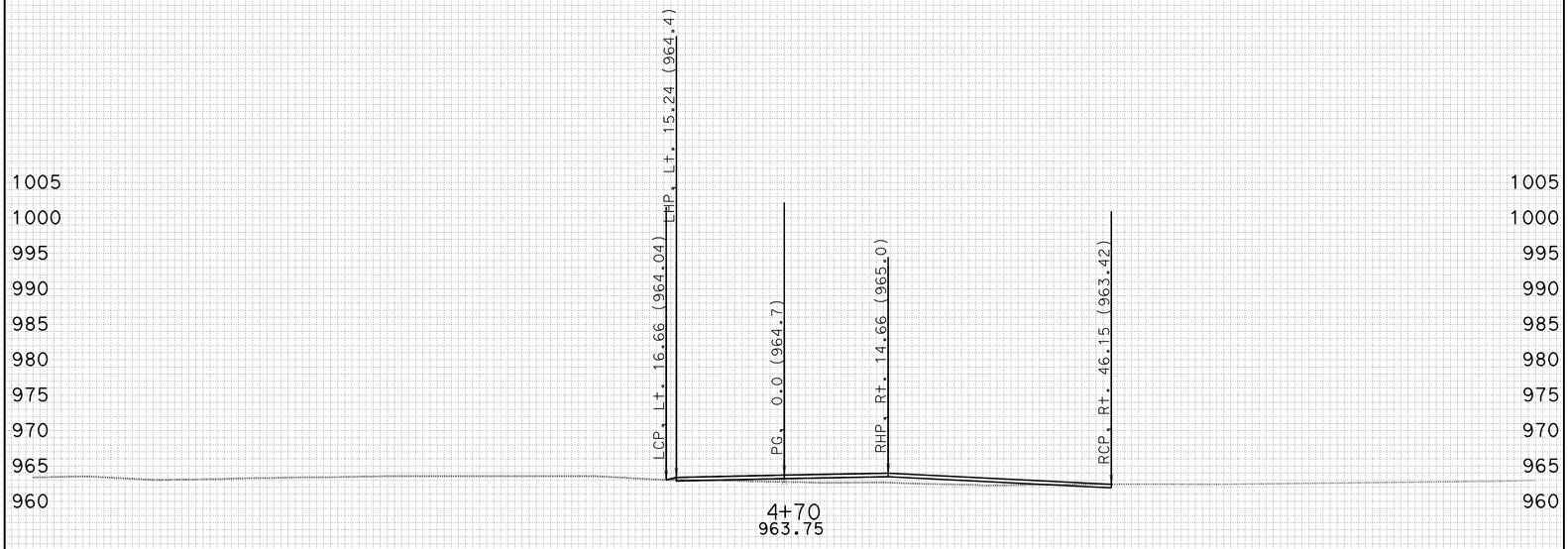

-100 -90 -80 -70 -60 -50 -40 -30 -20 -10 0 10 20 30 40 50 60 70 80 90 100

CREATED BY: J.BAUTISTA DATE: 12/28/2011 ALL DIMENSIONS ARE FEET

KC Project: PRVT9 File: D:\UserData\Route 46 W11\PRVT9\EAR\EARTHWORK\prvt9_sub.ear

PROJECT ID: SLO-46
CONTRACT: 05-330771
DIST/CO/RTE/PM: 05-SLO-46-40.7/46.3

SCALE: 1" = 10' Horiz.
1" = 10' Vert.

PRVT9
CROSS SECTIONS
SHEET 7 OF 14

FOR EARTHWORK DEVELOPMENT ONLY

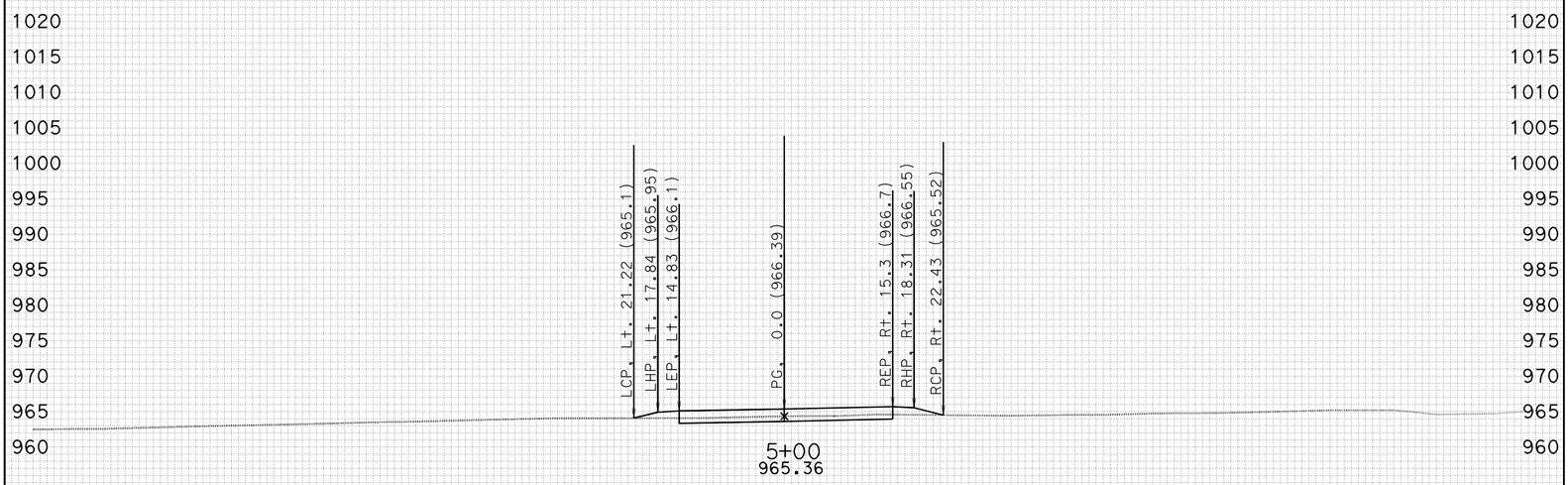

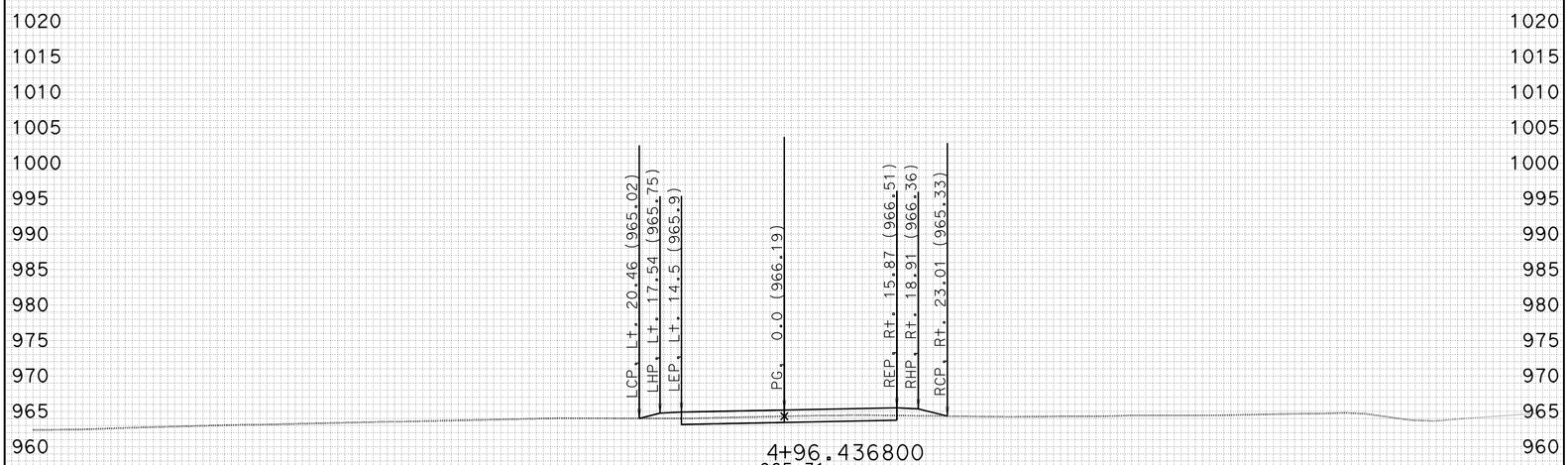

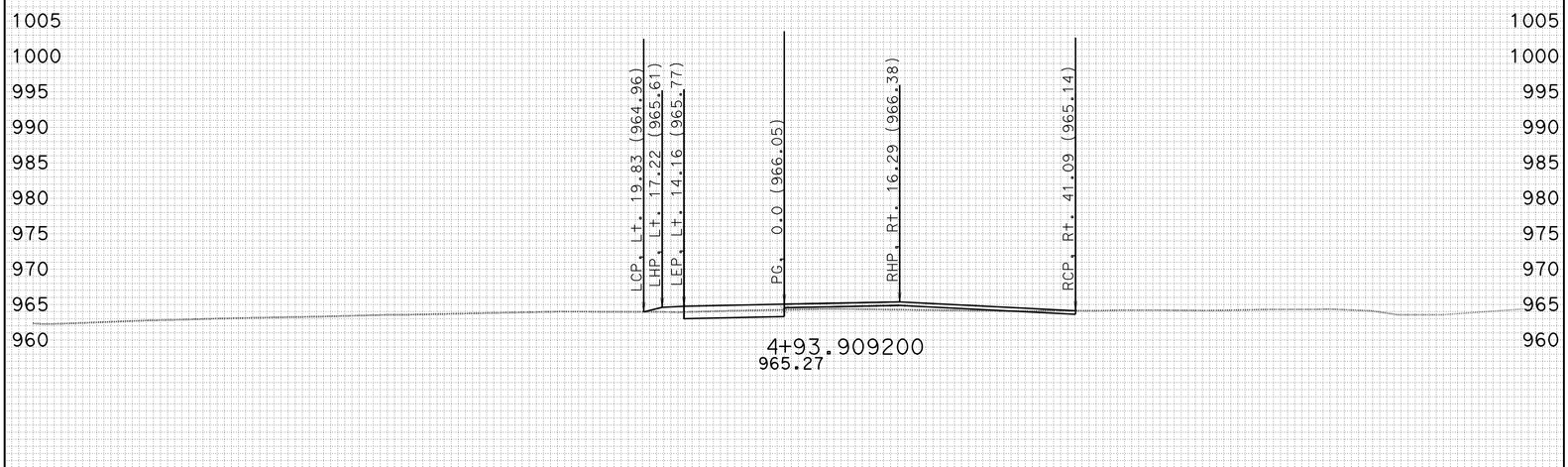

-100 -90 -80 -70 -60 -50 -40 -30 -20 -10 0 10 20 30 40 50 60 70 80 90 100

CREATED BY: J.BAUTISTA DATE: 12/28/2011 ALL DIMENSIONS ARE FEET

KC Project: PRVT9 File: D:\UserData\Route 46 W11\PRVT9\EAR\EARTHWORK\prvt9_sub.ear

PROJECT ID: SLO-46
CONTRACT: 05-330771
DIST/CO/RTE/PM: 05-SLO-46-40.7/46.3

SCALE: 1" = 10' Horiz.
1" = 10' Vert.

PRVT9
CROSS SECTIONS
SHEET 8 OF 14

FOR EARTHWORK DEVELOPMENT ONLY

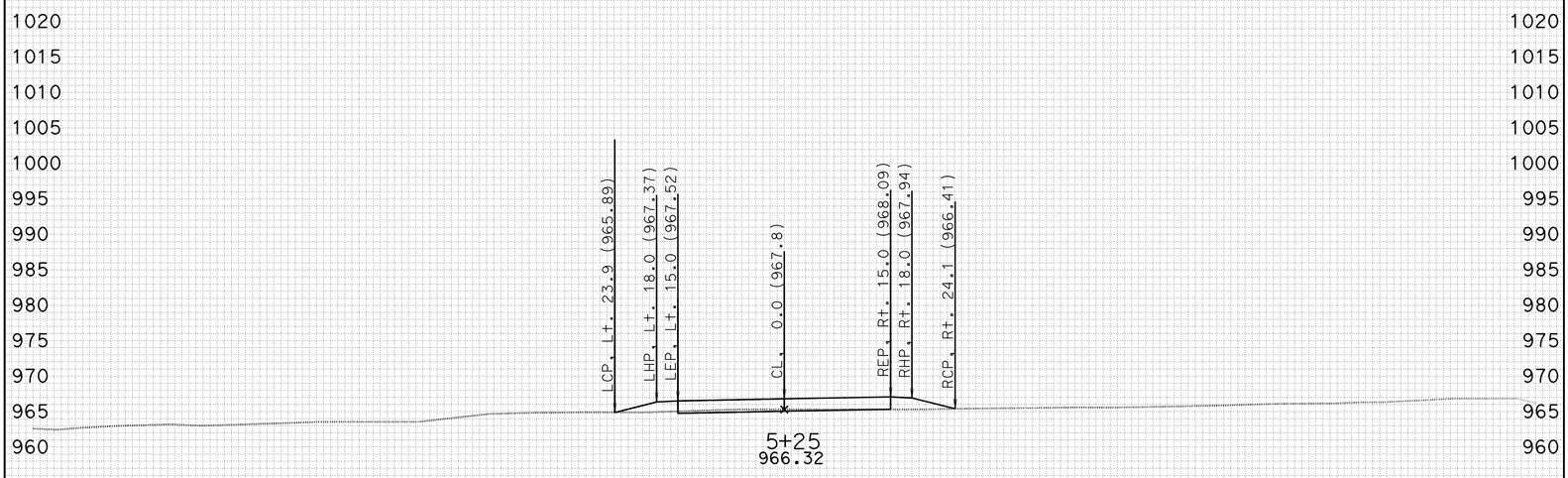

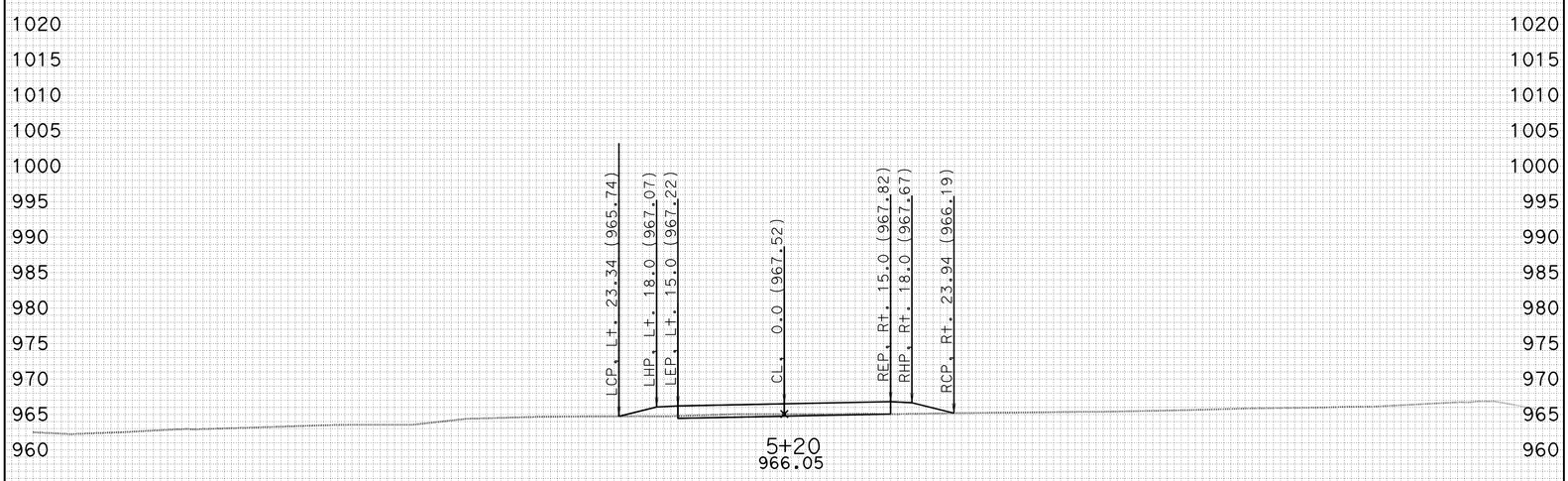

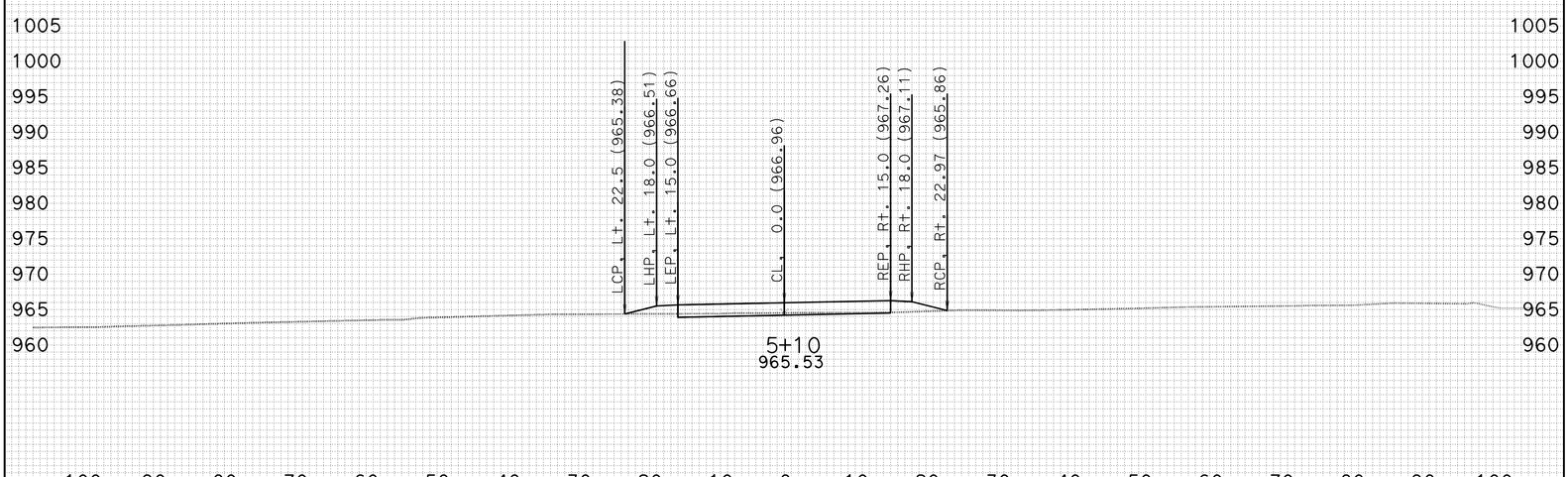

CREATED BY: J.BAUTISTA DATE: 12/28/2011 ALL DIMENSIONS ARE FEET

KC Project: PRVT9 File: D:\UserData\Route 46 W11\PRVT9\EAR\EARTHWORK\prvt9_sub.ear

PROJECT ID: SLO-46
CONTRACT: 05-330771
DIST/CO/RTE/PM: 05-SLO-46-40.7/46.3

SCALE: 1" = 10' Horiz.
1" = 10' Vert.

PRVT9
CROSS SECTIONS
SHEET 9 OF 14

FOR EARTHWORK DEVELOPMENT ONLY

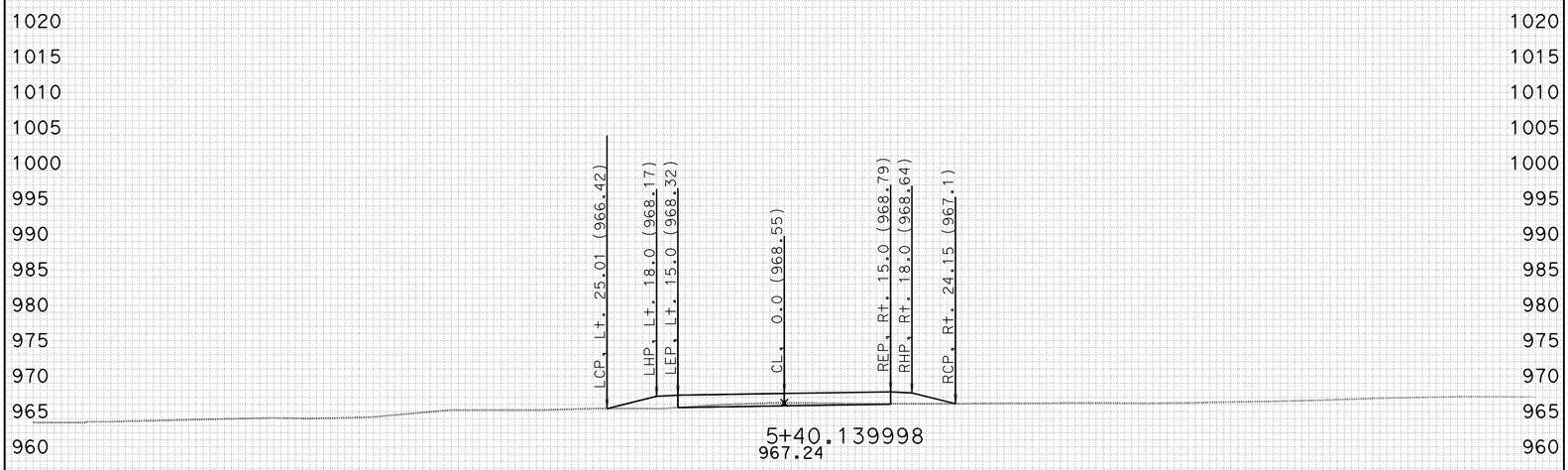

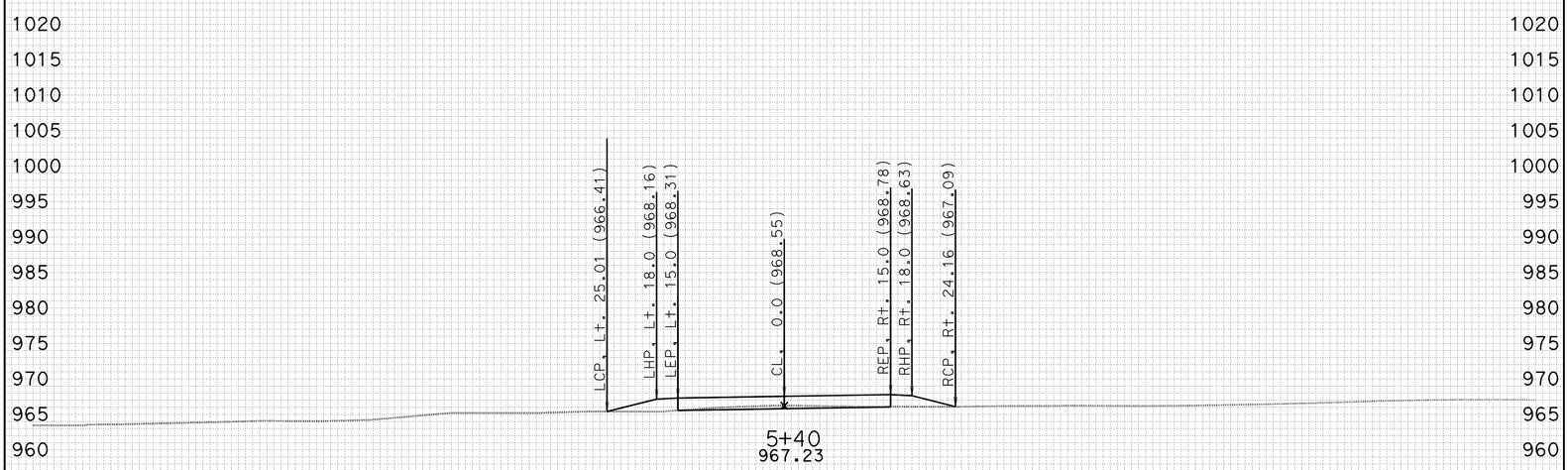

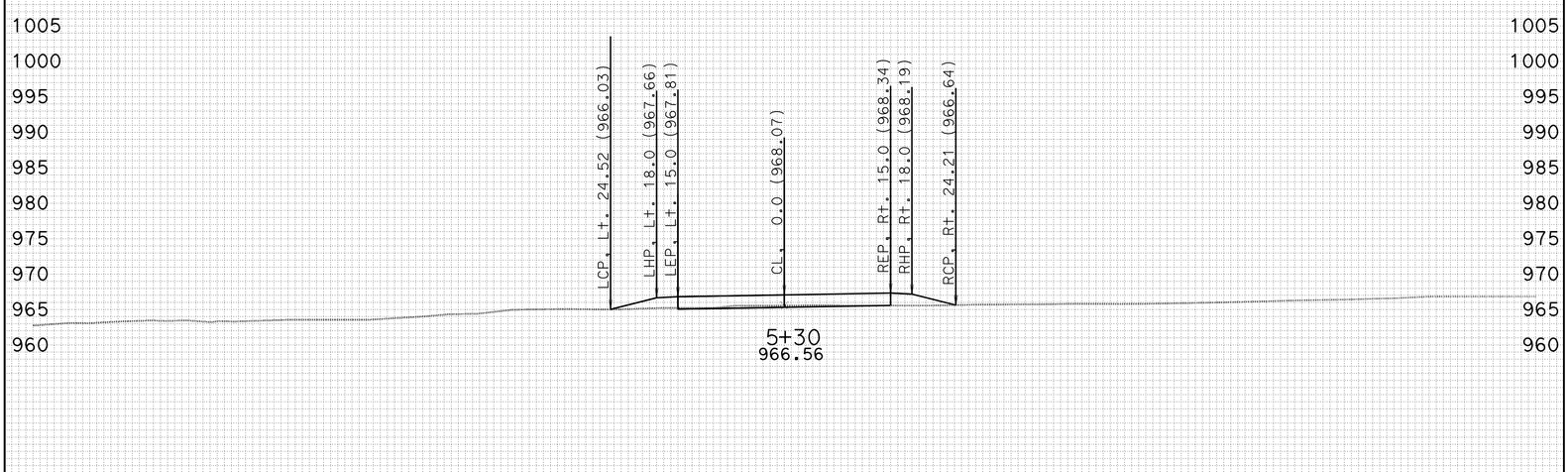

CREATED BY: J.BAUTISTA DATE: 12/28/2011 ALL DIMENSIONS ARE FEET

KC Project: PRVT9 File: D:\UserData\Route 46 W11\PRVT9\EAR\EARTHWORK\prvt9_sub.ear

PROJECT ID: SLO-46
CONTRACT: 05-330771
DIST/CO/RTE/PM: 05-SLO-46-40.7/46.3

SCALE: 1" = 10' Horiz.
1" = 10' Vert.

PRVT9
CROSS SECTIONS
SHEET 10 OF 14

FOR EARTHWORK DEVELOPMENT ONLY

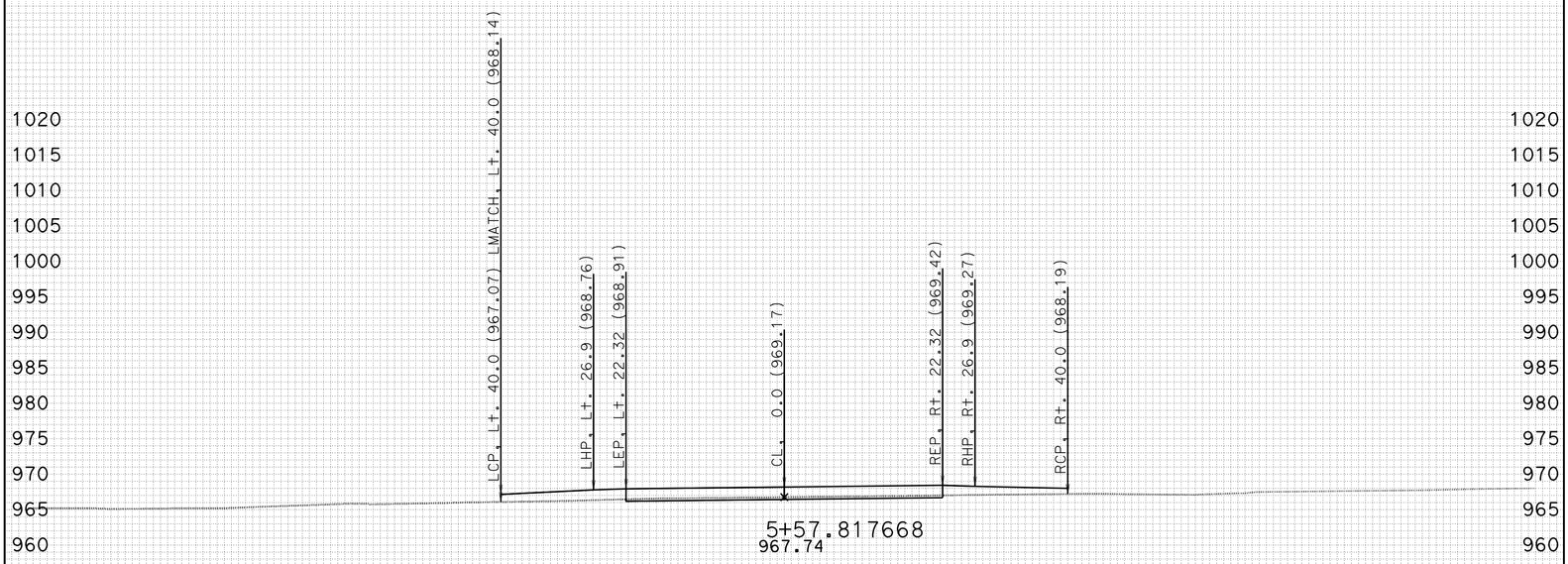

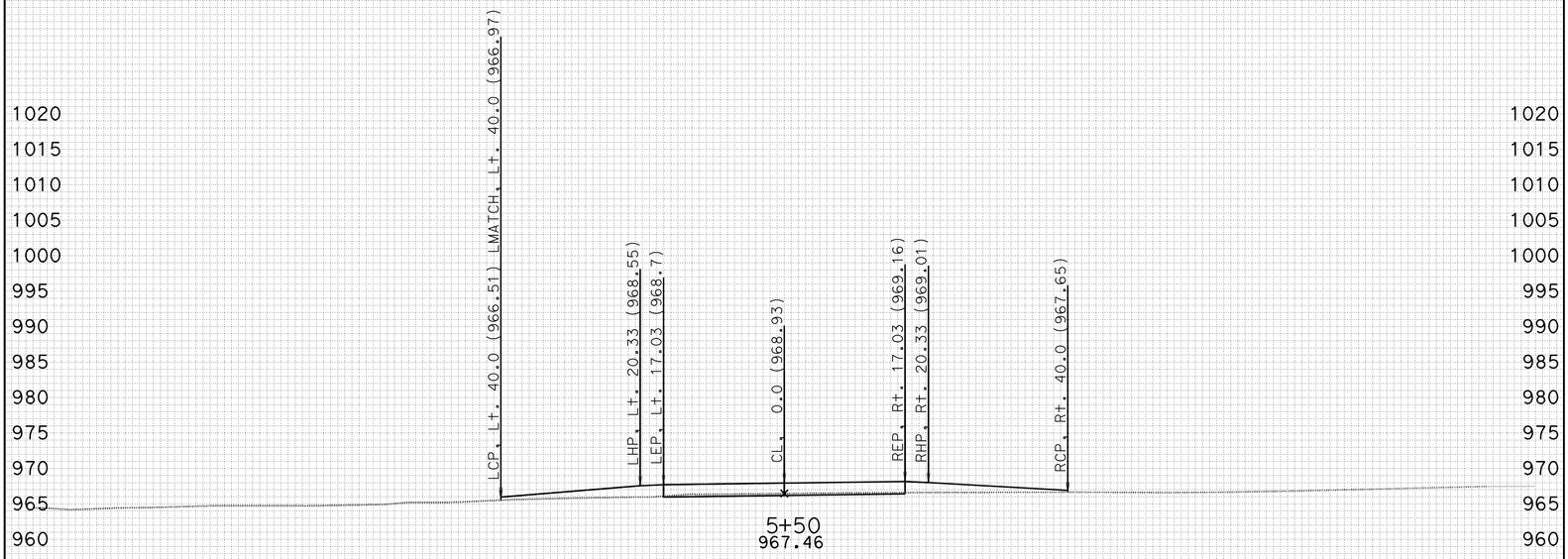

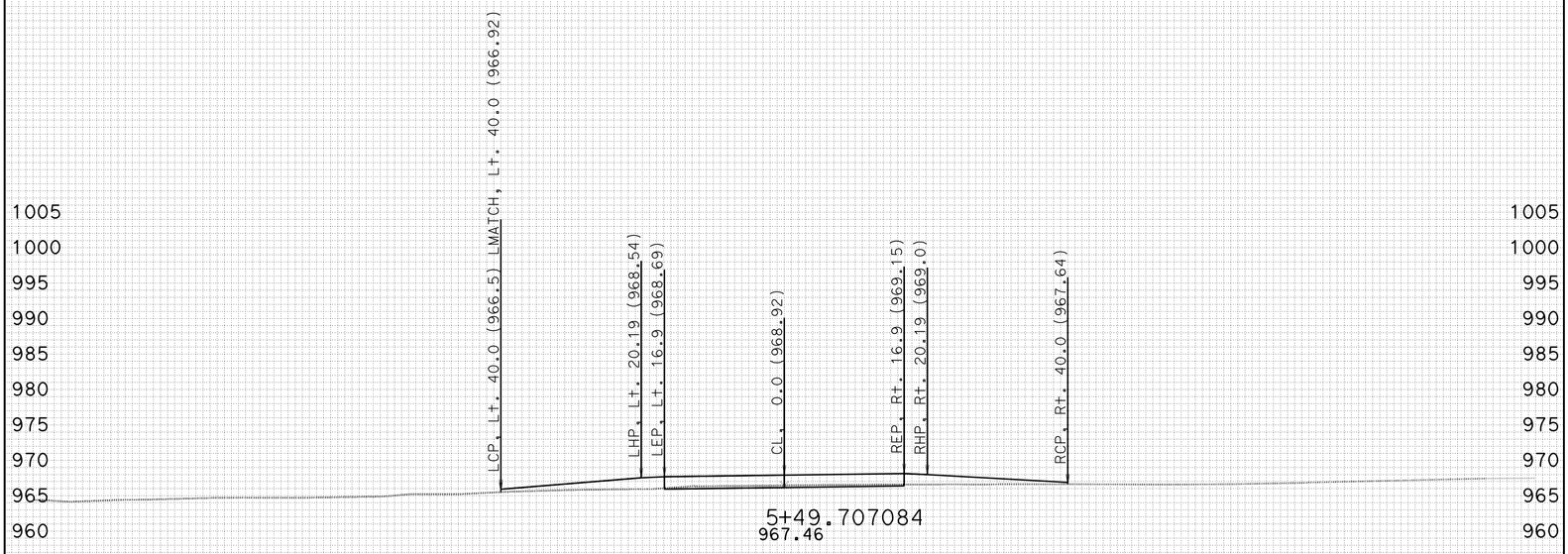

FOR EARTHWORK DEVELOPMENT ONLY

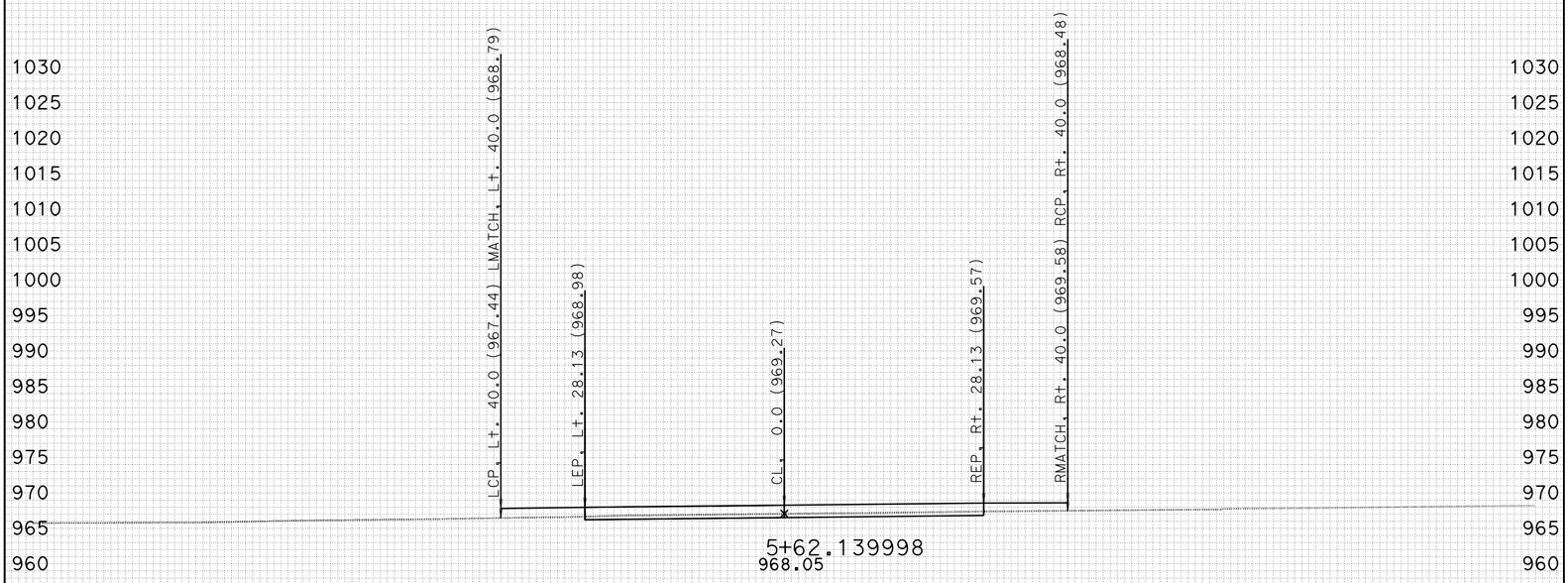

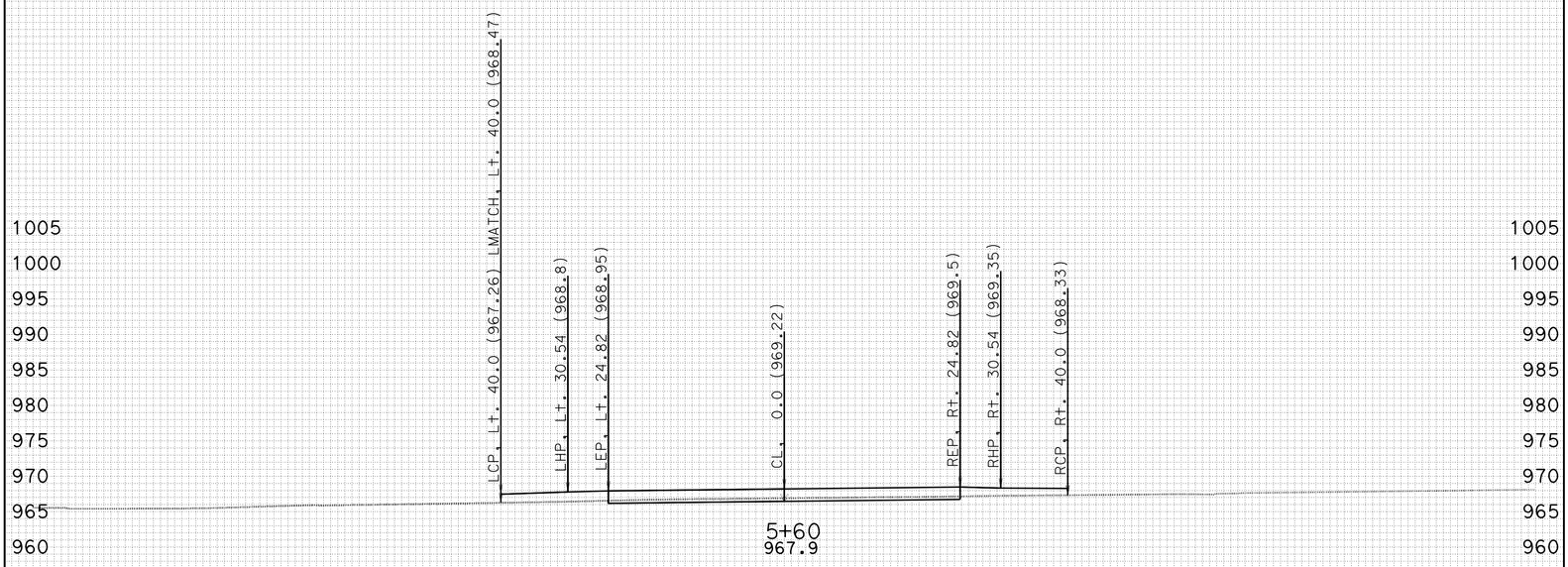

-100 -90 -80 -70 -60 -50 -40 -30 -20 -10 0 10 20 30 40 50 60 70 80 90 100

CREATED BY: J.BAUTISTA DATE: 12/28/2011 ALL DIMENSIONS ARE FEET

KC Project: PRVT9 File: D:\UserData\Route 46 W11\PRVT9\EAR\EARTHWORK\prvt9_sub.ear

PROJECT ID: SLO-46
CONTRACT: 05-330771
DIST/CO/RTE/PM: 05-SLO-46-40.7/46.3

SCALE: 1" = 10' Horiz.
1" = 10' Vert.

PRVT9
CROSS SECTIONS
SHEET 12 OF 14

FOR EARTHWORK DEVELOPMENT ONLY

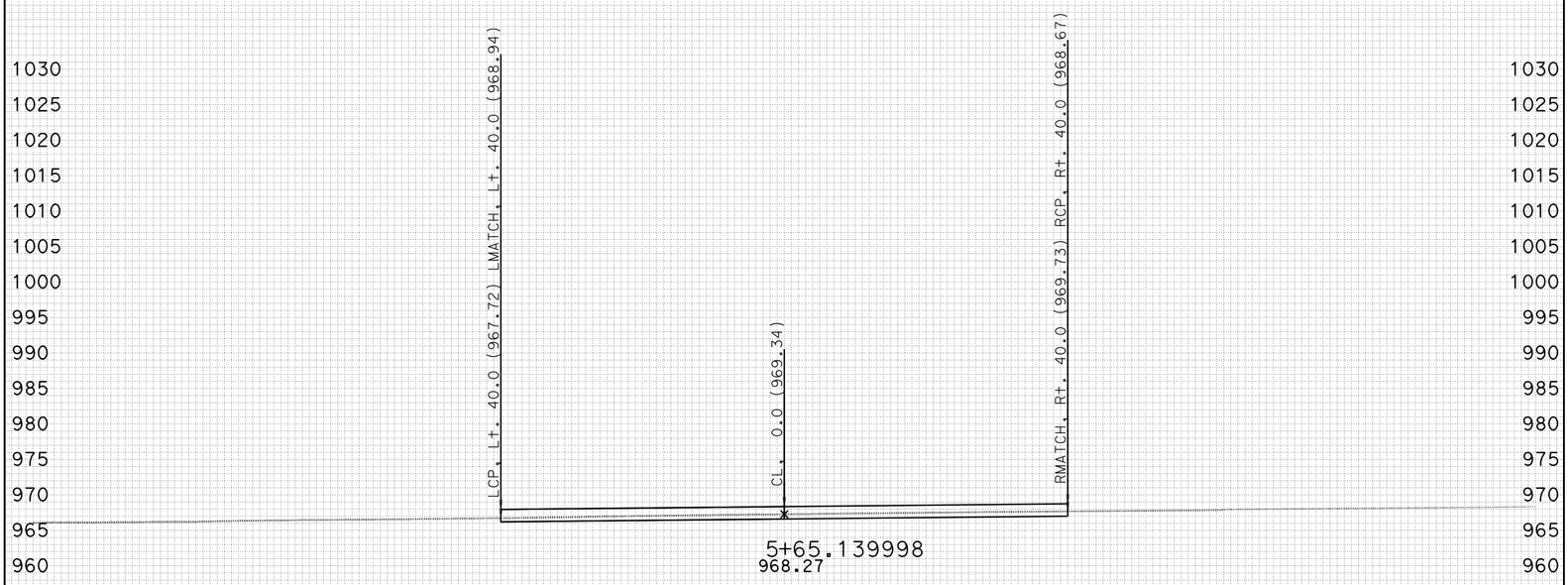

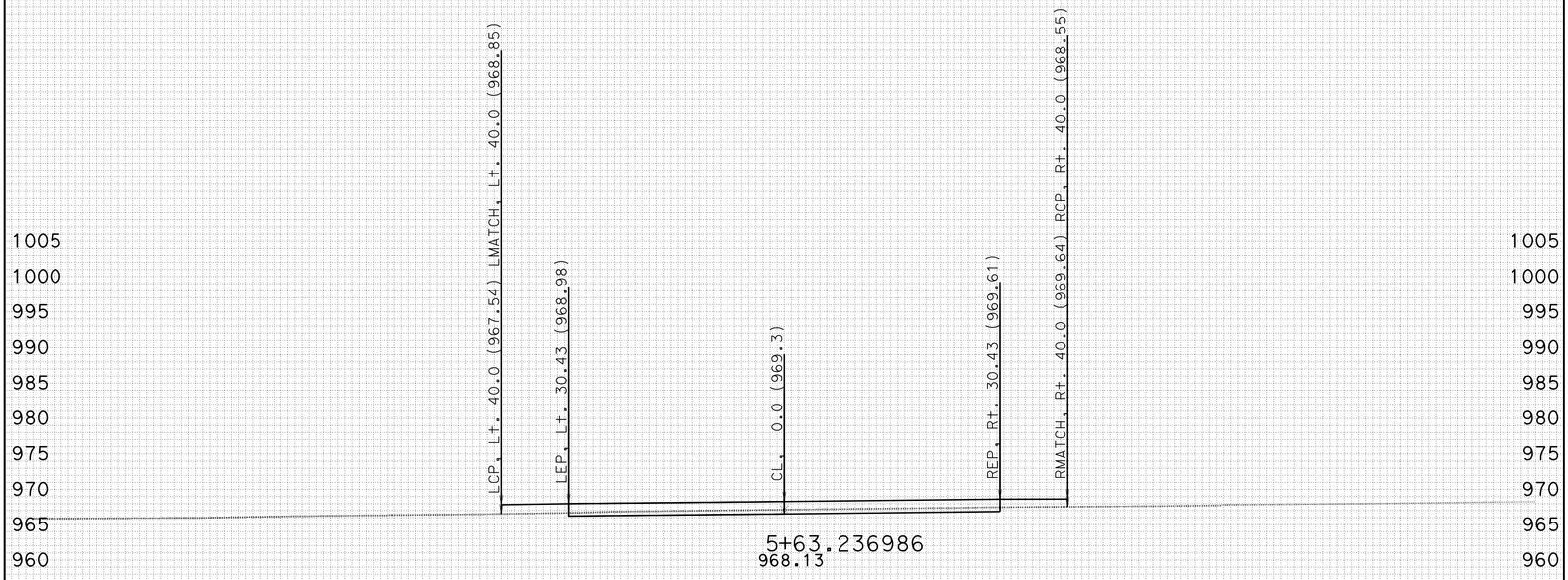

-100 -90 -80 -70 -60 -50 -40 -30 -20 -10 0 10 20 30 40 50 60 70 80 90 100

CREATED BY: J.BAUTISTA DATE: 12/28/2011 ALL DIMENSIONS ARE FEET

KC Project: PRVT9 File: D:\UserData\Route 46 W11\PRVT9\EAR\EARTHWORK\prvt9_sub.ear

PROJECT ID: SLO-46
CONTRACT: 05-330771
DIST/CO/RTE/PM: 05-SLO-46-40.7/46.3

SCALE: 1" = 10' Horiz.
1" = 10' Vert.

PRVT9
CROSS SECTIONS
SHEET 13 OF 14

FOR EARTHWORK DEVELOPMENT ONLY

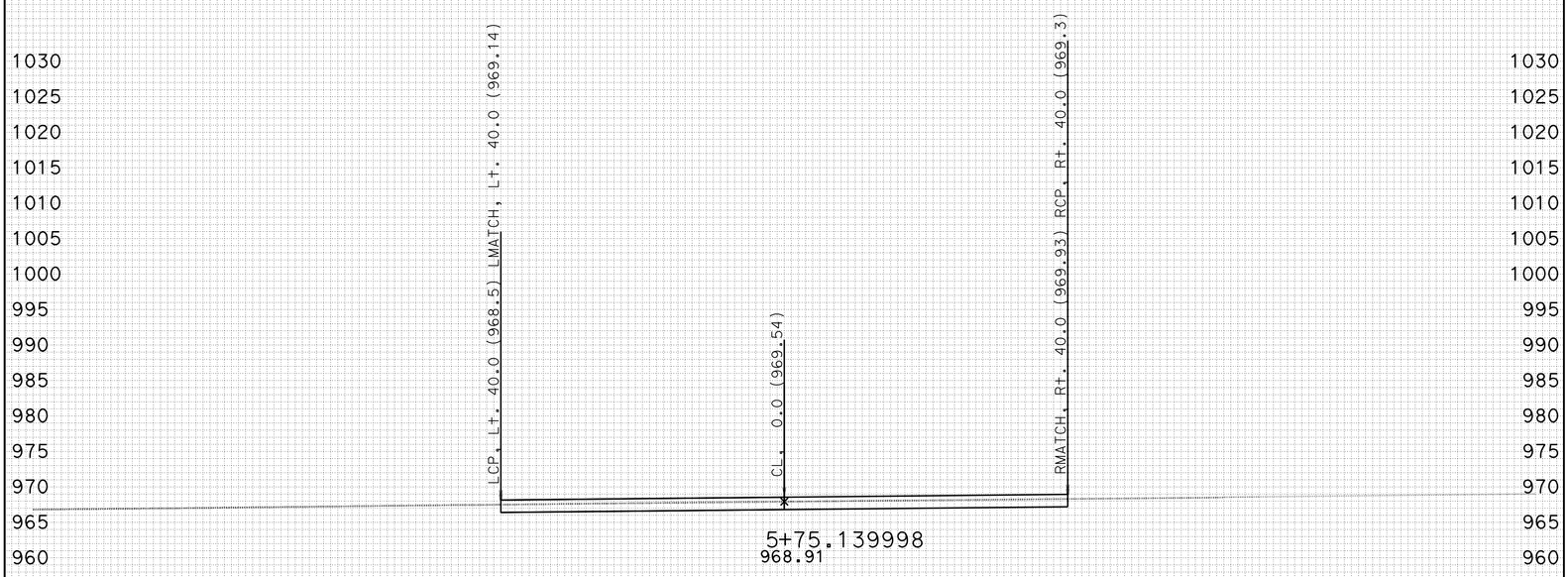

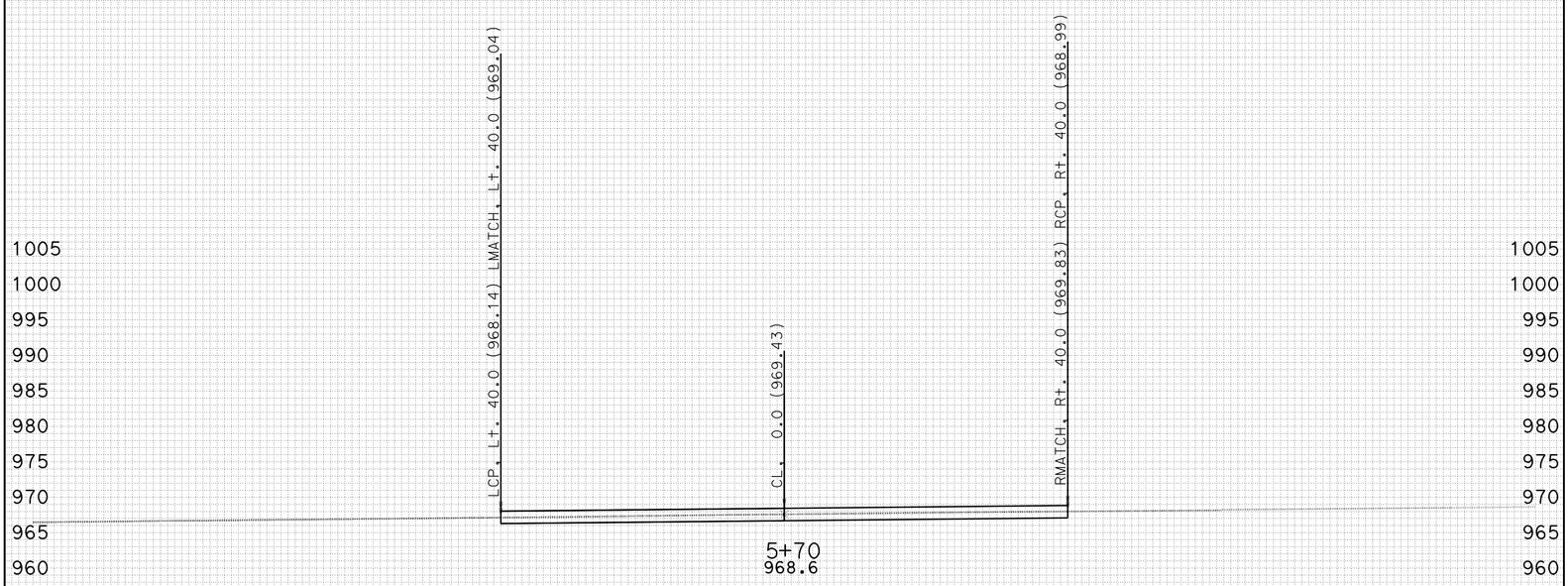

-100 -90 -80 -70 -60 -50 -40 -30 -20 -10 0 10 20 30 40 50 60 70 80 90 100

CREATED BY: J.BAUTISTA DATE: 12/28/2011 ALL DIMENSIONS ARE FEET

KC Project: PRVT9 File: D:\UserData\Route 46 W11\PRVT9\EAR\EARTHWORK\prvt9_sub.ear

PROJECT ID: SLO-46
CONTRACT: 05-330771
DIST/CO/RTE/PM: 05-SLO-46-40.7/46.3

SCALE: 1" = 10' Horiz.
1" = 10' Vert.

PRVT9
CROSS SECTIONS
SHEET 14 OF 14