FOR EARTHWORK DEVELOPMENT ONLY

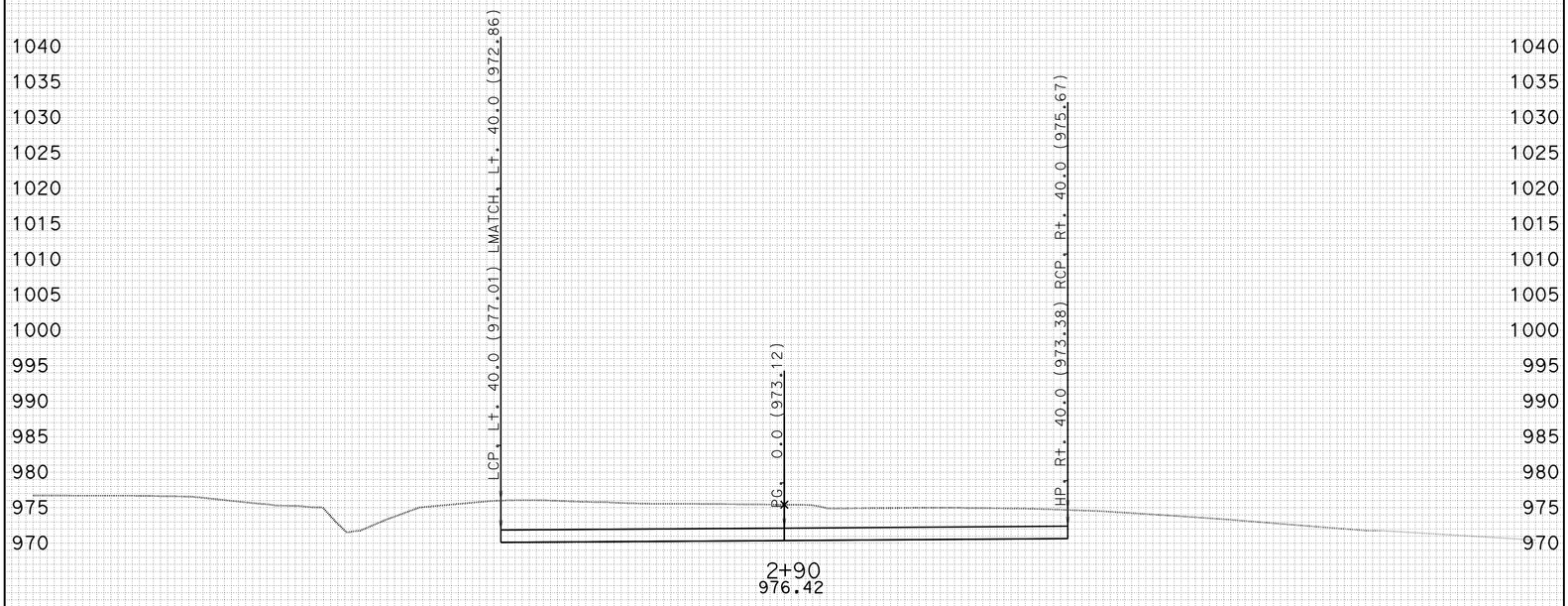

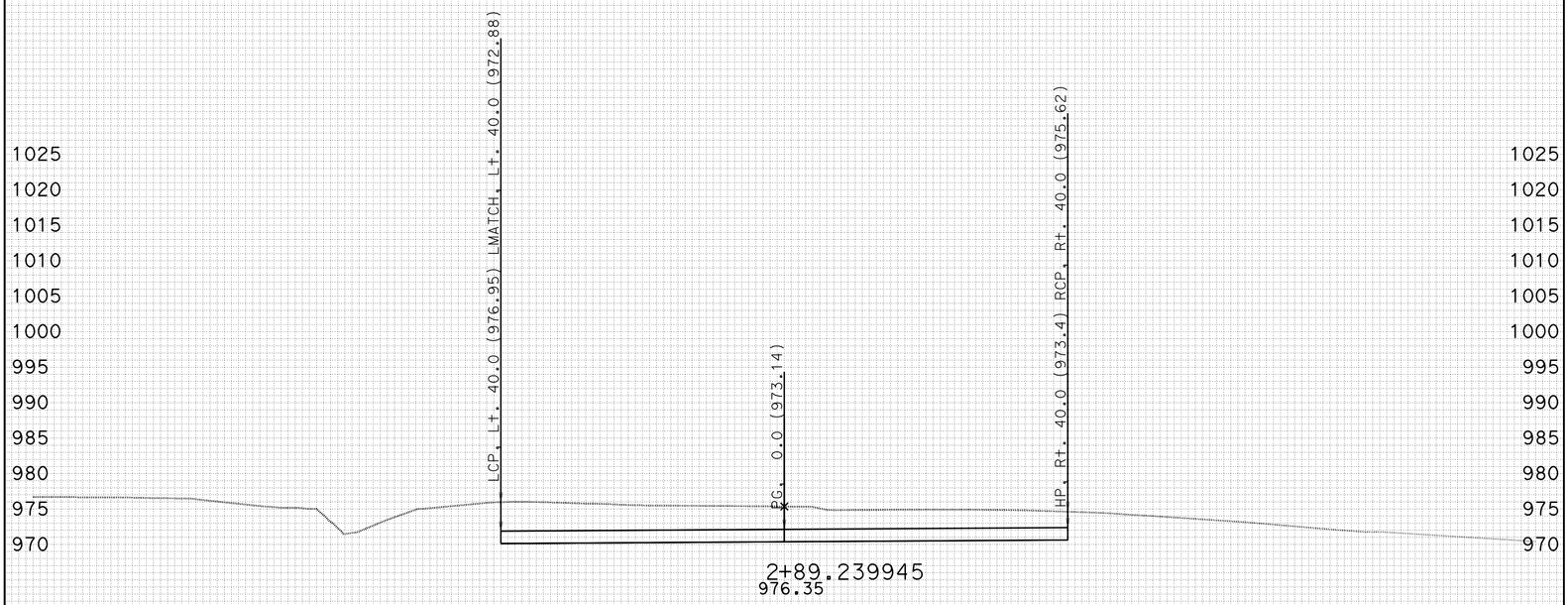

-100 -90 -80 -70 -60 -50 -40 -30 -20 -10 0 10 20 30 40 50 60 70 80 90 100

CREATED BY: J.BAUTISTA DATE: 12/30/2011 ALL DIMENSIONS ARE FEET

KC Project: PRVT5 File: D:\UserData\Route 46 W11\PRVT5\EAR\EARTHWORK\prvt5_sub.ear

PROJECT ID: SLO-46
CONTRACT: 05-330771
DIST/CO/RTE/PM: 05-SLO-46-40.7/46.3

SCALE: 1" = 10' Horiz.
1" = 10' Vert.

PRVT5
CROSS SECTIONS
SHEET 1 OF 21

FOR EARTHWORK DEVELOPMENT ONLY

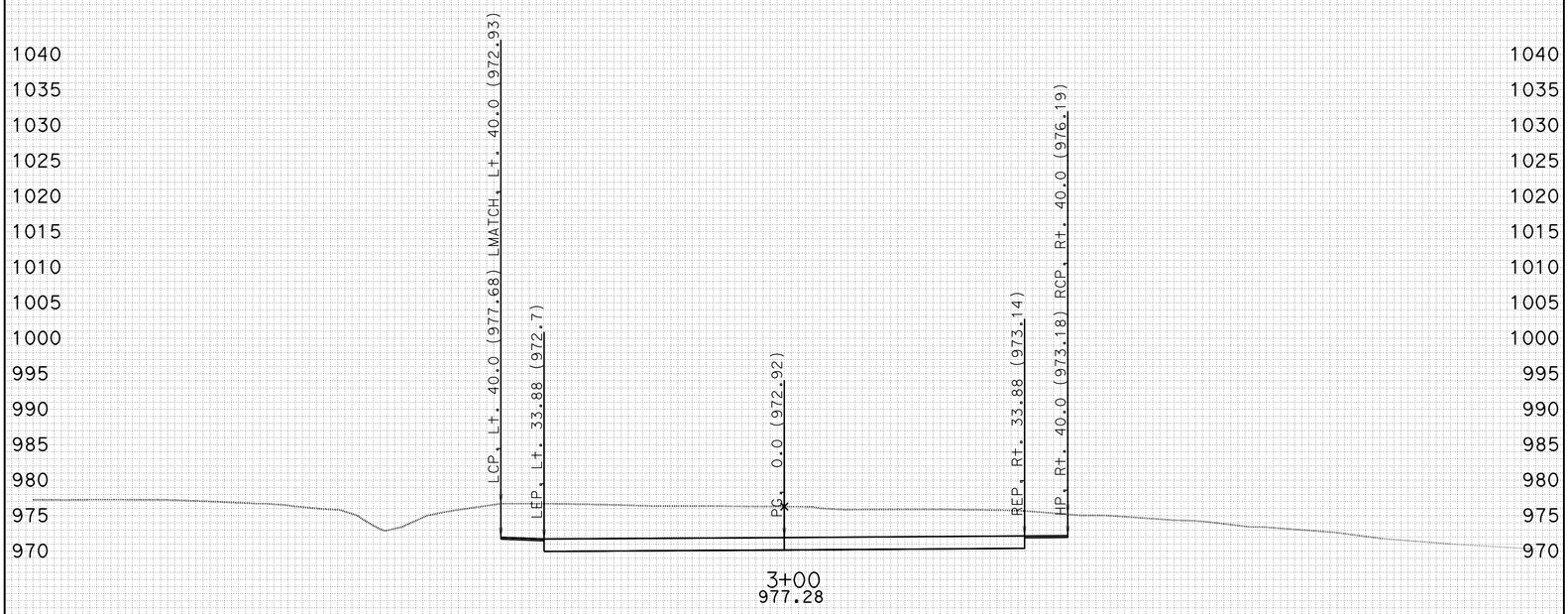

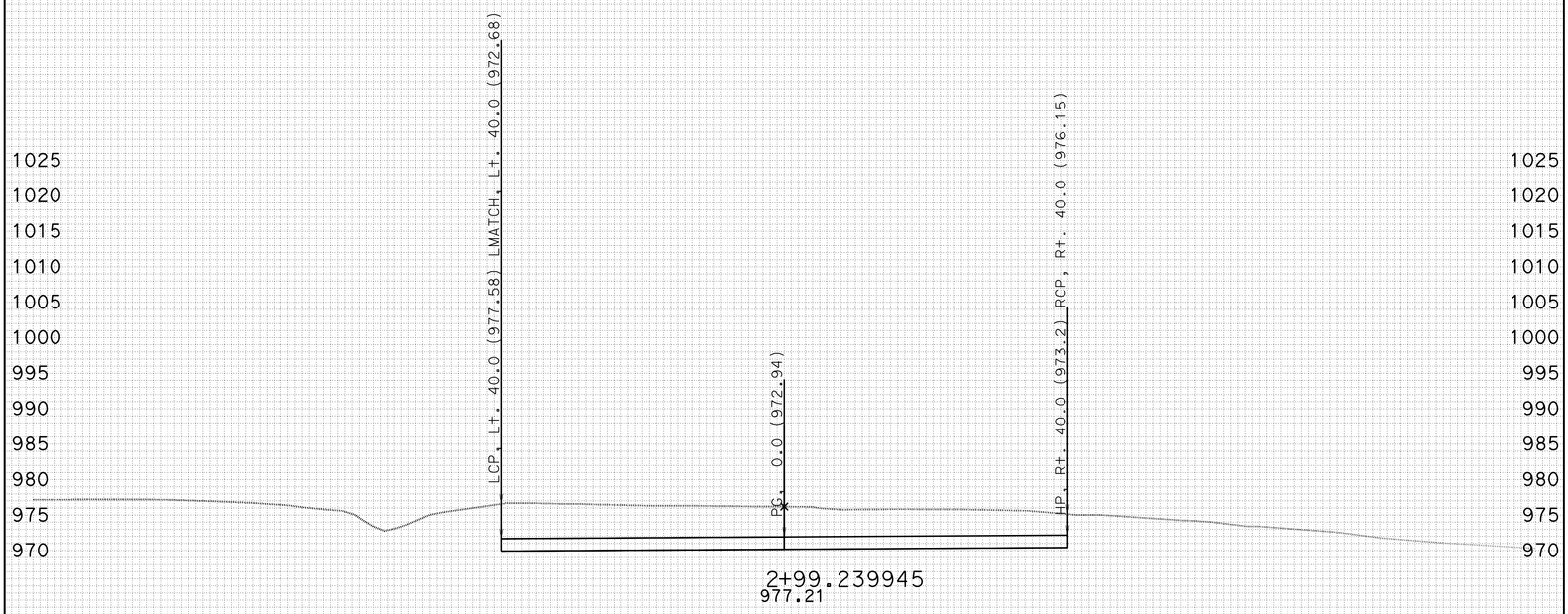

-100 -90 -80 -70 -60 -50 -40 -30 -20 -10 0 10 20 30 40 50 60 70 80 90 100

CREATED BY: J.BAUTISTA DATE: 12/30/2011 ALL DIMENSIONS ARE FEET

KC Project: PRVT5 File: D:\UserData\Route 46 W11\PRVT5\EAR\EARTHWORK\prvt5_sub.ear

PROJECT ID: SLO-46
CONTRACT: 05-330771
DIST/CO/RTE/PM: 05-SLO-46-40.7/46.3

SCALE: 1" = 10' Horiz.
1" = 10' Vert.

PRVT5
CROSS SECTIONS
SHEET 2 OF 21

FOR EARTHWORK DEVELOPMENT ONLY

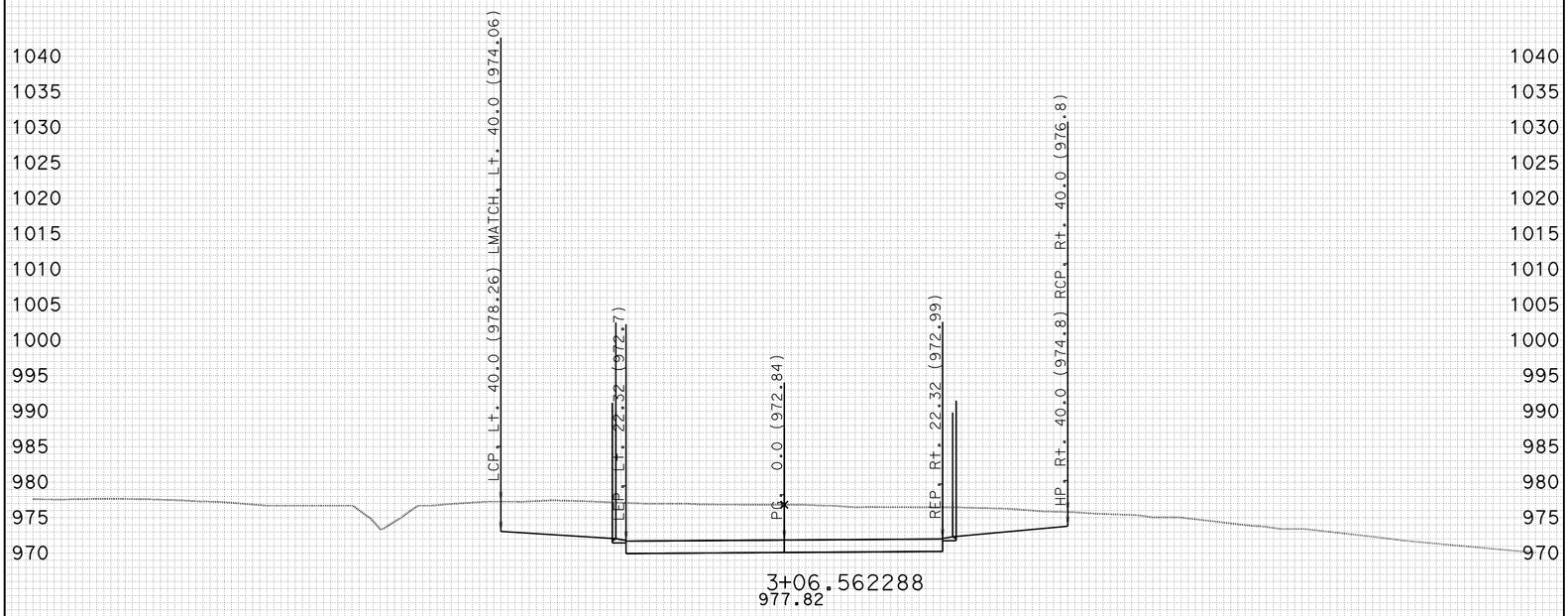

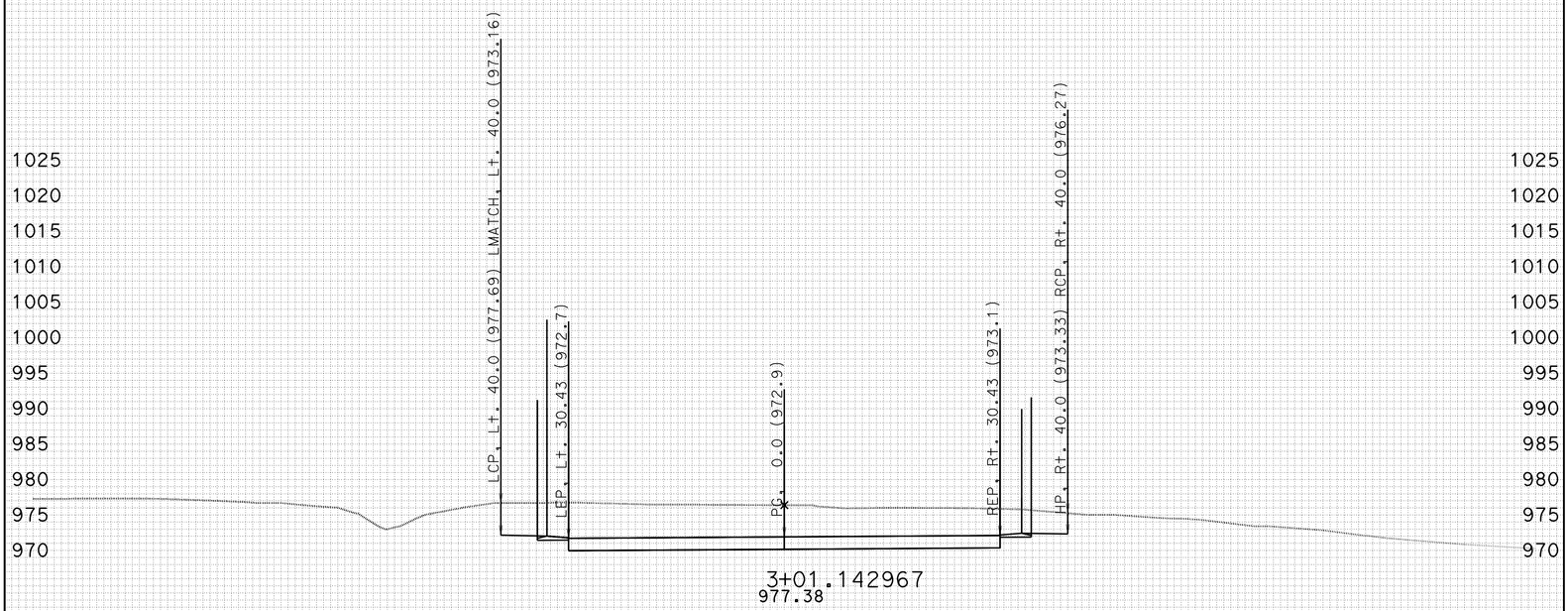

-100 -90 -80 -70 -60 -50 -40 -30 -20 -10 0 10 20 30 40 50 60 70 80 90 100

CREATED BY: J.BAUTISTA DATE: 12/30/2011 ALL DIMENSIONS ARE FEET

KC Project: PRVT5 File: D:\UserData\Route 46 W11\PRVT5\EAR\EARTHWORK\prvt5_sub.ear

PROJECT ID: SLO-46
CONTRACT: 05-330771
DIST/CO/RTE/PM: 05-SLO-46-40.7/46.3

SCALE: 1" = 10' Horiz.
1" = 10' Vert.

PRVT5
CROSS SECTIONS
SHEET 3 OF 21

FOR EARTHWORK DEVELOPMENT ONLY

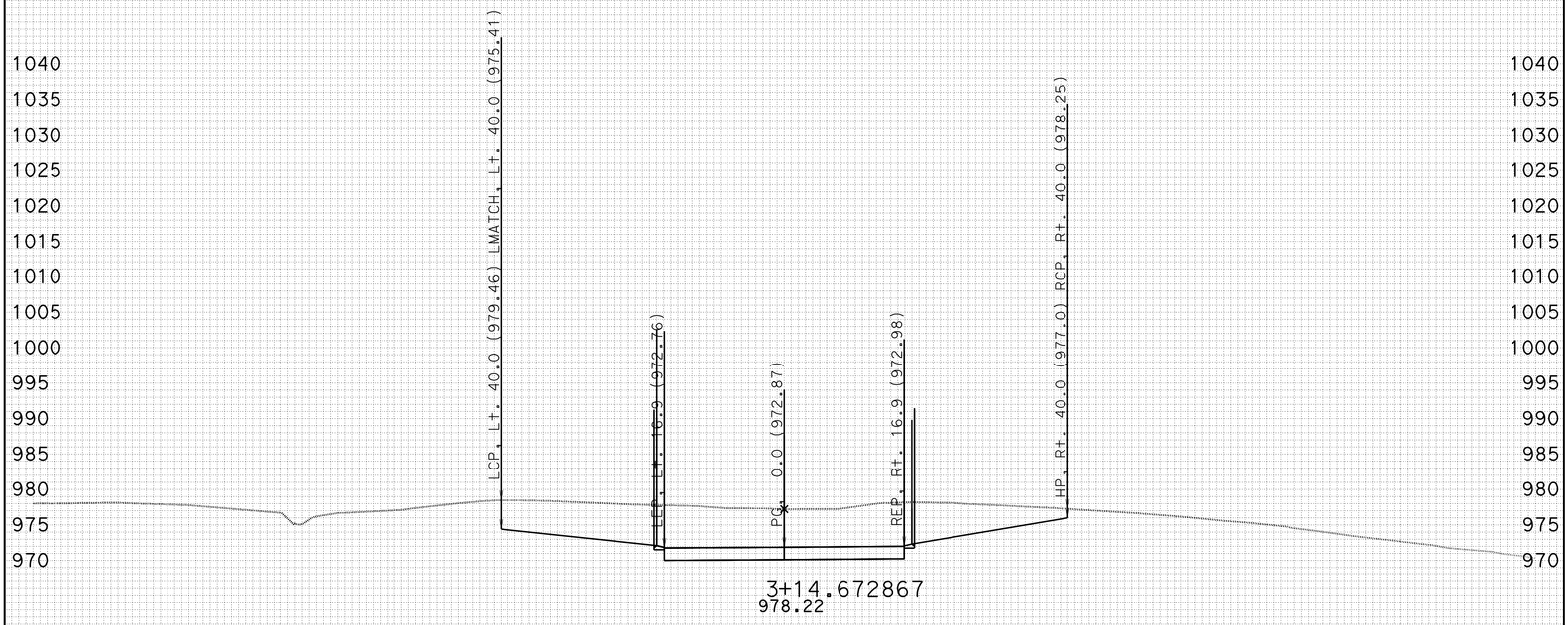

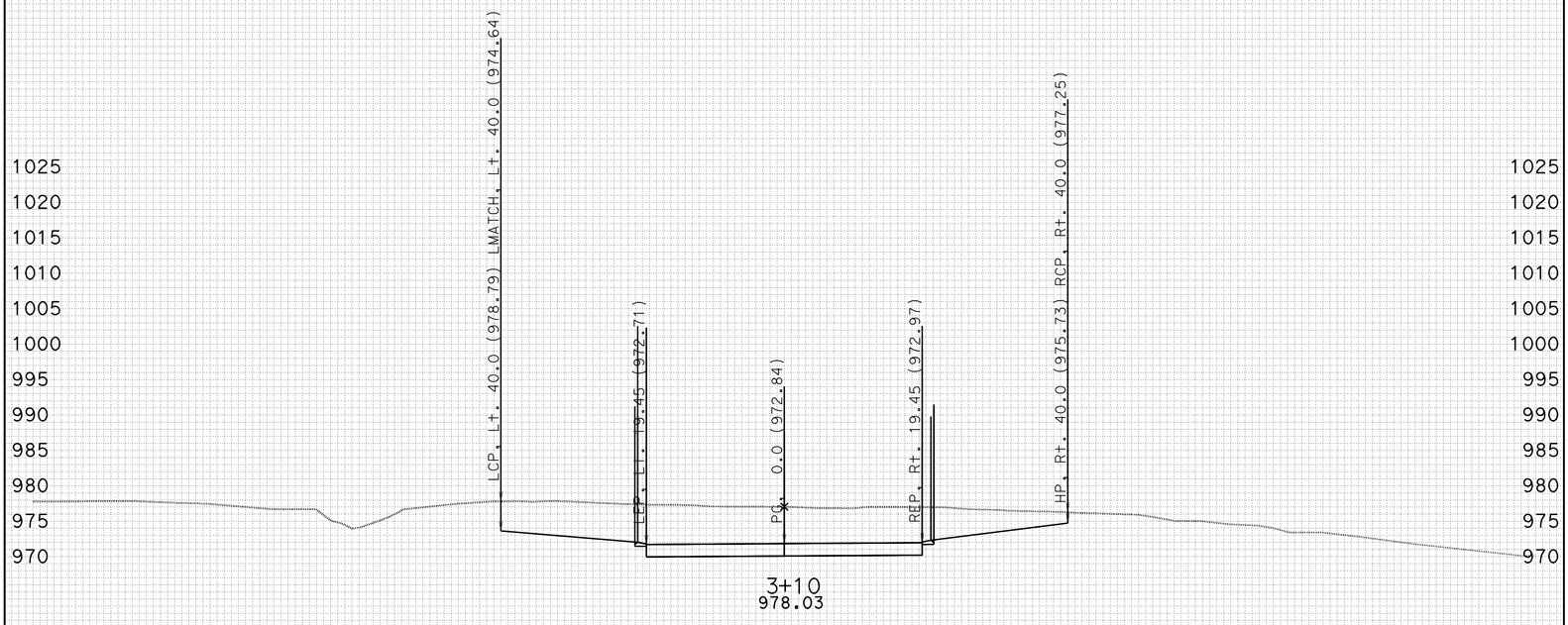

-100 -90 -80 -70 -60 -50 -40 -30 -20 -10 0 10 20 30 40 50 60 70 80 90 100

CREATED BY: J.BAUTISTA DATE: 12/30/2011 ALL DIMENSIONS ARE FEET

KC Project: PRVT5 File: D:\UserData\Route 46 W11\PRVT5\EAR\EARTHWORK\prvt5_sub.ear

PROJECT ID: SLO-46
CONTRACT: 05-330771
DIST/CO/RTE/PM: 05-SLO-46-40.7/46.3

SCALE: 1" = 10' Horiz.
1" = 10' Vert.

PRVT5
CROSS SECTIONS
SHEET 4 OF 21

FOR EARTHWORK DEVELOPMENT ONLY

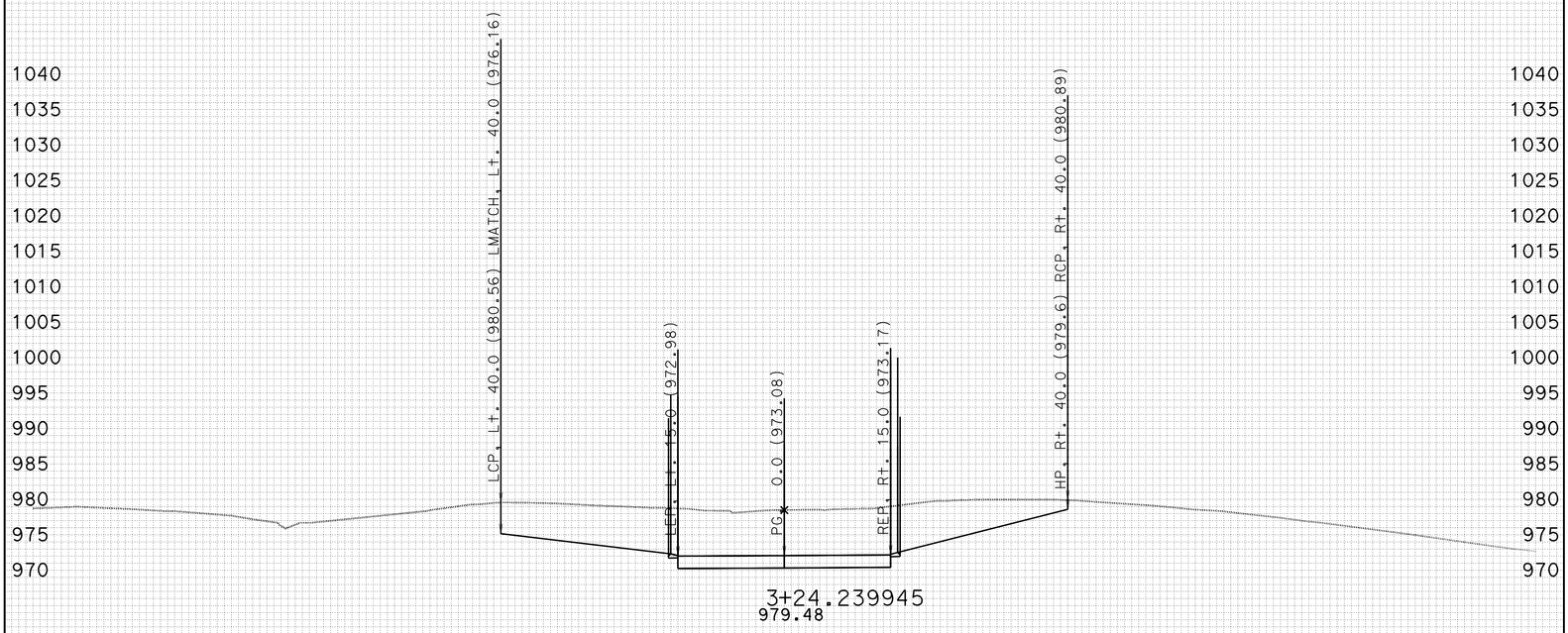

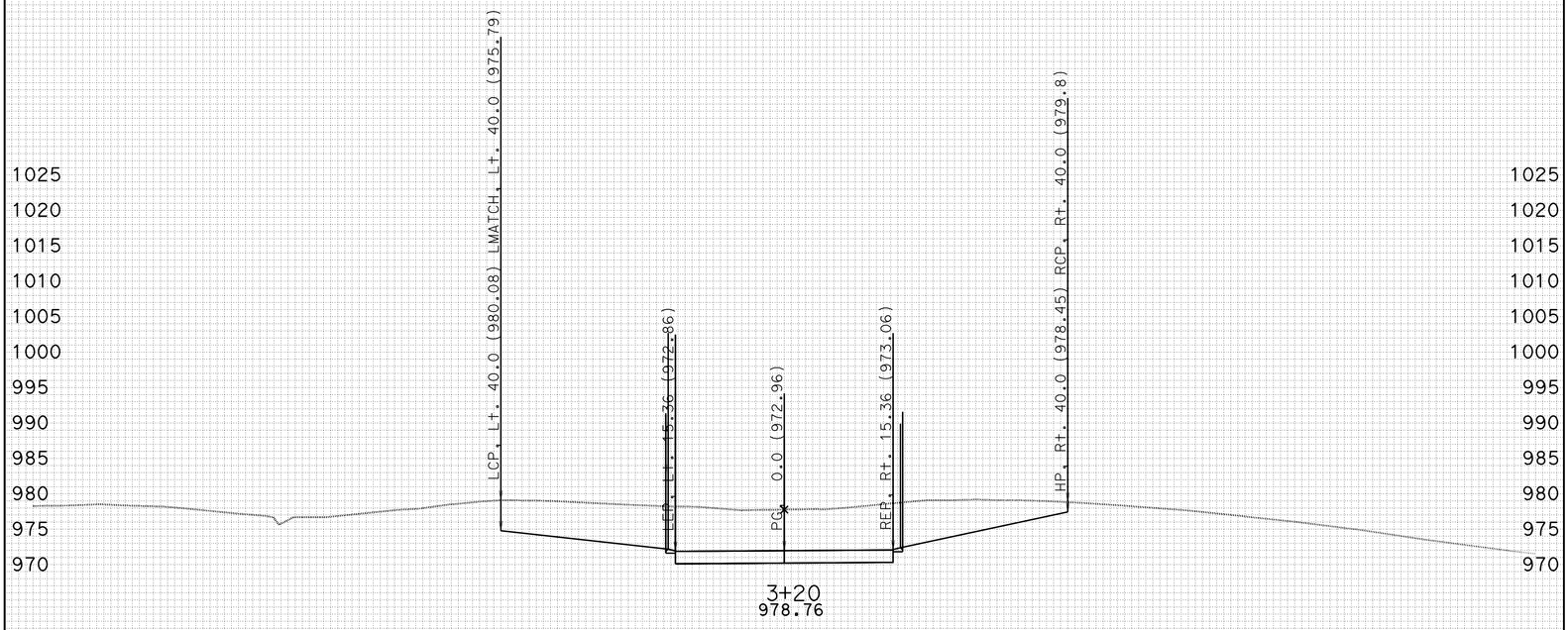

-100 -90 -80 -70 -60 -50 -40 -30 -20 -10 0 10 20 30 40 50 60 70 80 90 100

CREATED BY: J.BAUTISTA DATE: 12/30/2011 ALL DIMENSIONS ARE FEET

KC Project: PRVT5 File: D:\UserData\Route 46 W11\PRVT5\EAR\EARTHWORK\prvt5_sub.ear

PROJECT ID: SLO-46
CONTRACT: 05-330771
DIST/CO/RTE/PM: 05-SLO-46-40.7/46.3

SCALE: 1" = 10' Horiz.
1" = 10' Vert.

PRVT5
CROSS SECTIONS
SHEET 5 OF 21

FOR EARTHWORK DEVELOPMENT ONLY

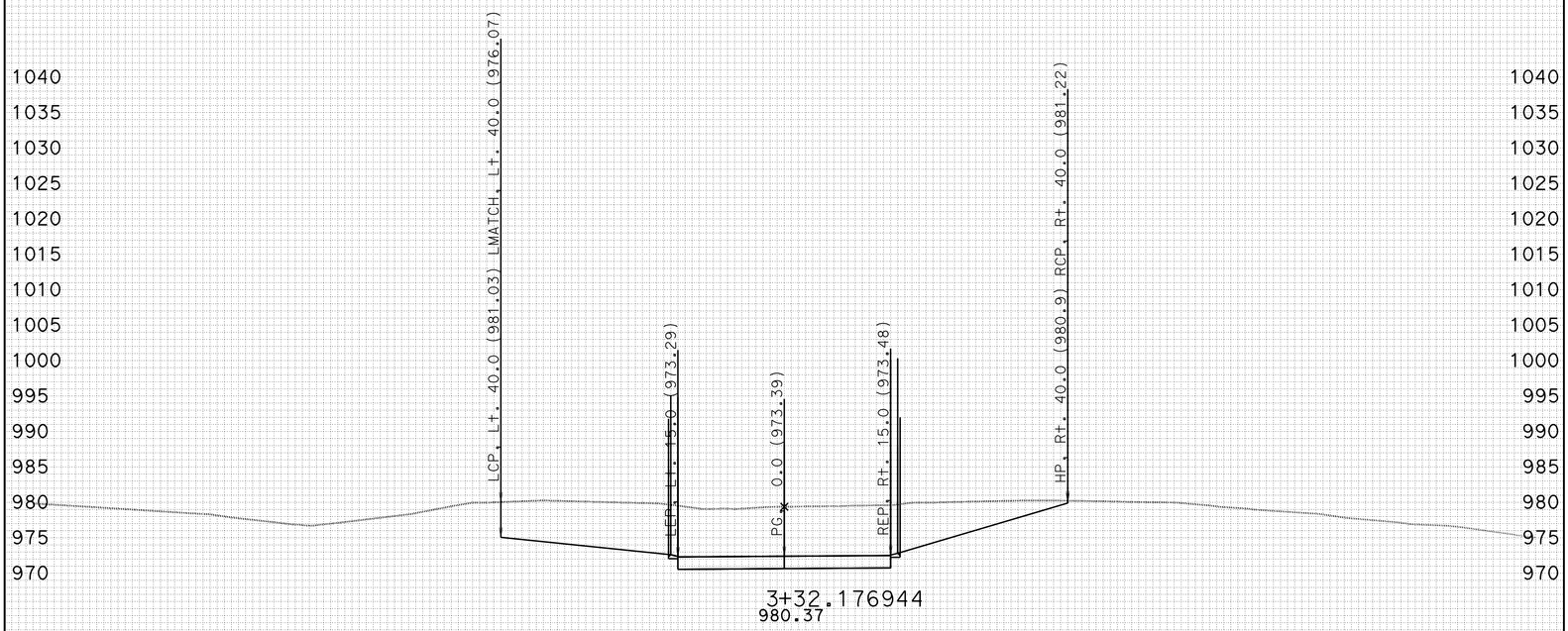

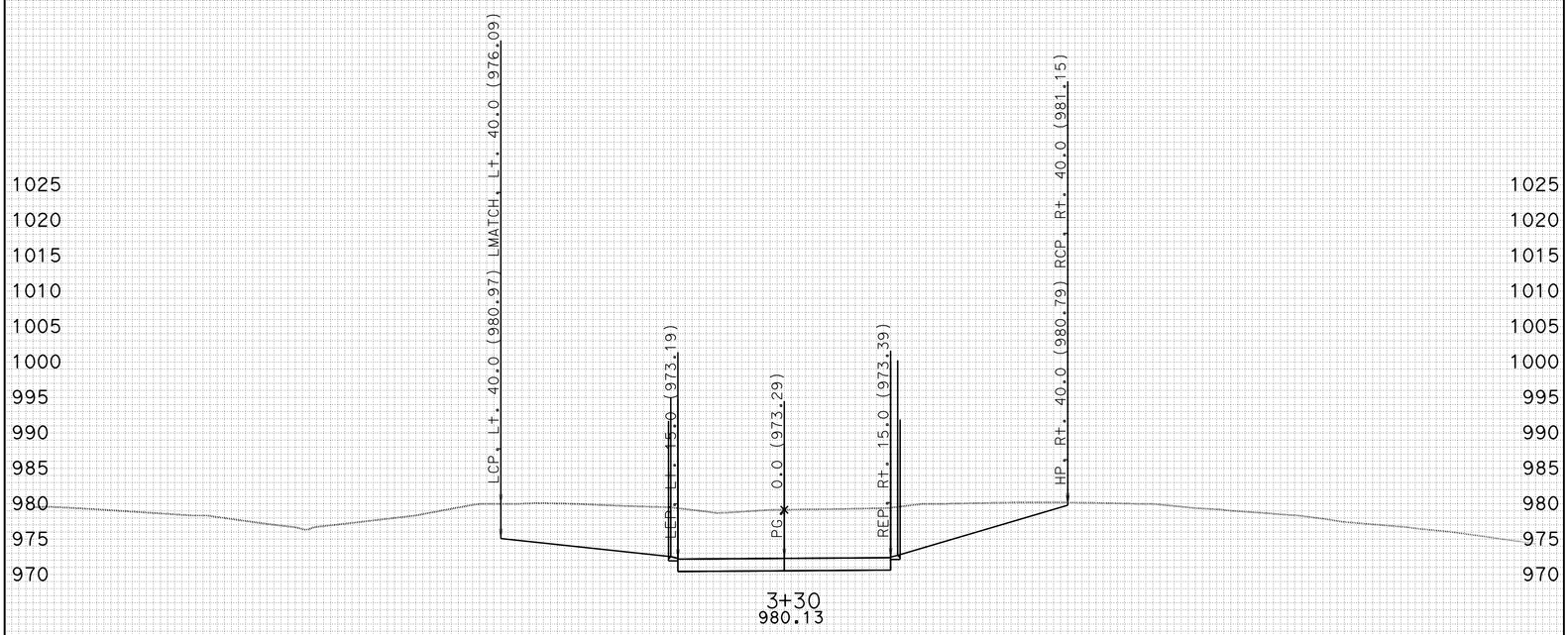

-100 -90 -80 -70 -60 -50 -40 -30 -20 -10 0 10 20 30 40 50 60 70 80 90 100

CREATED BY: J.BAUTISTA DATE: 12/30/2011 ALL DIMENSIONS ARE FEET

KC Project: PRVT5 File: D:\UserData\Route 46 W11\PRVT5\EAR\EARTHWORK\prvt5_sub.ear

PROJECT ID: SLO-46
CONTRACT: 05-330771
DIST/CO/RTE/PM: 05-SLO-46-40.7/46.3

SCALE: 1" = 10' Horiz.
1" = 10' Vert.

PRVT5
CROSS SECTIONS
SHEET 6 OF 21

FOR EARTHWORK DEVELOPMENT ONLY

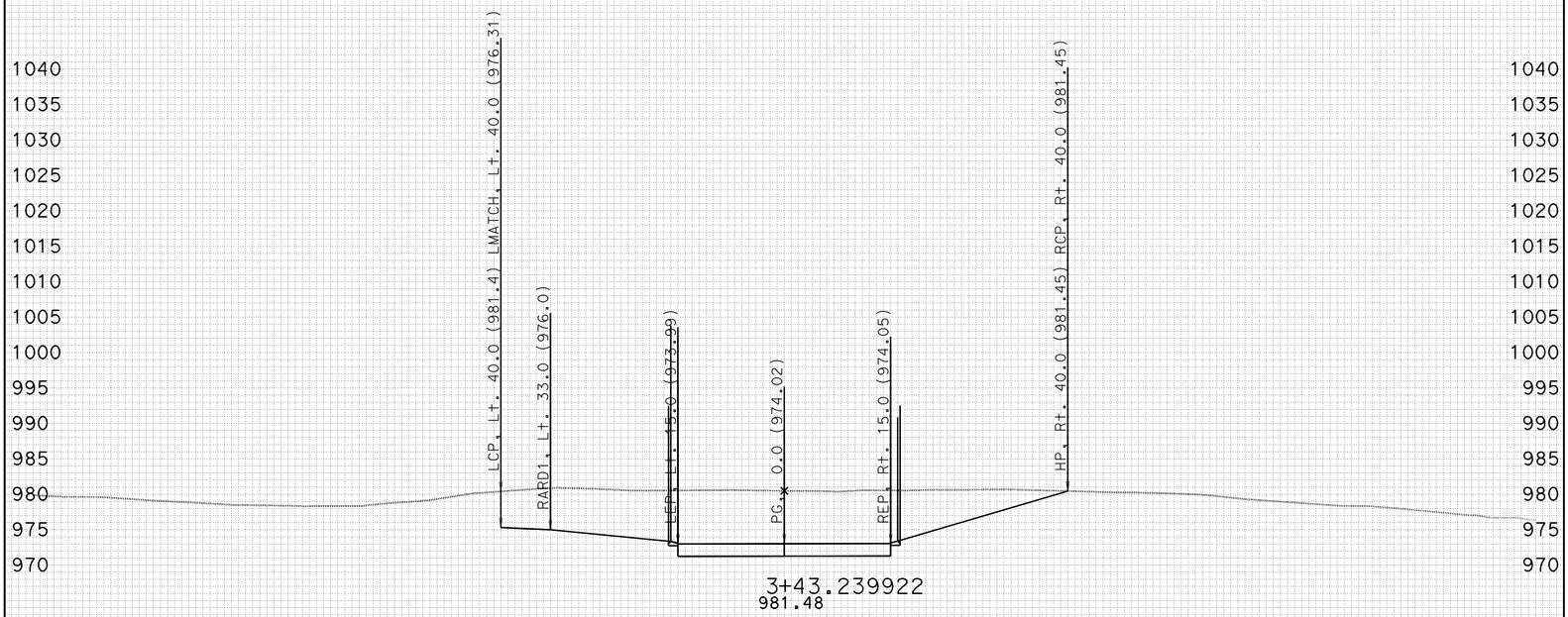

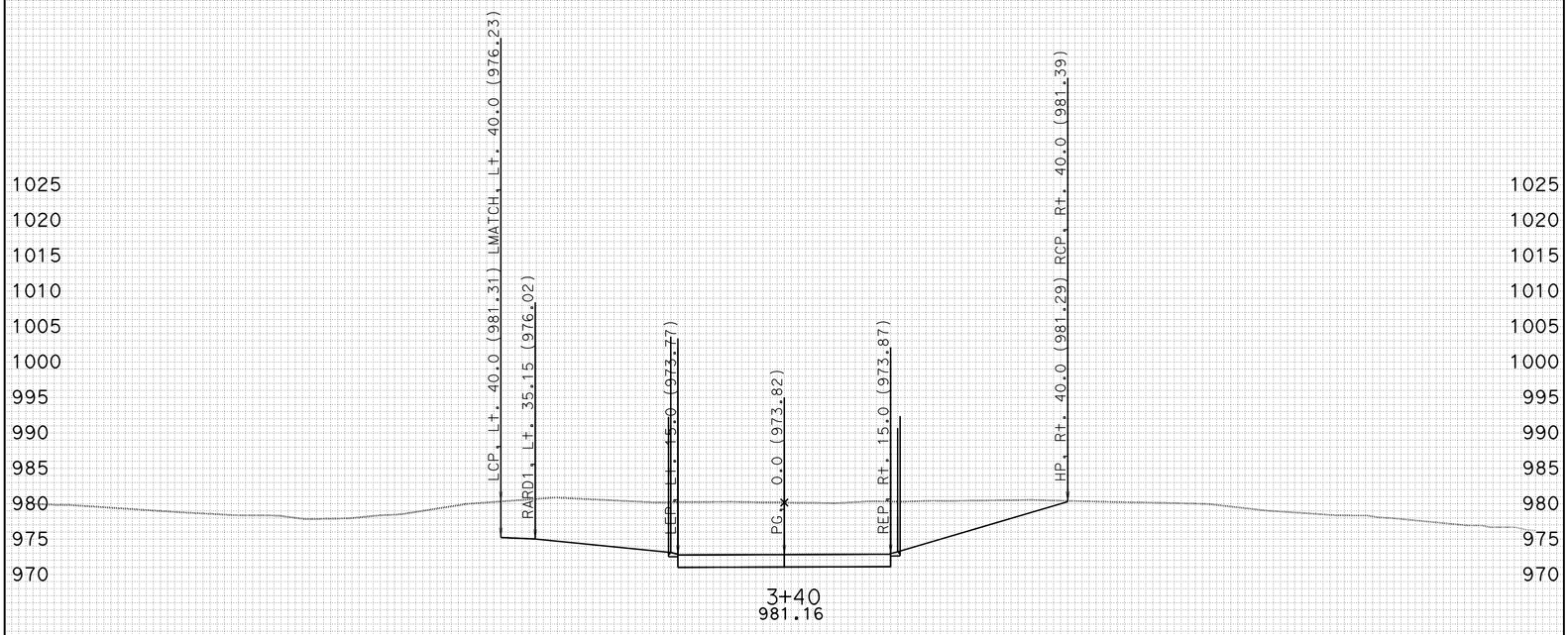

-100 -90 -80 -70 -60 -50 -40 -30 -20 -10 0 10 20 30 40 50 60 70 80 90 100

CREATED BY: J.BAUTISTA DATE: 12/30/2011 ALL DIMENSIONS ARE FEET

KC Project: PRVT5 File: D:\UserData\Route 46 W11\PRVT5\EAR\EARTHWORK\prvt5_sub.ear

PROJECT ID: SLO-46
CONTRACT: 05-330771
DIST/CO/RTE/PM: 05-SLO-46-40.7/46.3

SCALE: 1" = 10' Horiz.
1" = 10' Vert.

PRVT5
CROSS SECTIONS
SHEET 7 OF 21

FOR EARTHWORK DEVELOPMENT ONLY

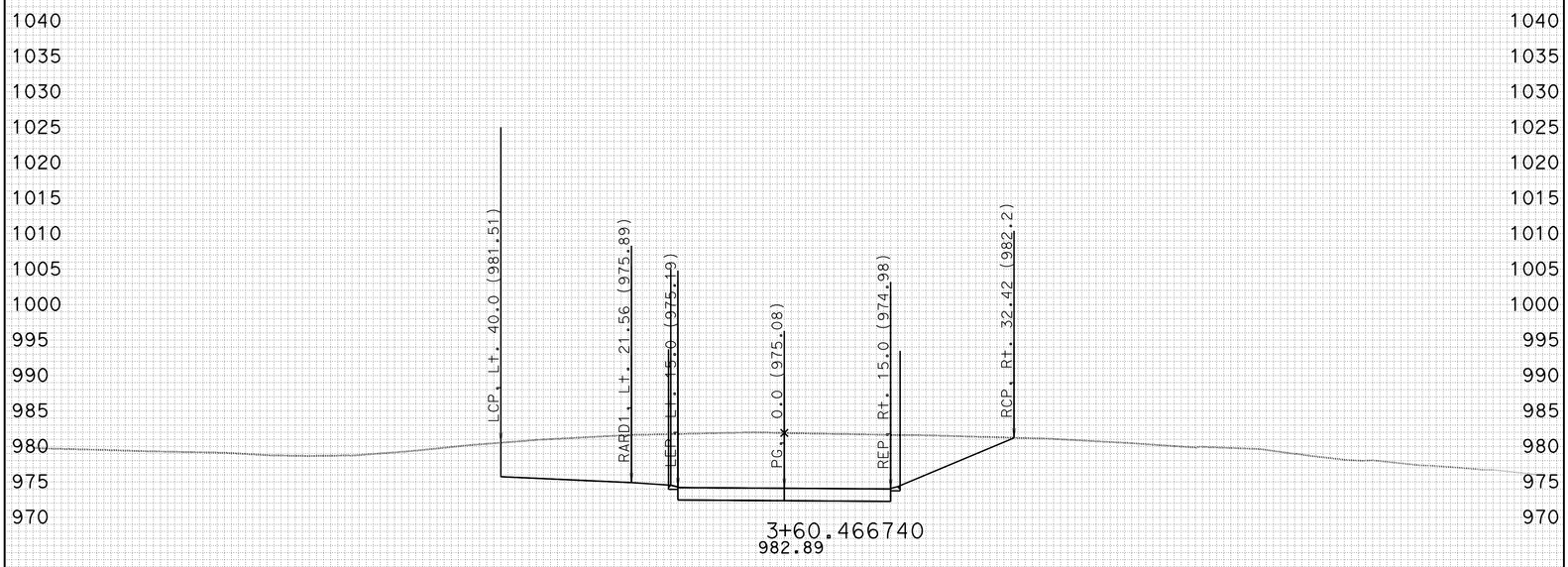

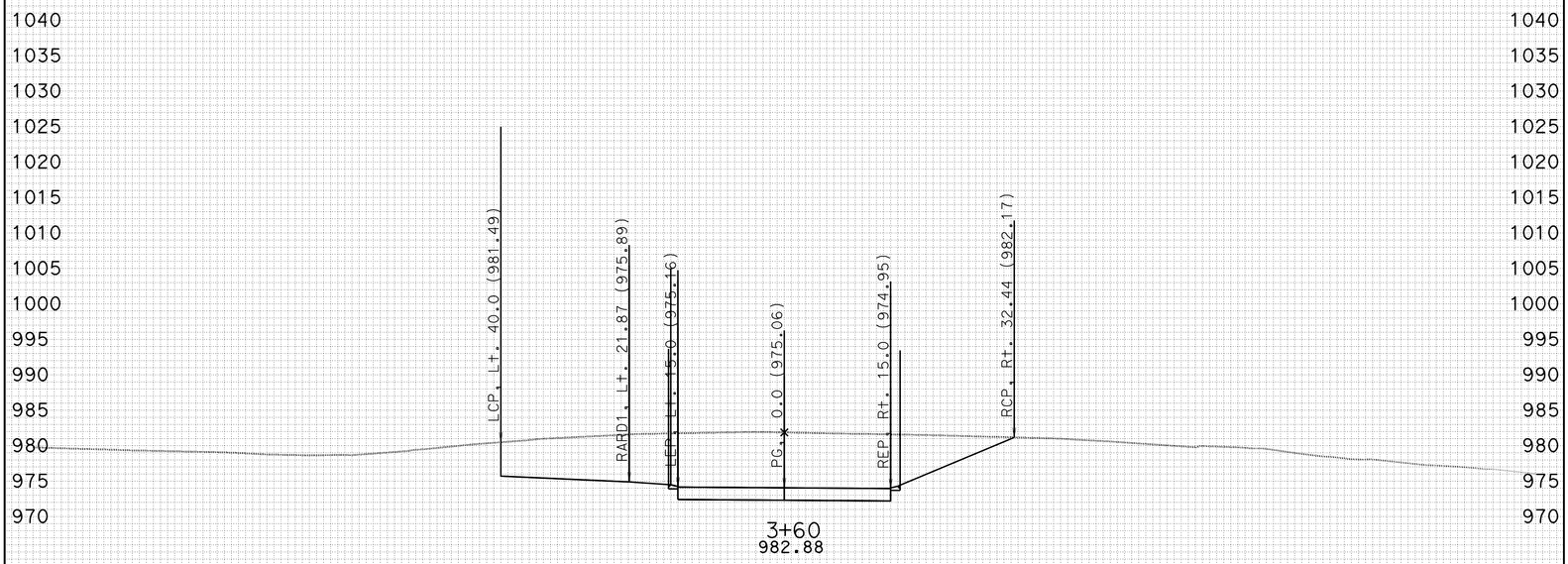

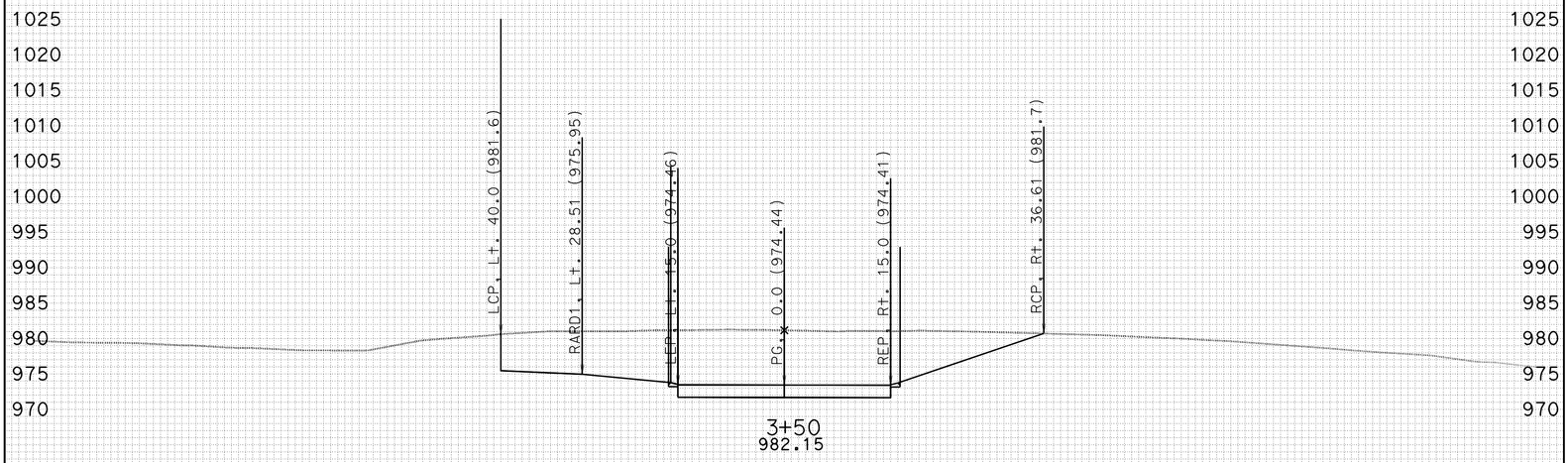

FOR EARTHWORK DEVELOPMENT ONLY

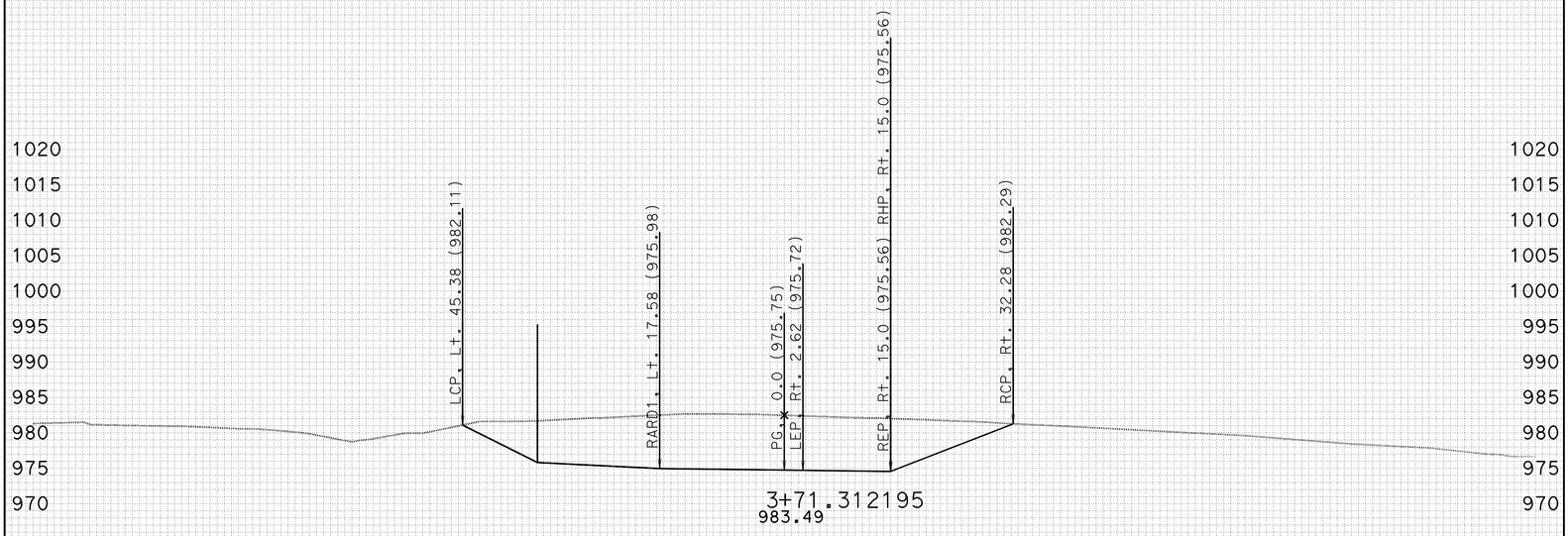

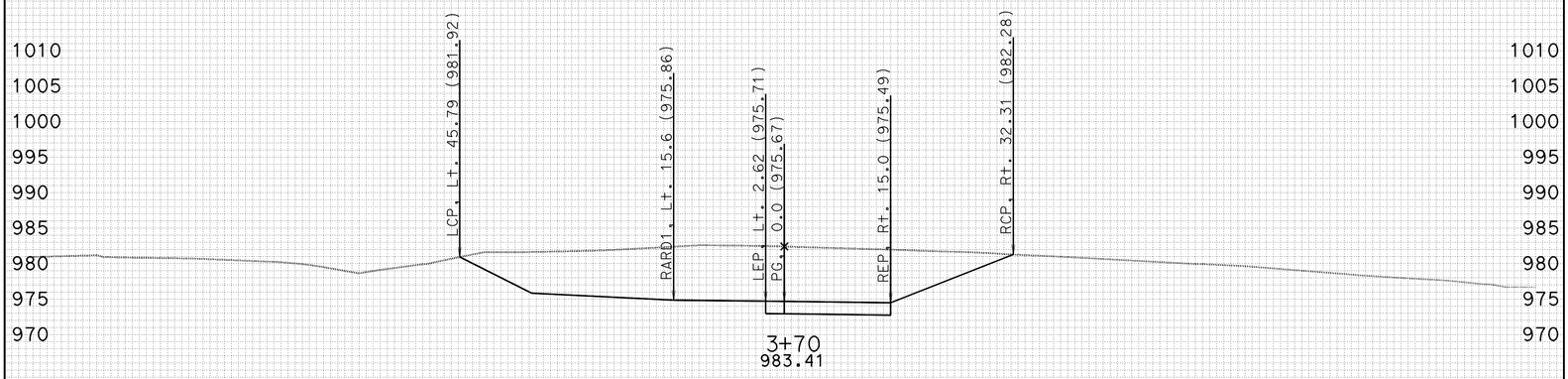

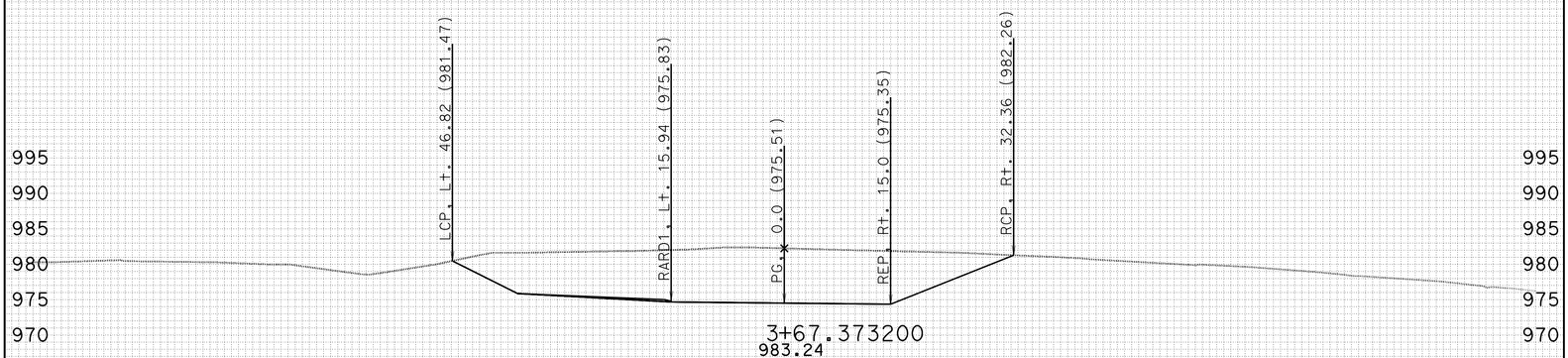

-100 -90 -80 -70 -60 -50 -40 -30 -20 -10 0 10 20 30 40 50 60 70 80 90 100

CREATED BY: J.BAUTISTA DATE: 12/30/2011 ALL DIMENSIONS ARE FEET

KC Project: PRVT5 File: D:\UserData\Route 46 W11\PRVT5\EAR\EARTHWORK\prvt5_sub.ear

PROJECT ID: SLO-46
CONTRACT: 05-330771
DIST/CO/RTE/PM: 05-SLO-46-40.7/46.3

SCALE: 1" = 10' Horiz.
1" = 10' Vert.

PRVT5
CROSS SECTIONS
SHEET 9 OF 21

FOR EARTHWORK DEVELOPMENT ONLY

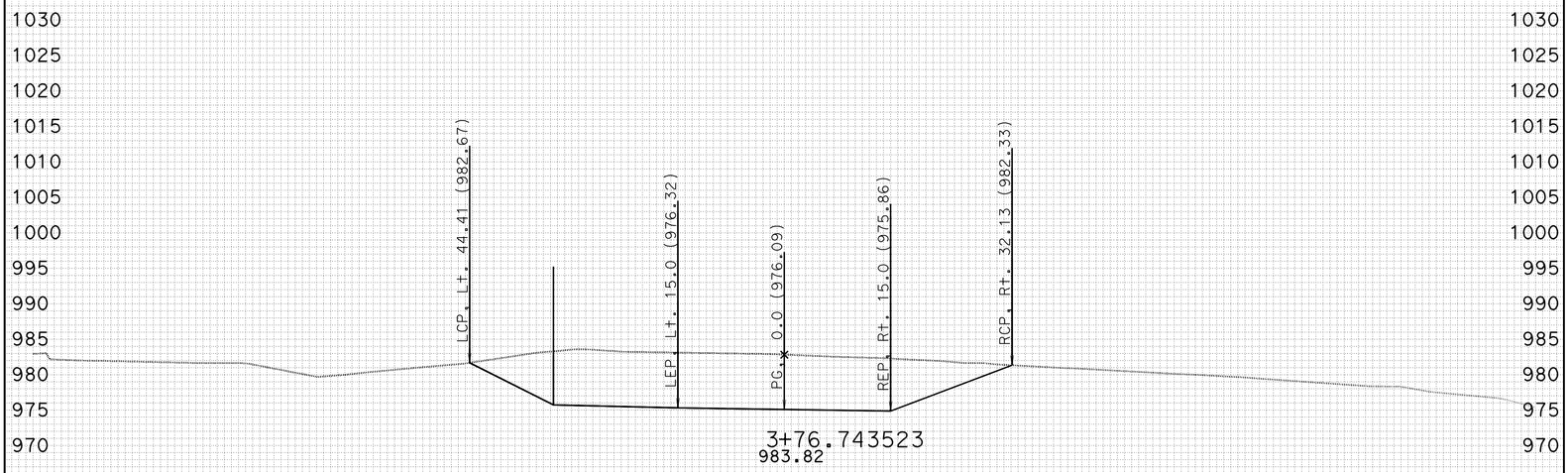

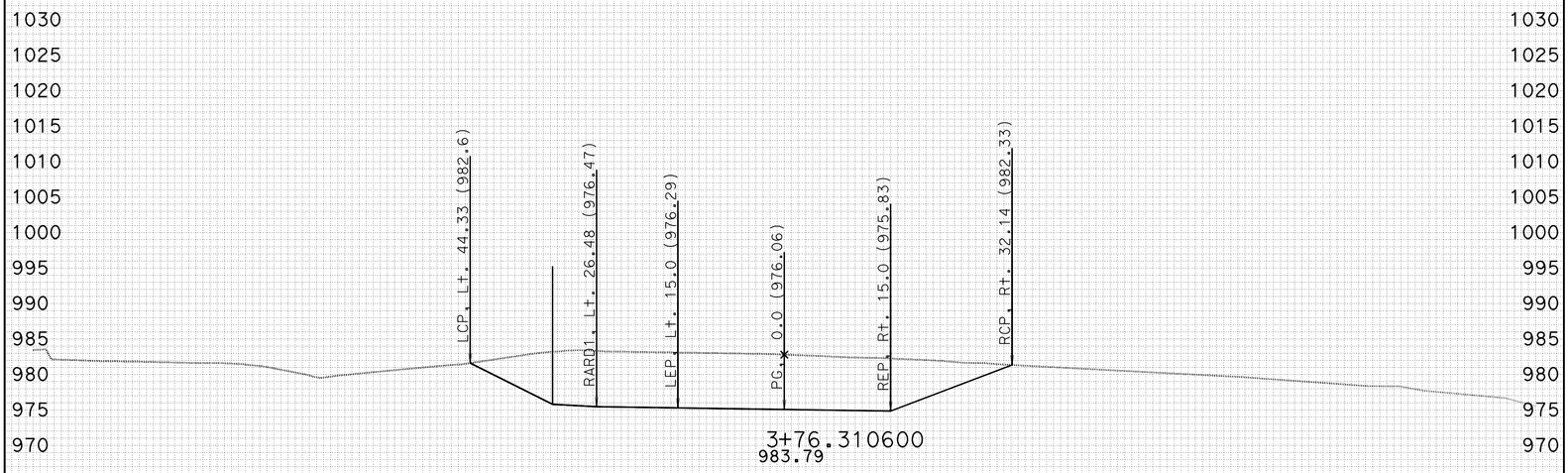

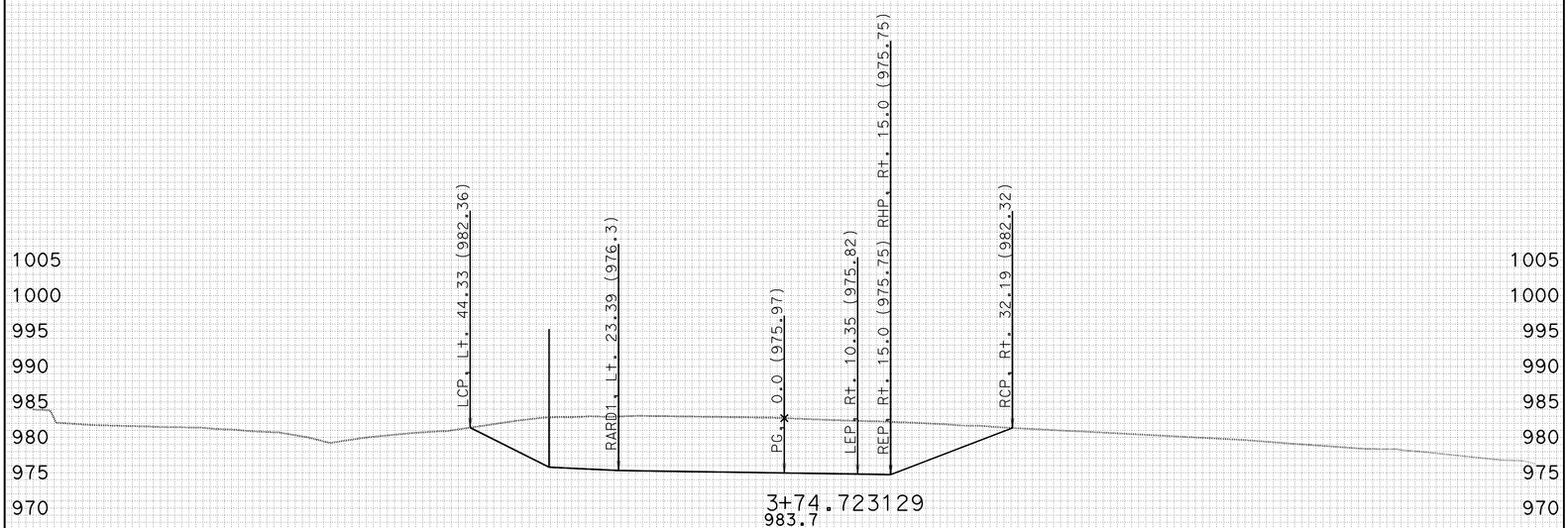

-100 -90 -80 -70 -60 -50 -40 -30 -20 -10 0 10 20 30 40 50 60 70 80 90 100

CREATED BY: J.BAUTISTA DATE: 12/30/2011 ALL DIMENSIONS ARE FEET

KC Project: PRVT5 File: D:\UserData\Route 46 W11\PRVT5\EAR\EARTHWORK\prvt5_sub.ear

PROJECT ID: SLO-46
CONTRACT: 05-330771
DIST/CO/RTE/PM: 05-SLO-46-40.7/46.3

SCALE: 1" = 10' Horiz.
1" = 10' Vert.

PRVT5
CROSS SECTIONS
SHEET 10 OF 21

FOR EARTHWORK DEVELOPMENT ONLY

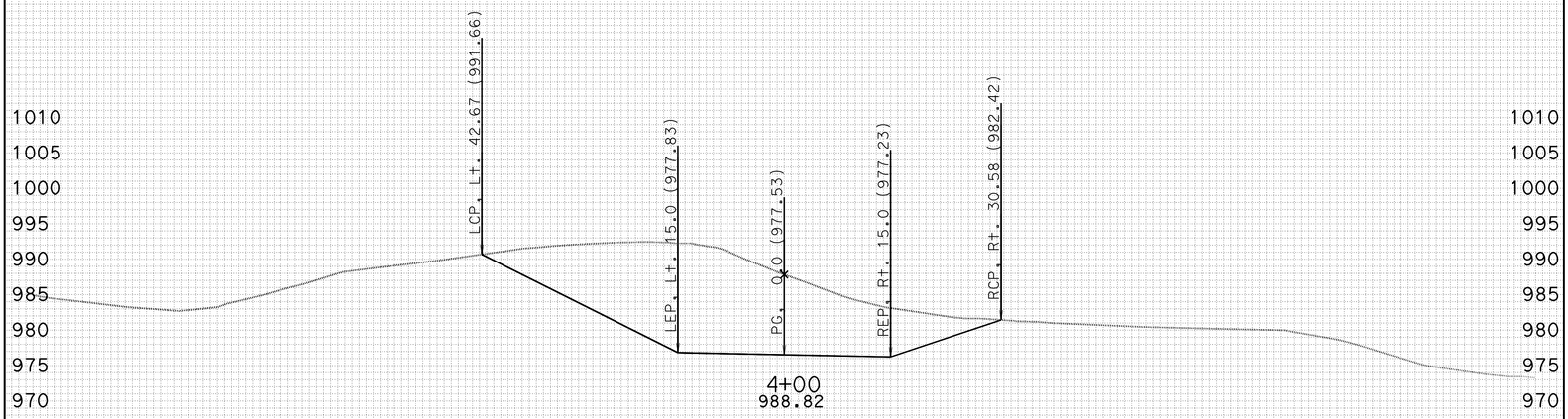

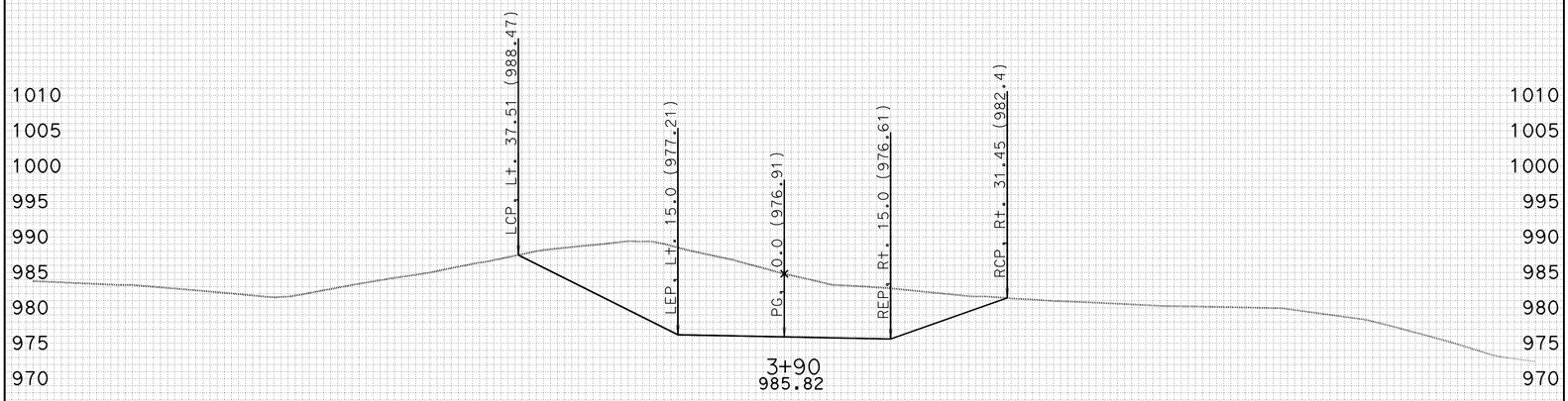

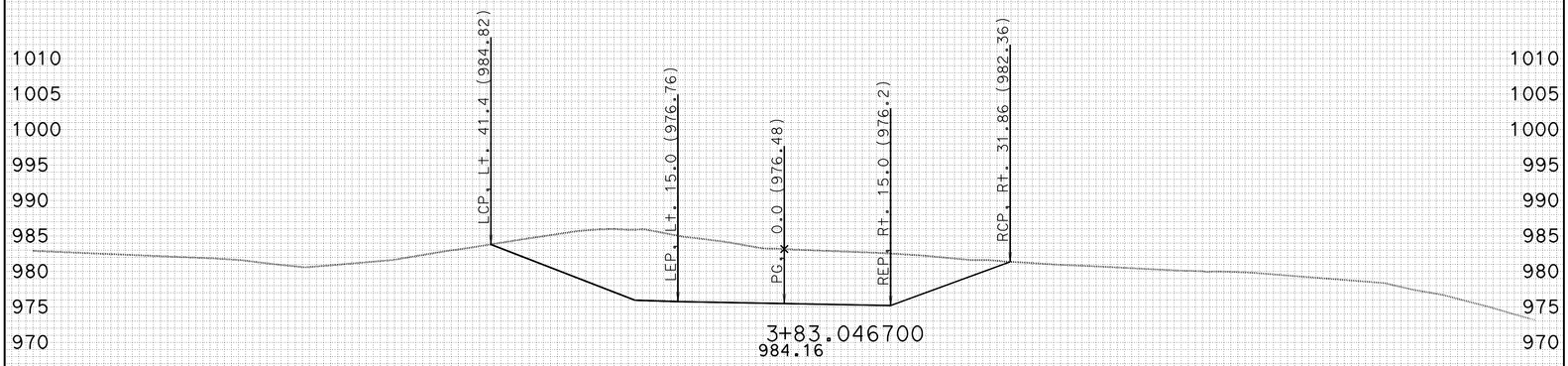

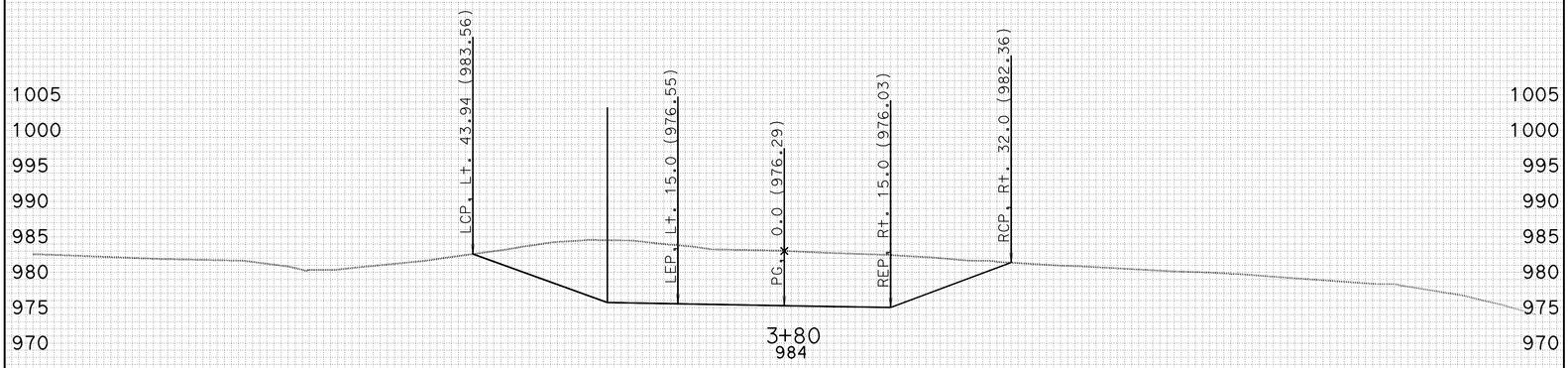

CREATED BY: J.BAUTISTA DATE: 12/30/2011 ALL DIMENSIONS ARE FEET

KC Project: PRVT5 File: D:\UserData\Route 46 W11\PRVT5\EAR\EARTHWORK\prvt5_sub.ear

PROJECT ID: SLO-46
CONTRACT: 05-330771
DIST/CO/RTE/PM: 05-SLO-46-40.7/46.3

SCALE: 1" = 10' Horiz.
1" = 10' Vert.

PRVT5
CROSS SECTIONS
SHEET 11 OF 21

FOR EARTHWORK DEVELOPMENT ONLY

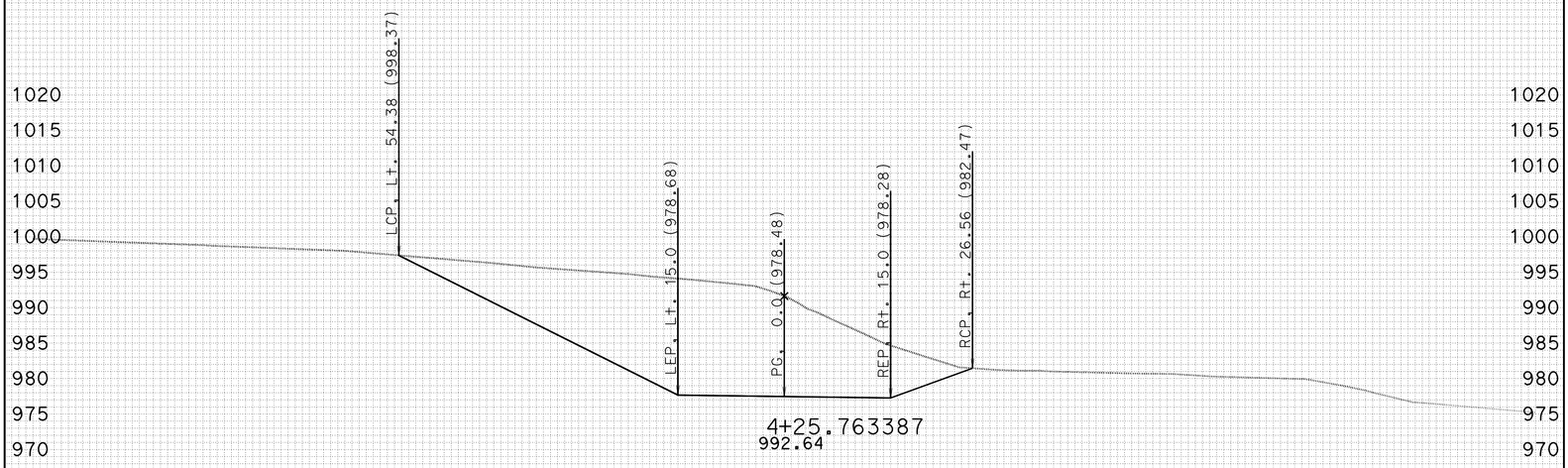

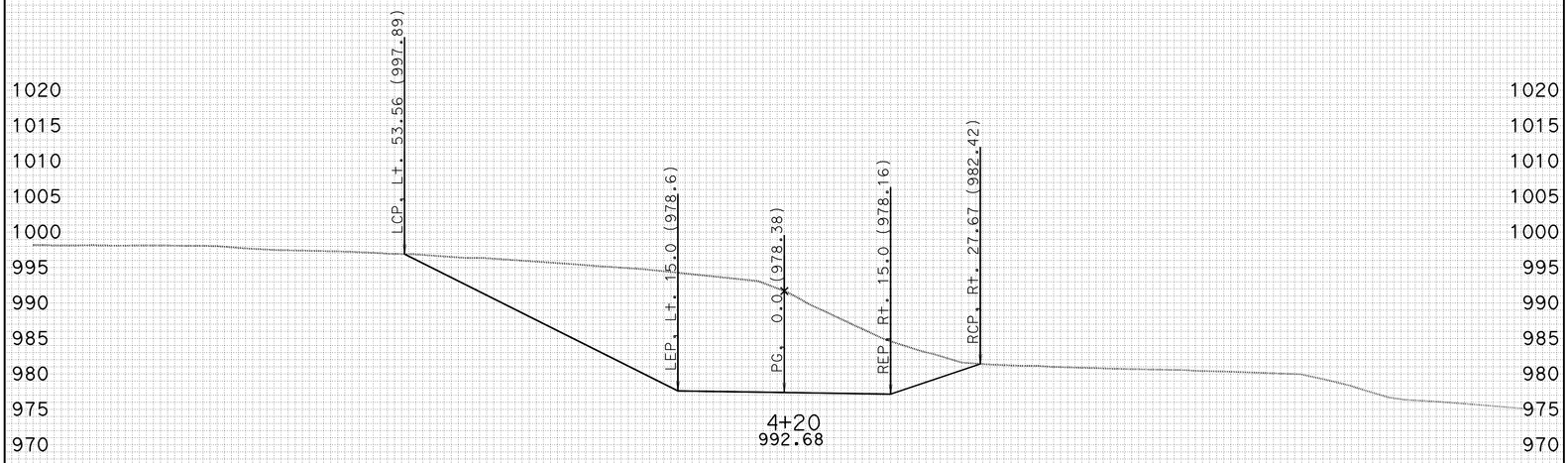

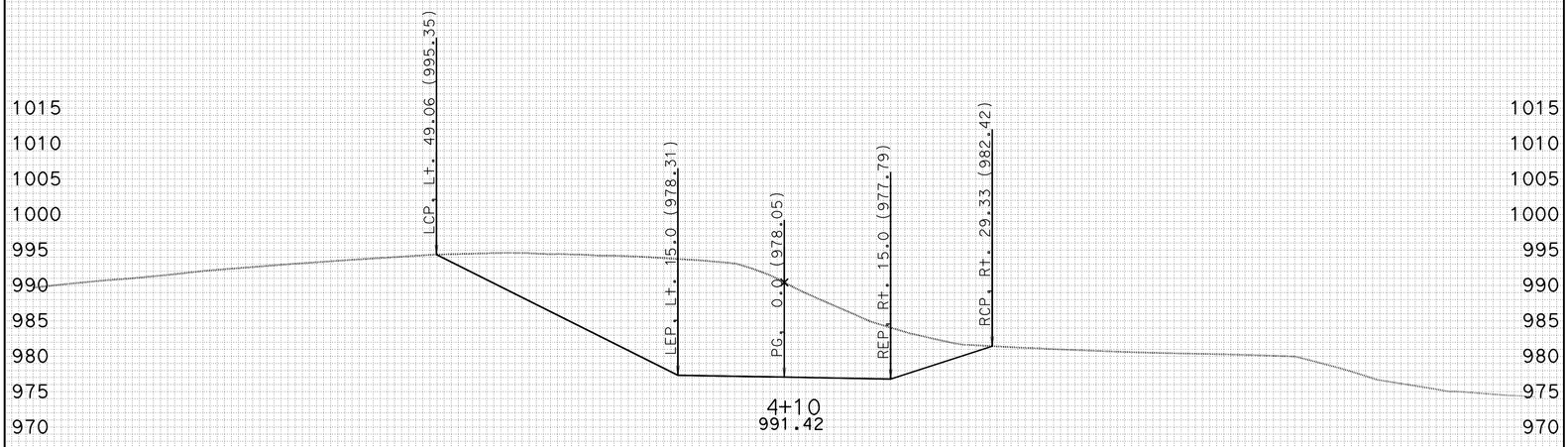

-100 -90 -80 -70 -60 -50 -40 -30 -20 -10 0 10 20 30 40 50 60 70 80 90 100

CREATED BY: J.BAUTISTA DATE: 12/30/2011 ALL DIMENSIONS ARE FEET

KC Project: PRVT5 File: D:\UserData\Route 46 W11\PRVT5\EAR\EARTHWORK\prvt5_sub.ear

PROJECT ID: SLO-46
CONTRACT: 05-330771
DIST/CO/RTE/PM: 05-SLO-46-40.7/46.3

SCALE: 1" = 10' Horiz.
1" = 10' Vert.

PRVT5
CROSS SECTIONS
SHEET 12 OF 21

FOR EARTHWORK DEVELOPMENT ONLY

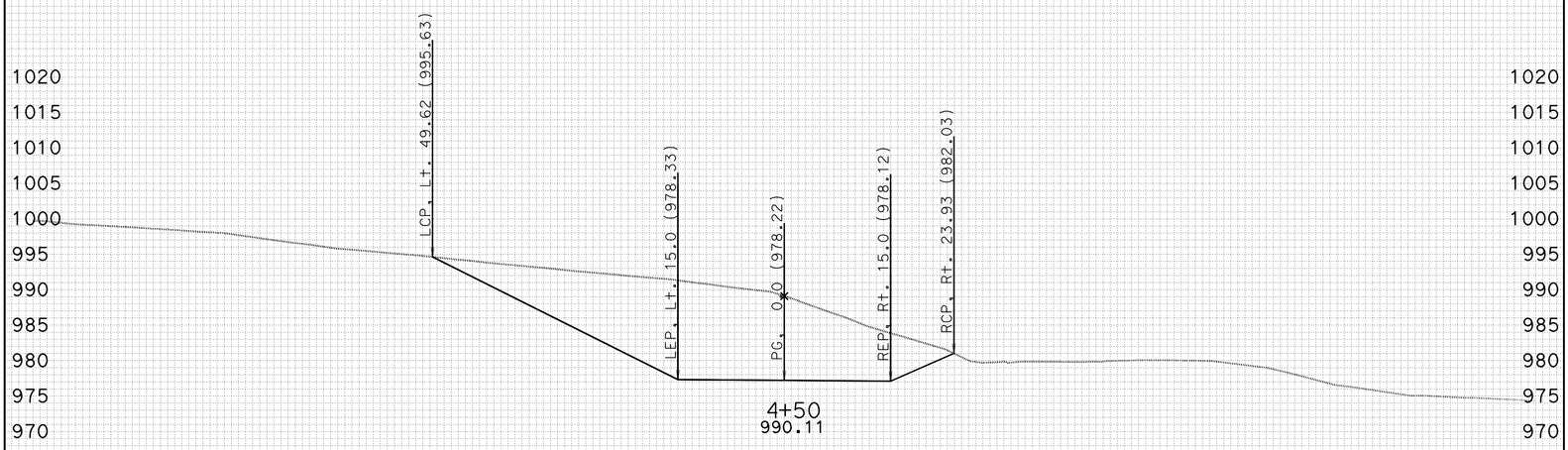

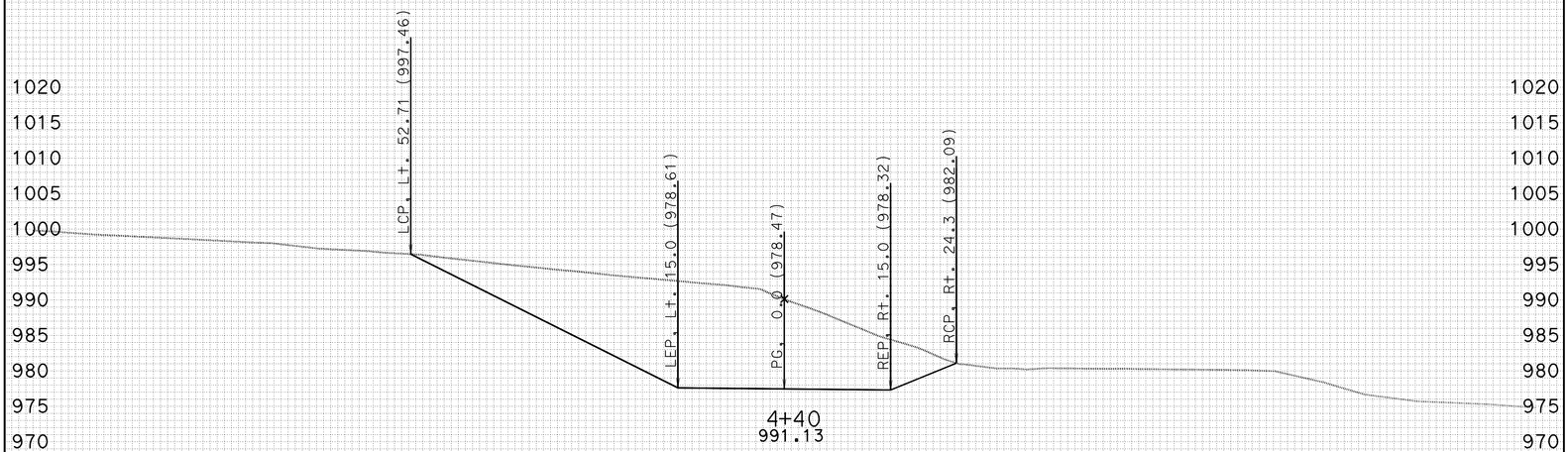

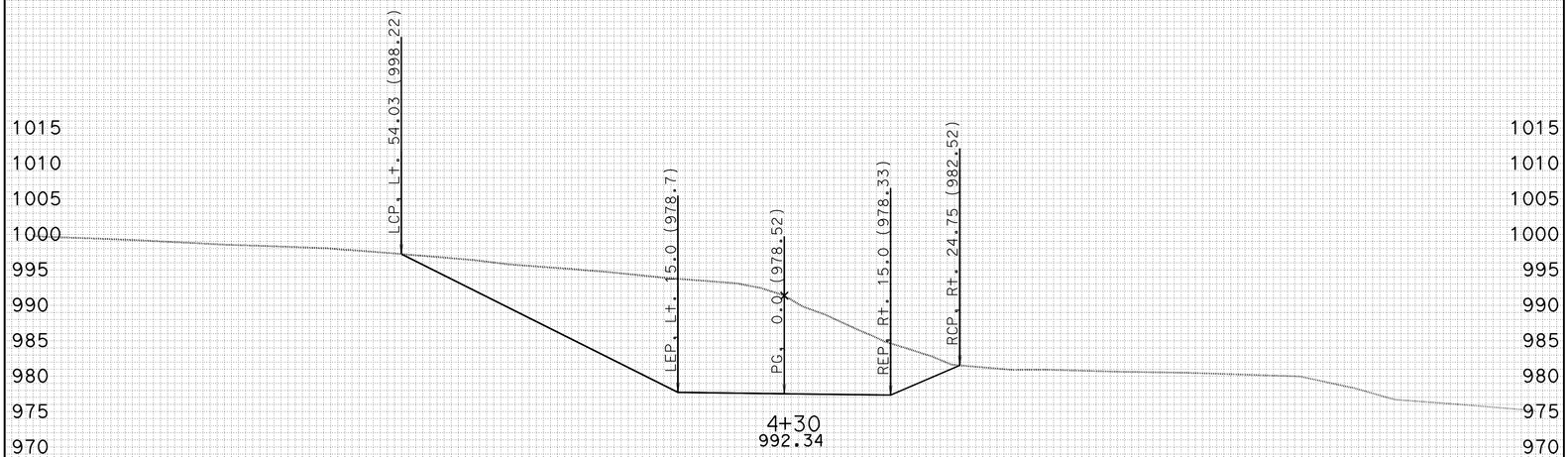

FOR EARTHWORK DEVELOPMENT ONLY

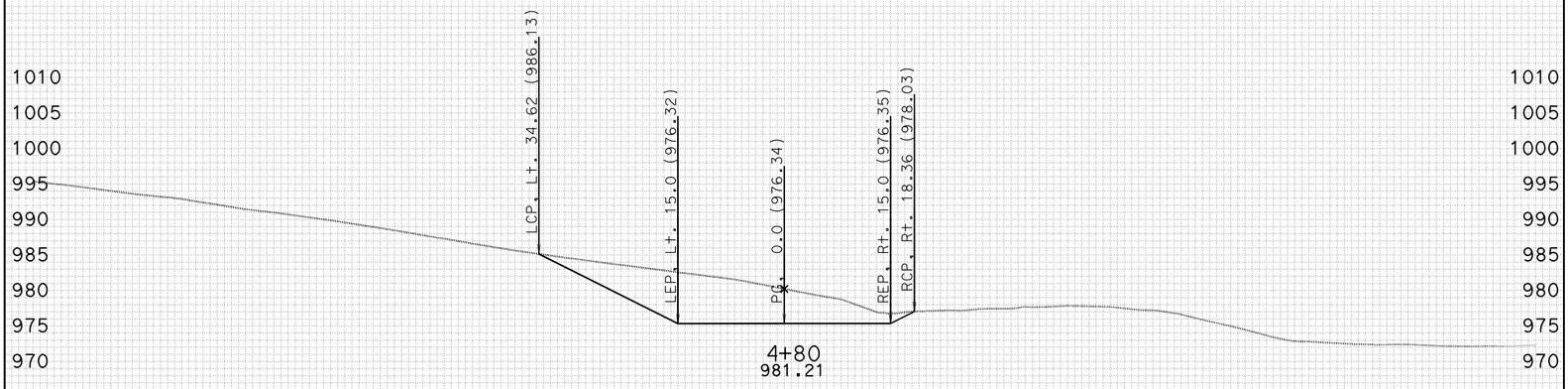

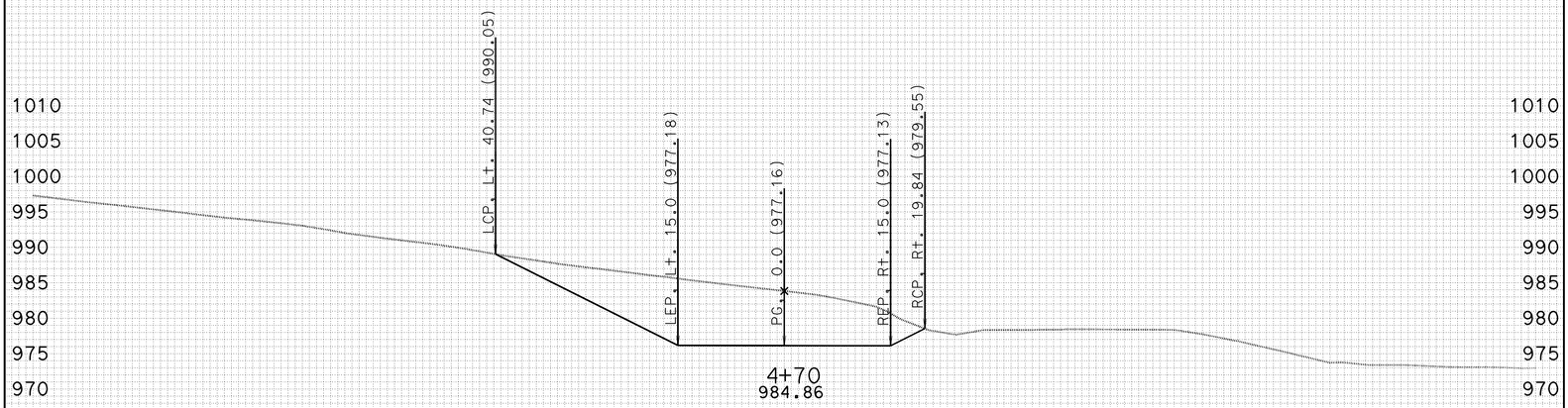

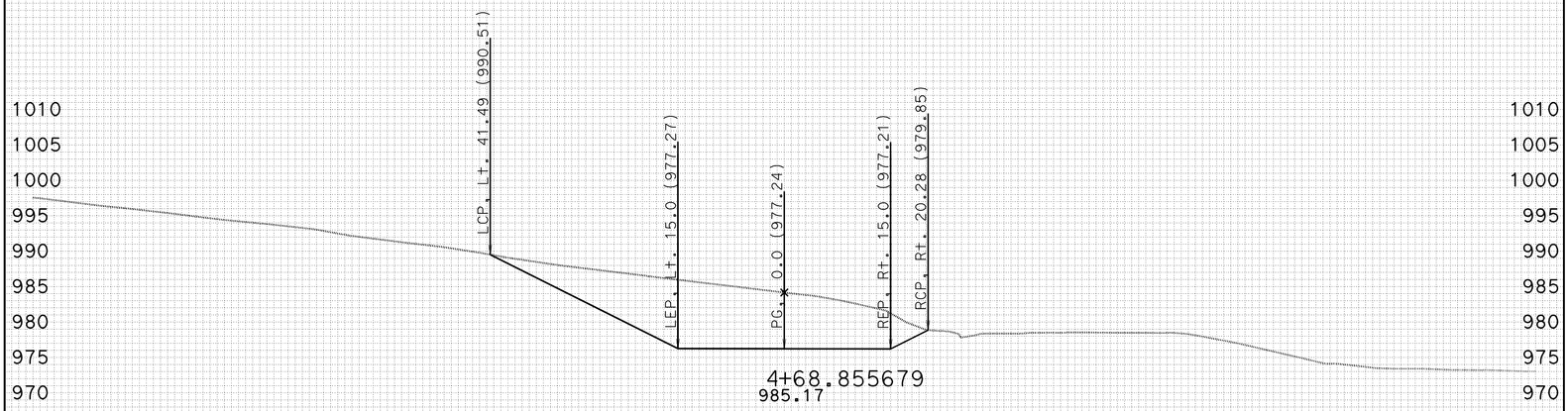

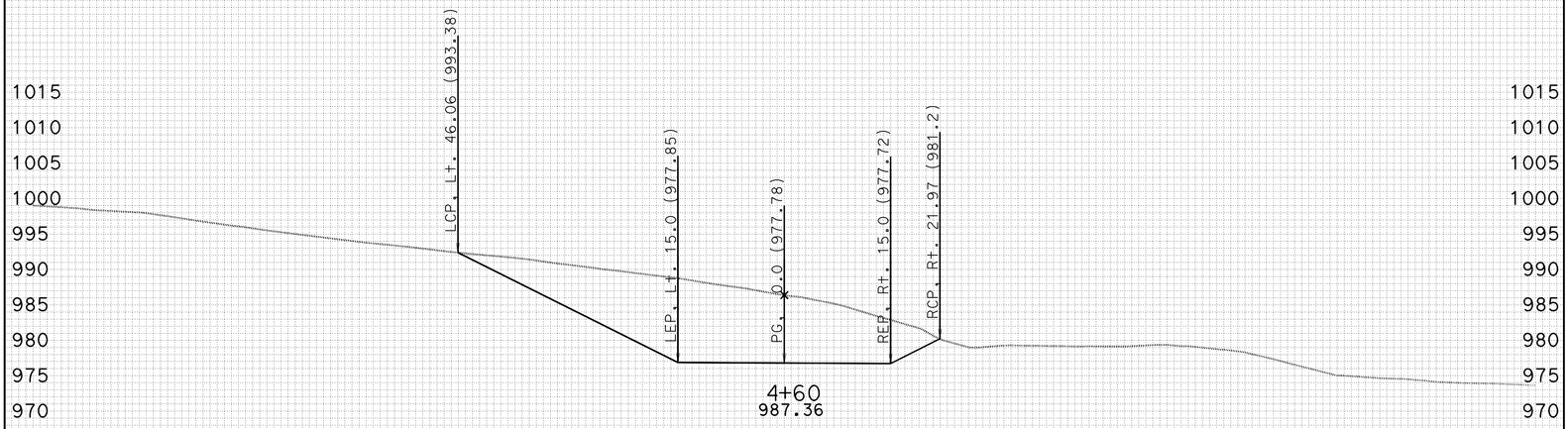

FOR EARTHWORK DEVELOPMENT ONLY

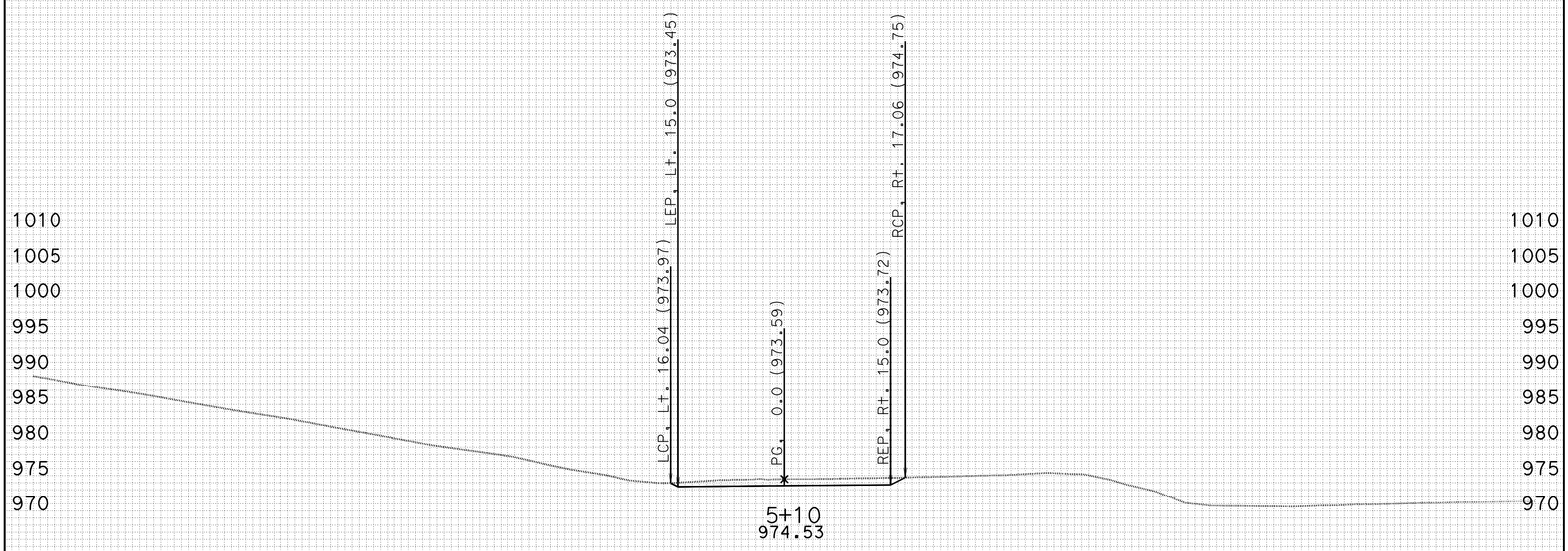

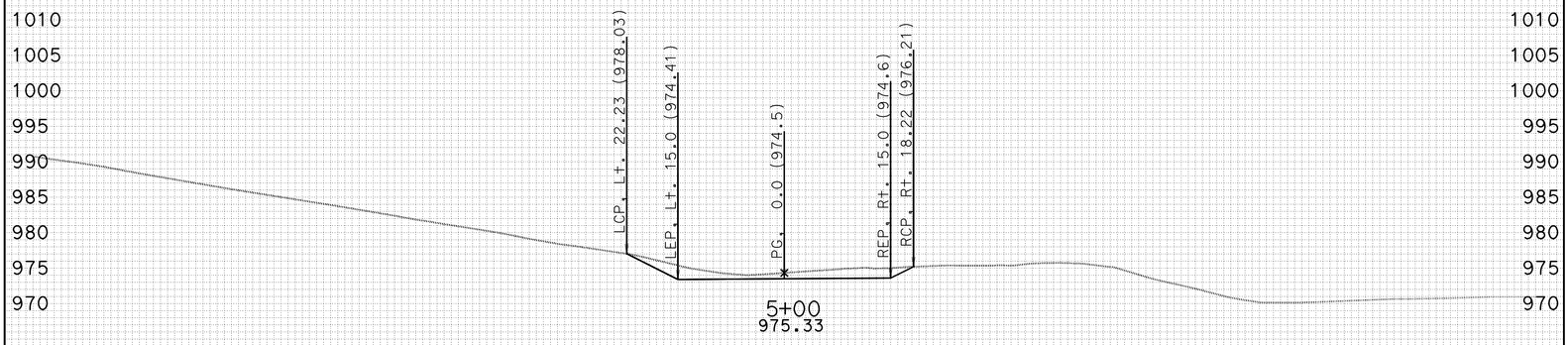

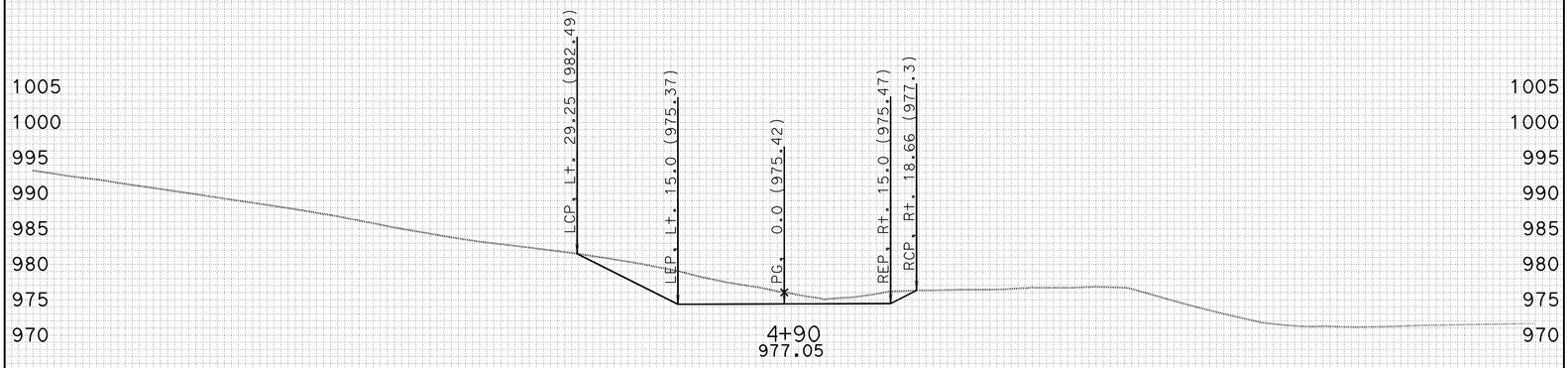

-100 -90 -80 -70 -60 -50 -40 -30 -20 -10 0 10 20 30 40 50 60 70 80 90 100

CREATED BY: J.BAUTISTA DATE: 12/30/2011 ALL DIMENSIONS ARE FEET

KC Project: PRVT5 File: D:\UserData\Route 46 W11\PRVT5\EAR\EARTHWORK\prvt5_sub.ear

PROJECT ID: SLO-46
CONTRACT: 05-330771
DIST/CO/RTE/PM: 05-SLO-46-40.7/46.3

SCALE: 1" = 10' Horiz.
1" = 10' Vert.

PRVT5
CROSS SECTIONS
SHEET 15 OF 21

FOR EARTHWORK DEVELOPMENT ONLY

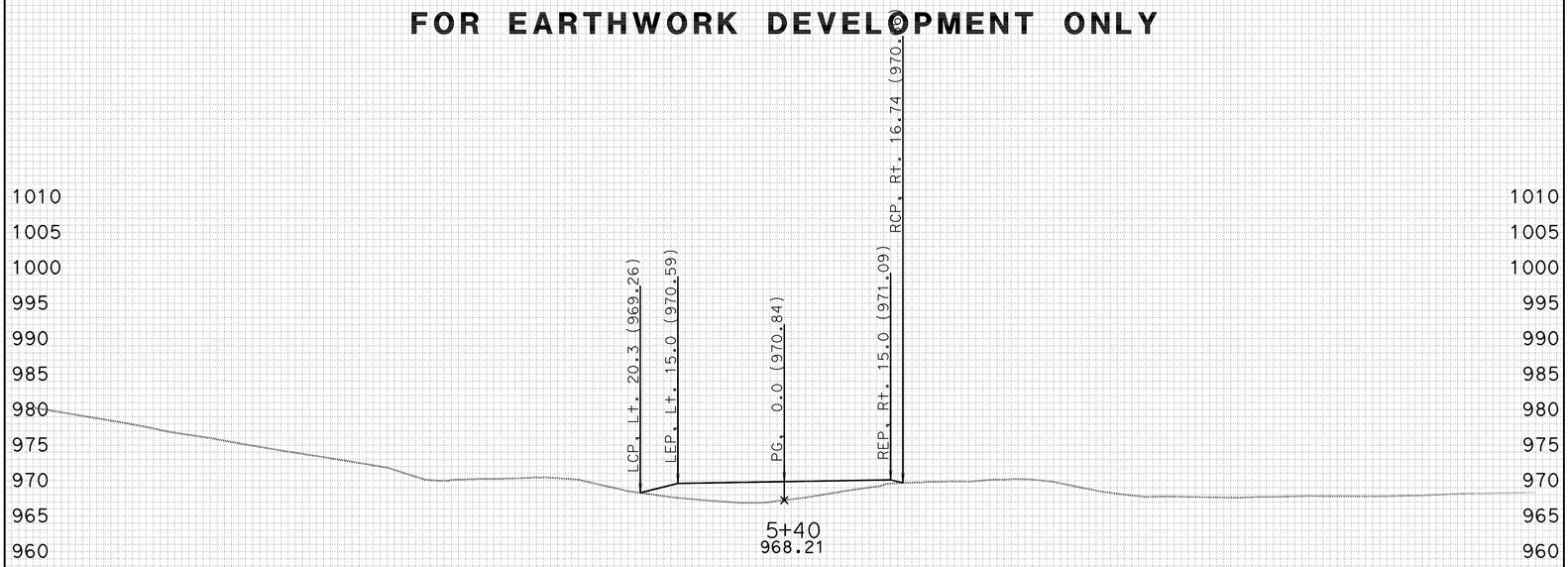

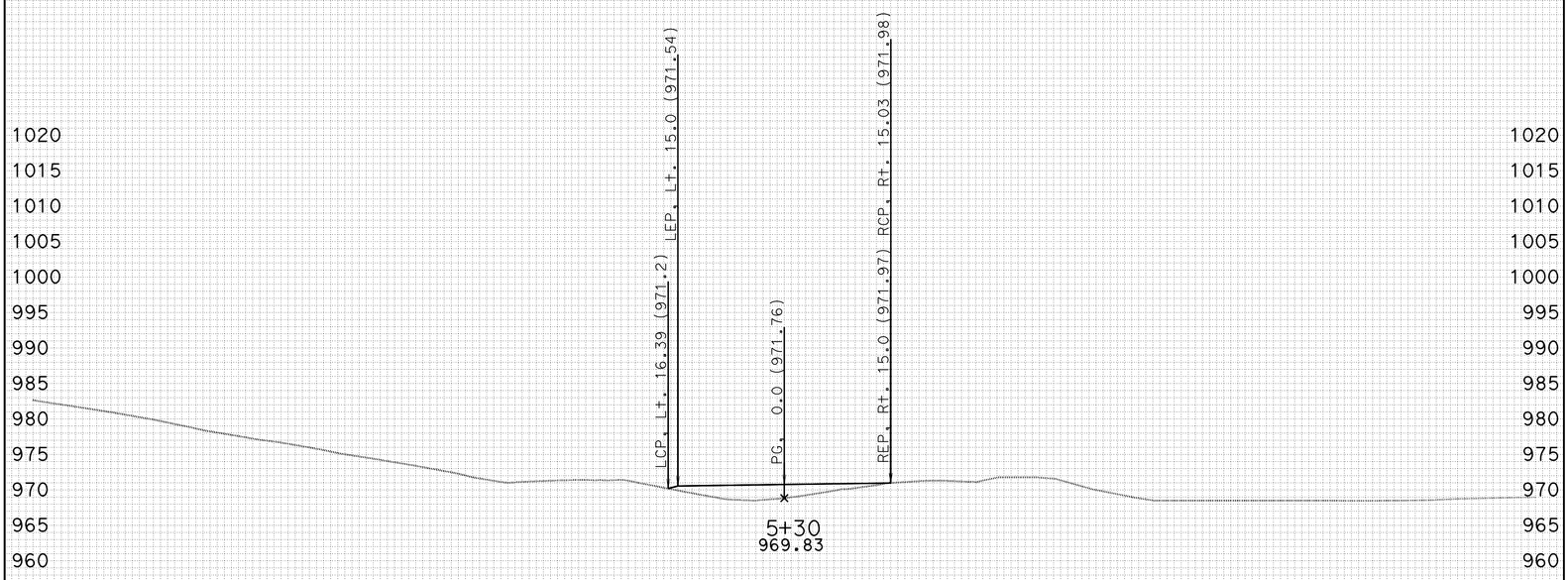

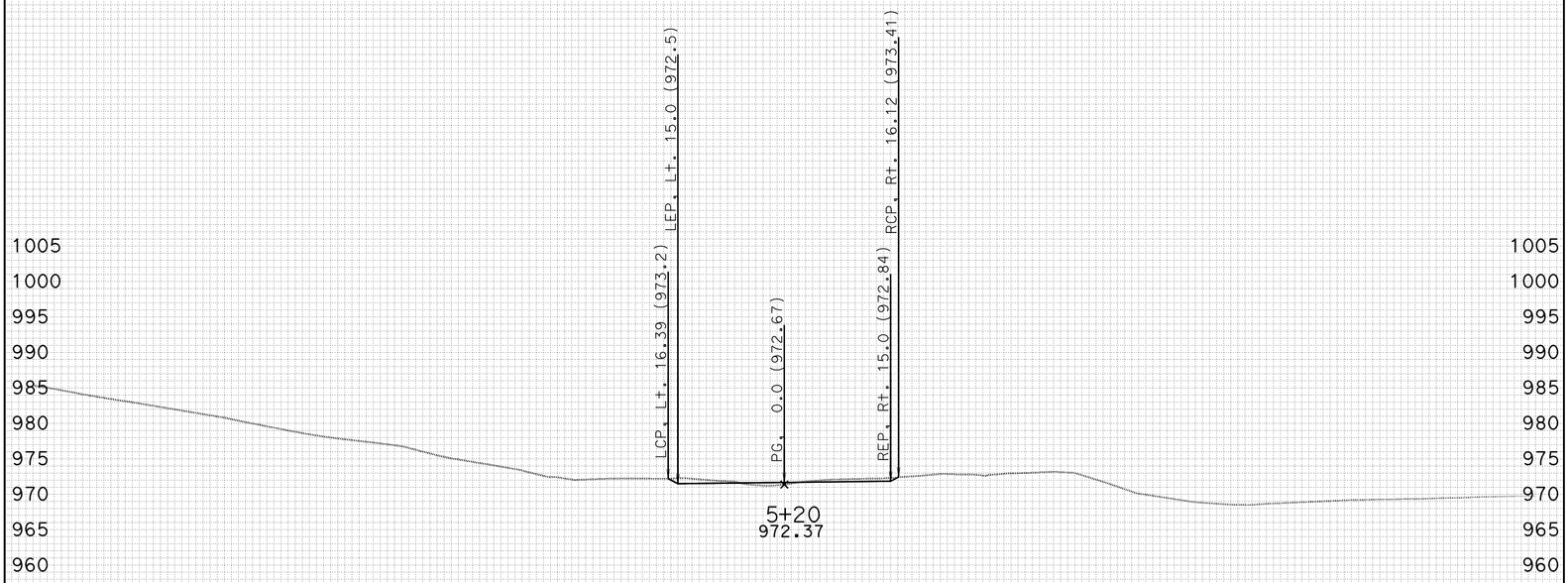

-100 -90 -80 -70 -60 -50 -40 -30 -20 -10 0 10 20 30 40 50 60 70 80 90 100

CREATED BY: J.BAUTISTA DATE: 12/30/2011 ALL DIMENSIONS ARE FEET

KC Project: PRVT5 File: D:\UserData\Route 46 W11\PRVT5\EAR\EARTHWORK\prvt5_sub.ear

PROJECT ID: SLO-46
CONTRACT: 05-330771
DIST/CO/RTE/PM: 05-SLO-46-40.7/46.3

SCALE: 1" = 10' Horiz.
1" = 10' Vert.

PRVT5
CROSS SECTIONS
SHEET 16 OF 21

FOR EARTHWORK DEVELOPMENT ONLY

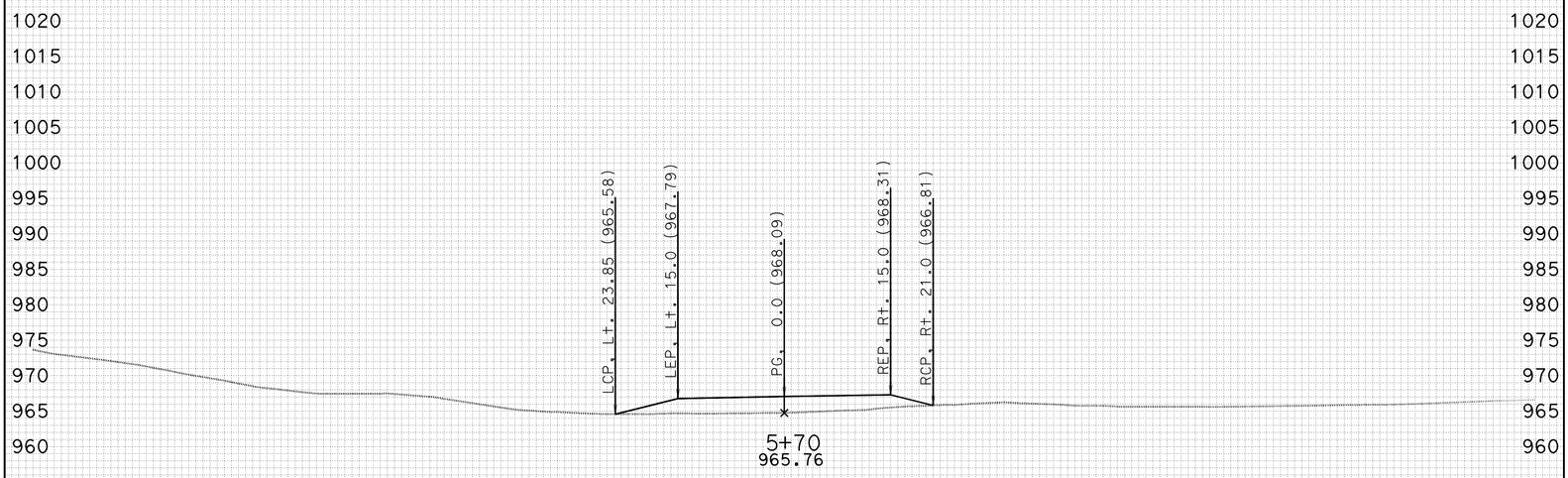

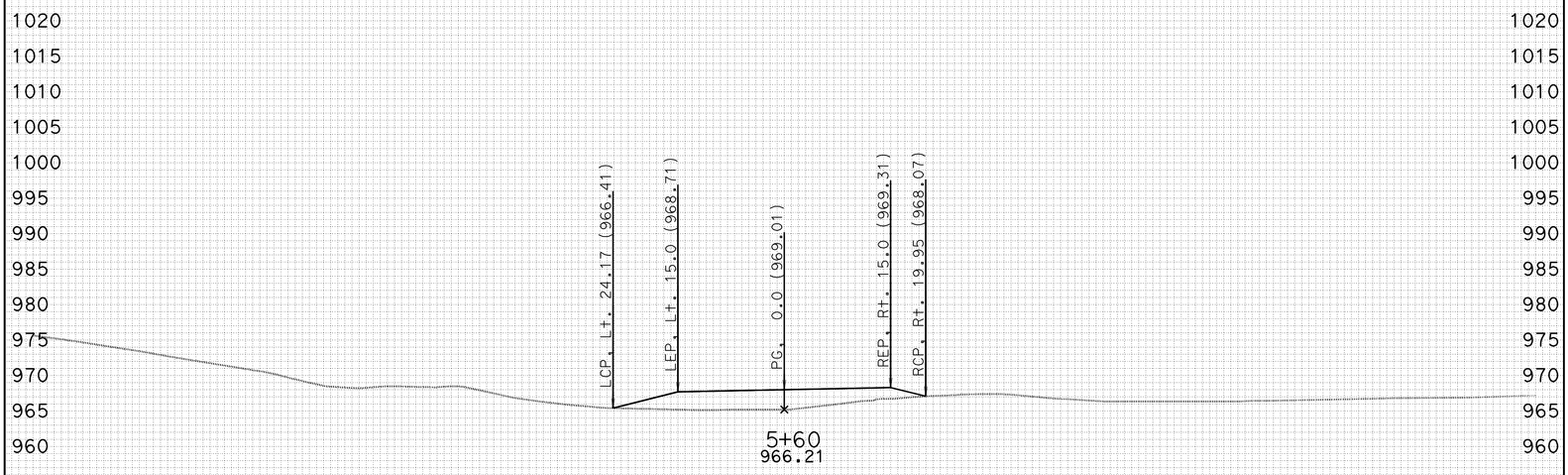

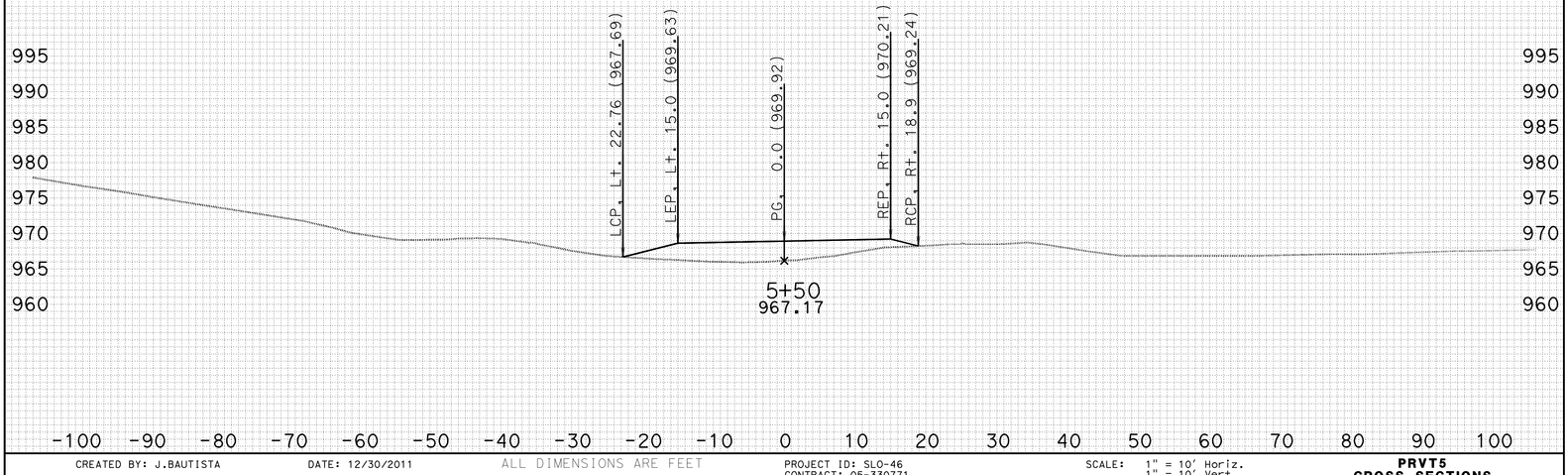

-100 -90 -80 -70 -60 -50 -40 -30 -20 -10 0 10 20 30 40 50 60 70 80 90 100

CREATED BY: J.BAUTISTA DATE: 12/30/2011 ALL DIMENSIONS ARE FEET

KC Project: PRVT5 File: D:\UserData\Route 46 W11\PRVT5\EAR\EARTHWORK\prvt5_sub.ear

PROJECT ID: SLO-46
CONTRACT: 05-330771
DIST/CO/RTE/PM: 05-SLO-46-40.7/46.3

SCALE: 1" = 10' Horiz.
1" = 10' Vert.

PRVT5
CROSS SECTIONS
SHEET 17 OF 21

FOR EARTHWORK DEVELOPMENT ONLY

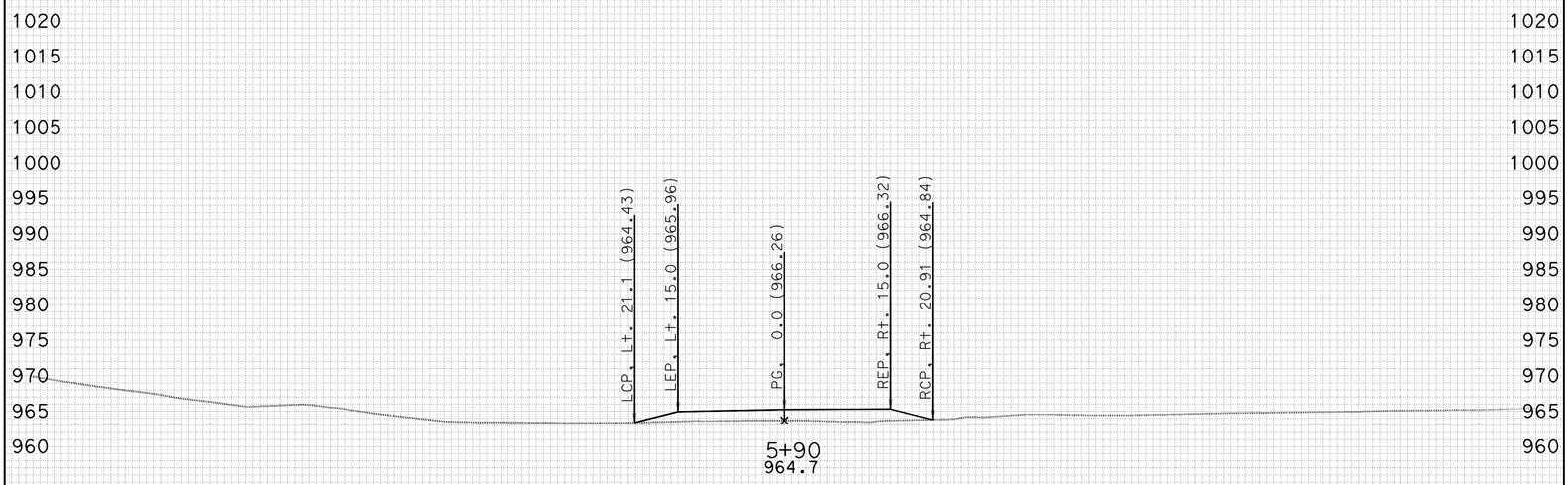

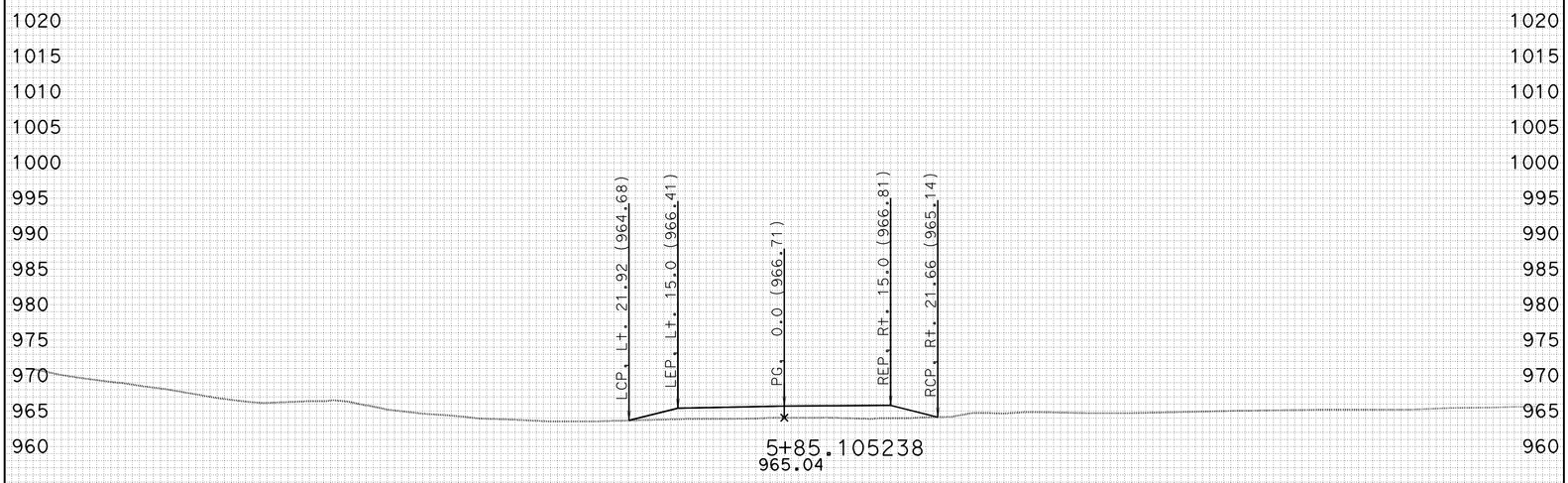

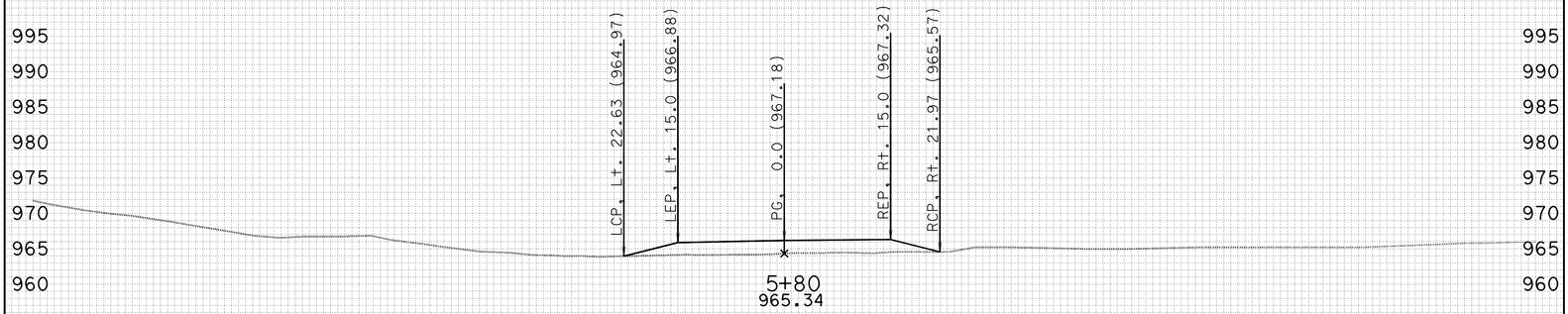

-100 -90 -80 -70 -60 -50 -40 -30 -20 -10 0 10 20 30 40 50 60 70 80 90 100

CREATED BY: J.BAUTISTA DATE: 12/30/2011 ALL DIMENSIONS ARE FEET

KC Project: PRVT5 File: D:\UserData\Route 46 W11\PRVT5\EAR\EARTHWORK\prvt5_sub.ear

PROJECT ID: SLO-46
CONTRACT: 05-330771
DIST/CO/RTE/PM: 05-SLO-46-40.7/46.3

SCALE: 1" = 10' Horiz.
1" = 10' Vert.

PRVT5
CROSS SECTIONS
SHEET 18 OF 21

FOR EARTHWORK DEVELOPMENT ONLY

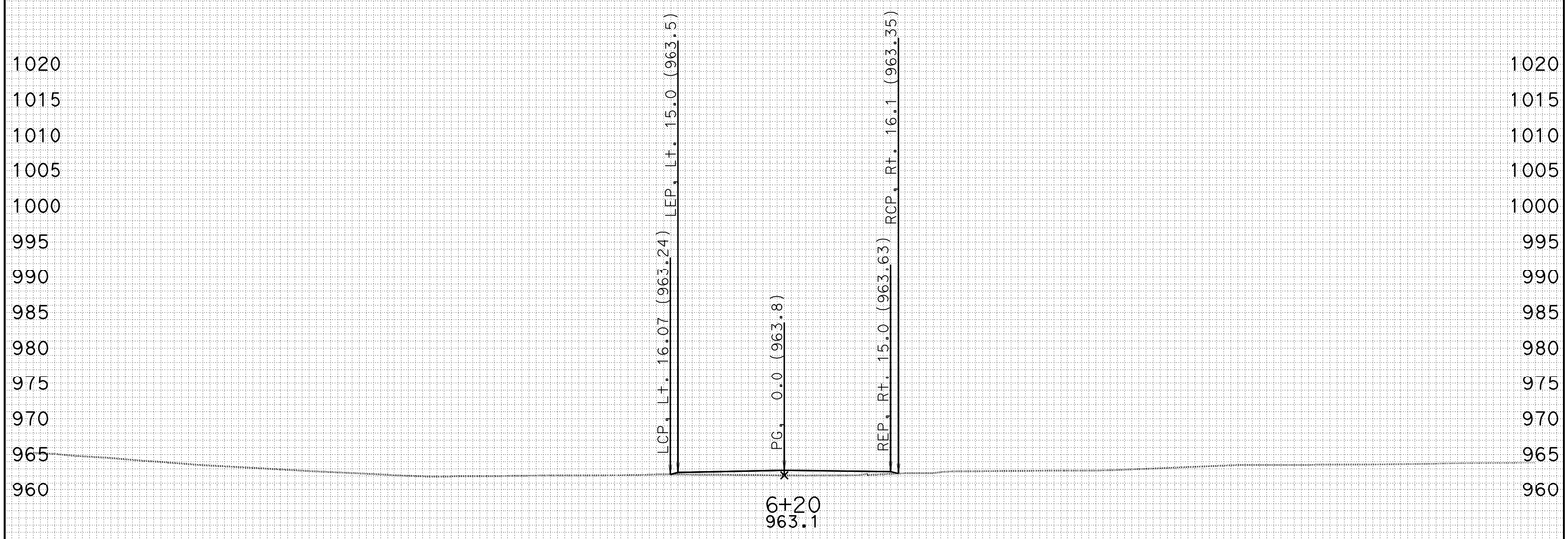

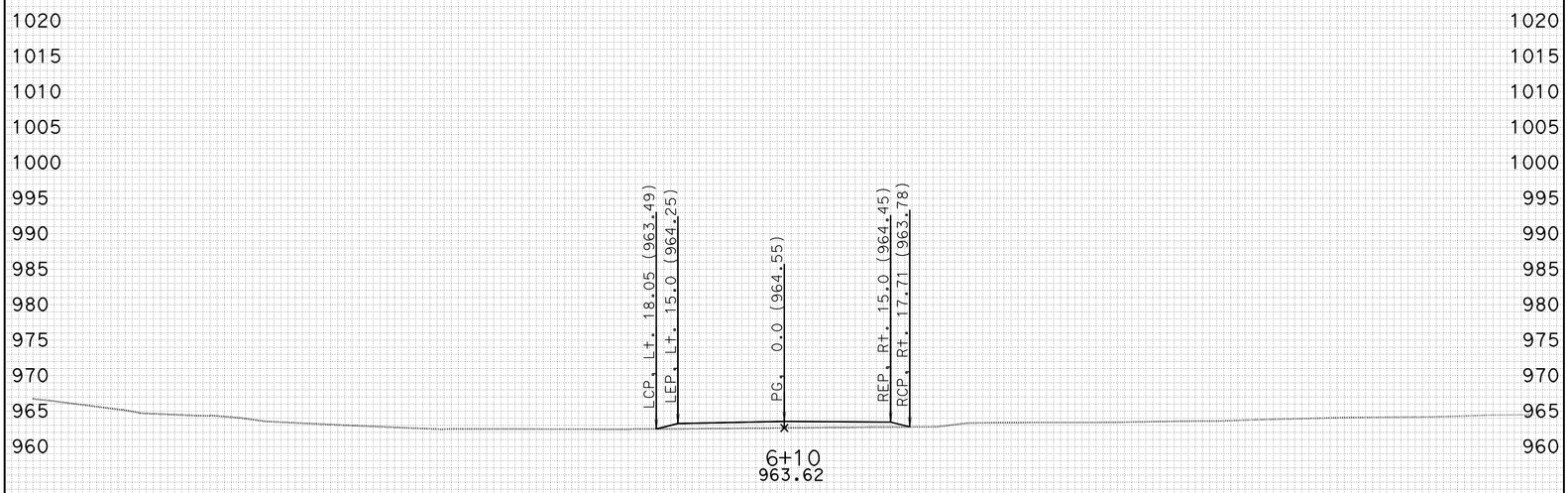

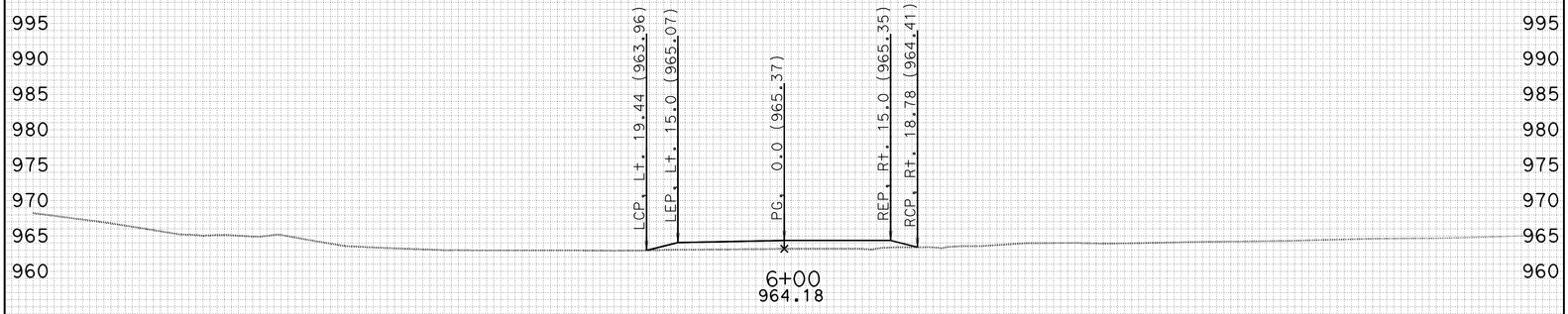

-100 -90 -80 -70 -60 -50 -40 -30 -20 -10 0 10 20 30 40 50 60 70 80 90 100

CREATED BY: J.BAUTISTA DATE: 12/30/2011 ALL DIMENSIONS ARE FEET

KC Project: PRVT5 File: D:\UserData\Route 46 W11\PRVT5\EAR\EARTHWORK\prvt5_sub.ear

PROJECT ID: SLO-46
CONTRACT: 05-330771
DIST/CO/RTE/PM: 05-SLO-46-40.7/46.3

SCALE: 1" = 10' Horiz.
1" = 10' Vert.

PRVT5
CROSS SECTIONS
SHEET 19 OF 21

FOR EARTHWORK DEVELOPMENT ONLY

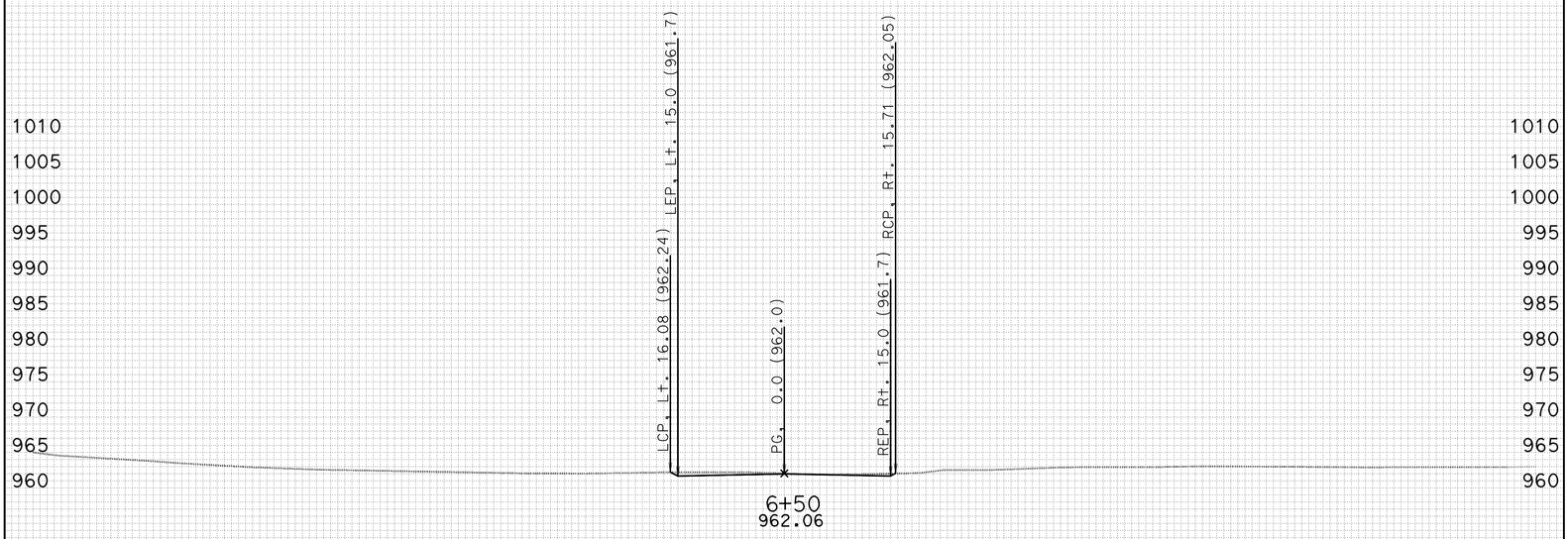

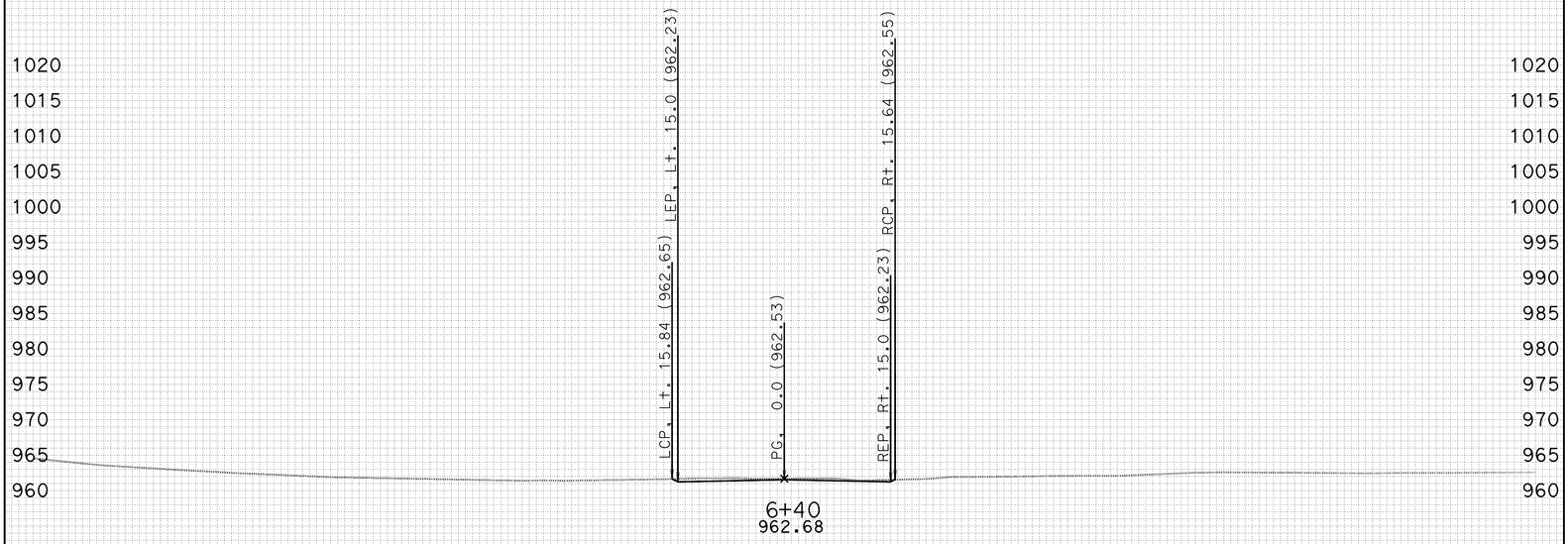

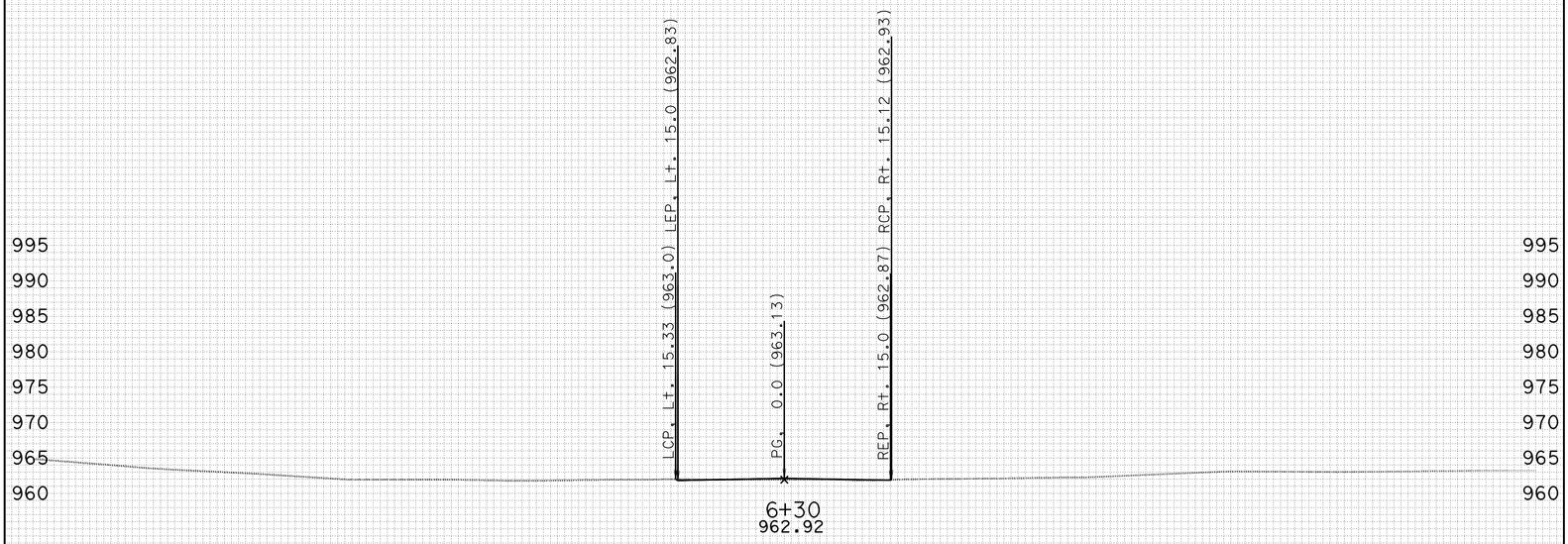

-100 -90 -80 -70 -60 -50 -40 -30 -20 -10 0 10 20 30 40 50 60 70 80 90 100

CREATED BY: J.BAUTISTA DATE: 12/30/2011 ALL DIMENSIONS ARE FEET

KC Project: PRVT5 File: D:\UserData\Route 46 W11\PRVT5\EAR\EARTHWORK\prvt5_sub.ear

PROJECT ID: SLO-46
CONTRACT: 05-330771
DIST/CO/RTE/PM: 05-SLO-46-40.7/46.3

SCALE: 1" = 10' Horiz.
1" = 10' Vert.

PRVT5
CROSS SECTIONS
SHEET 20 OF 21

FOR EARTHWORK DEVELOPMENT ONLY

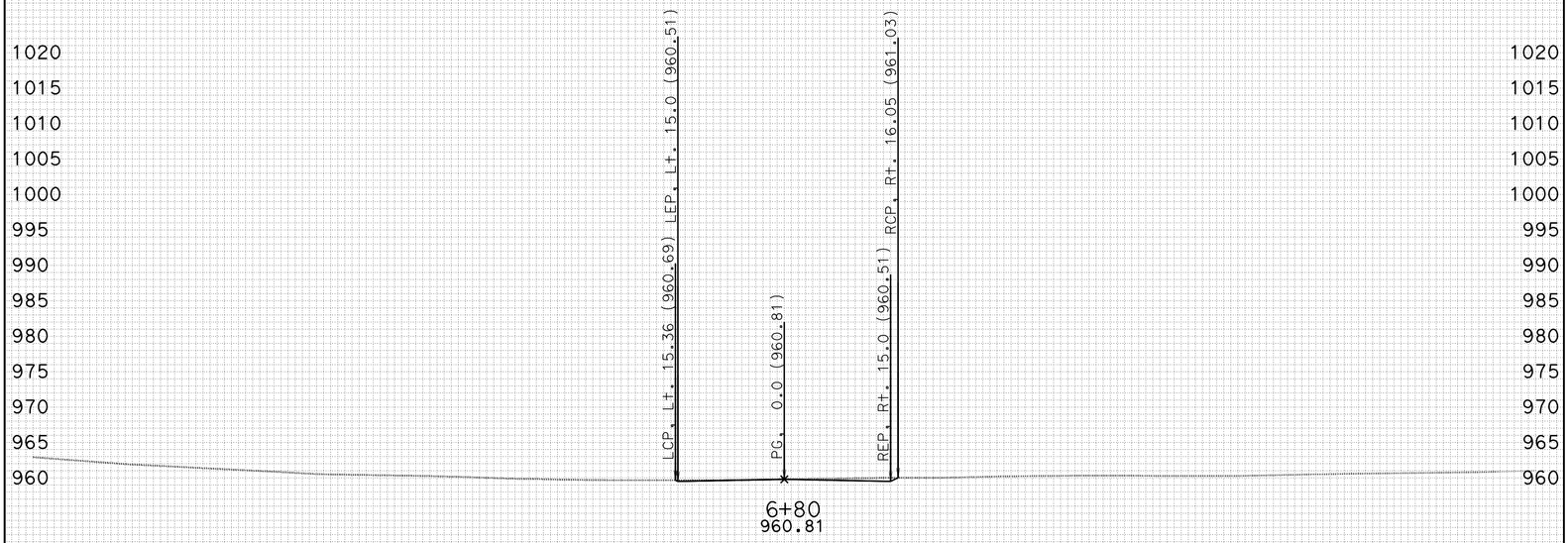

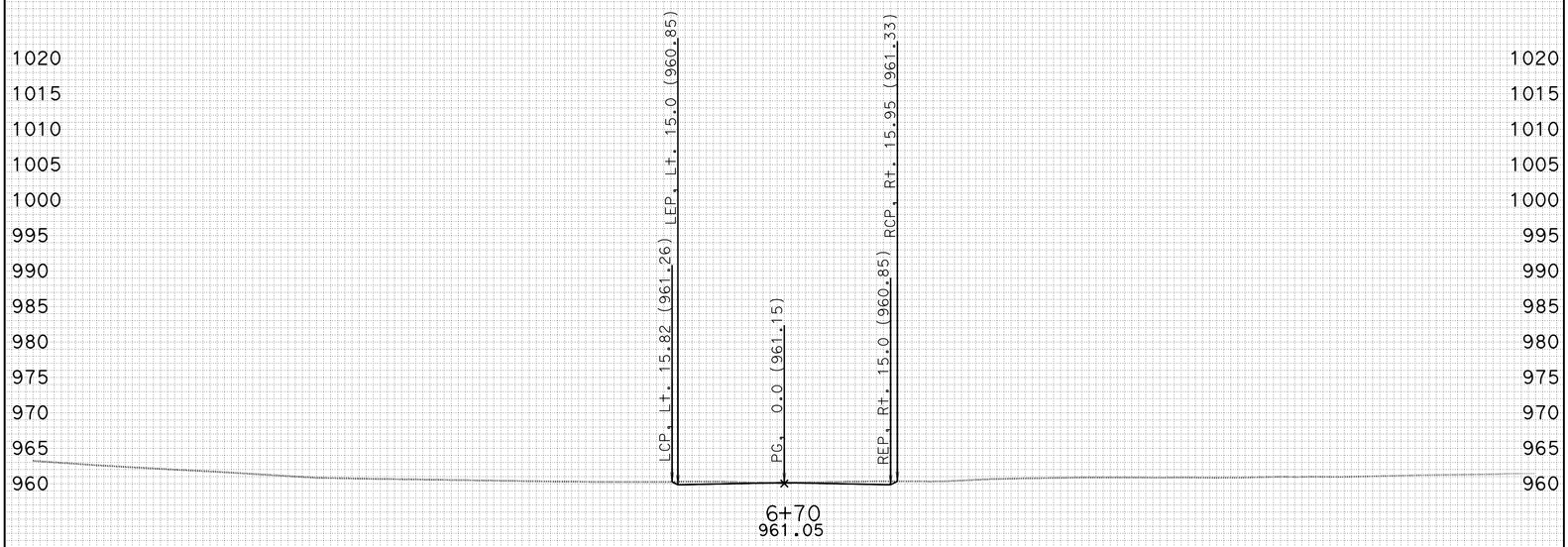

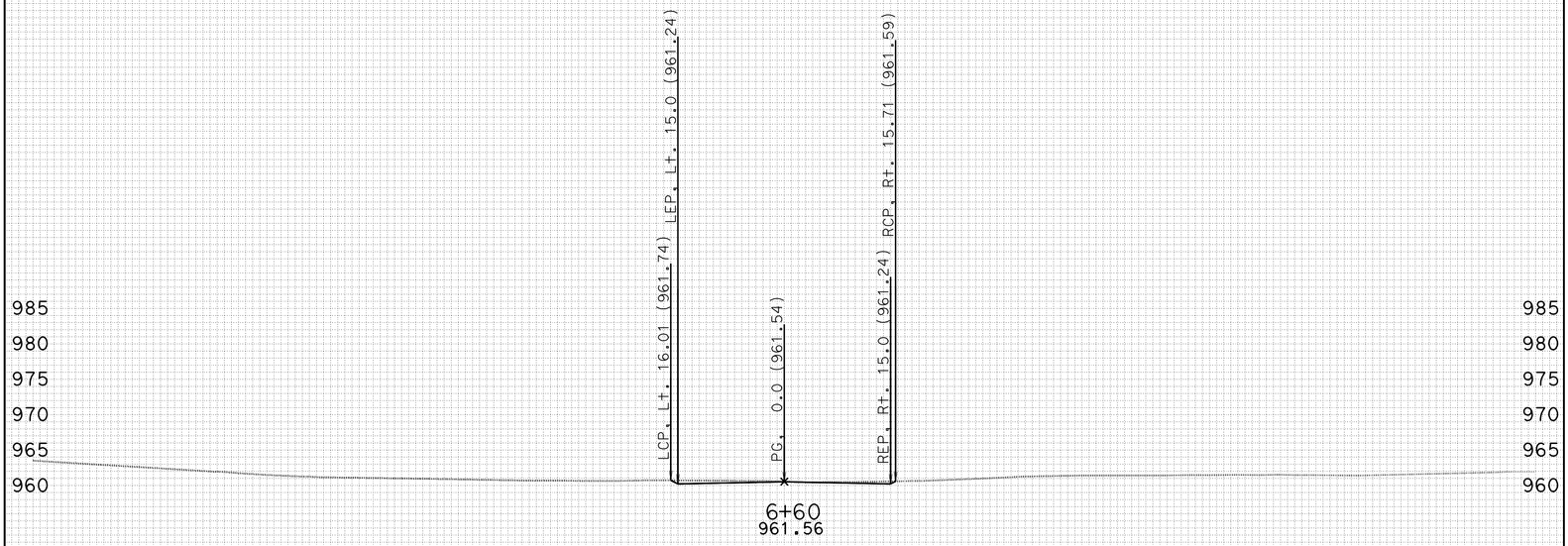

-100 -90 -80 -70 -60 -50 -40 -30 -20 -10 0 10 20 30 40 50 60 70 80 90 100

CREATED BY: J.BAUTISTA DATE: 12/30/2011 ALL DIMENSIONS ARE FEET

KC Project: PRVT5 File: D:\UserData\Route 46 W11\PRVT5\EAR\EARTHWORK\prvt5_sub.ear

PROJECT ID: SLO-46
CONTRACT: 05-330771
DIST/CO/RTE/PM: 05-SLO-46-40.7/46.3

SCALE: 1" = 10' Horiz.
1" = 10' Vert.

PRVT5
CROSS SECTIONS
SHEET 21 OF 21