# FOR EARTHWORK DEVELOPMENT ONLY

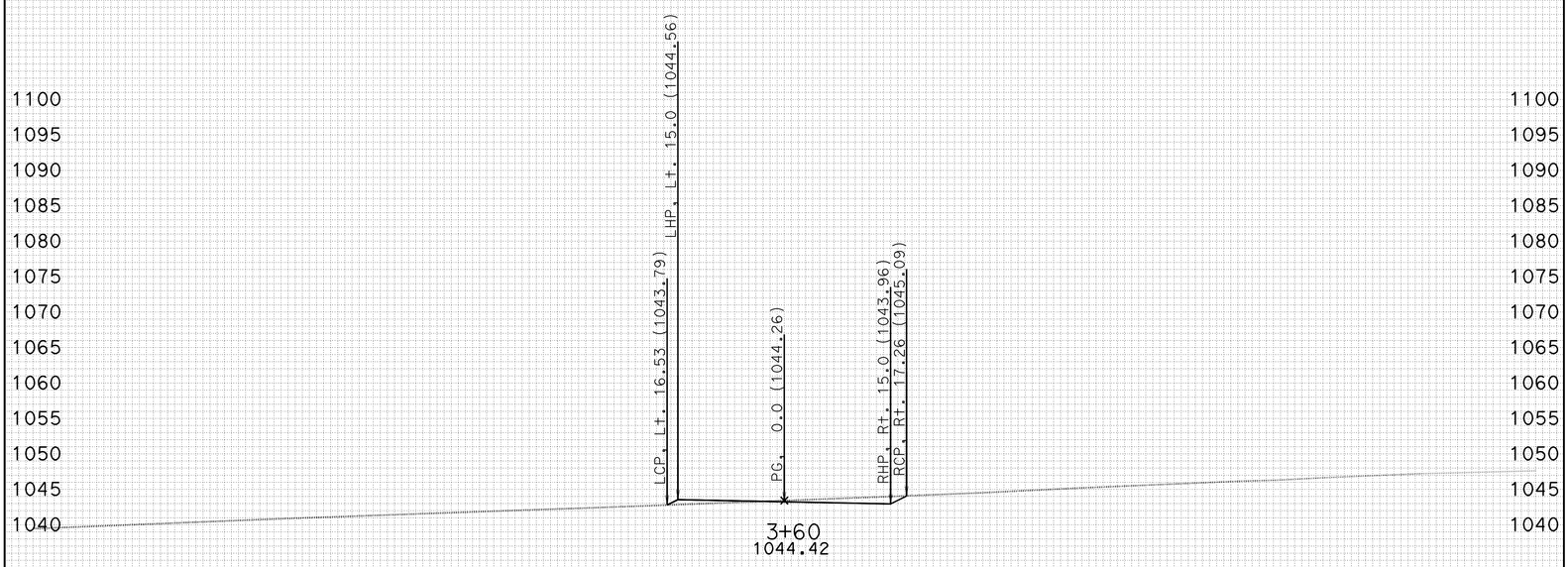


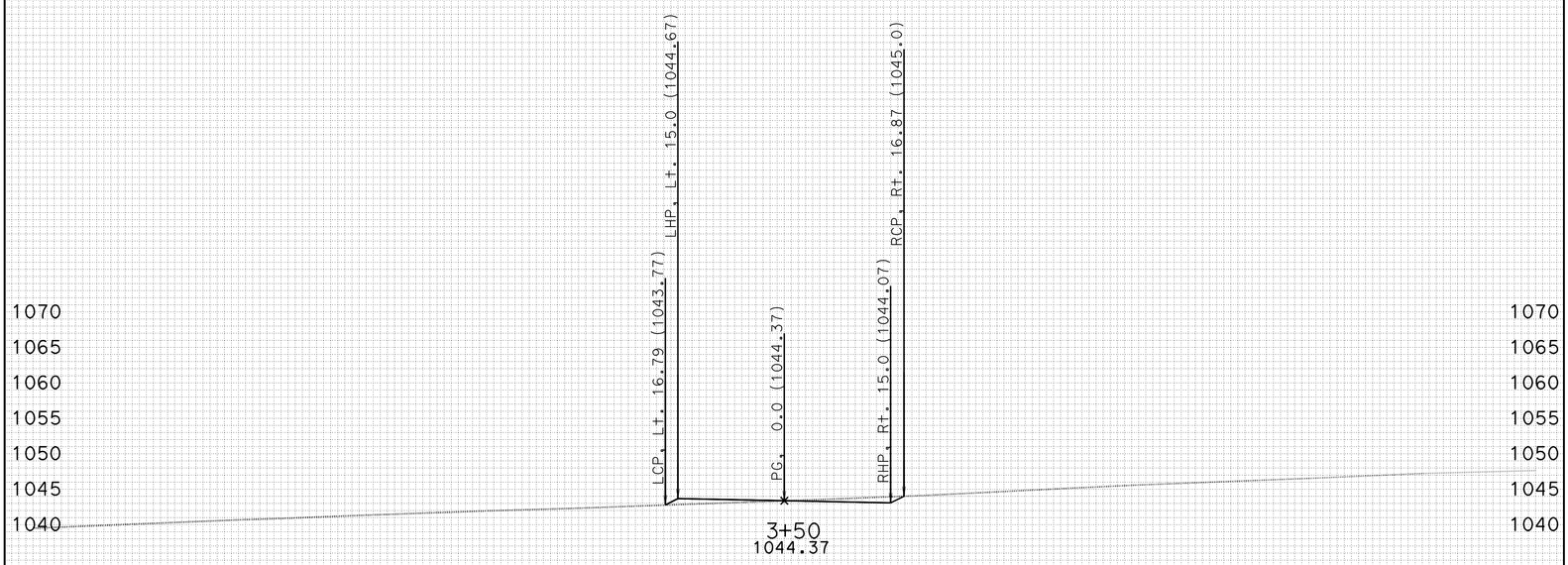


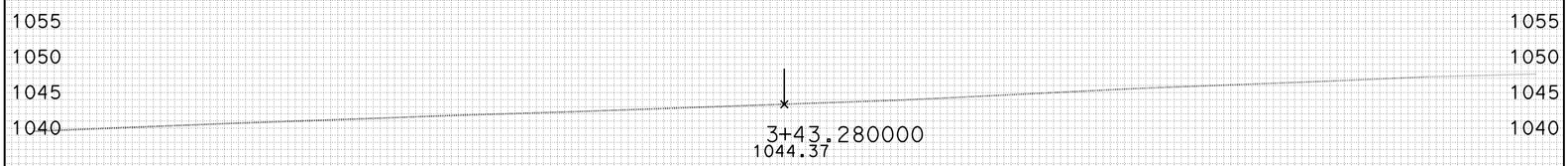


-100 -90 -80 -70 -60 -50 -40 -30 -20 -10 0 10 20 30 40 50 60 70 80 90 100

CREATED BY: J.BAUTISTA DATE: 12/30/2011 ALL DIMENSIONS ARE FEET

KC Project: PRVT4 File: D:\UserData\Route 46 W11\PRVT4\EAR\EARTHWORK\prvt4_sub.ear

PROJECT ID: SLO-46
CONTRACT: 05-330771
DIST/CO/RTE/PM: 05-SLO-46-40.7/46.3

SCALE: 1" = 10' Horiz.
1" = 10' Vert.

**PRVT4**
**CROSS SECTIONS**
SHEET 1 OF 15

# FOR EARTHWORK DEVELOPMENT ONLY

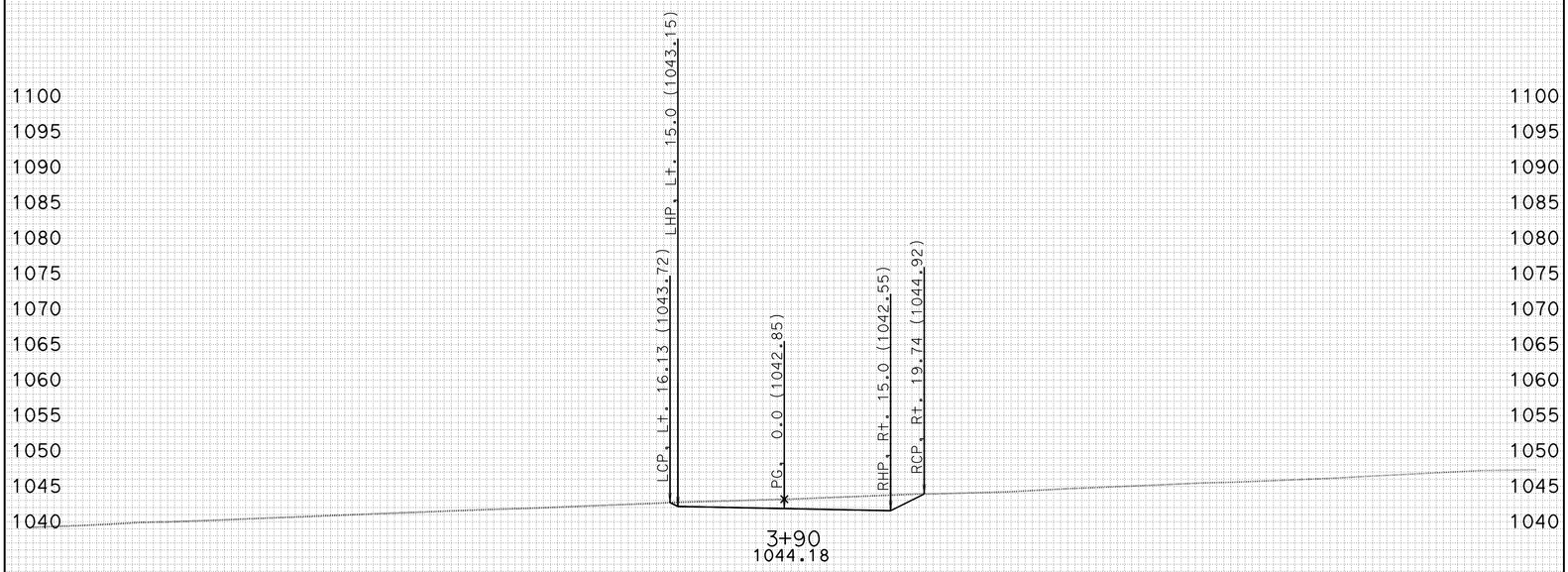


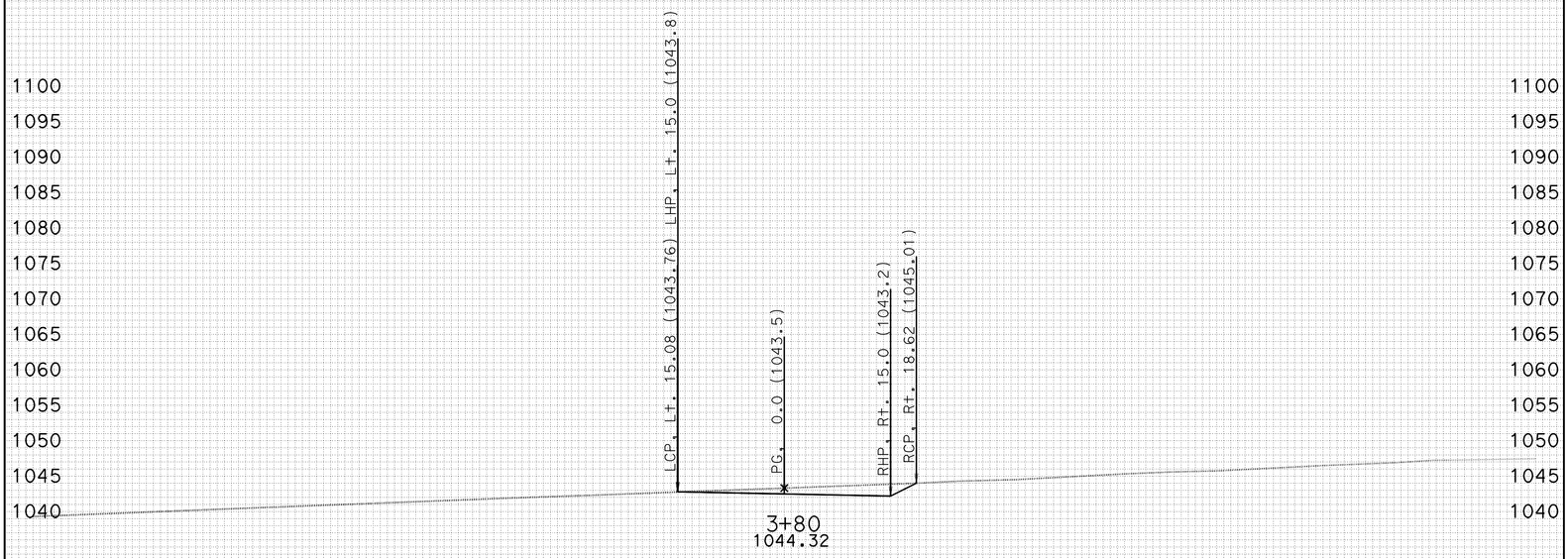


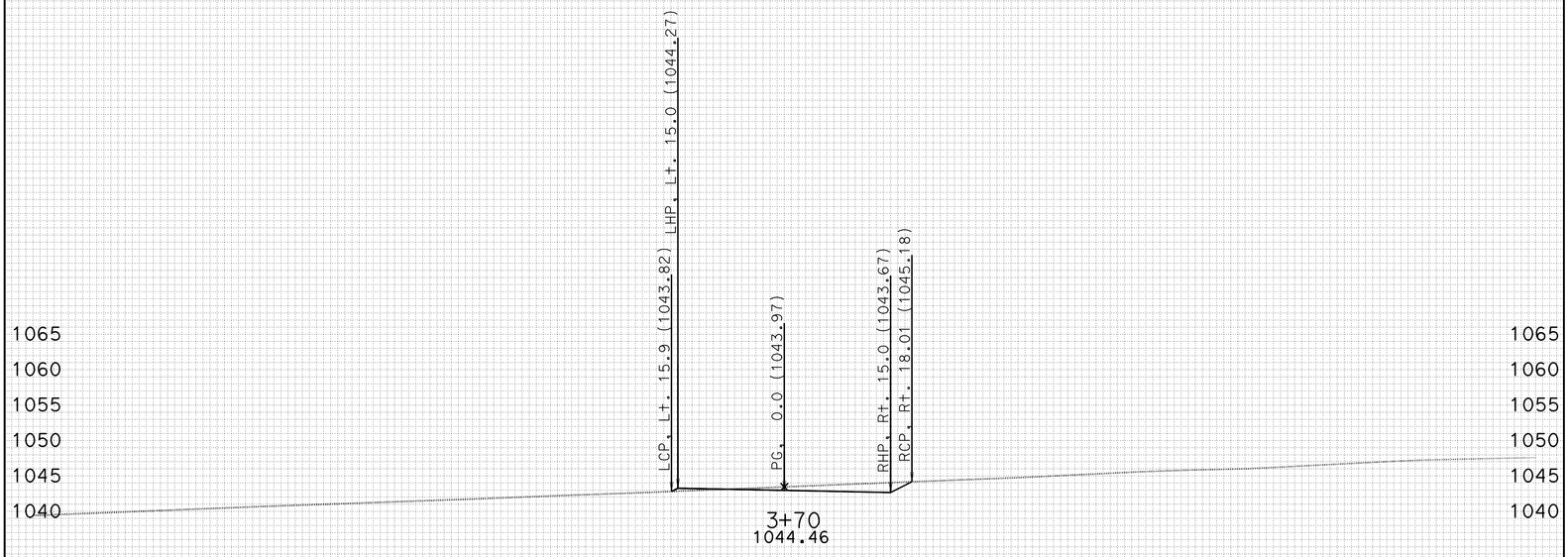


-100 -90 -80 -70 -60 -50 -40 -30 -20 -10 0 10 20 30 40 50 60 70 80 90 100

CREATED BY: J.BAUTISTA DATE: 12/30/2011 ALL DIMENSIONS ARE FEET

KC Project: PRVT4 File: D:\UserData\Route 46 W11\PRVT4\EAR\EARTHWORK\prvt4_sub.ear

PROJECT ID: SLO-46
CONTRACT: 05-330771
DIST/CO/RTE/PM: 05-SLO-46-40.7/46.3

SCALE: 1" = 10' Horiz.
1" = 10' Vert.

**PRVT4**
**CROSS SECTIONS**
SHEET 2 OF 15

# FOR EARTHWORK DEVELOPMENT ONLY

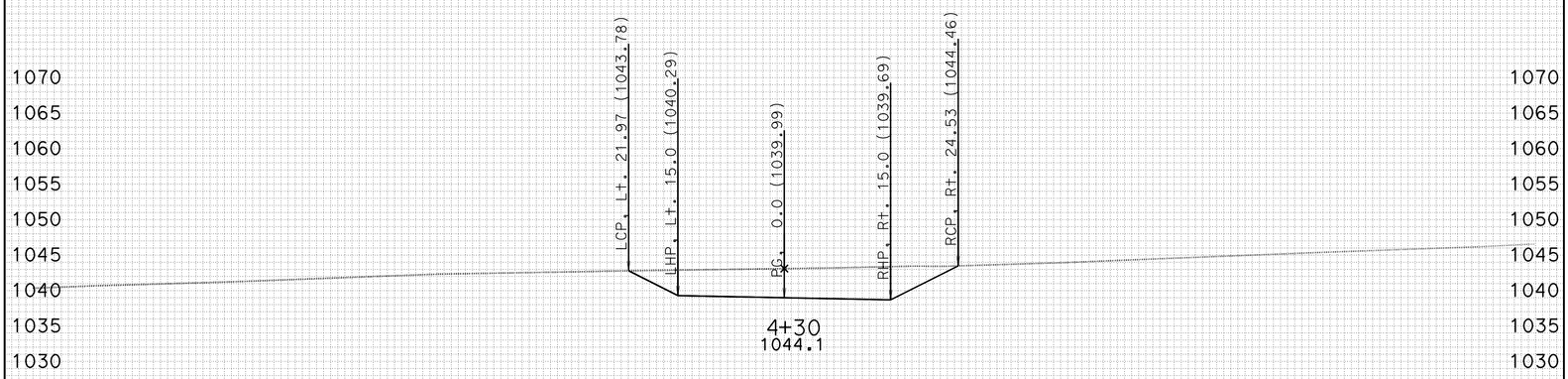


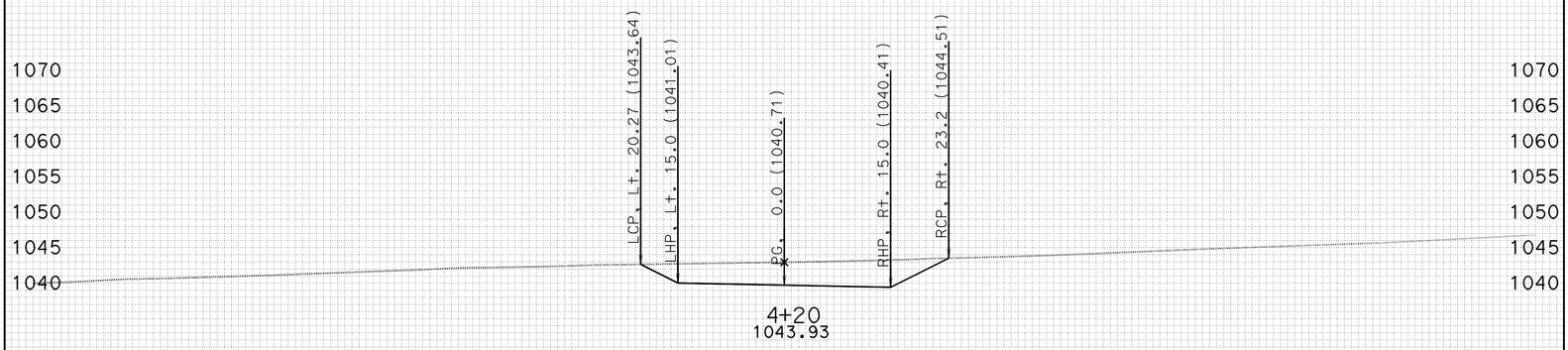


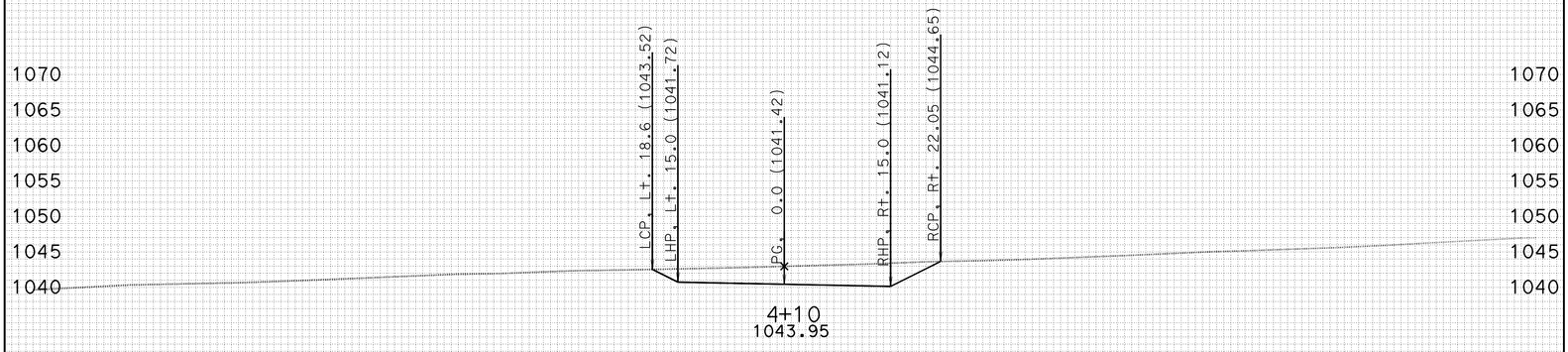


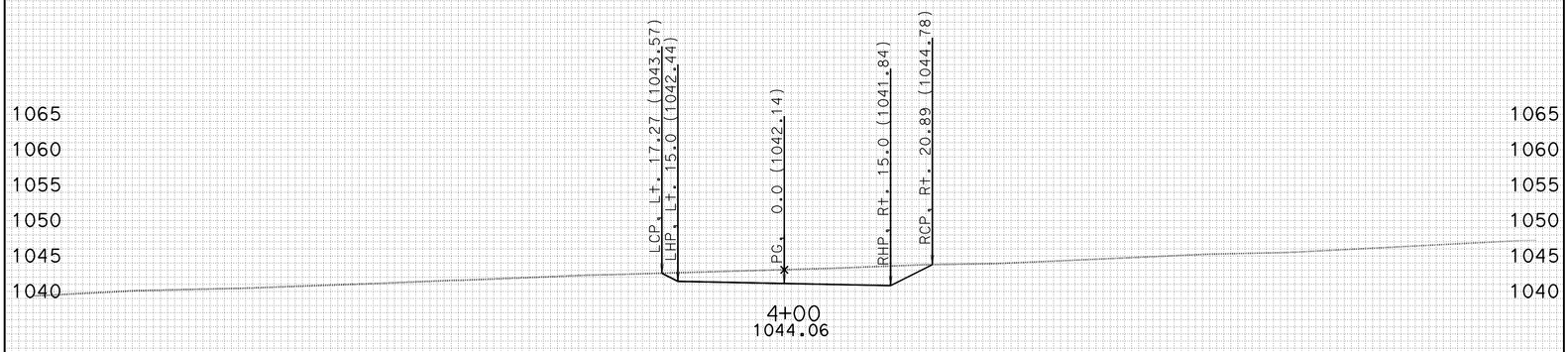


-100 -90 -80 -70 -60 -50 -40 -30 -20 -10 0 10 20 30 40 50 60 70 80 90 100

CREATED BY: J.BAUTISTA DATE: 12/30/2011 ALL DIMENSIONS ARE FEET

KC Project: PRVT4 File: D:\UserData\Route 46 W11\PRVT4\EAR\EARTHWORK\prvt4_sub.ear

PROJECT ID: SLO-46
CONTRACT: 05-330771
DIST/CO/RTE/PM: 05-SLO-46-40.7/46.3

SCALE: 1" = 10' Horiz.
1" = 10' Vert.

**PRVT4**
**CROSS SECTIONS**
SHEET 3 OF 15

**FOR EARTHWORK DEVELOPMENT ONLY**

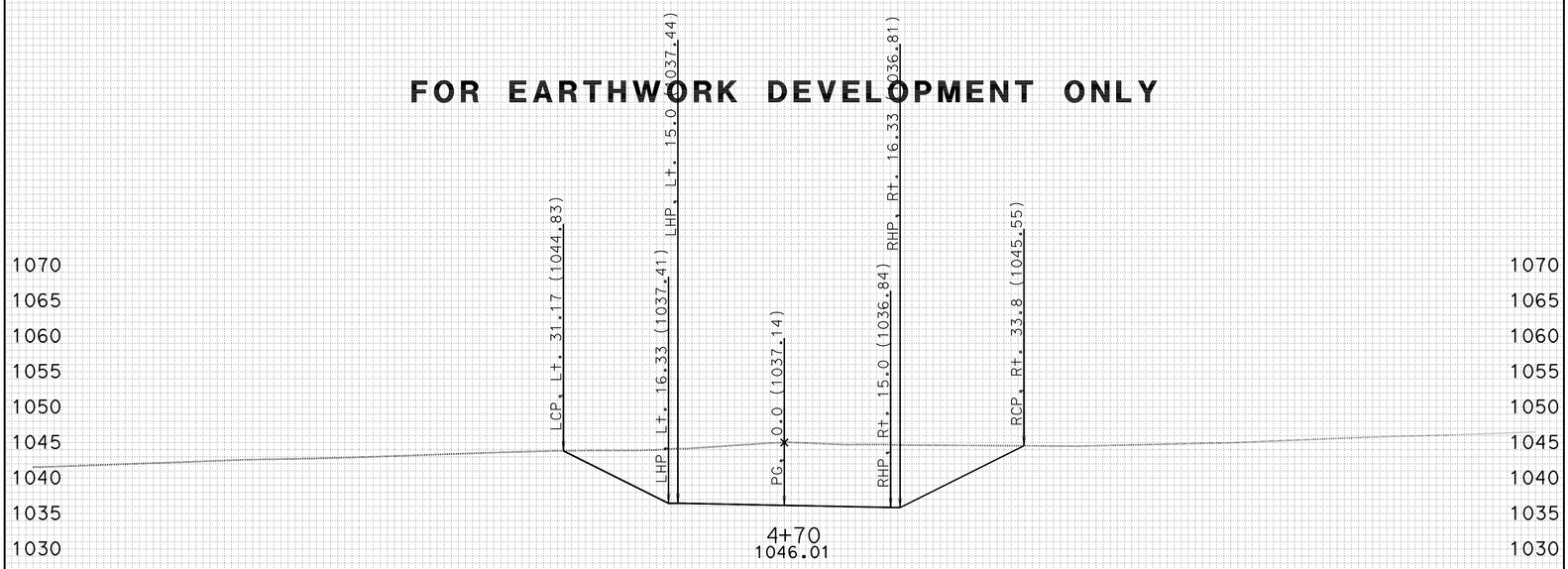


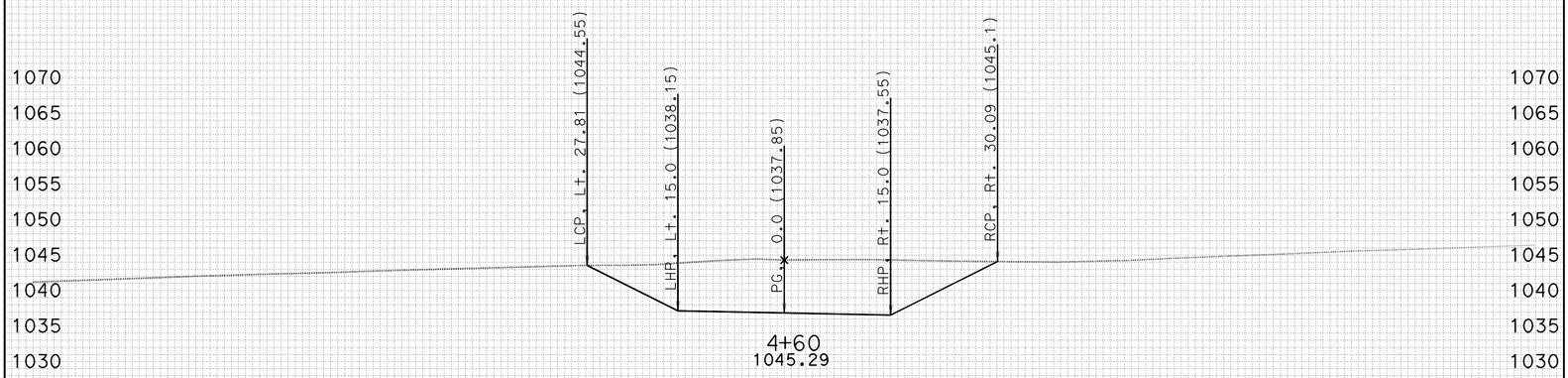


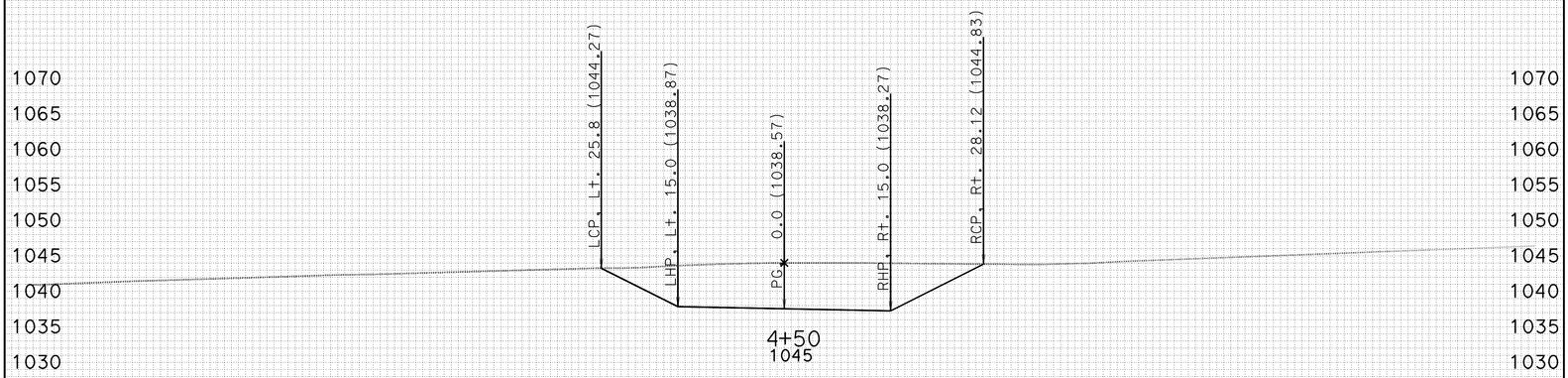


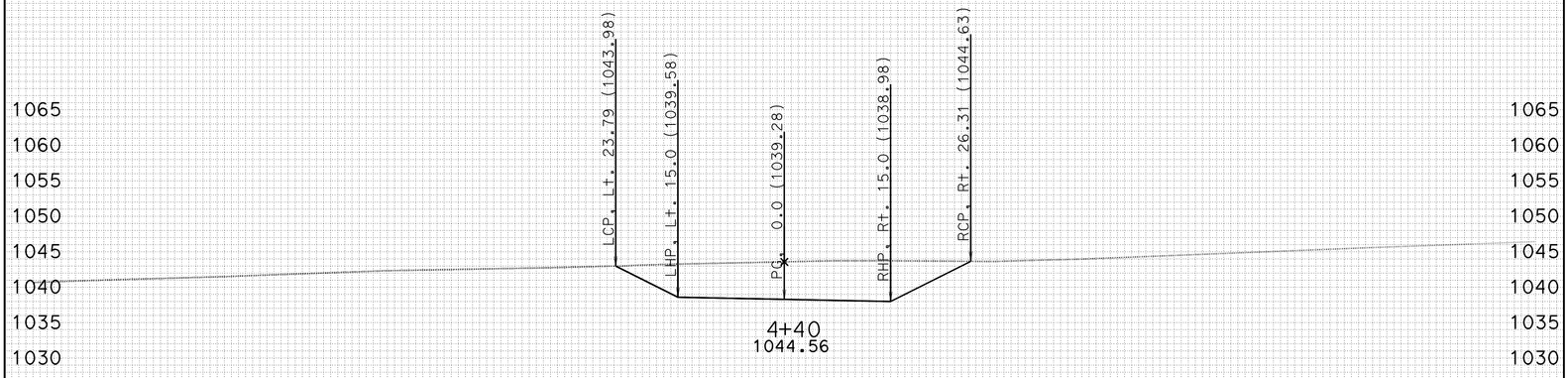


-100 -90 -80 -70 -60 -50 -40 -30 -20 -10 0 10 20 30 40 50 60 70 80 90 100

CREATED BY: J.BAUTISTA DATE: 12/30/2011 ALL DIMENSIONS ARE FEET

KC Project: PRVT4 File: D:\UserData\Route 46 W11\PRVT4\EAR\EARTHWORK\prvt4_sub.ear

PROJECT ID: SLO-46
CONTRACT: 05-330771
DIST/CO/RTE/PM: 05-SLO-46-40.7/46.3

SCALE: 1" = 10' Horiz.
1" = 10' Vert.

**PRVT4**
**CROSS SECTIONS**
SHEET 4 OF 15

# FOR EARTHWORK DEVELOPMENT ONLY

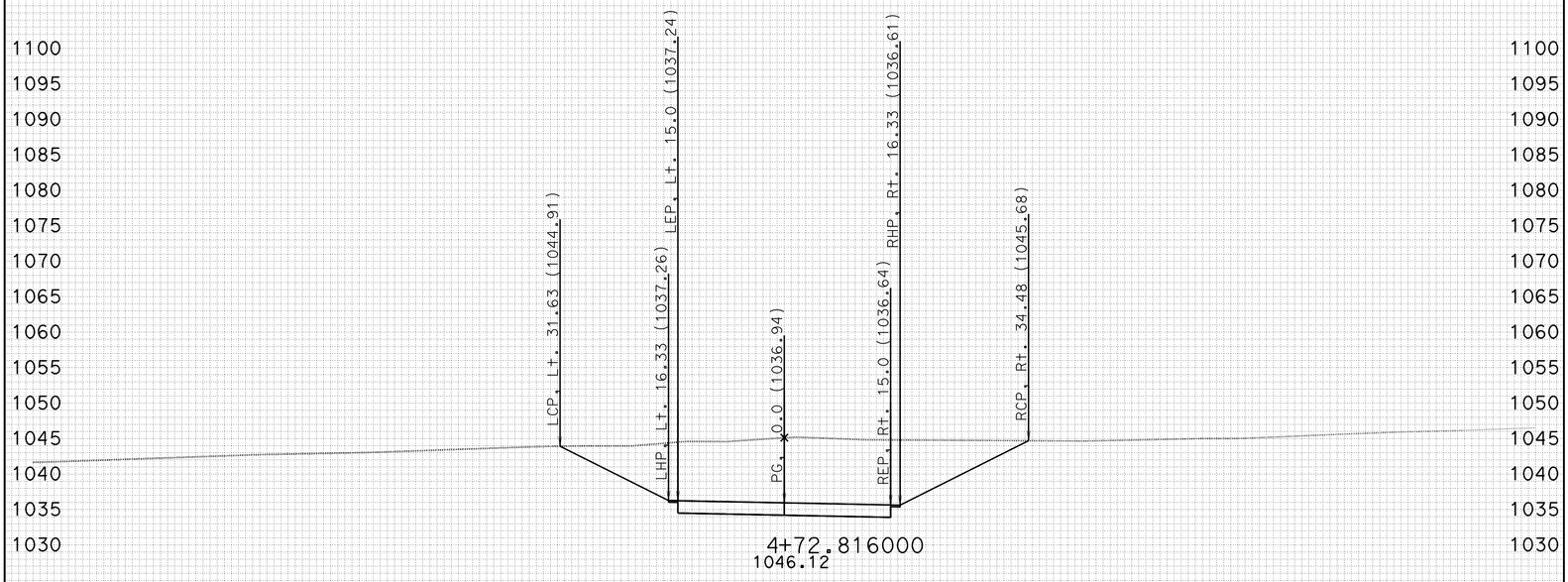


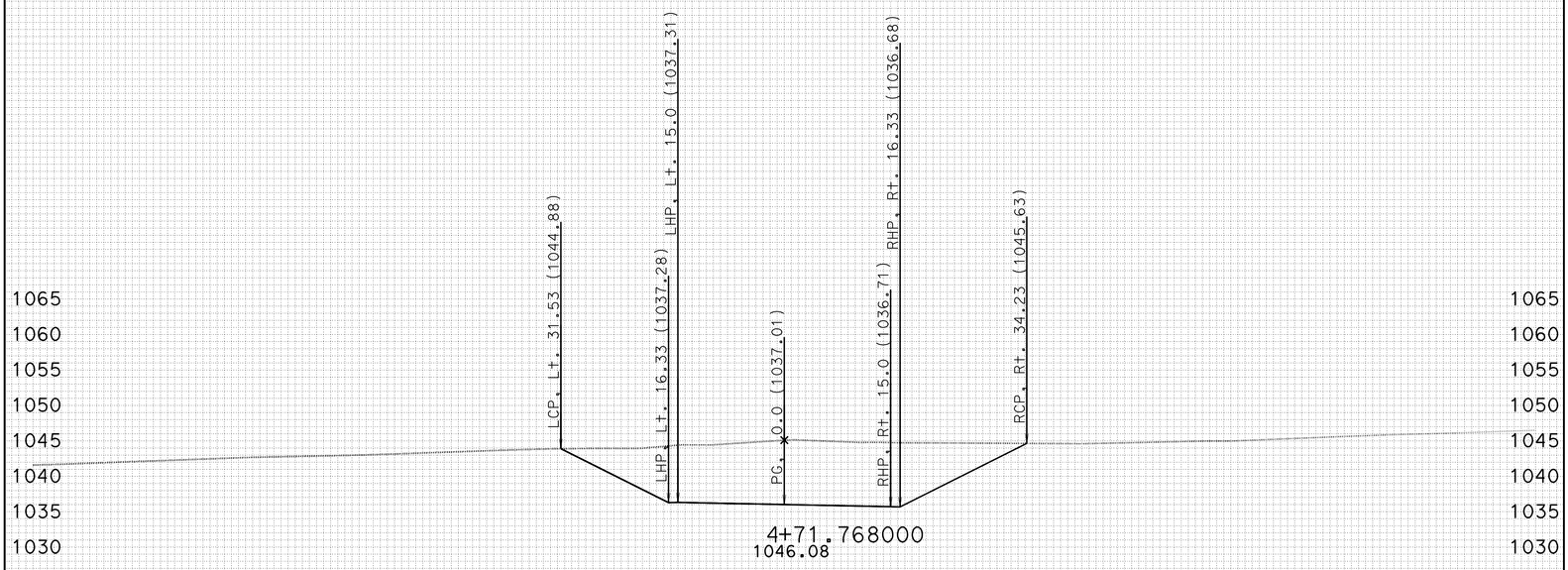


-100 -90 -80 -70 -60 -50 -40 -30 -20 -10 0 10 20 30 40 50 60 70 80 90 100

CREATED BY: J.BAUTISTA DATE: 12/30/2011 ALL DIMENSIONS ARE FEET

KC Project: PRVT4 File: D:\UserData\Route 46 W11\PRVT4\EAR\EARTHWORK\prvt4_sub.ear

PROJECT ID: SLO-46
CONTRACT: 05-330771
DIST/CO/RTE/PM: 05-SLO-46-40.7/46.3

SCALE: 1" = 10' Horiz.
1" = 10' Vert.

**PRVT4**
**CROSS SECTIONS**
SHEET 5 OF 15

# FOR EARTHWORK DEVELOPMENT ONLY

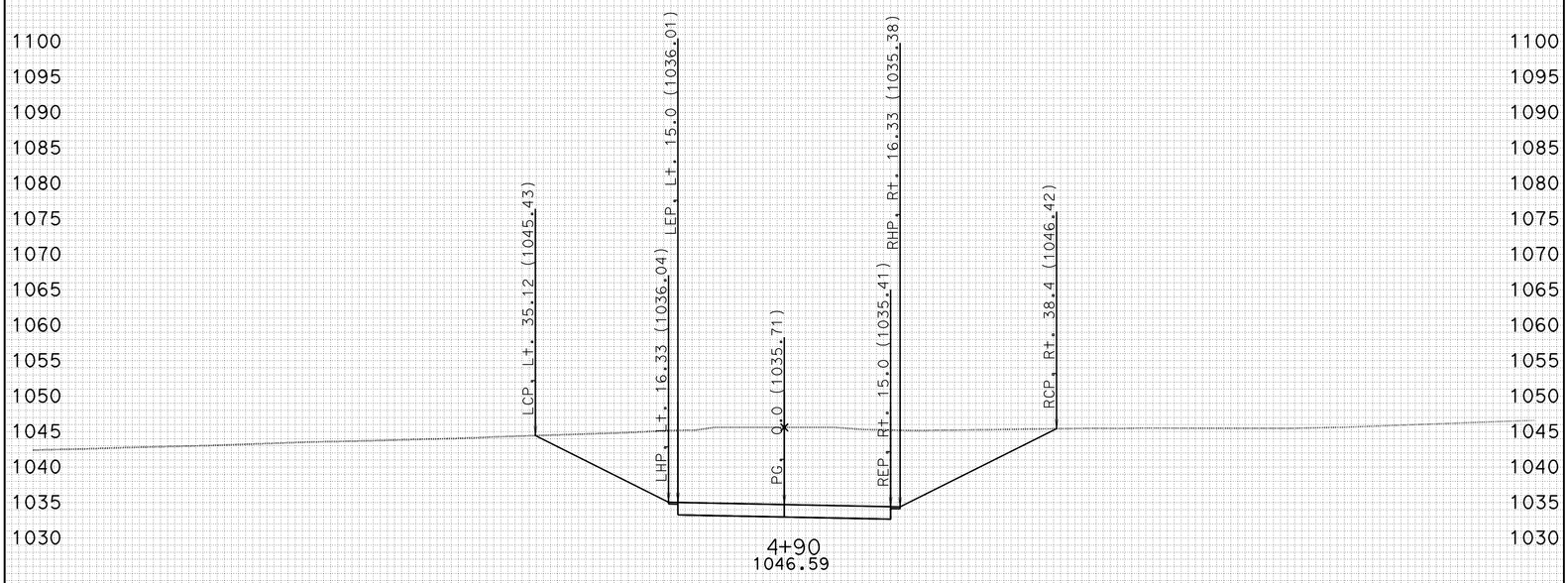


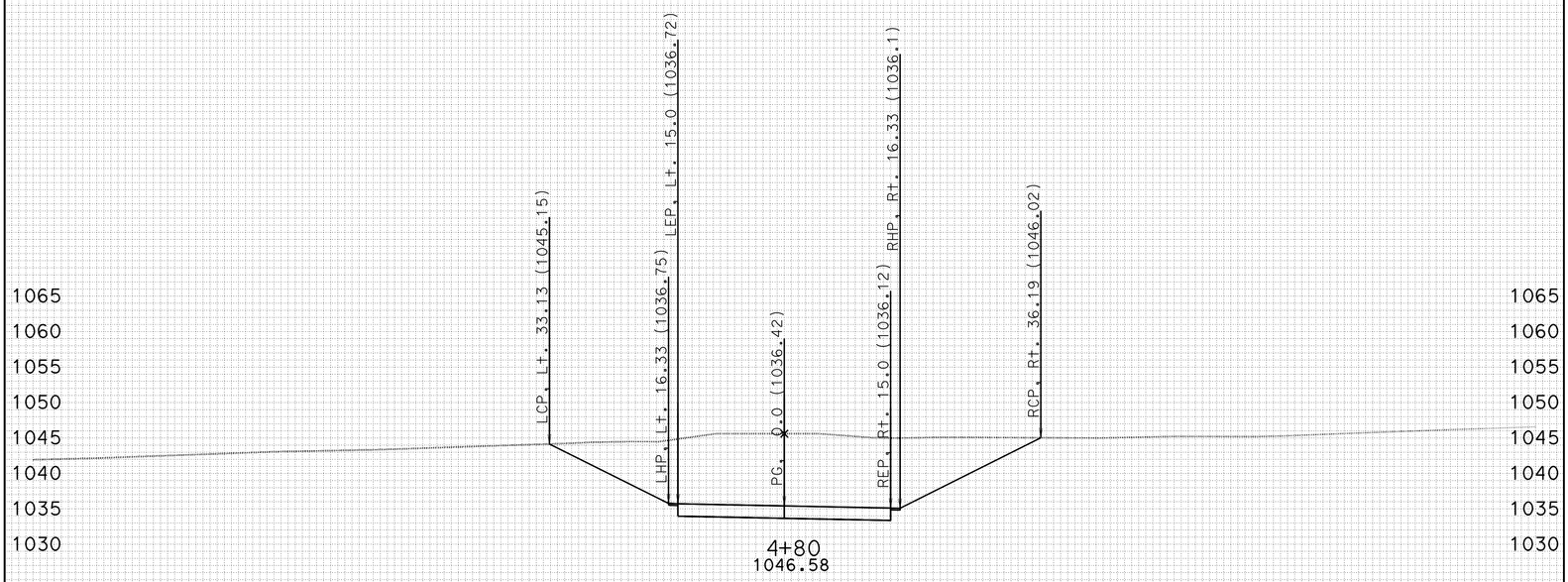


-100 -90 -80 -70 -60 -50 -40 -30 -20 -10 0 10 20 30 40 50 60 70 80 90 100

CREATED BY: J.BAUTISTA DATE: 12/30/2011 ALL DIMENSIONS ARE FEET

KC Project: PRVT4 File: D:\UserData\Route 46 W11\PRVT4\EAR\EARTHWORK\prvt4_sub.ear

PROJECT ID: SLO-46
CONTRACT: 05-330771
DIST/CO/RTE/PM: 05-SLO-46-40.7/46.3

SCALE: 1" = 10' Horiz.
1" = 10' Vert.

**PRVT4**
**CROSS SECTIONS**
SHEET 6 OF 15

# FOR EARTHWORK DEVELOPMENT ONLY

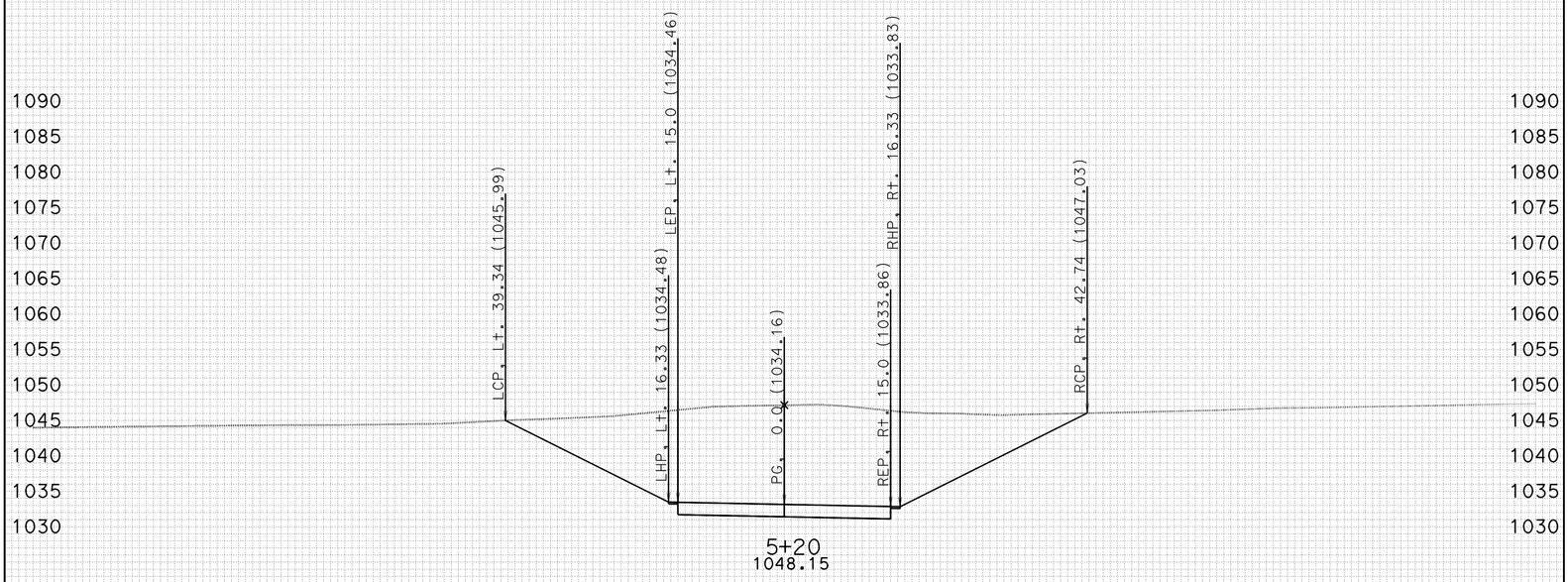


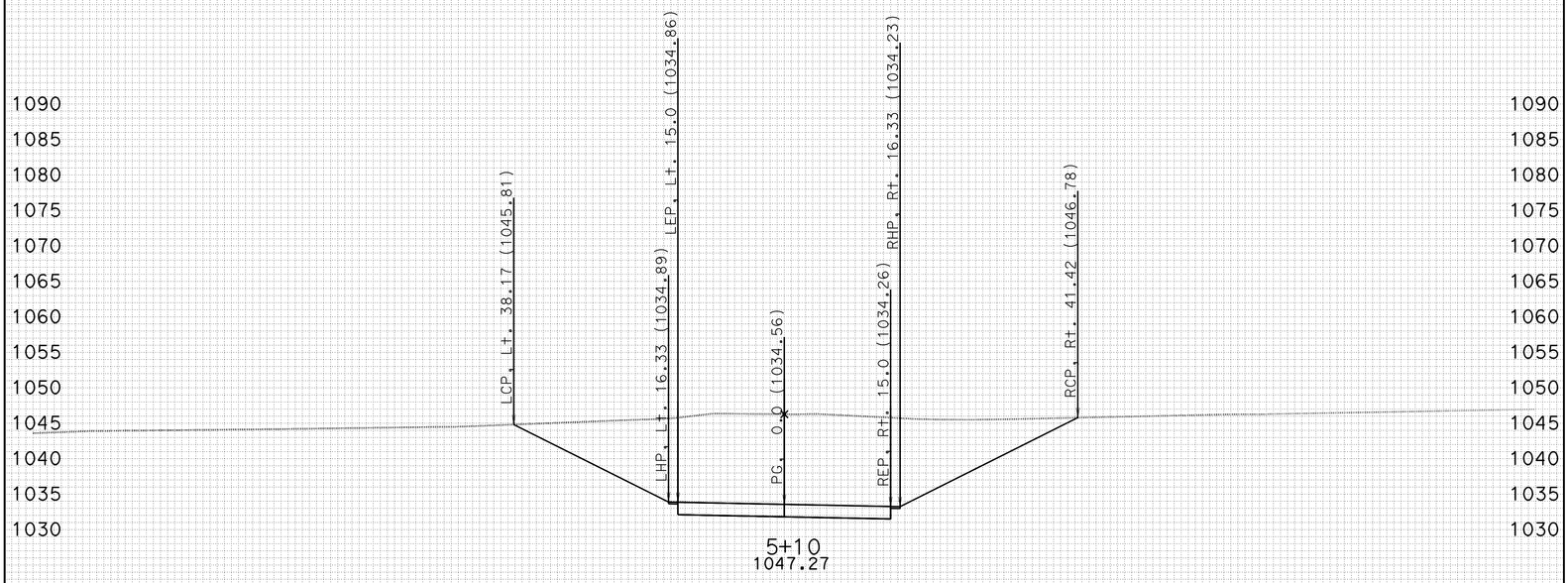


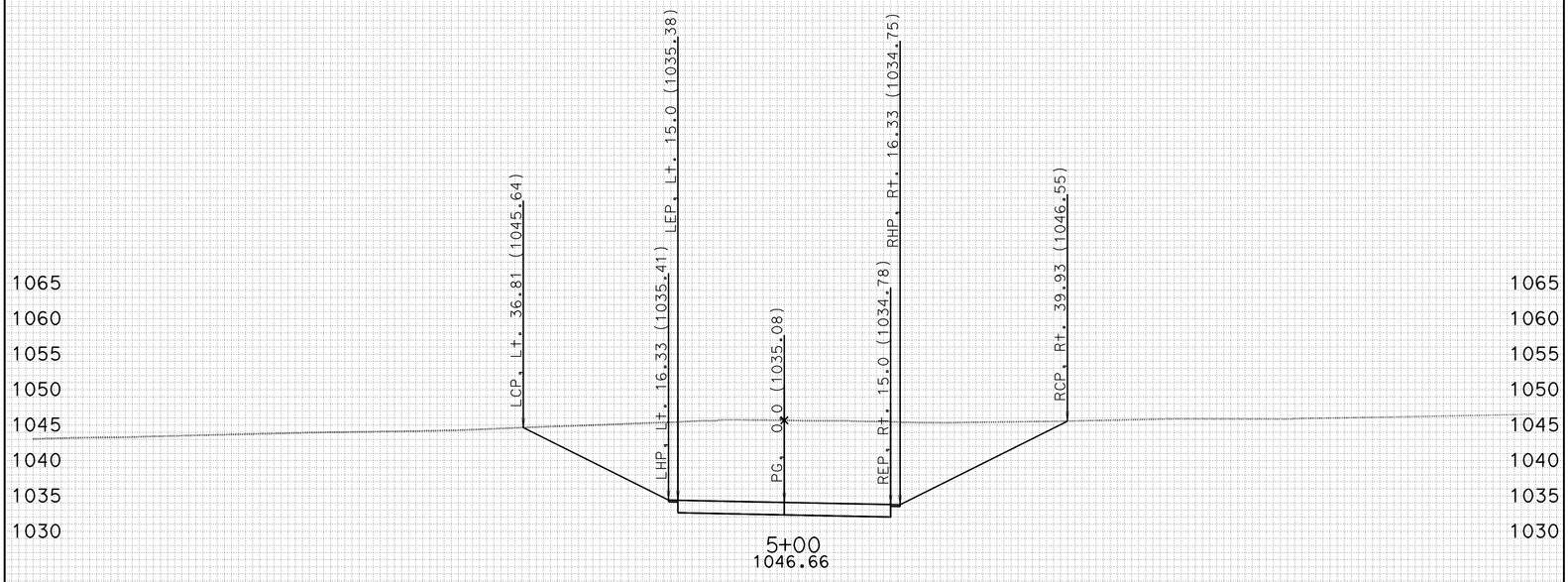


-100 -90 -80 -70 -60 -50 -40 -30 -20 -10 0 10 20 30 40 50 60 70 80 90 100

CREATED BY: J.BAUTISTA DATE: 12/30/2011 ALL DIMENSIONS ARE FEET

KC Project: PRVT4 File: D:\UserData\Route 46 W11\PRVT4\EAR\EARTHWORK\prvt4_sub.ear

PROJECT ID: SLO-46
CONTRACT: 05-330771
DIST/CO/RTE/PM: 05-SLO-46-40.7/46.3

SCALE: 1" = 10' Horiz.
1" = 10' Vert.

**PRVT4**
**CROSS SECTIONS**
SHEET 7 OF 15

**FOR EARTHWORK DEVELOPMENT ONLY**

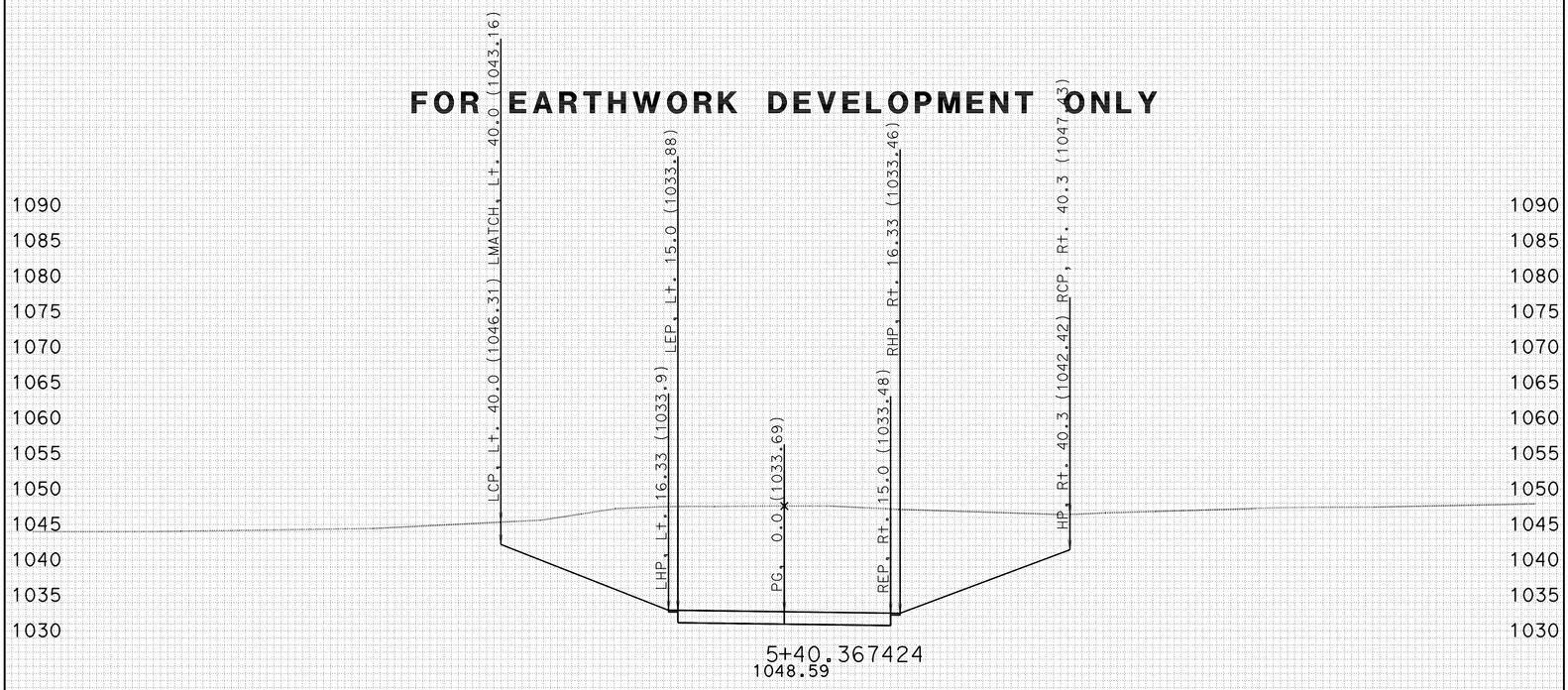


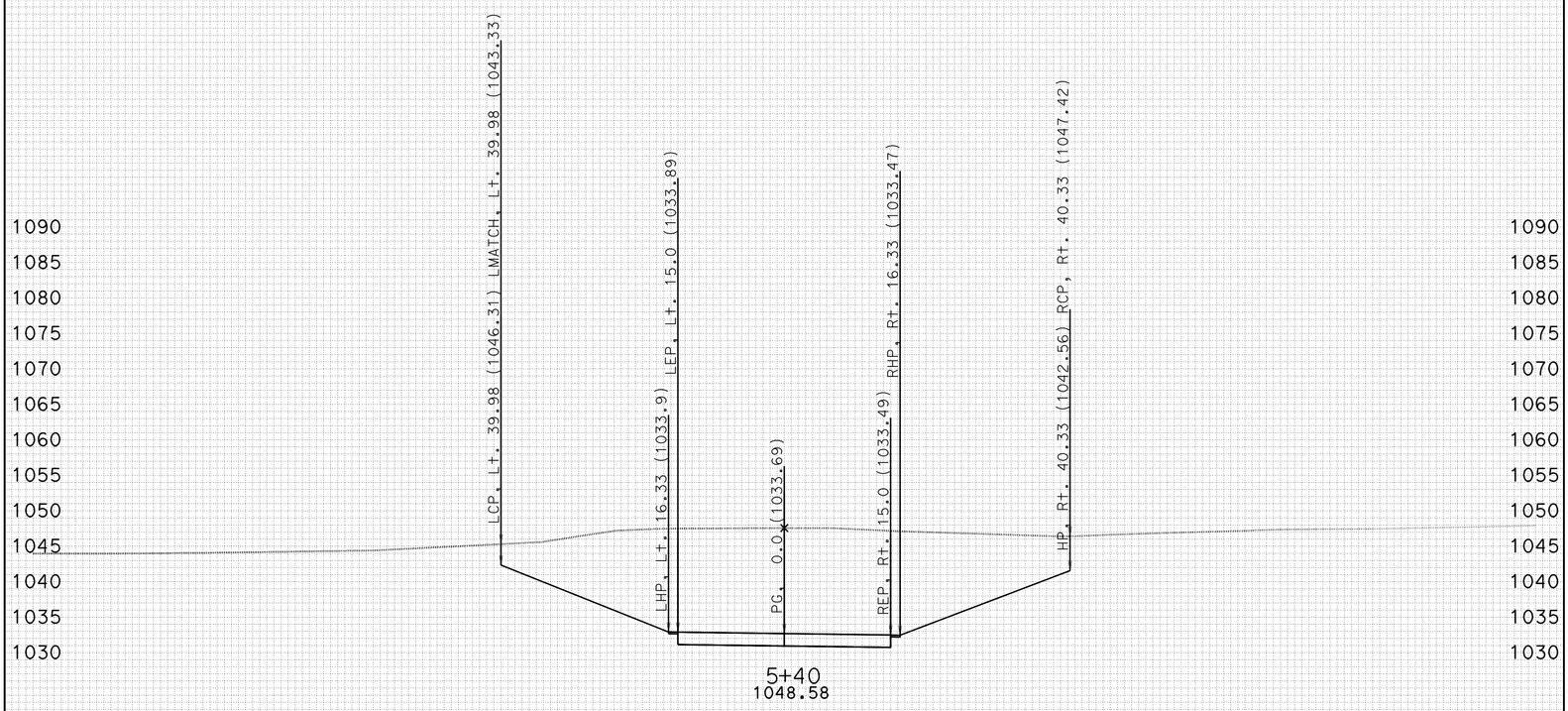


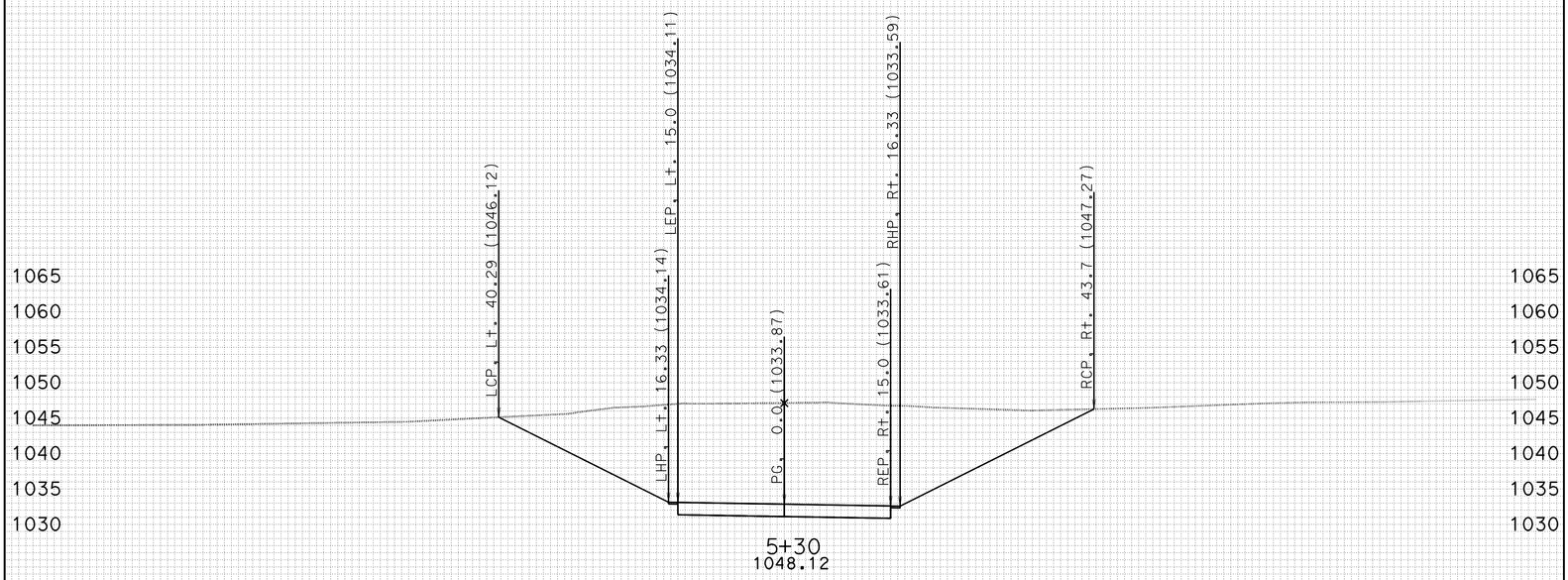


-100 -90 -80 -70 -60 -50 -40 -30 -20 -10 0 10 20 30 40 50 60 70 80 90 100

CREATED BY: J.BAUTISTA DATE: 12/30/2011 ALL DIMENSIONS ARE FEET

KC Project: PRVT4 File: D:\UserData\Route 46 W11\PRVT4\EAR\EARTHWORK\prvt4_sub.ear

PROJECT ID: SLO-46
CONTRACT: 05-330771
DIST/CO/RTE/PM: 05-SLO-46-40.7/46.3

SCALE: 1" = 10' Horiz.
1" = 10' Vert.

**PRVT4**
**CROSS SECTIONS**
SHEET 8 OF 15

# FOR EARTHWORK DEVELOPMENT ONLY

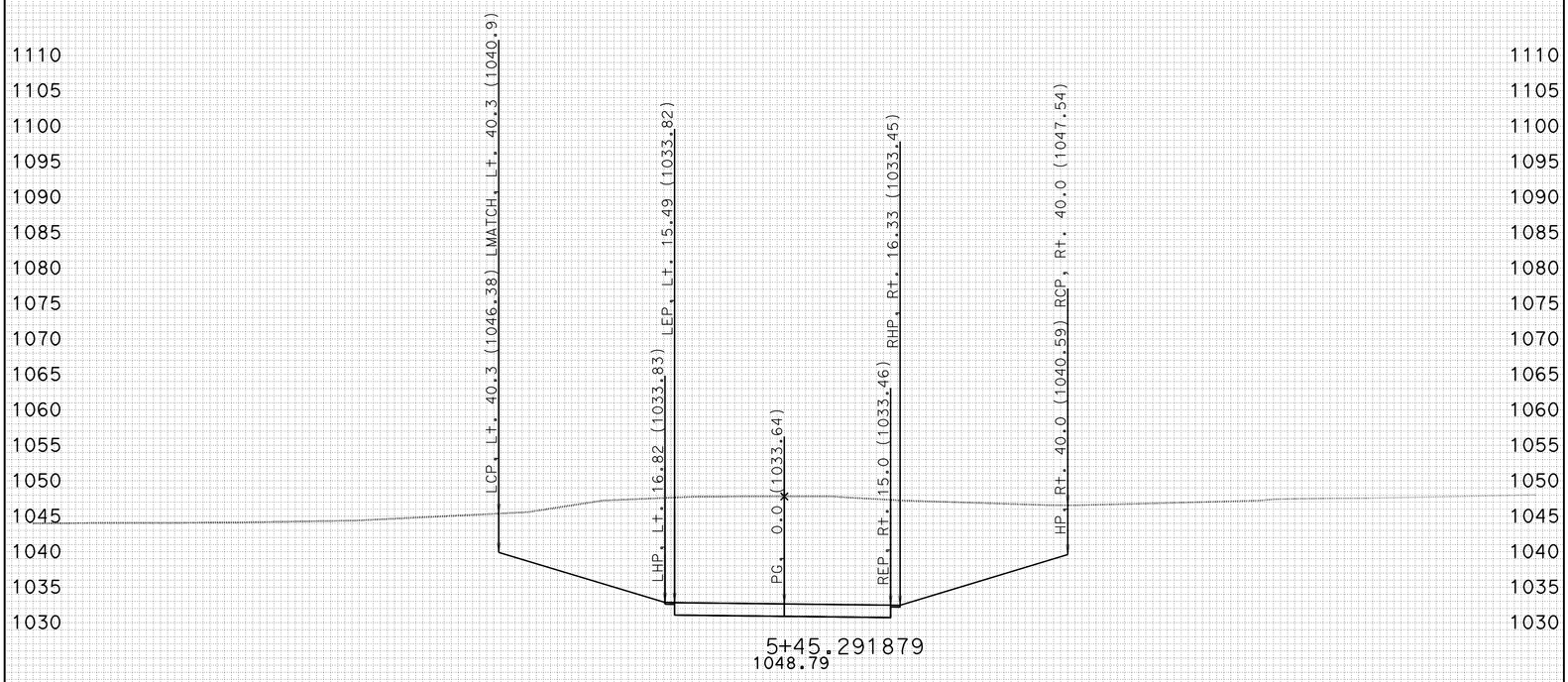


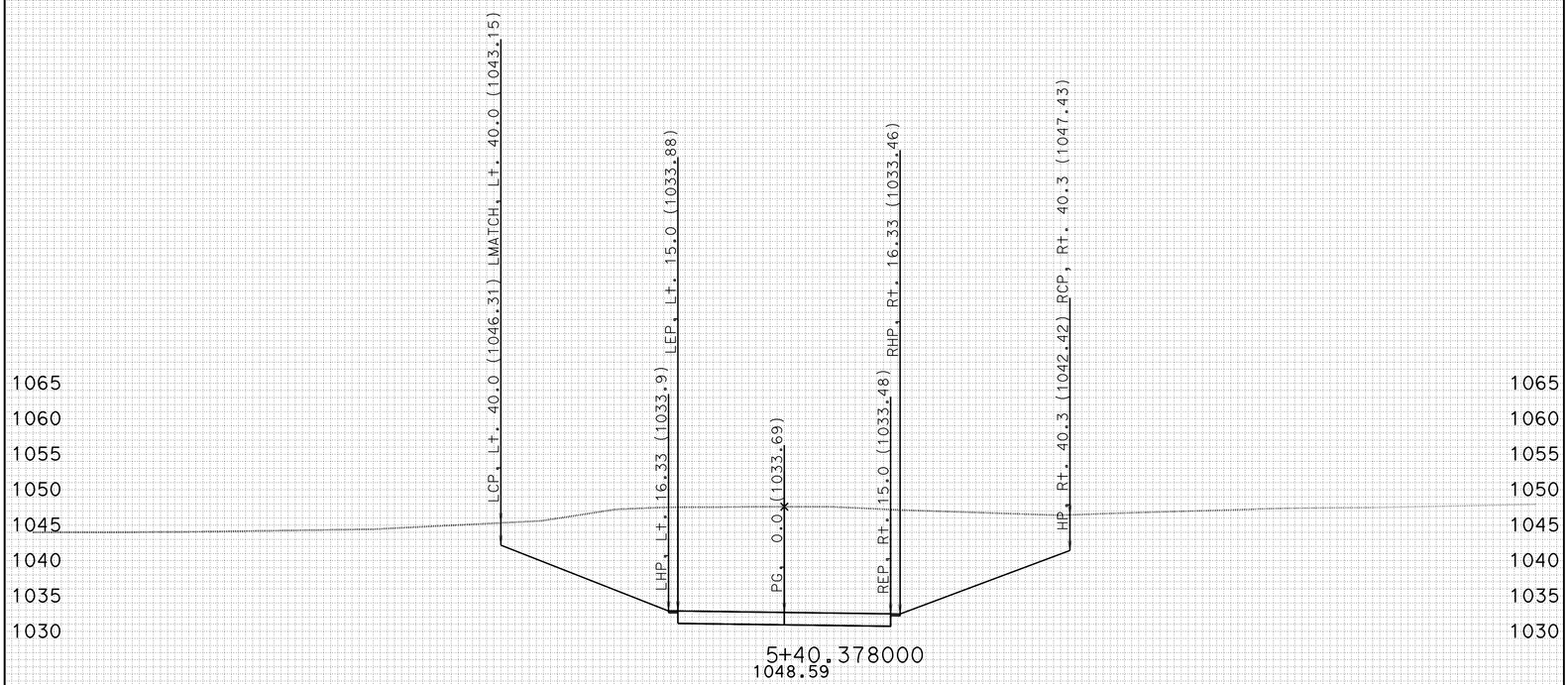


-100 -90 -80 -70 -60 -50 -40 -30 -20 -10 0 10 20 30 40 50 60 70 80 90 100

CREATED BY: J.BAUTISTA DATE: 12/30/2011 ALL DIMENSIONS ARE FEET

KC Project: PRVT4 File: D:\UserData\Route 46 W11\PRVT4\EAR\EARTHWORK\prvt4_sub.ear

PROJECT ID: SLO-46
CONTRACT: 05-330771
DIST/CO/RTE/PM: 05-SLO-46-40.7/46.3

SCALE: 1" = 10' Horiz.
1" = 10' Vert.

**PRVT4**
**CROSS SECTIONS**
SHEET 9 OF 15

# FOR EARTHWORK DEVELOPMENT ONLY

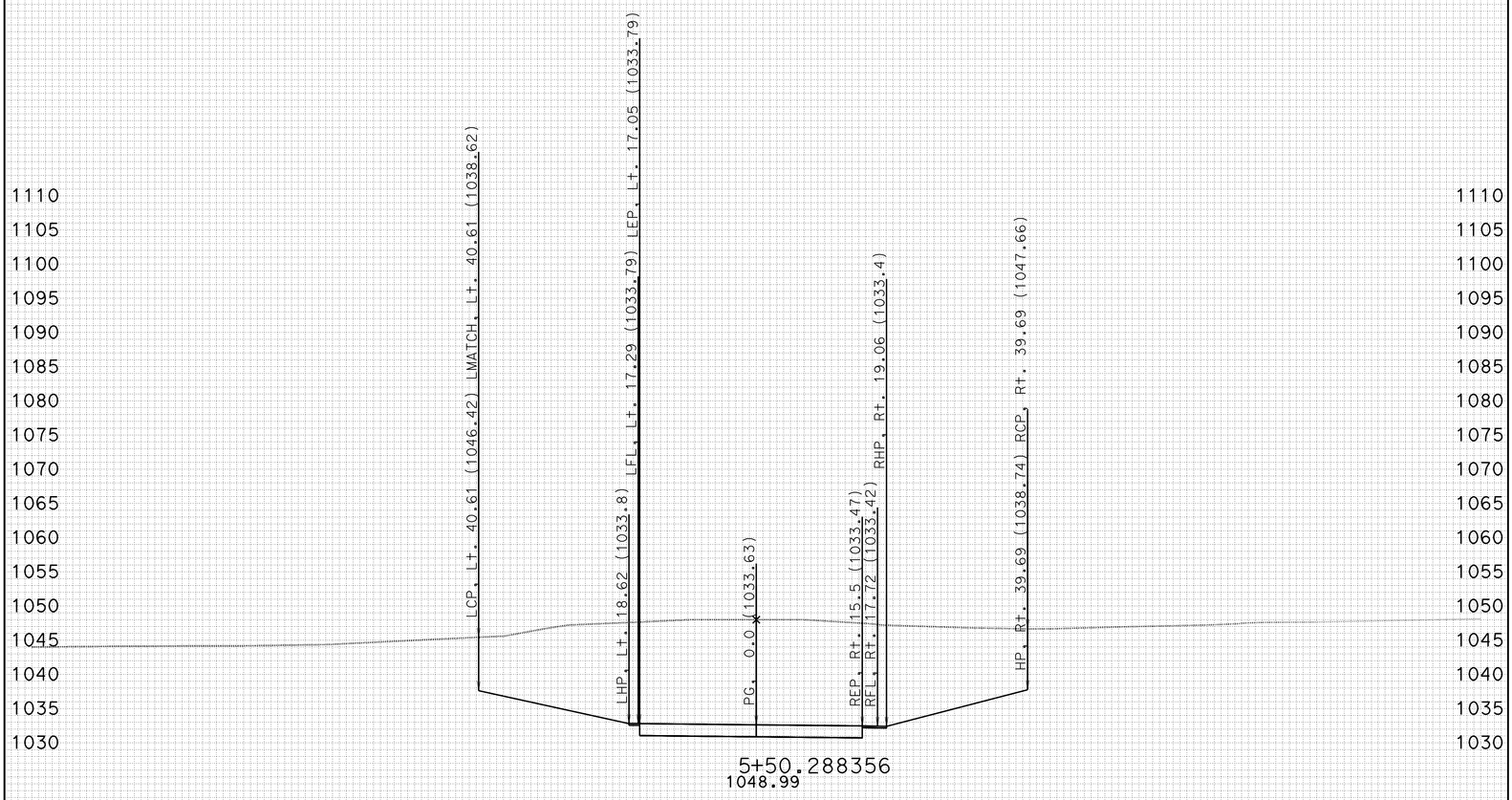


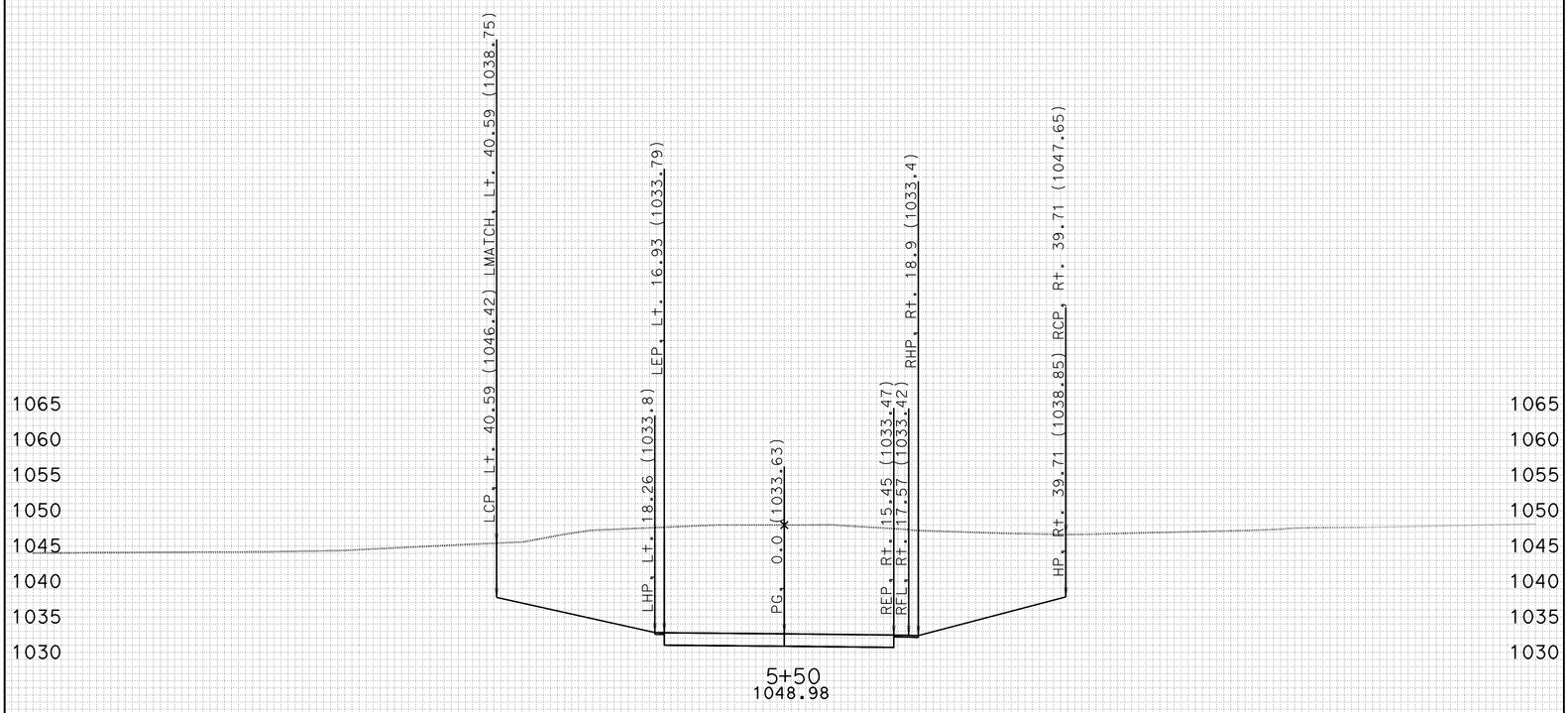


-100 -90 -80 -70 -60 -50 -40 -30 -20 -10 0 10 20 30 40 50 60 70 80 90 100

CREATED BY: J.BAUTISTA DATE: 12/30/2011 ALL DIMENSIONS ARE FEET

KC Project: PRVT4 File: D:\UserData\Route 46 W11\PRVT4\EAR\EARTHWORK\prvt4_sub.ear

PROJECT ID: SLO-46
CONTRACT: 05-330771
DIST/CO/RTE/PM: 05-SLO-46-40.7/46.3

SCALE: 1" = 10' Horiz.
1" = 10' Vert.

**PRVT4**
**CROSS SECTIONS**
SHEET 10 OF 15

# FOR EARTHWORK DEVELOPMENT ONLY

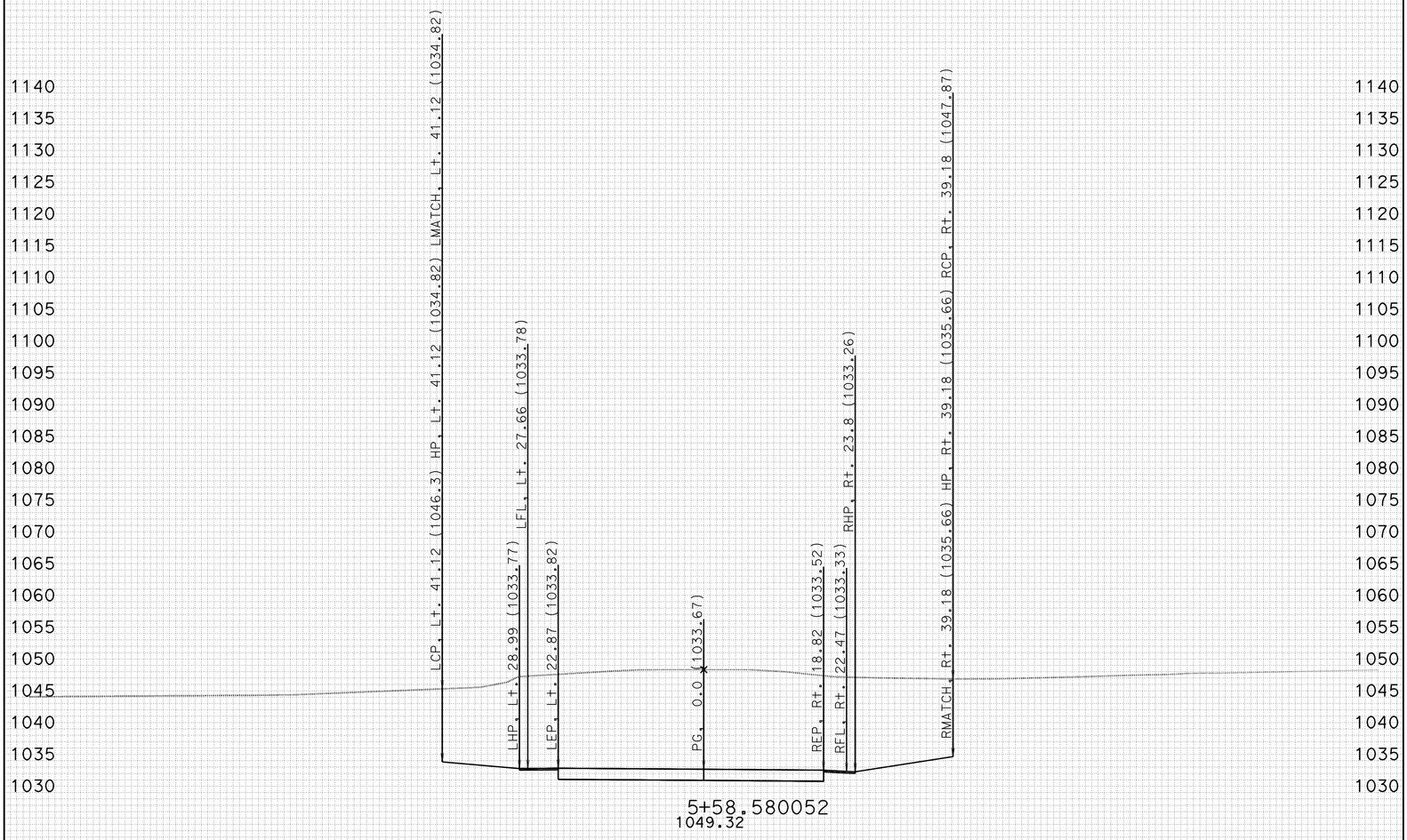


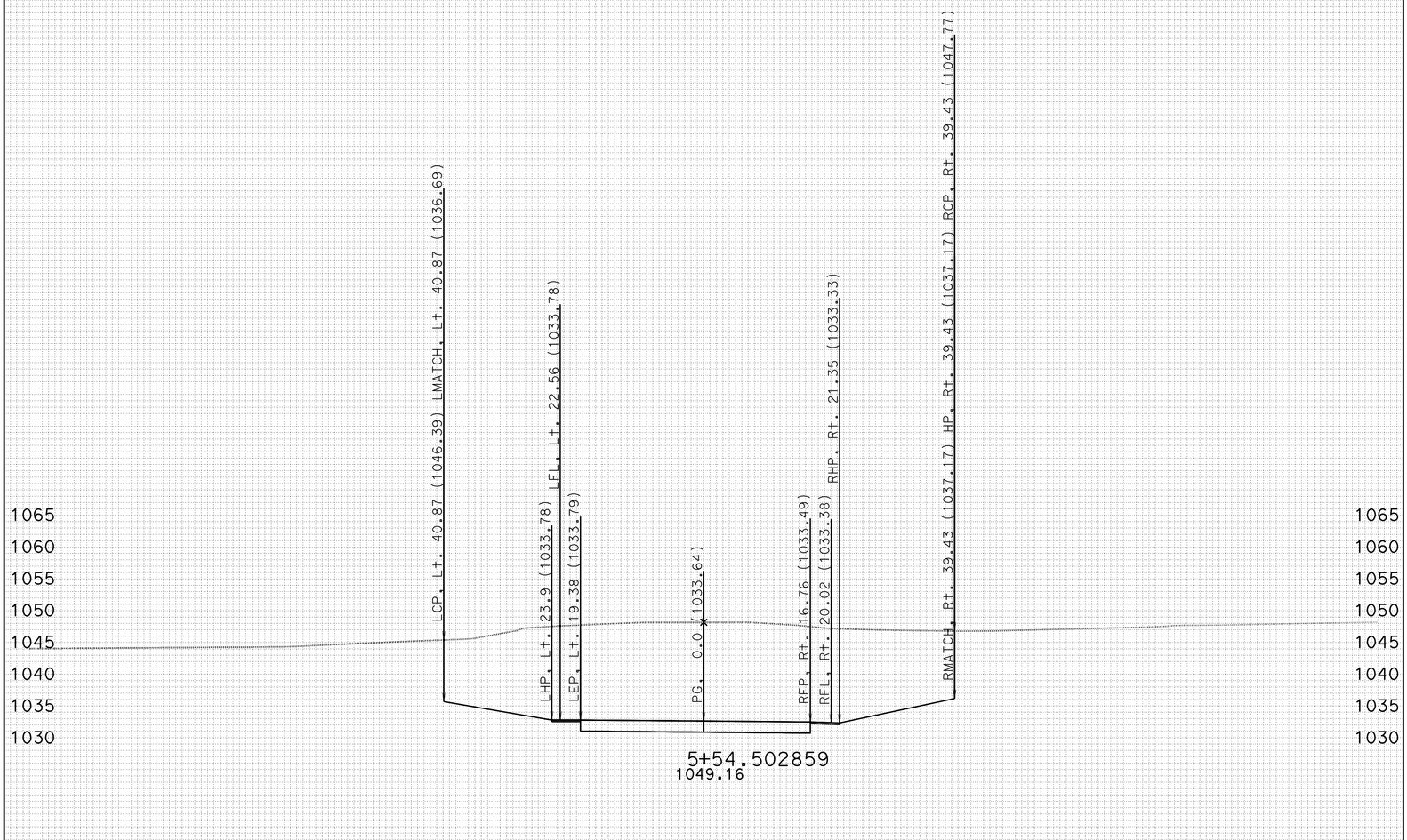


-100 -90 -80 -70 -60 -50 -40 -30 -20 -10 0 10 20 30 40 50 60 70 80 90 100

CREATED BY: J.BAUTISTA DATE: 12/30/2011 ALL DIMENSIONS ARE FEET

KC Project: PRVT4 File: D:\UserData\Route 46 W11\PRVT4\EAR\EARTHWORK\prvt4_sub.ear

PROJECT ID: SLO-46
CONTRACT: 05-330771
DIST/CO/RTE/PM: 05-SLO-46-40.7/46.3

SCALE: 1" = 10' Horiz.
1" = 10' Vert.

**PRVT4**
**CROSS SECTIONS**
SHEET 11 OF 15

# FOR EARTHWORK DEVELOPMENT ONLY

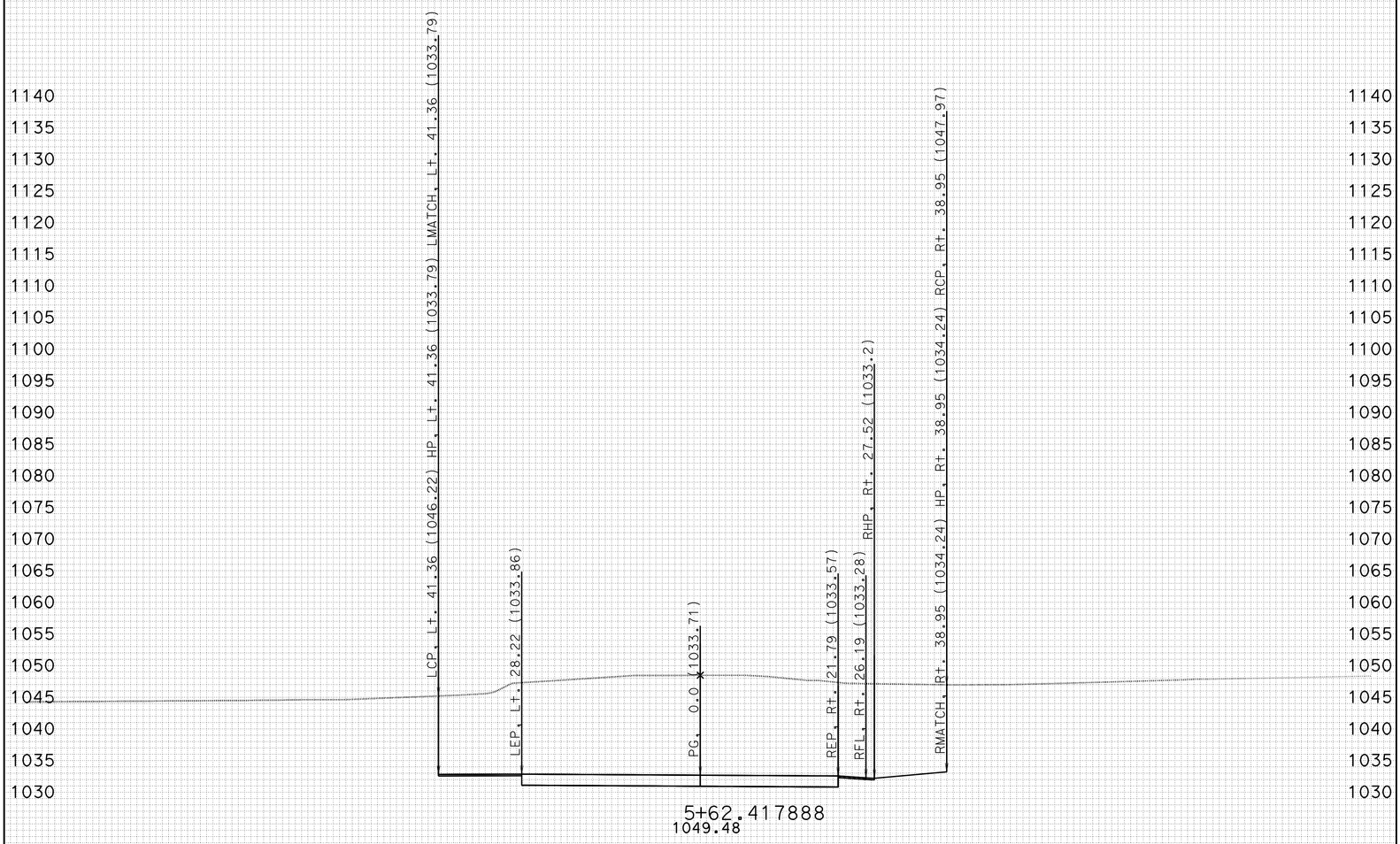


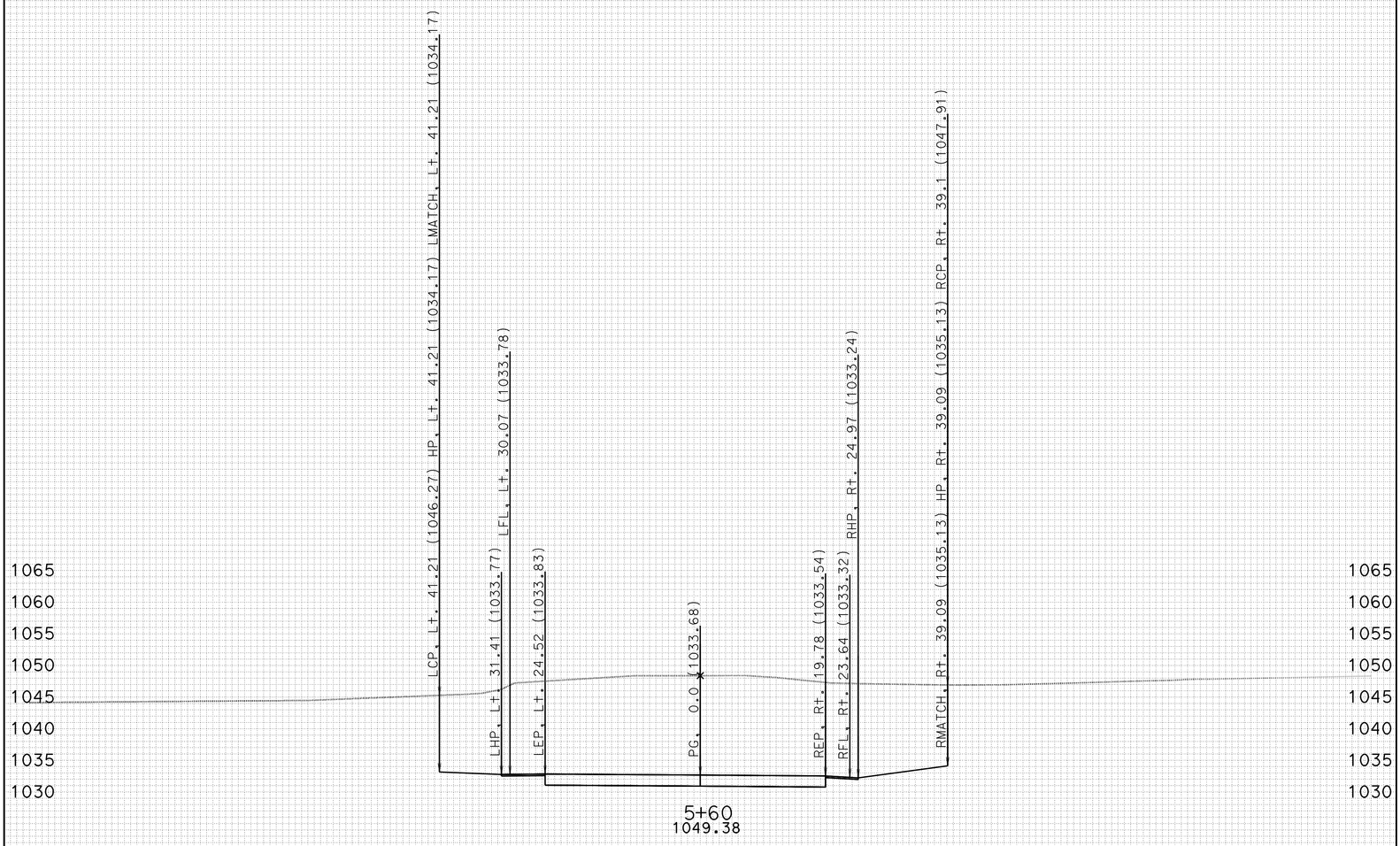


-100 -90 -80 -70 -60 -50 -40 -30 -20 -10 0 10 20 30 40 50 60 70 80 90 100

CREATED BY: J.BAUTISTA DATE: 12/30/2011 ALL DIMENSIONS ARE FEET

KC Project: PRVT4 File: D:\UserData\Route 46 W11\PRVT4\EAR\EARTHWORK\prvt4_sub.ear

PROJECT ID: SLO-46
CONTRACT: 05-330771
DIST/CO/RTE/PM: 05-SLO-46-40.7/46.3

SCALE: 1" = 10' Horiz.
1" = 10' Vert.

**PRVT4**
**CROSS SECTIONS**
SHEET 12 OF 15

# FOR EARTHWORK DEVELOPMENT ONLY

-100 -90 -80 -70 -60 -50 -40 -30 -20 -10 0 10 20 30 40 50 60 70 80 90 100

CREATED BY: J.BAUTISTA DATE: 12/30/2011 ALL DIMENSIONS ARE FEET

KC Project: PRVT4 File: D:\UserData\Route 46 W11\PRVT4\EAR\EARTHWORK\prvt4_sub.ear

PROJECT ID: SLO-46
CONTRACT: 05-330771
DIST/CO/RTE/PM: 05-SLO-46-40.7/46.3

SCALE: 1" = 10' Horiz.
1" = 10' Vert.

**PRVT4**
**CROSS SECTIONS**
SHEET 13 OF 15

# FOR EARTHWORK DEVELOPMENT ONLY

-100 -90 -80 -70 -60 -50 -40 -30 -20 -10 0 10 20 30 40 50 60 70 80 90 100

CREATED BY: J.BAUTISTA DATE: 12/30/2011 ALL DIMENSIONS ARE FEET
KC Project: PRVT4 File: D:\UserData\Route 46 W11\PRVT4\EAR\EARTHWORK\prvt4_sub.ear

PROJECT ID: SLO-46
CONTRACT: 05-330771
DIST/CO/RTE/PM: 05-SLO-46-40.7/46.3

SCALE: 1" = 10' Horiz.
1" = 10' Vert.

**PRVT4**
**CROSS SECTIONS**
SHEET 14 OF 15

# FOR EARTHWORK DEVELOPMENT ONLY

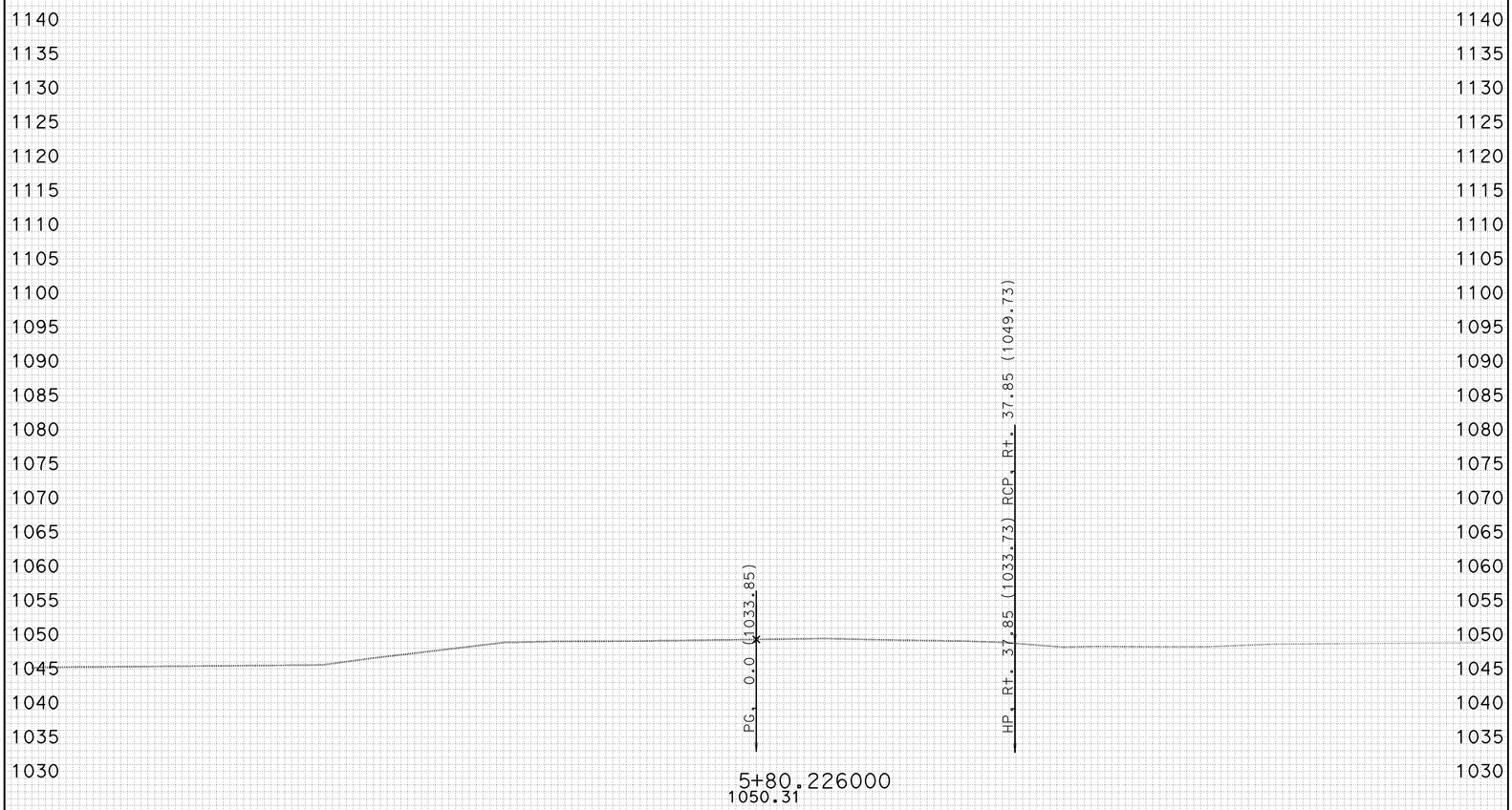

-100 -90 -80 -70 -60 -50 -40 -30 -20 -10 0 10 20 30 40 50 60 70 80 90 100

CREATED BY: J.BAUTISTA DATE: 12/30/2011 ALL DIMENSIONS ARE FEET

KC Project: PRVT4 File: D:\UserData\Route 46 W11\PRVT4\EAR\EARTHWORK\prvt4_sub.ear

PROJECT ID: SLO-46
CONTRACT: 05-330771
DIST/CO/RTE/PM: 05-SLO-46-40.7/46.3

SCALE: 1" = 10' Horiz.
1" = 10' Vert.

**PRVT4**
**CROSS SECTIONS**
SHEET 15 OF 15