FOR EARTHWORK DEVELOPMENT ONLY

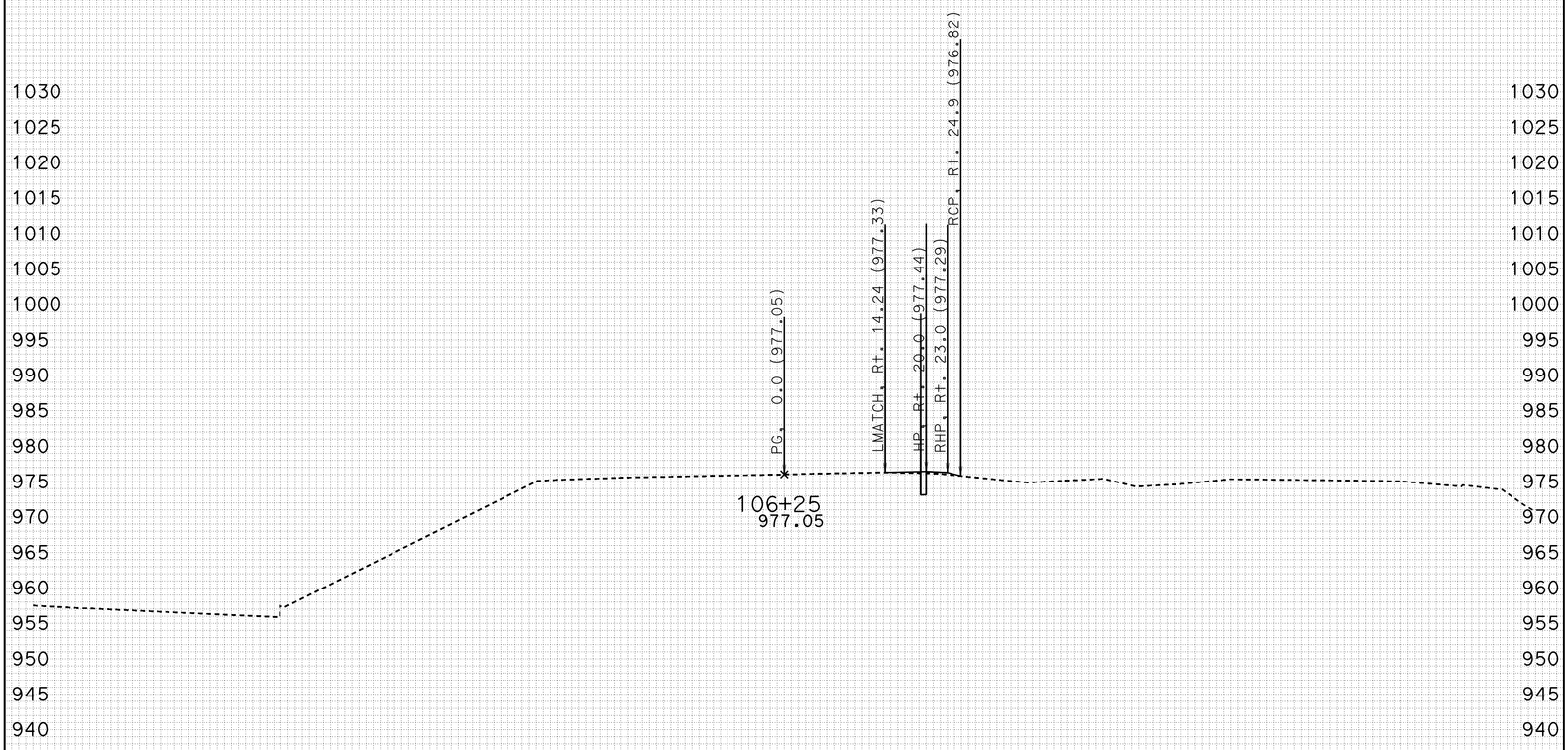

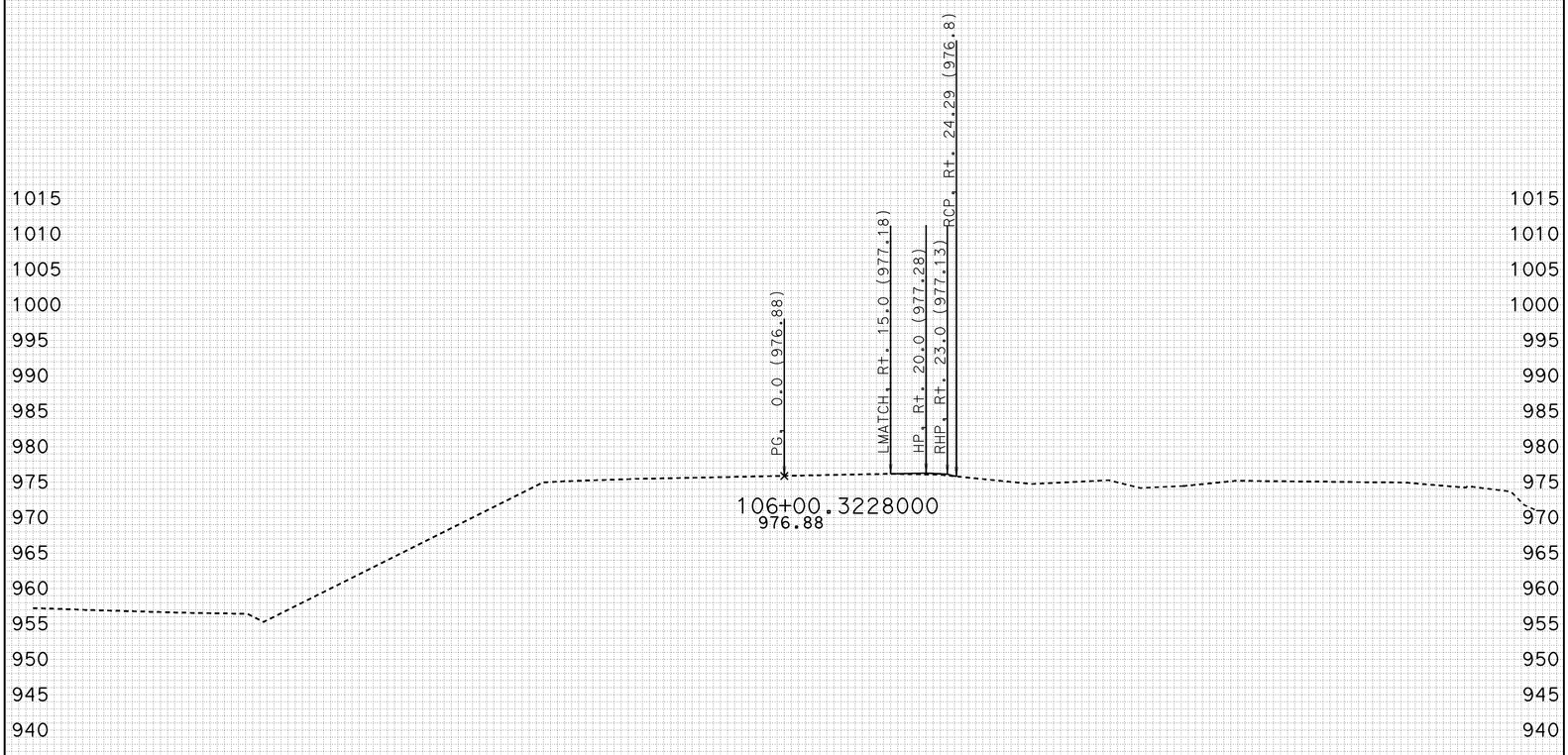

-100 -90 -80 -70 -60 -50 -40 -30 -20 -10 0 10 20 30 40 50 60 70 80 90 100

CREATED BY: J.BAUTISTA DATE: 1/19/2012 ALL DIMENSIONS ARE FEET

KC Project: DETOUR5 File: D:\UserData\Route 46 WII\DETOUR5\EAR\XS\detour5_sub.ear

PROJECT ID: SLO-46
CONTRACT: 05-330771
DIST/CO/RTE/PM: 05-SLO-46-40.7/46.3

SCALE: 1" = 10' Horiz.
1" = 10' Vert.

DETOUR 5
CROSS SECTIONS
SHEET 1 OF 36

FOR EARTHWORK DEVELOPMENT ONLY

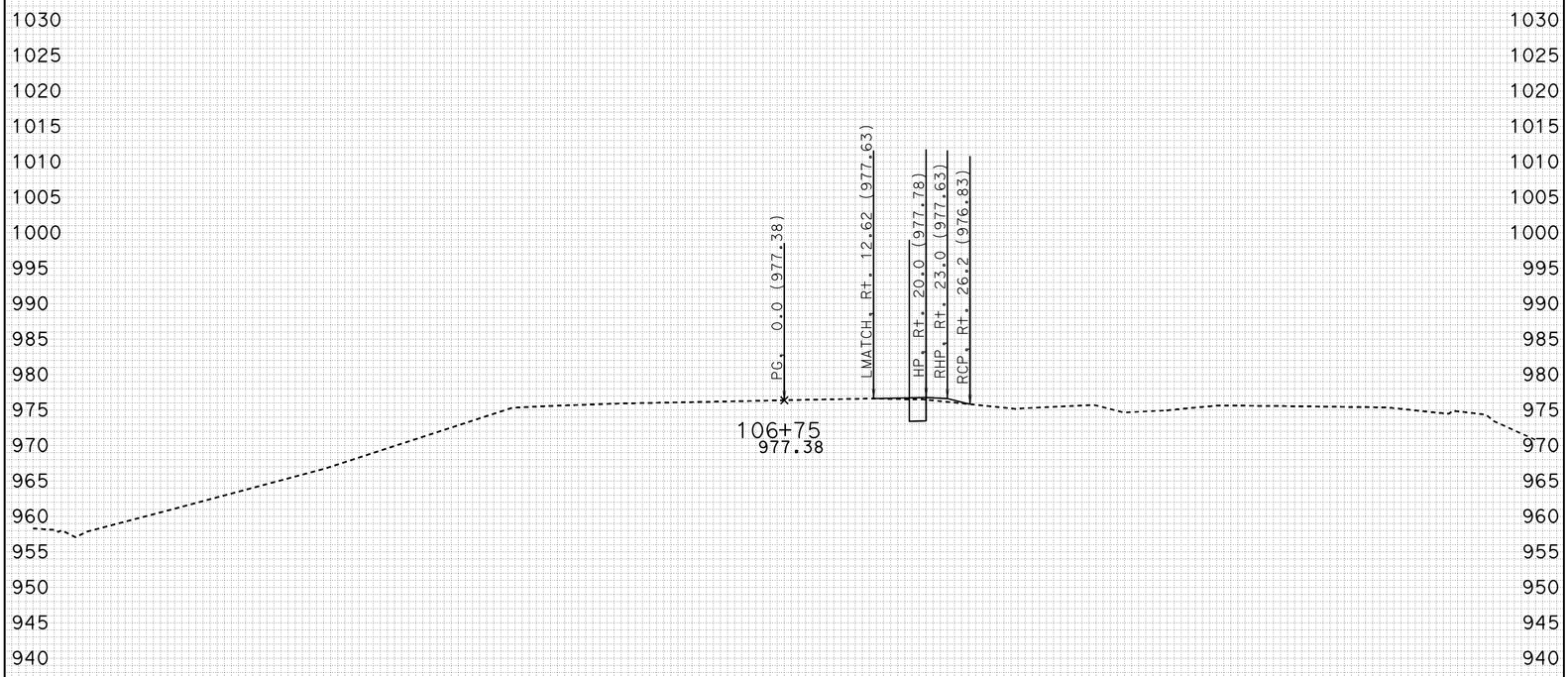

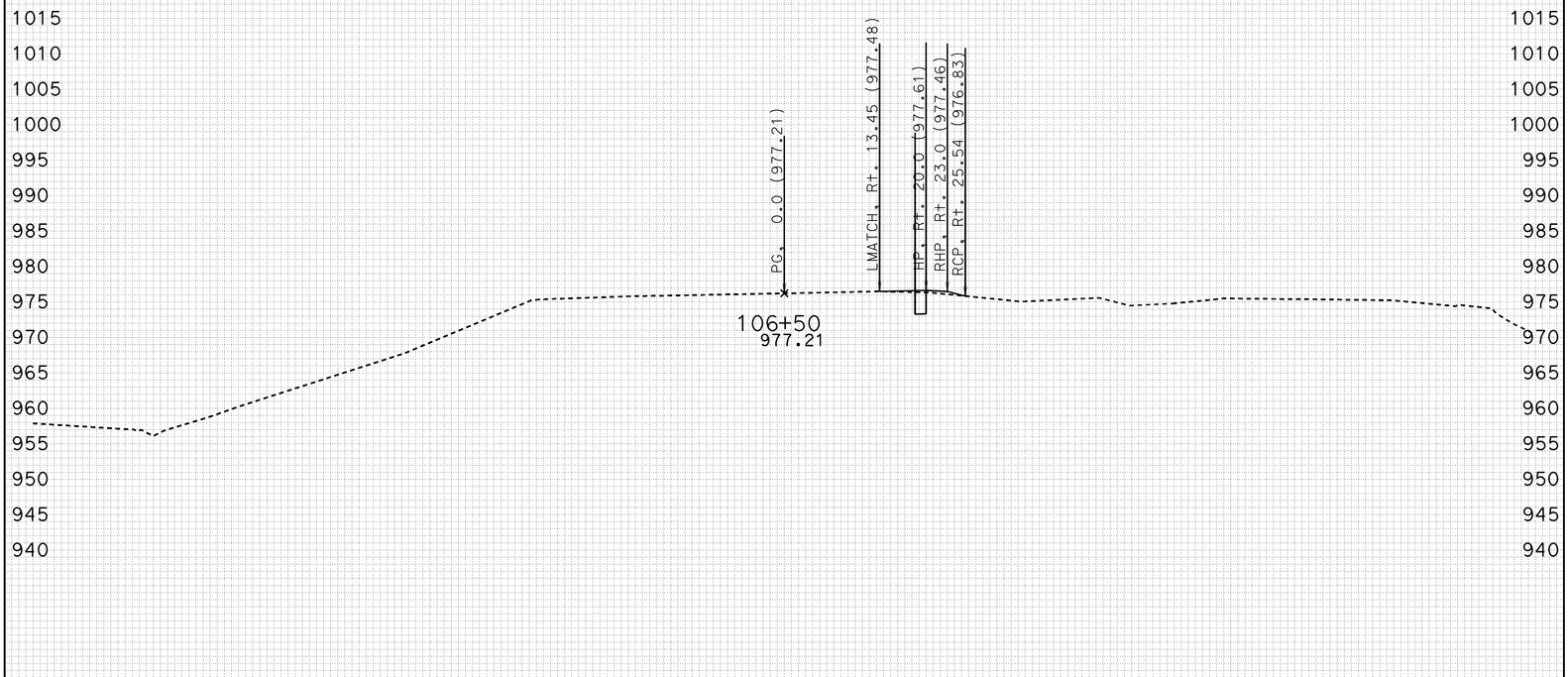

CREATED BY: J.BAUTISTA DATE: 1/19/2012 ALL DIMENSIONS ARE FEET

KC Project: DETOUR5 File: D:\UserData\Route 46 WI\DETOUR5\EAR\XS\detour5_sub.ear

PROJECT ID: SLO-46
CONTRACT: 05-330771
DIST/CO/RTE/PM: 05-SLO-46-40.7/46.3

SCALE: 1" = 10' Horiz.
1" = 10' Vert.

DETOUR 5
CROSS SECTIONS
SHEET 2 OF 36

FOR EARTHWORK DEVELOPMENT ONLY

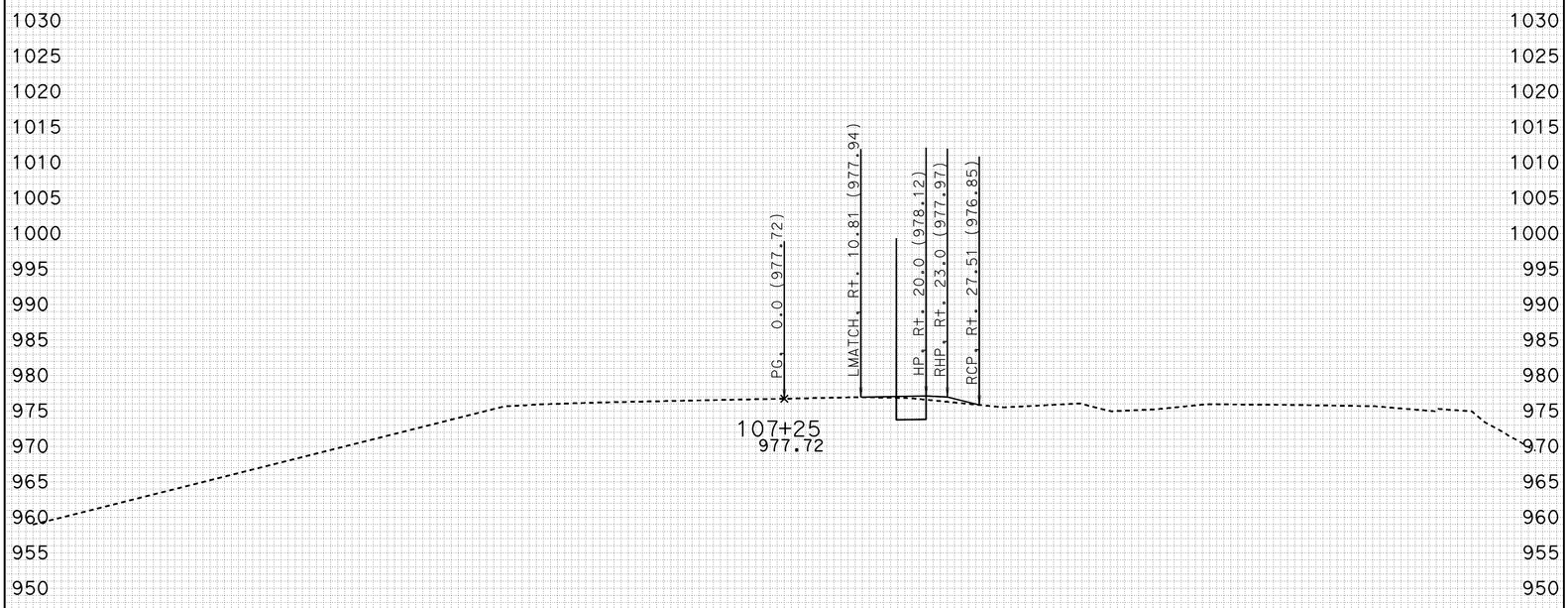

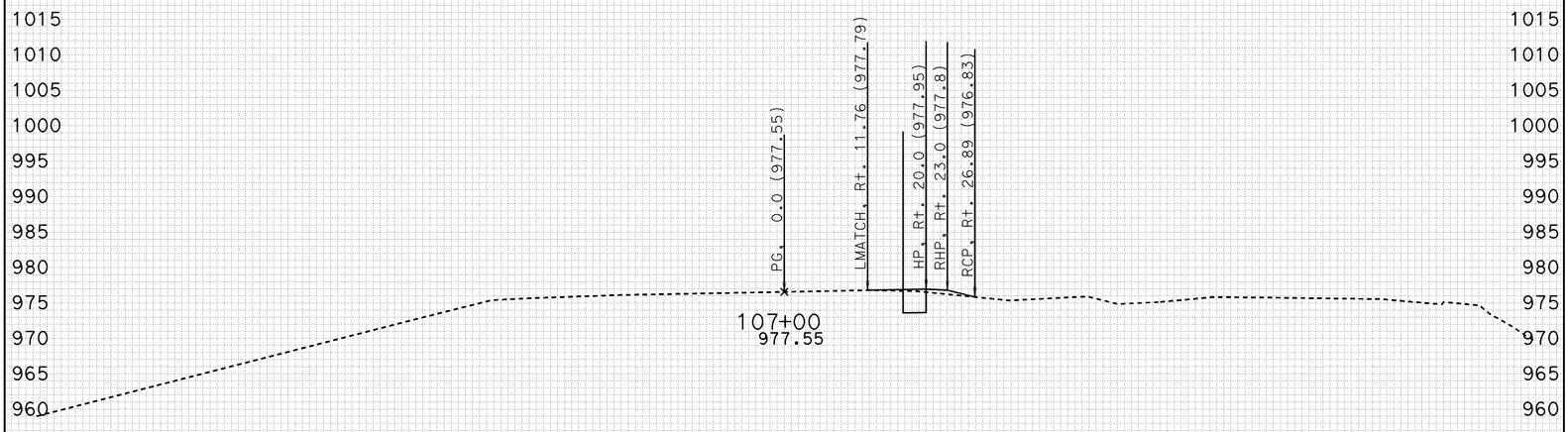

-100 -90 -80 -70 -60 -50 -40 -30 -20 -10 0 10 20 30 40 50 60 70 80 90 100

CREATED BY: J.BAUTISTA DATE: 1/19/2012 ALL DIMENSIONS ARE FEET

KC Project: DETOUR5 File: D:\UserData\Route 46 WII\DETOUR5\EAR\XS\detour5_sub.ear

PROJECT ID: SLO-46
CONTRACT: 05-330771
DIST/CO/RTE/PM: 05-SLO-46-40.7/46.3

SCALE: 1" = 10' Horiz.
1" = 10' Vert.

DETOUR 5
CROSS SECTIONS
SHEET 3 OF 36

FOR EARTHWORK DEVELOPMENT ONLY

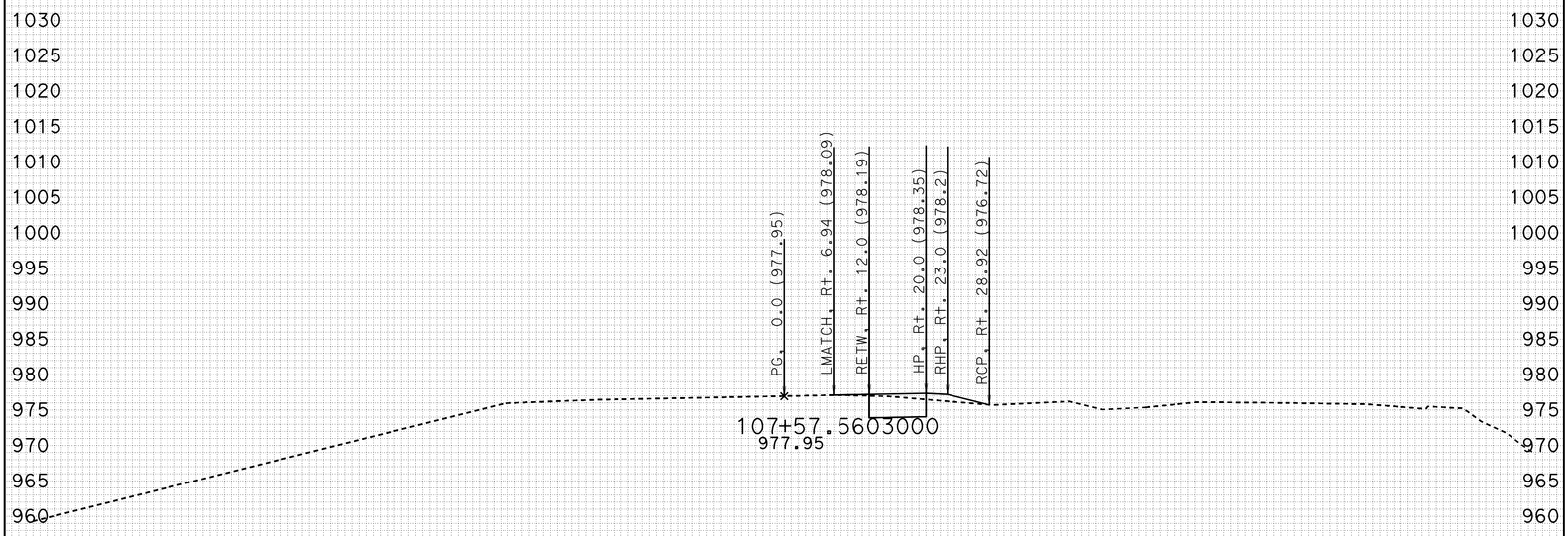

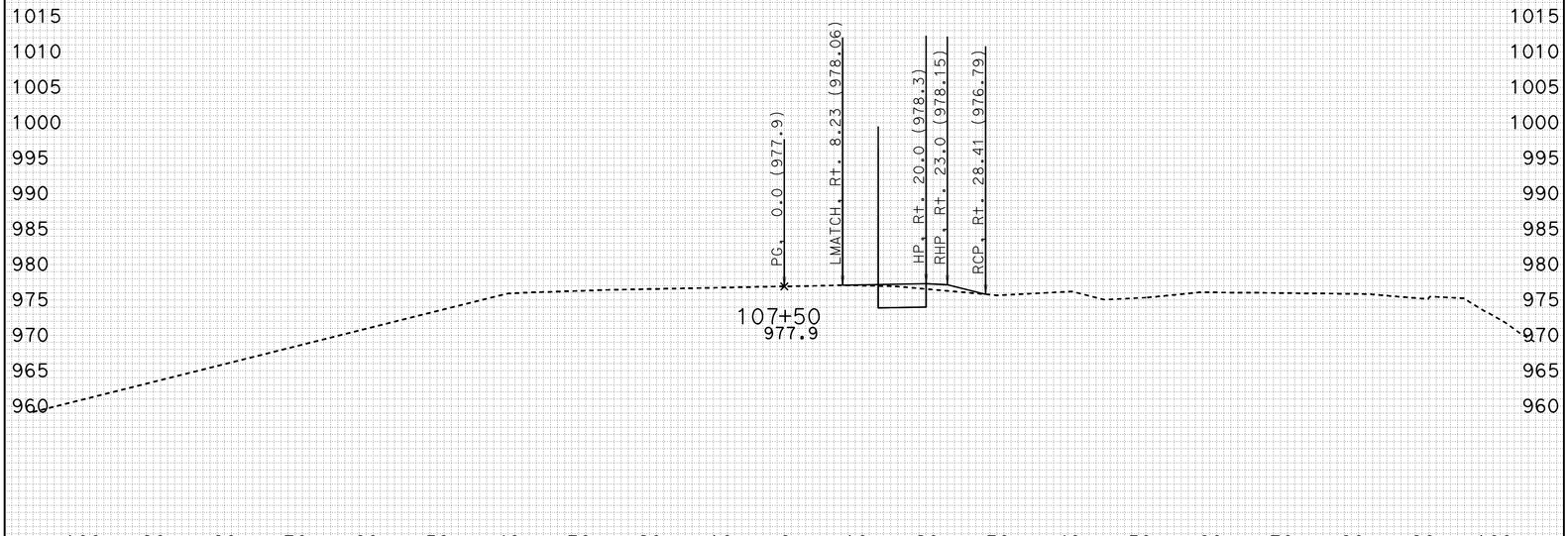

-100 -90 -80 -70 -60 -50 -40 -30 -20 -10 0 10 20 30 40 50 60 70 80 90 100

CREATED BY: J.BAUTISTA DATE: 1/19/2012 ALL DIMENSIONS ARE FEET

KC Project: DETOUR5 File: D:\UserData\Route 46 WI\DETOUR5\EAR\XS\detour5_sub.ear

PROJECT ID: SLO-46
CONTRACT: 05-330771
DIST/CO/RTE/PM: 05-SLO-46-40.7/46.3

SCALE: 1" = 10' Horiz.
1" = 10' Vert.

DETOUR 5
CROSS SECTIONS
SHEET 4 OF 36

FOR EARTHWORK DEVELOPMENT ONLY

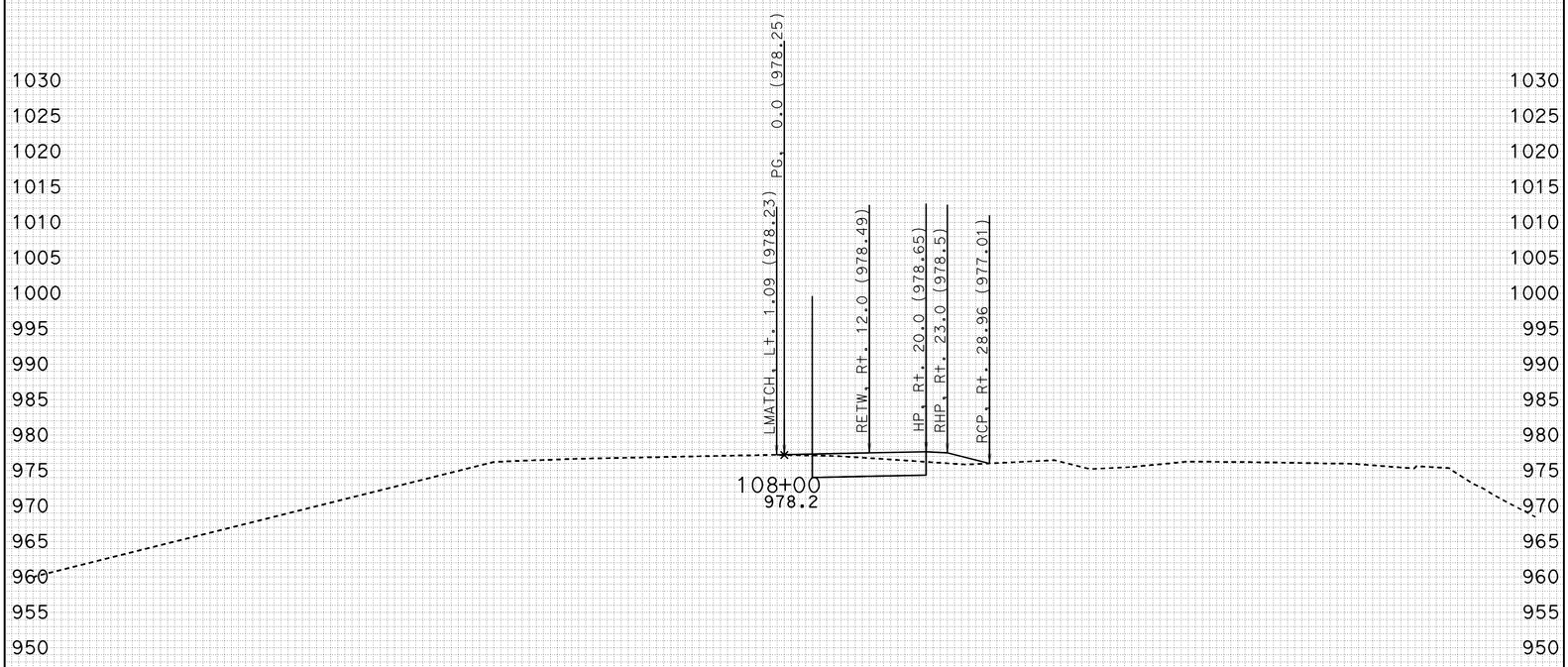

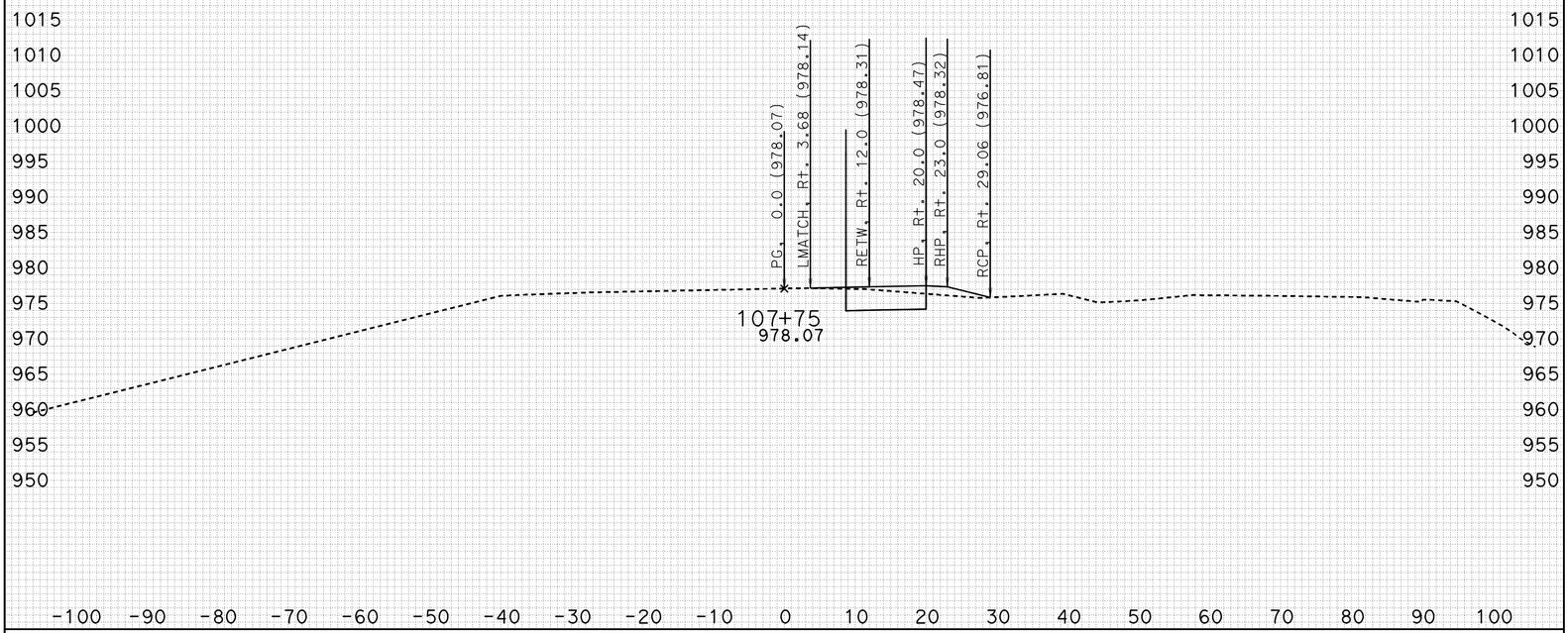

-100 -90 -80 -70 -60 -50 -40 -30 -20 -10 0 10 20 30 40 50 60 70 80 90 100

CREATED BY: J.BAUTISTA DATE: 1/19/2012 ALL DIMENSIONS ARE FEET

KC Project: DETOUR5 File: D:\UserData\Route 46 WII\DETOUR5\EAR\XS\detour5_sub.ear

PROJECT ID: SLO-46
CONTRACT: 05-330771
DIST/CO/RTE/PM: 05-SLO-46-40.7/46.3

SCALE: 1" = 10' Horiz.
1" = 10' Vert.

DETOUR 5
CROSS SECTIONS
SHEET 5 OF 36

FOR EARTHWORK DEVELOPMENT ONLY

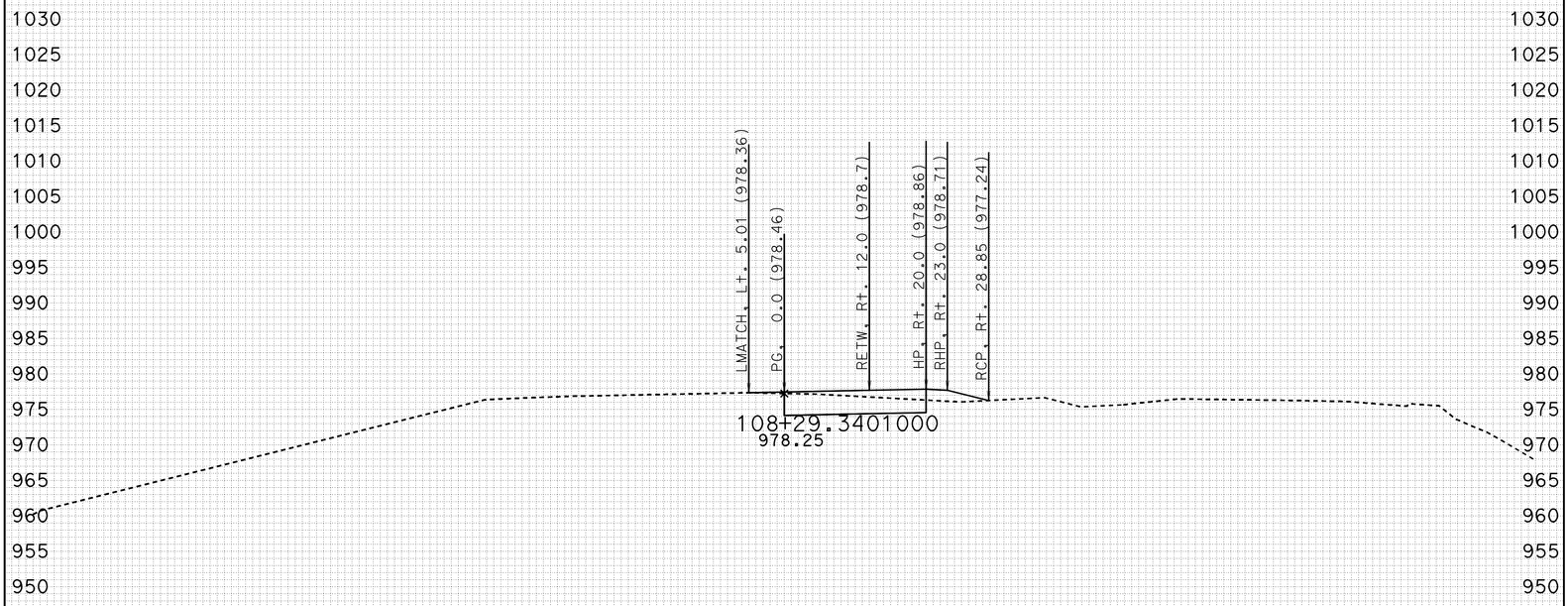

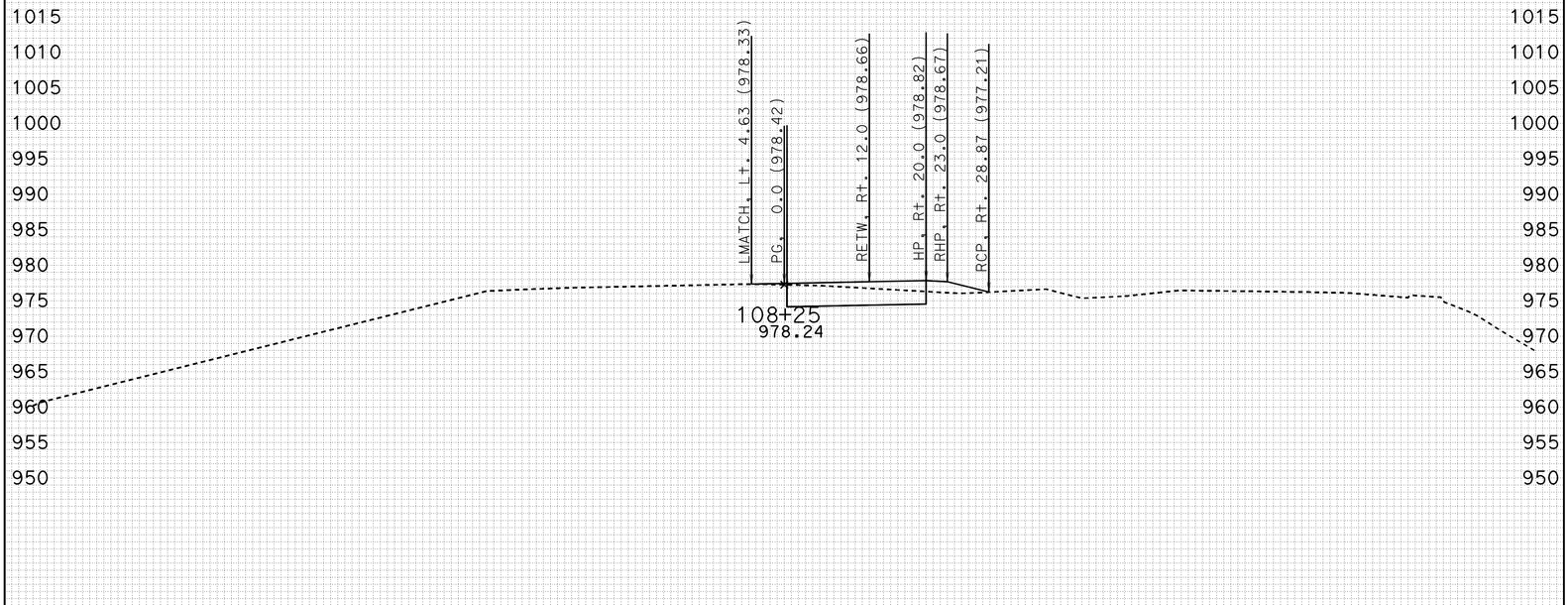

CREATED BY: J.BAUTISTA DATE: 1/19/2012 ALL DIMENSIONS ARE FEET

KC Project: DETOUR5 File: D:\UserData\Route 46 WII\DETOUR5\EAR\XS\detour5_sub.ear

PROJECT ID: SLO-46
CONTRACT: 05-330771
DIST/CO/RTE/PM: 05-SLO-46-40.7/46.3

SCALE: 1" = 10' Horiz.
1" = 10' Vert.

DETOUR 5
CROSS SECTIONS
SHEET 6 OF 36

FOR EARTHWORK DEVELOPMENT ONLY

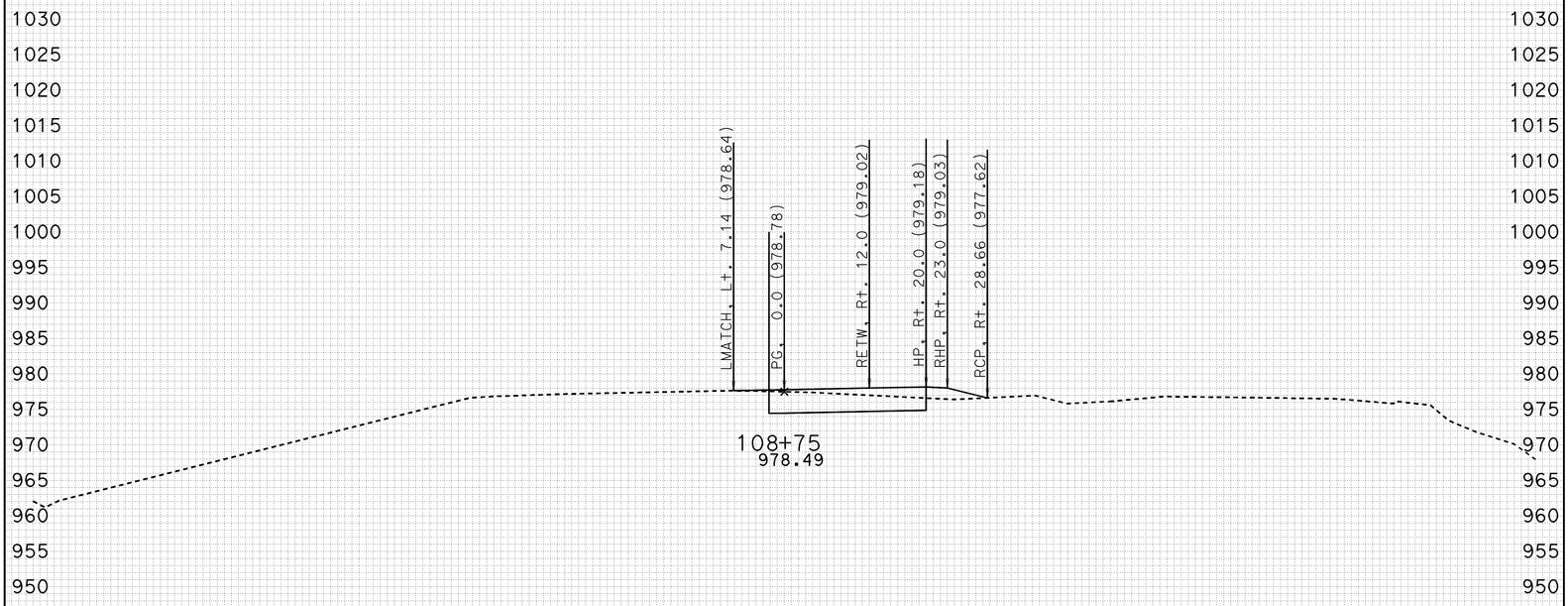

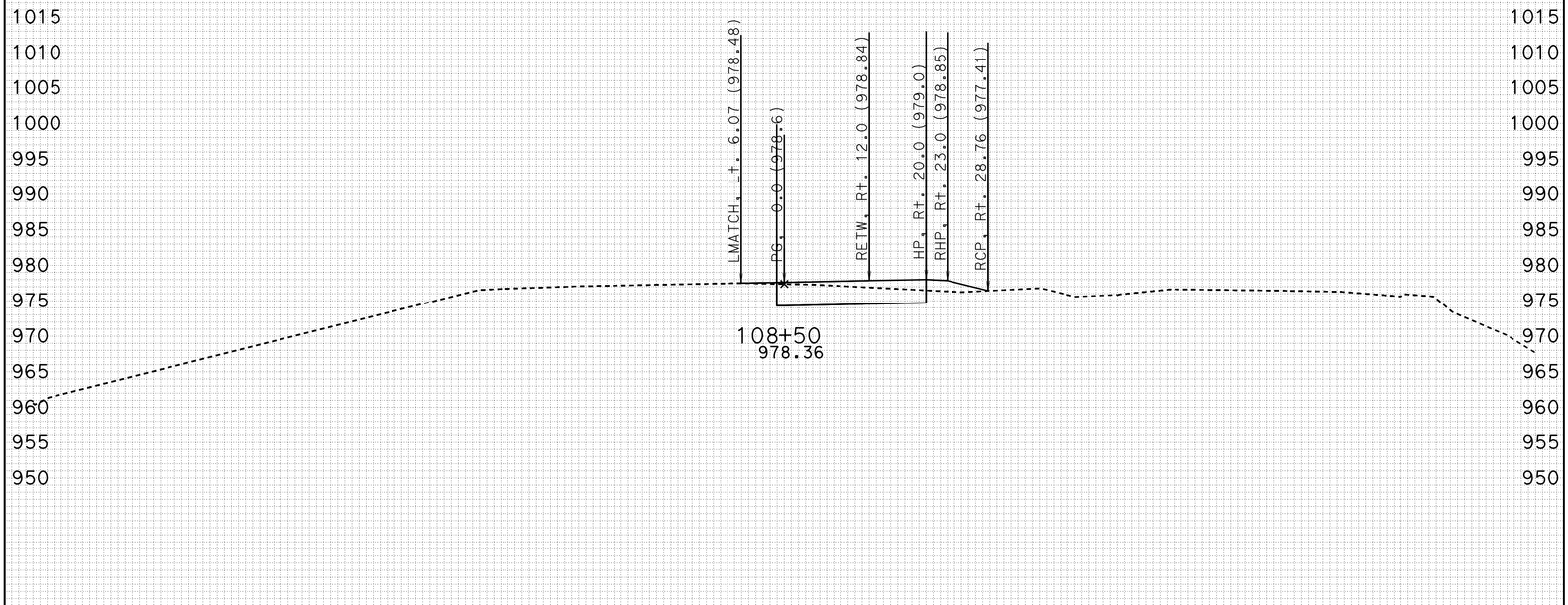

CREATED BY: J.BAUTISTA DATE: 1/19/2012 ALL DIMENSIONS ARE FEET

KC Project: DETOUR5 File: D:\UserData\Route 46 WI\DETOUR5\EAR\XS\detour5_sub.ear

PROJECT ID: SLO-46
CONTRACT: 05-330771
DIST/CO/RTE/PM: 05-SLO-46-40.7/46.3

SCALE: 1" = 10' Horiz.
1" = 10' Vert.

DETOUR 5
CROSS SECTIONS
SHEET 7 OF 36

FOR EARTHWORK DEVELOPMENT ONLY

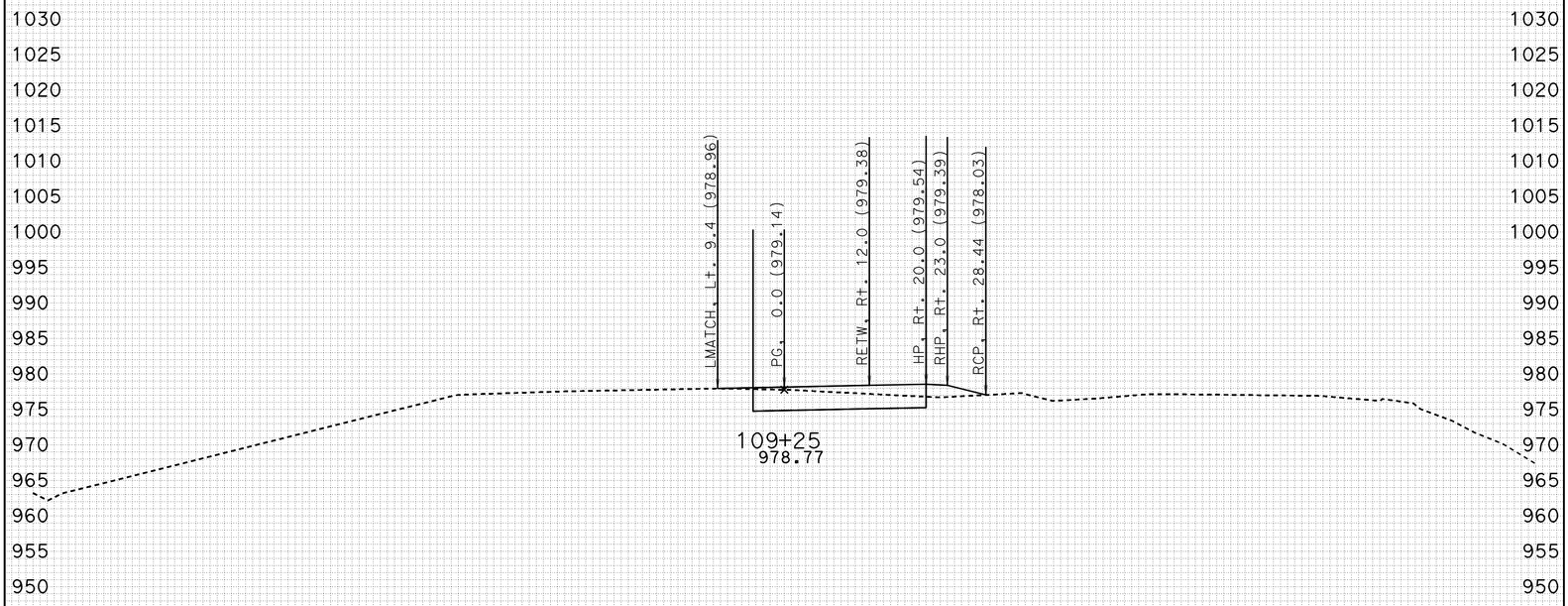

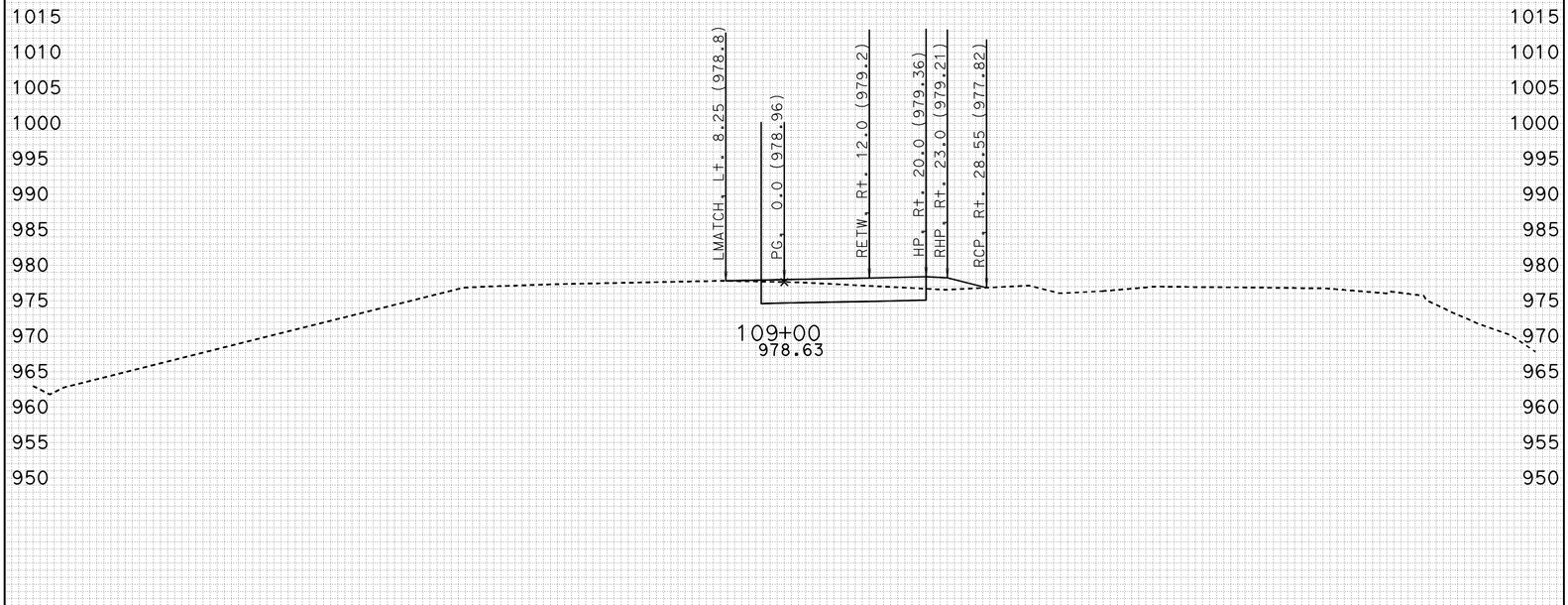

CREATED BY: J.BAUTISTA DATE: 1/19/2012 ALL DIMENSIONS ARE FEET

KC Project: DETOUR5 File: D:\UserData\Route 46 WII\DETOUR5\EAR\XS\detour5_sub.ear

PROJECT ID: SLO-46
CONTRACT: 05-330771
DIST/CO/RTE/PM: 05-SLO-46-40.7/46.3

SCALE: 1" = 10' Horiz.
1" = 10' Vert.

DETOUR 5
CROSS SECTIONS
SHEET 8 OF 36

FOR EARTHWORK DEVELOPMENT ONLY

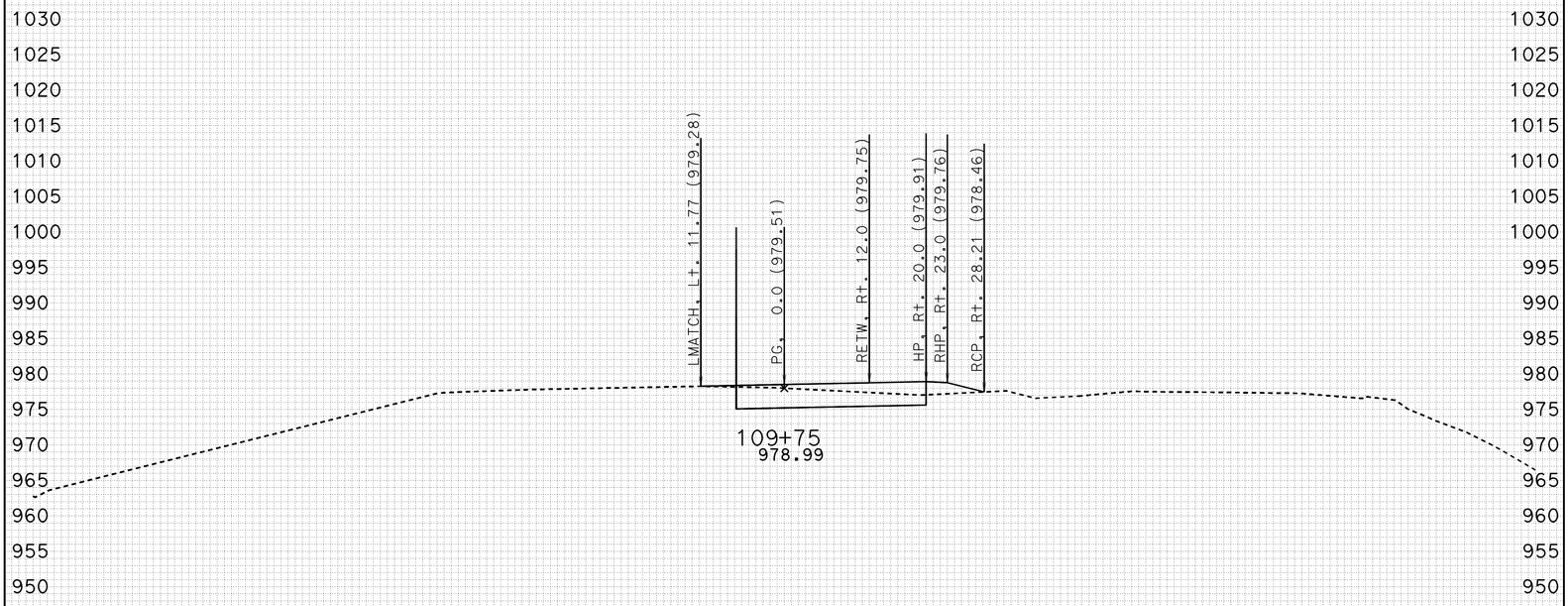

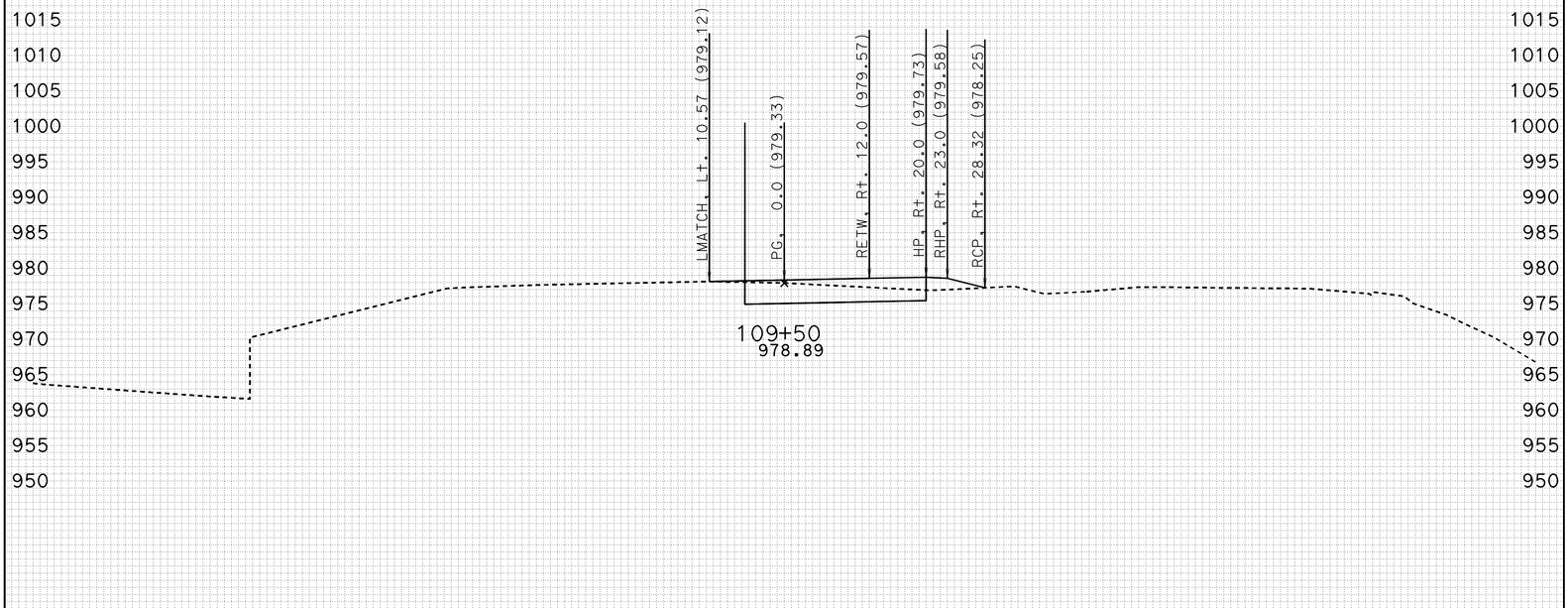

CREATED BY: J.BAUTISTA DATE: 1/19/2012 ALL DIMENSIONS ARE FEET

KC Project: DETOUR5 File: D:\UserData\Route 46 WII\DETOUR5\EAR\XS\detour5_sub.ear

PROJECT ID: SLO-46
CONTRACT: 05-330771
DIST/CO/RTE/PM: 05-SLO-46-40.7/46.3

SCALE: 1" = 10' Horiz.
1" = 10' Vert.

DETOUR 5
CROSS SECTIONS
SHEET 9 OF 36

FOR EARTHWORK DEVELOPMENT ONLY

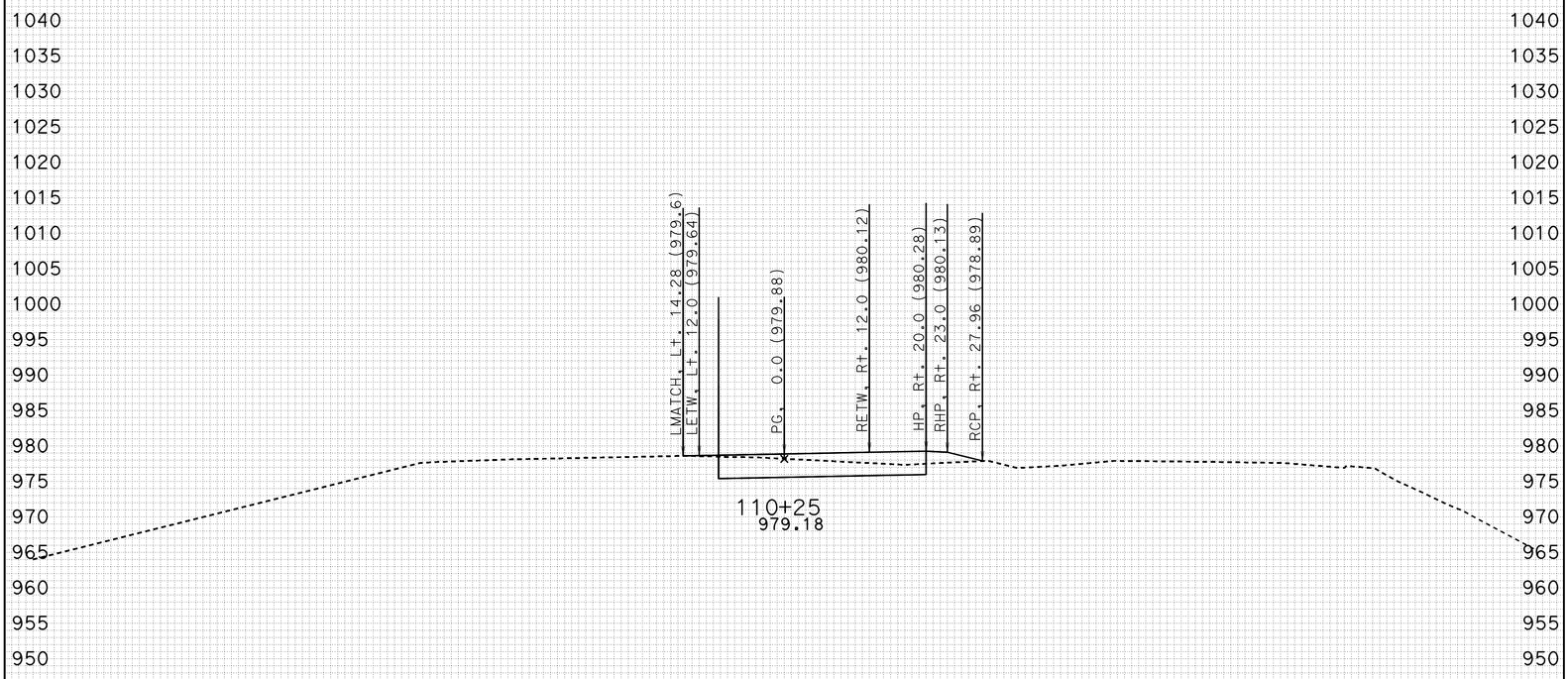

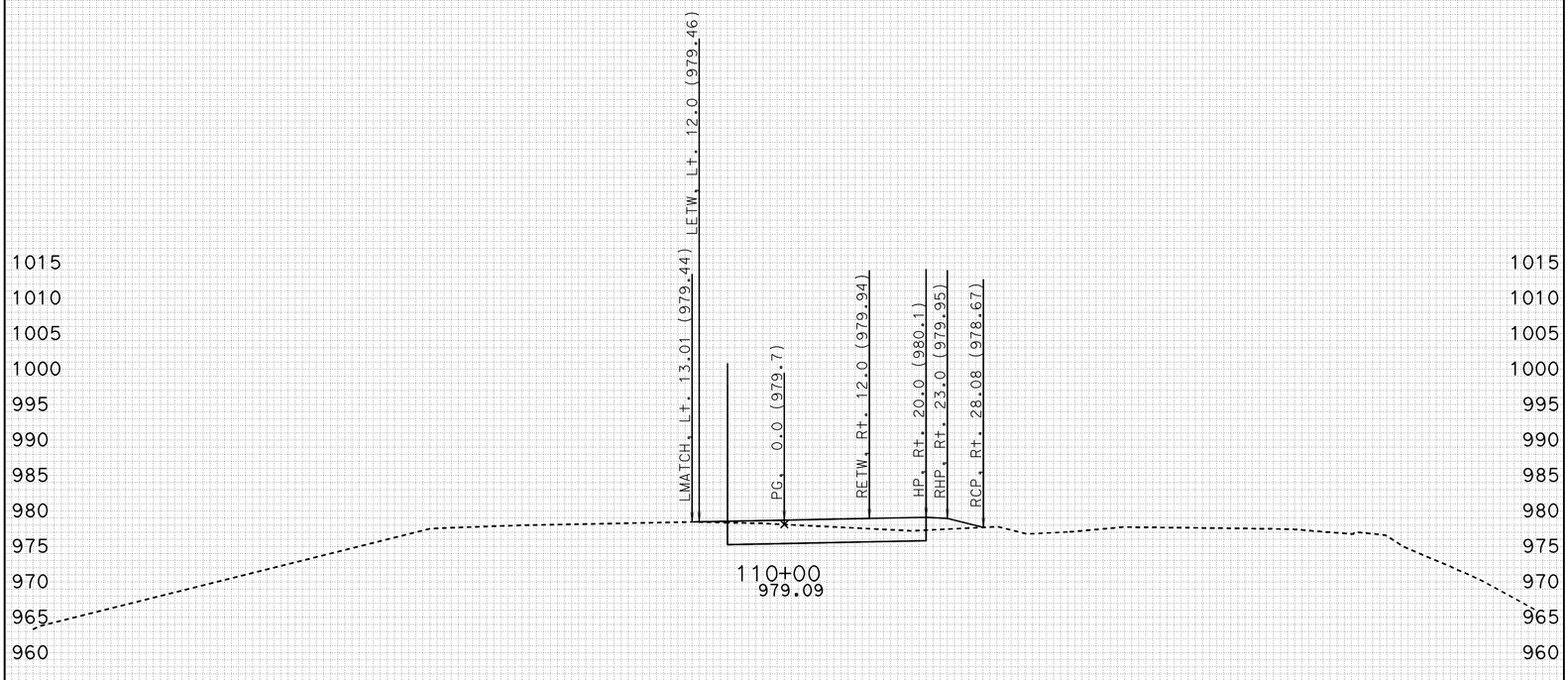

-100 -90 -80 -70 -60 -50 -40 -30 -20 -10 0 10 20 30 40 50 60 70 80 90 100

CREATED BY: J.BAUTISTA DATE: 1/19/2012 ALL DIMENSIONS ARE FEET

KC Project: DETOUR5 File: D:\UserData\Route 46 WII\DETOUR5\EAR\XS\detour5_sub.ear

PROJECT ID: SLO-46
CONTRACT: 05-330771
DIST/CO/RTE/PM: 05-SLO-46-40.7/46.3

SCALE: 1" = 10' Horiz.
1" = 10' Vert.

DETOUR 5
CROSS SECTIONS
SHEET 10 OF 36

FOR EARTHWORK DEVELOPMENT ONLY

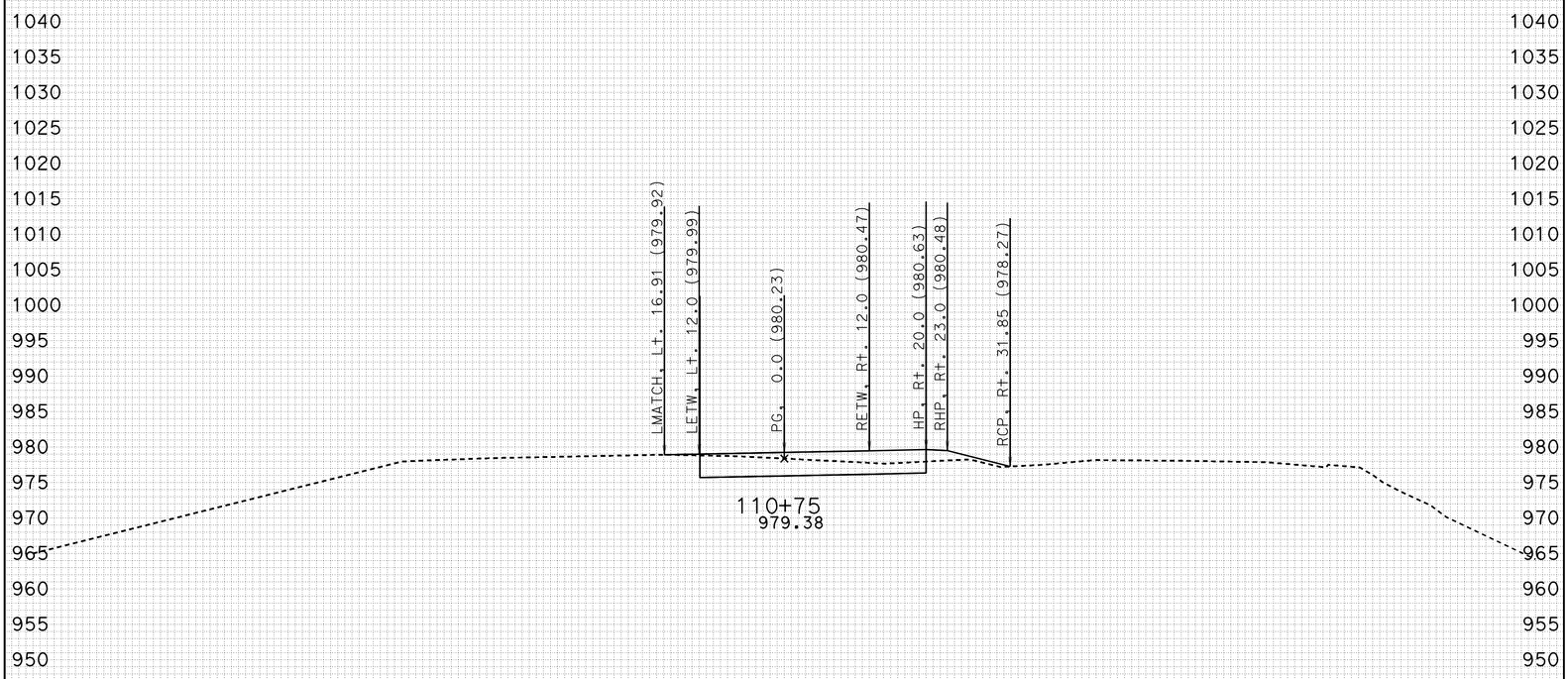

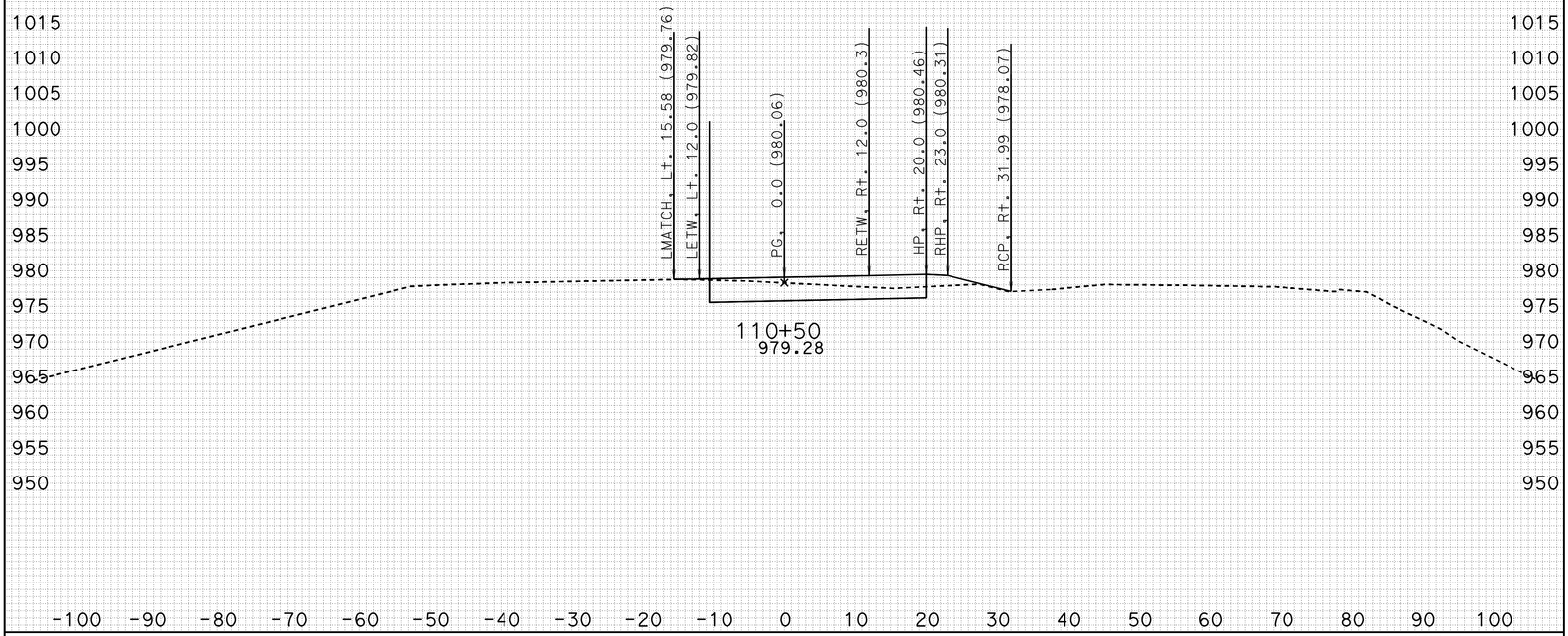

-100 -90 -80 -70 -60 -50 -40 -30 -20 -10 0 10 20 30 40 50 60 70 80 90 100

CREATED BY: J.BAUTISTA DATE: 1/19/2012 ALL DIMENSIONS ARE FEET

KC Project: DETOUR5 File: D:\UserData\Route 46 WII\DETOUR5\EAR\XS\detour5_sub.ear

PROJECT ID: SLO-46
CONTRACT: 05-330771
DIST/CO/RTE/PM: 05-SLO-46-40.7/46.3

SCALE: 1" = 10' Horiz.
1" = 10' Vert.

DETOUR 5
CROSS SECTIONS
SHEET 11 OF 36

FOR EARTHWORK DEVELOPMENT ONLY

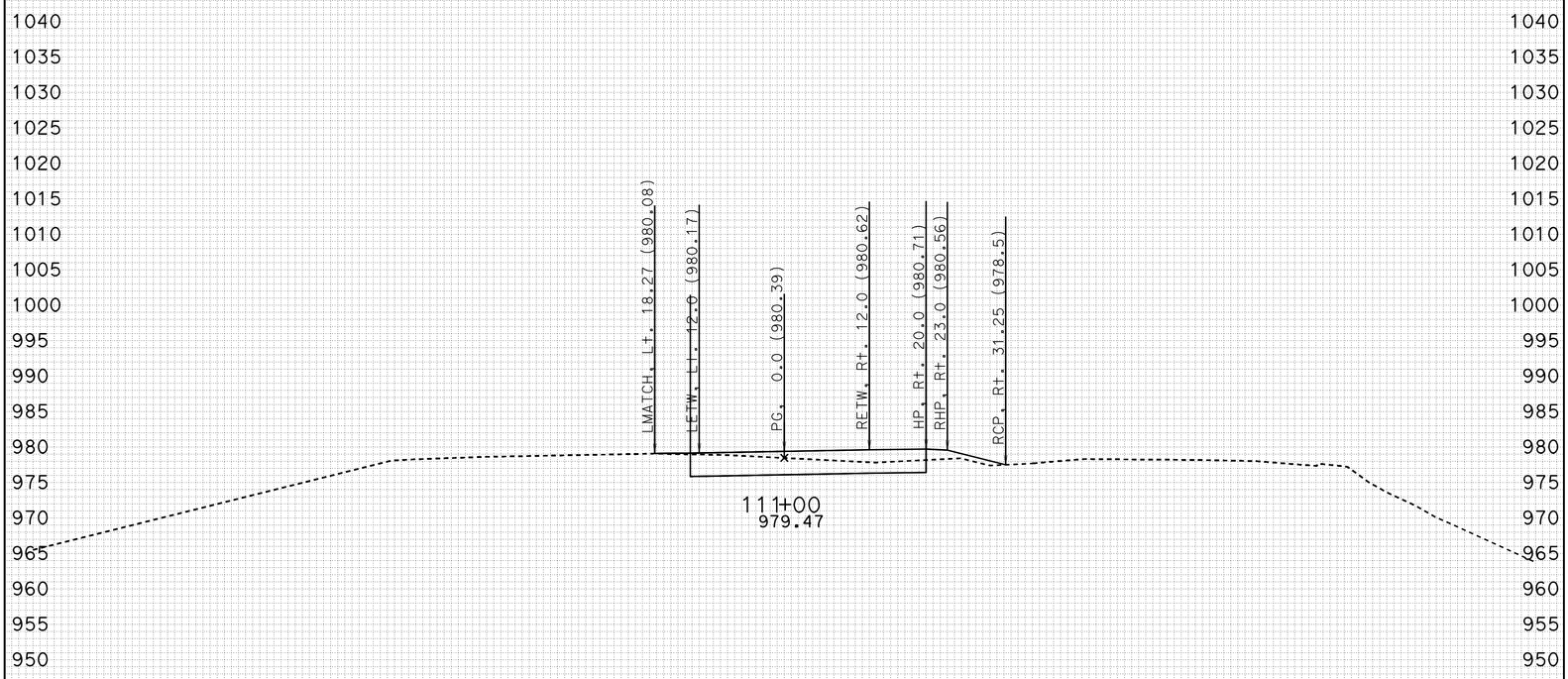

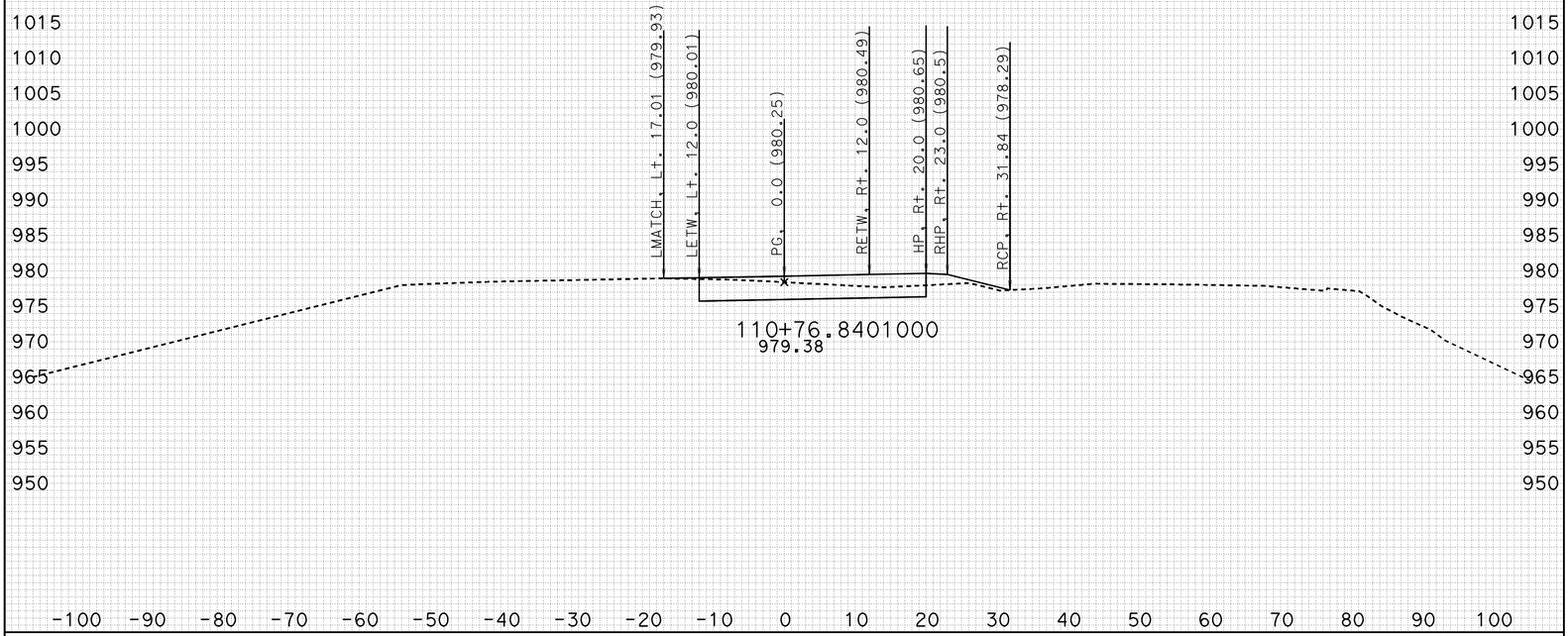

-100 -90 -80 -70 -60 -50 -40 -30 -20 -10 0 10 20 30 40 50 60 70 80 90 100

CREATED BY: J.BAUTISTA DATE: 1/19/2012 ALL DIMENSIONS ARE FEET

KC Project: DETOUR5 File: D:\UserData\Route 46 WI\DETOUR5\EAR\XS\detour5_sub.ear

PROJECT ID: SLO-46
CONTRACT: 05-330771
DIST/CO/RTE/PM: 05-SLO-46-40.7/46.3

SCALE: 1" = 10' Horiz.
1" = 10' Vert.

DETOUR 5
CROSS SECTIONS
SHEET 12 OF 36

FOR EARTHWORK DEVELOPMENT ONLY

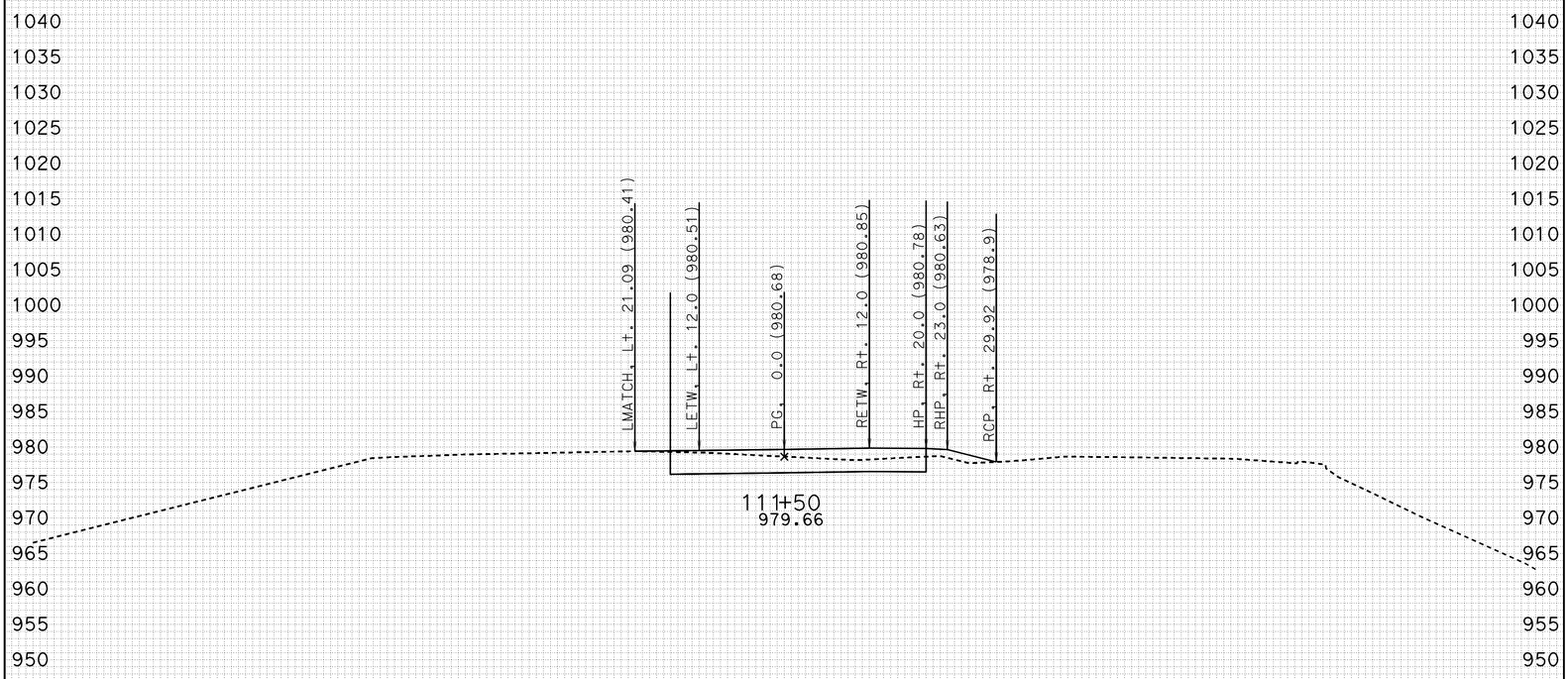

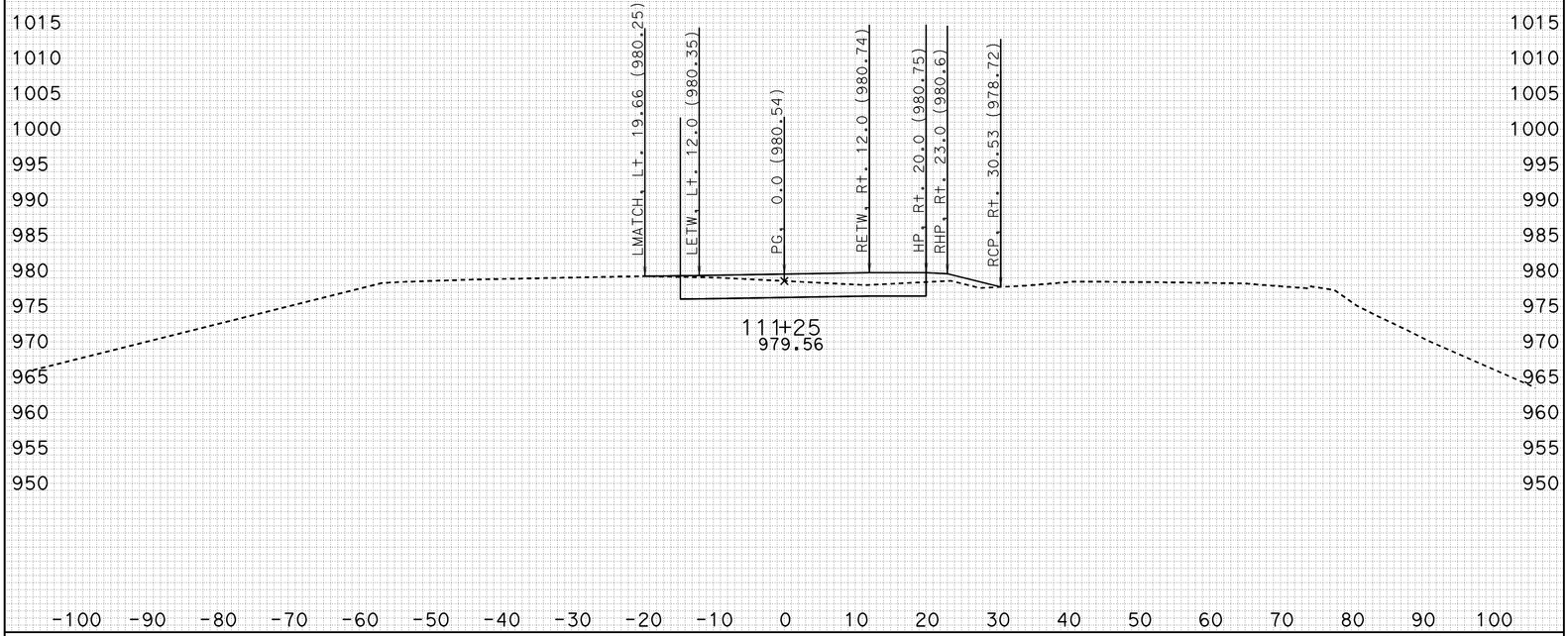

CREATED BY: J.BAUTISTA DATE: 1/19/2012 ALL DIMENSIONS ARE FEET

KC Project: DETOUR5 File: D:\UserData\Route 46 WI\DETOUR5\EAR\XS\detour5_sub.ear

PROJECT ID: SLO-46
CONTRACT: 05-330771
DIST/CO/RTE/PM: 05-SLO-46-40.7/46.3

SCALE: 1" = 10' Horiz.
1" = 10' Vert.

DETOUR 5
CROSS SECTIONS
SHEET 13 OF 36

FOR EARTHWORK DEVELOPMENT ONLY

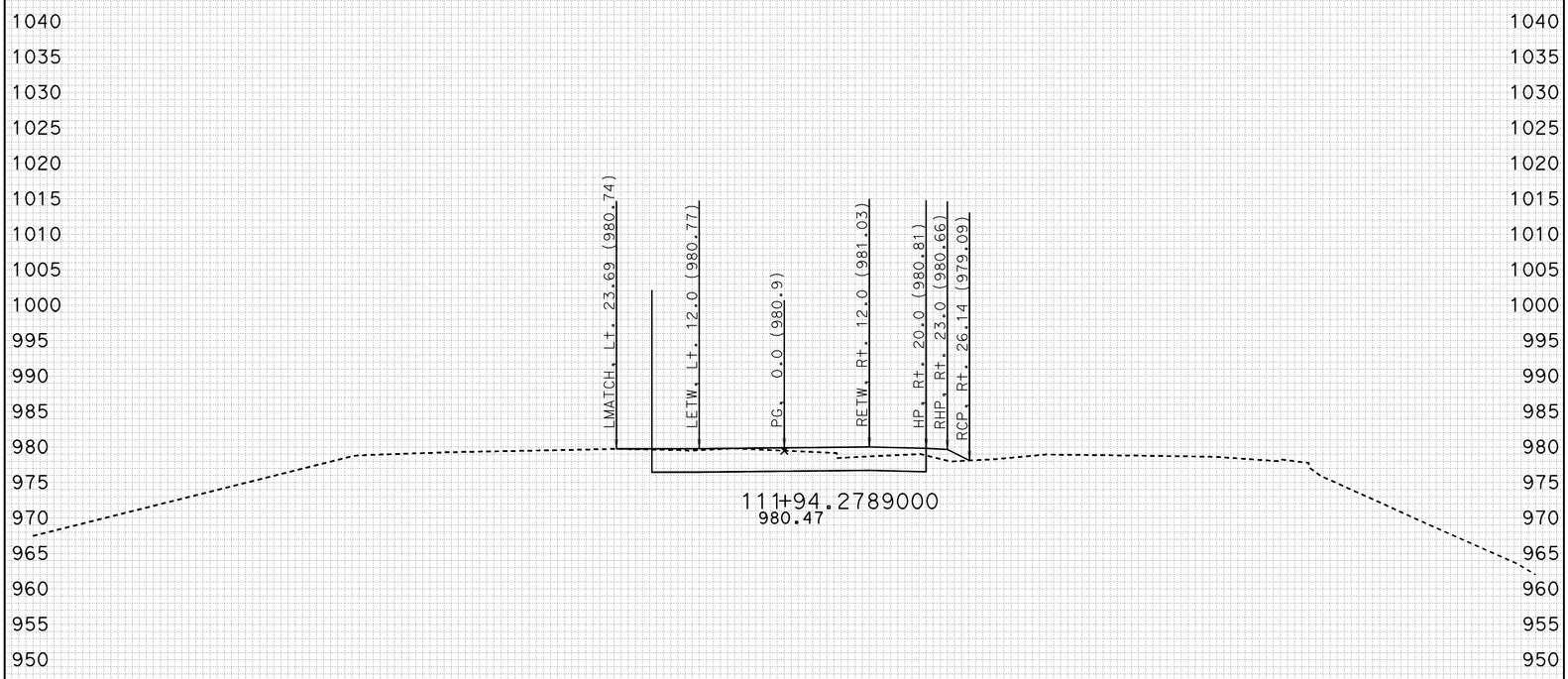

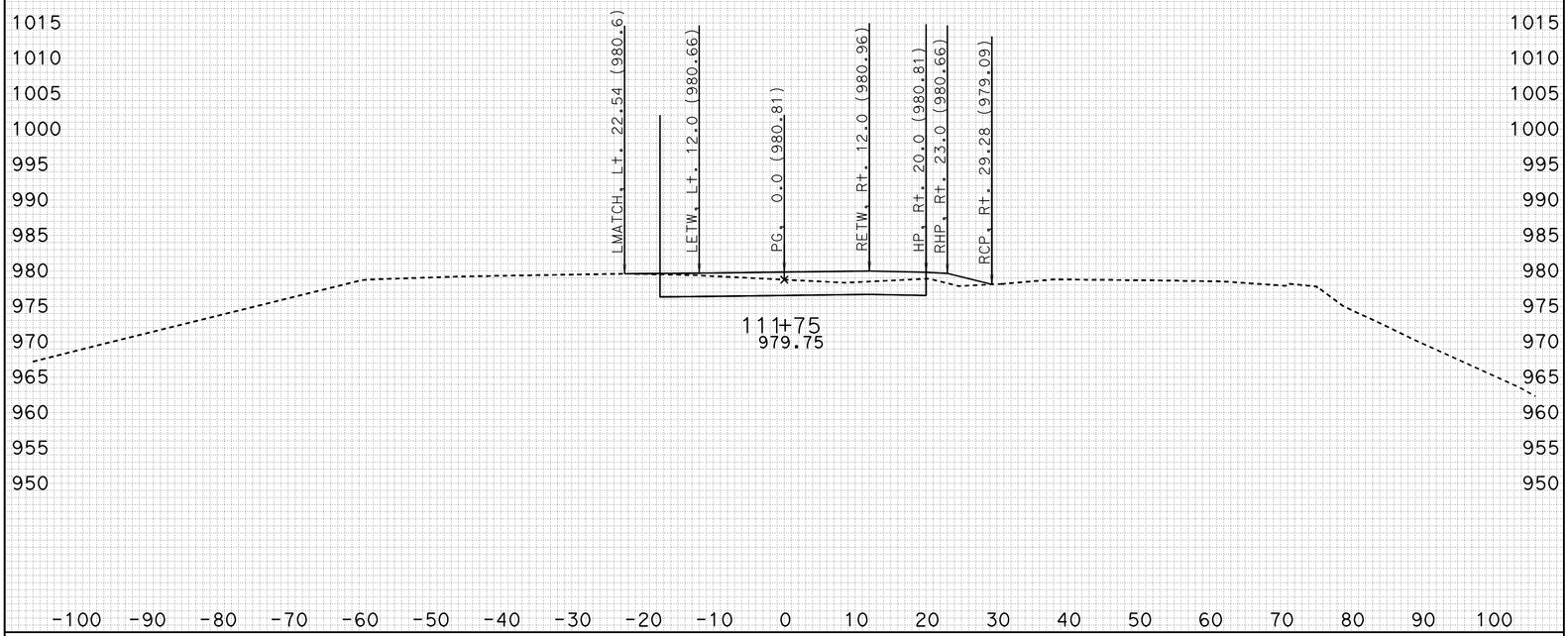

-100 -90 -80 -70 -60 -50 -40 -30 -20 -10 0 10 20 30 40 50 60 70 80 90 100

CREATED BY: J.BAUTISTA DATE: 1/19/2012 ALL DIMENSIONS ARE FEET

KC Project: DETOUR5 File: D:\UserData\Route 46 WII\DETOUR5\EAR\XS\detour5_sub.ear

PROJECT ID: SLO-46
CONTRACT: 05-330771
DIST/CO/RTE/PM: 05-SLO-46-40.7/46.3

SCALE: 1" = 10' Horiz.
1" = 10' Vert.

DETOUR 5
CROSS SECTIONS
SHEET 14 OF 36

FOR EARTHWORK DEVELOPMENT ONLY

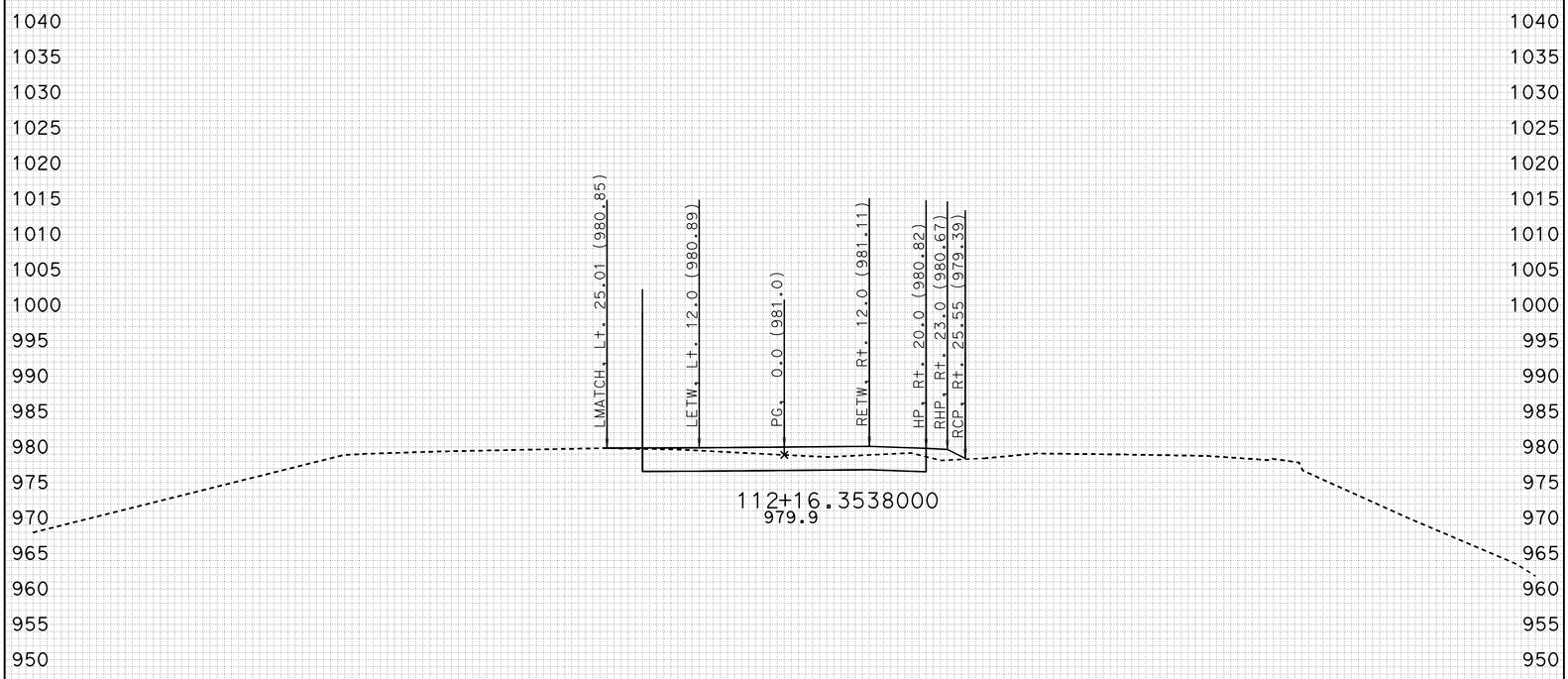

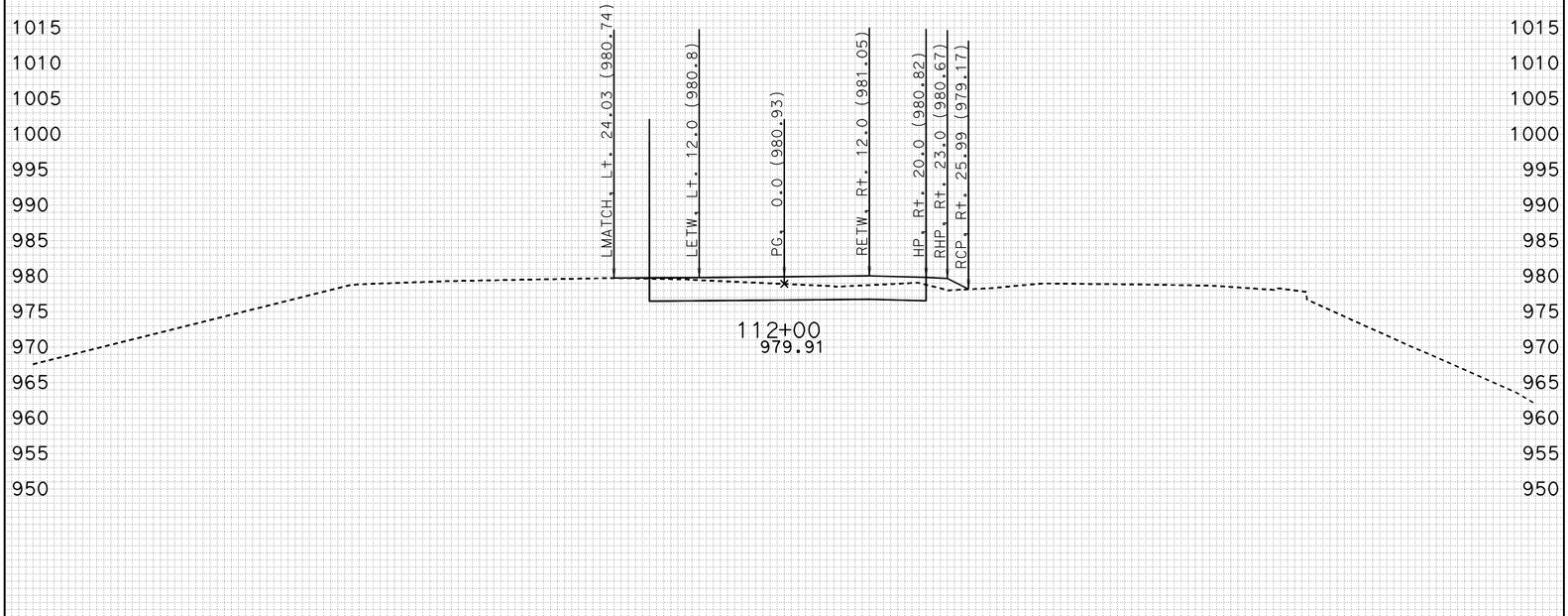

-100 -90 -80 -70 -60 -50 -40 -30 -20 -10 0 10 20 30 40 50 60 70 80 90 100

CREATED BY: J.BAUTISTA DATE: 1/19/2012 ALL DIMENSIONS ARE FEET

KC Project: DETOUR5 File: D:\UserData\Route 46 WI\DETOUR5\EAR\XS\detour5_sub.ear

PROJECT ID: SLO-46
CONTRACT: 05-330771
DIST/CO/RTE/PM: 05-SLO-46-40.7/46.3

SCALE: 1" = 10' Horiz.
1" = 10' Vert.

DETOUR 5
CROSS SECTIONS
SHEET 15 OF 36

FOR EARTHWORK DEVELOPMENT ONLY

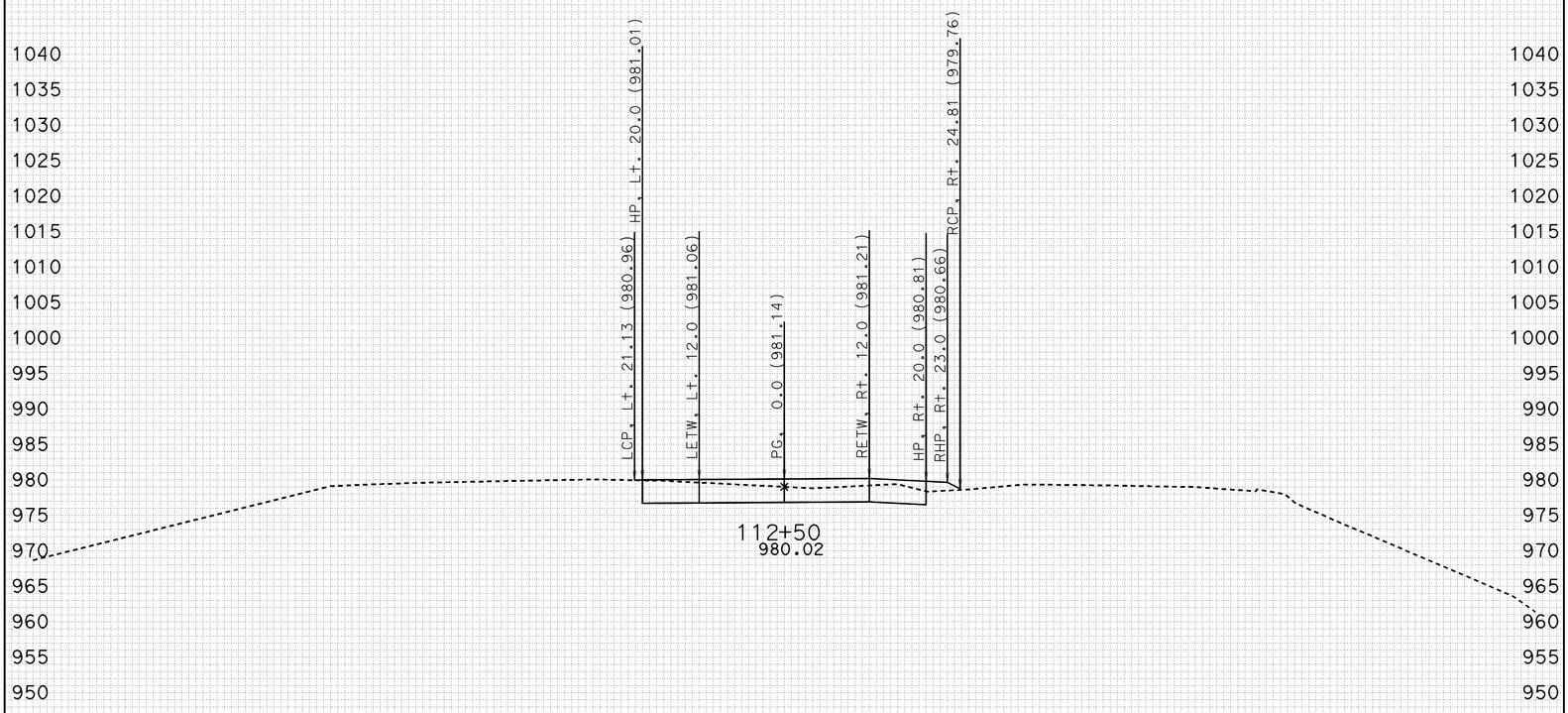

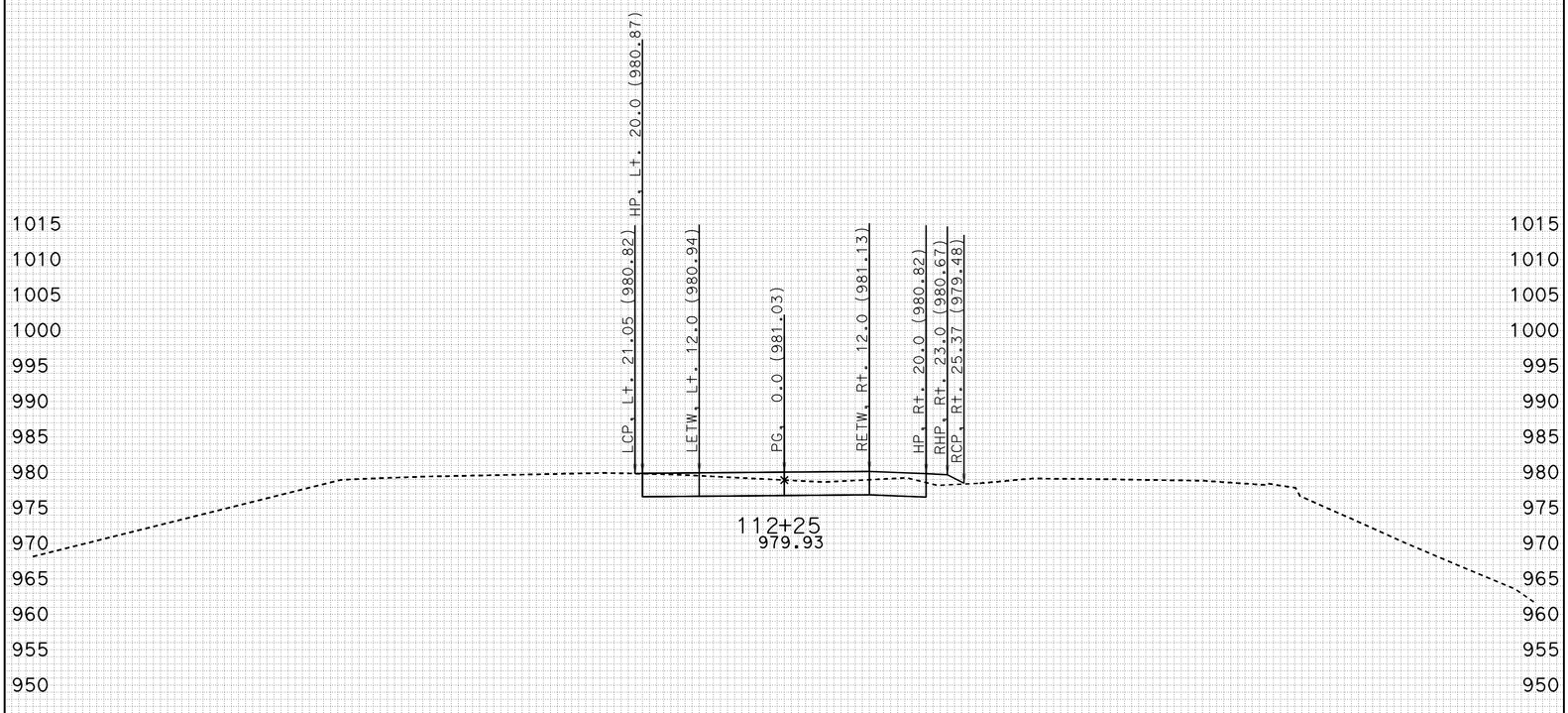

FOR EARTHWORK DEVELOPMENT ONLY

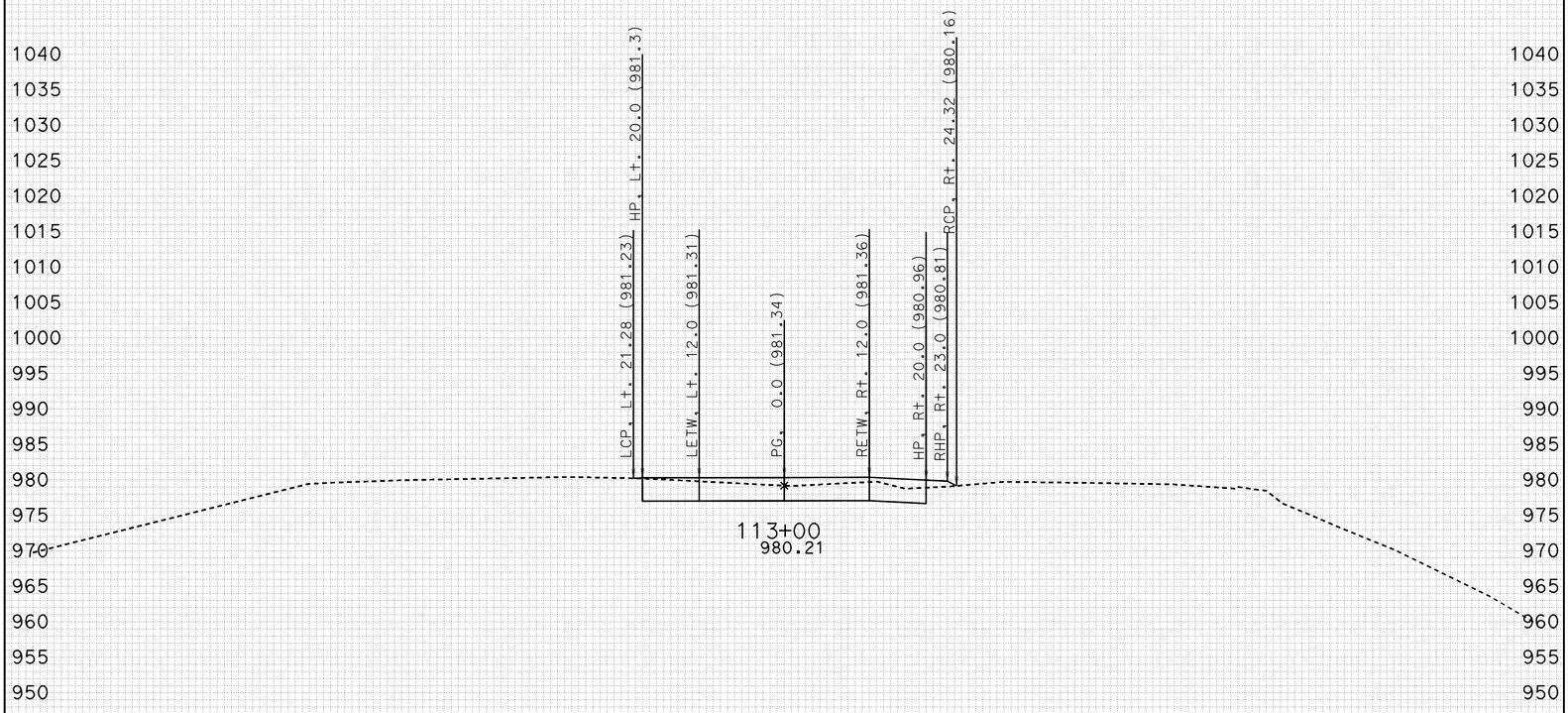

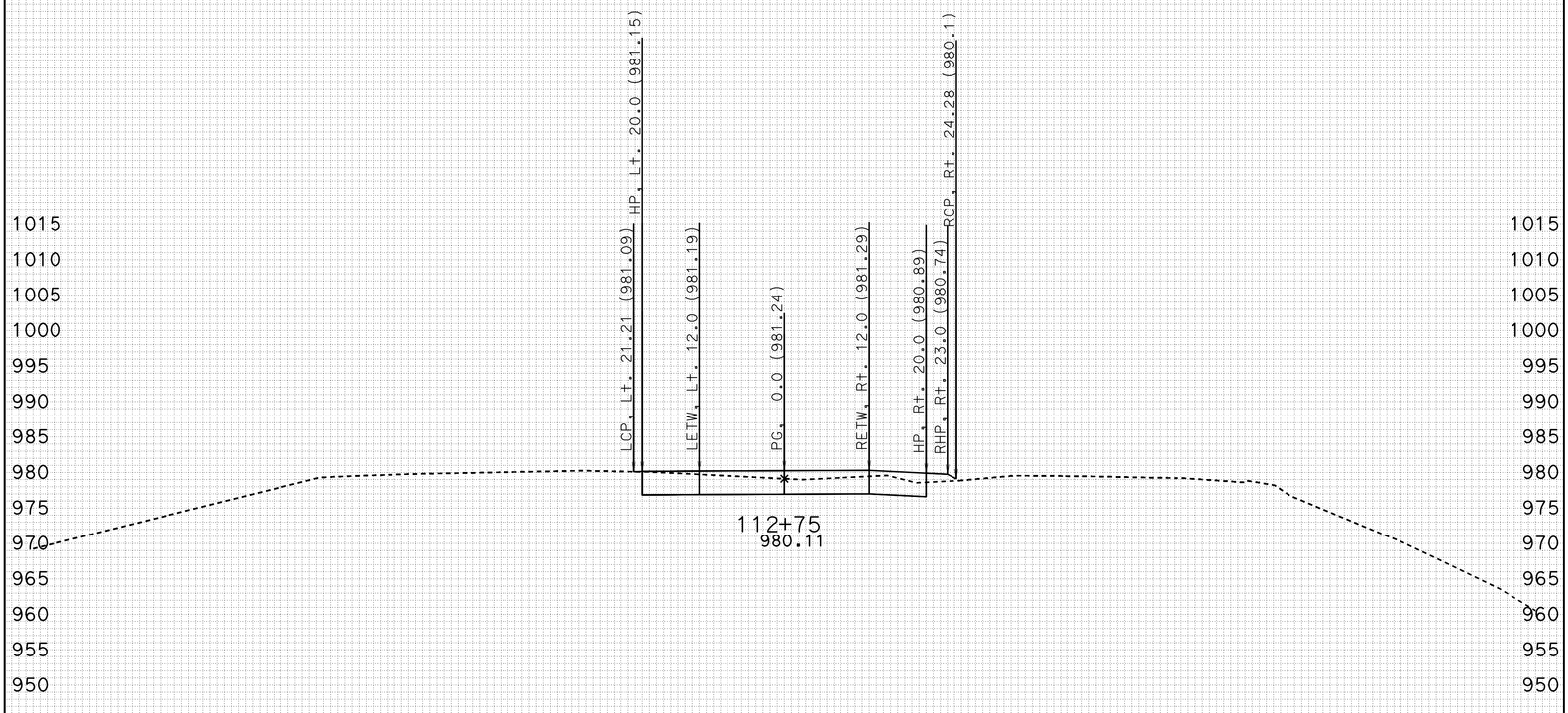

CREATED BY: J.BAUTISTA DATE: 1/19/2012 ALL DIMENSIONS ARE FEET

KC Project: DETOUR5 File: D:\UserData\Route 46 WII\DETOUR5\EAR\XS\detour5_sub.ear

PROJECT ID: SLO-46
CONTRACT: 05-330771
DIST/CO/RTE/PM: 05-SLO-46-40.7/46.3

SCALE: 1" = 10' Horiz.
1" = 10' Vert.

DETOUR 5
CROSS SECTIONS
SHEET 17 OF 36

FOR EARTHWORK DEVELOPMENT ONLY

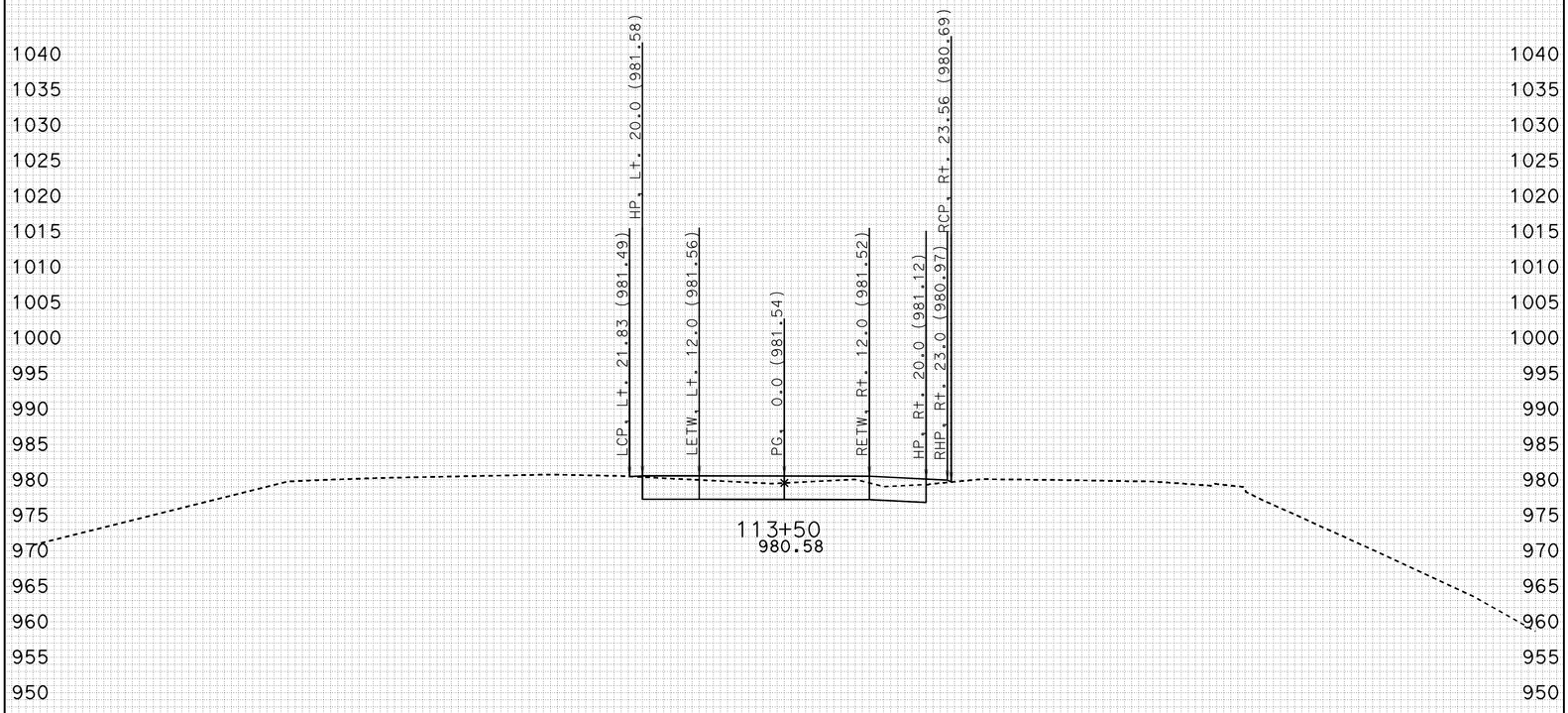

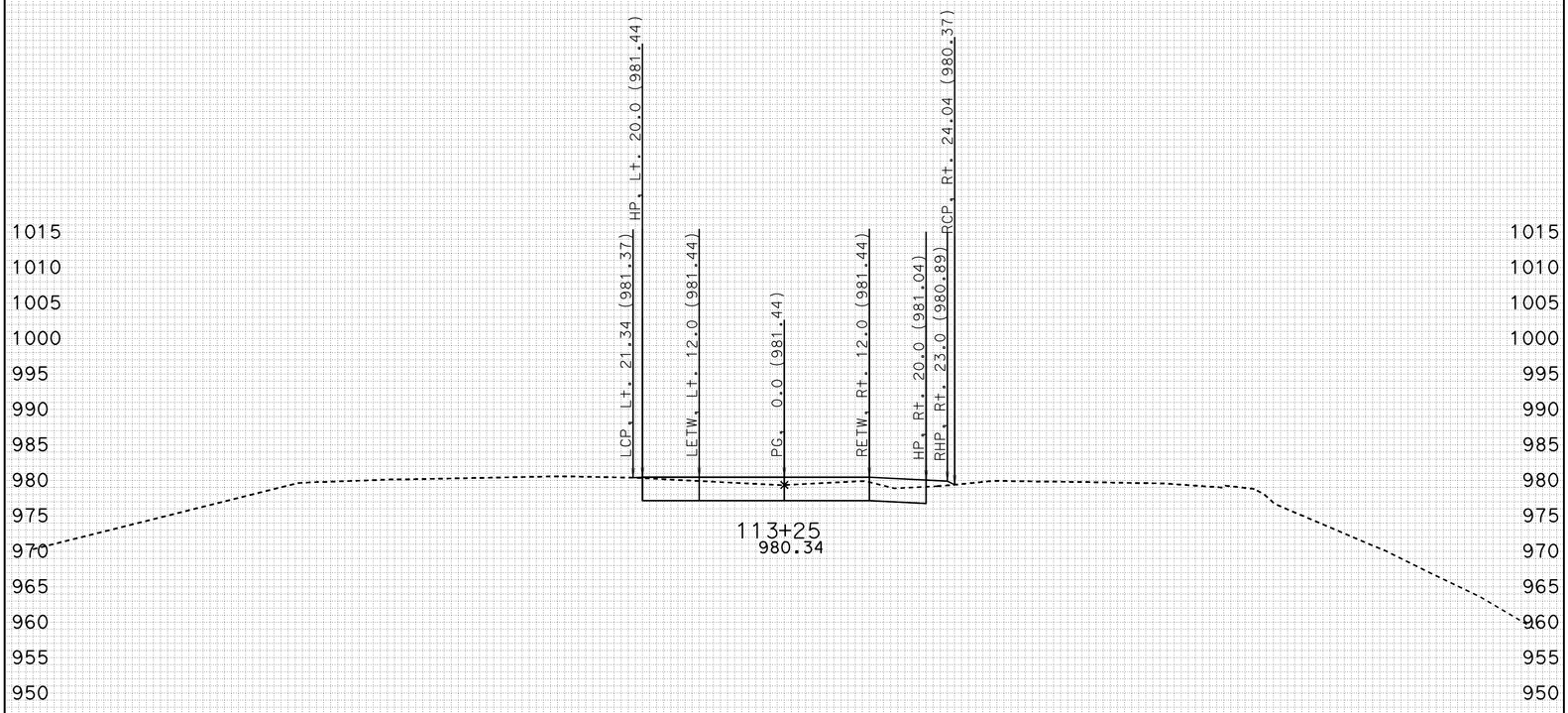

CREATED BY: J.BAUTISTA DATE: 1/19/2012 ALL DIMENSIONS ARE FEET

KC Project: DETOUR5 File: D:\UserData\Route 46 WI\DETOUR5\EAR\XS\detour5_sub.ear

PROJECT ID: SLO-46
CONTRACT: 05-330771
DIST/CO/RTE/PM: 05-SLO-46-40.7/46.3

SCALE: 1" = 10' Horiz. 1" = 10' Vert.

DETOUR 5
CROSS SECTIONS
SHEET 18 OF 36

FOR EARTHWORK DEVELOPMENT ONLY

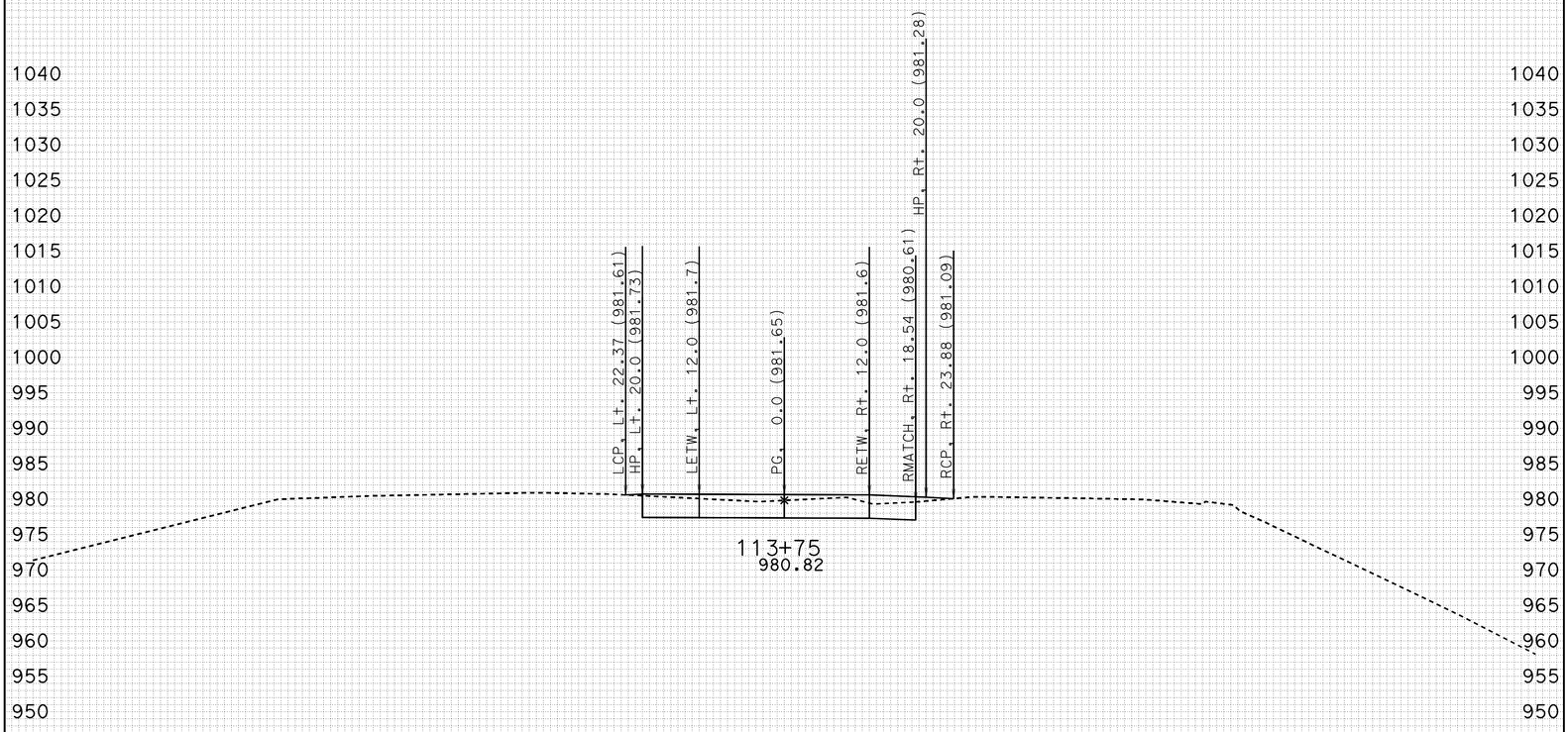

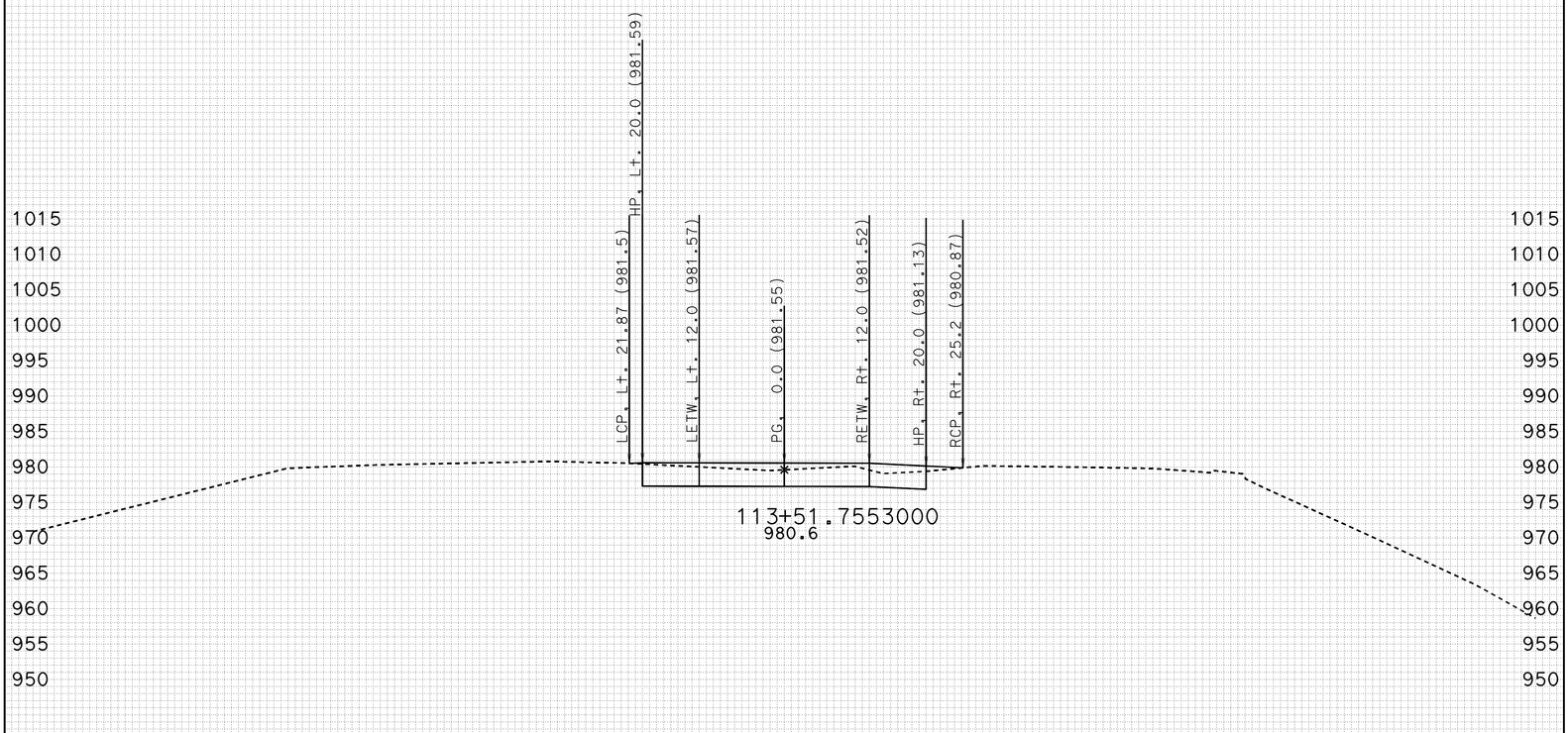

CREATED BY: J.BAUTISTA DATE: 1/19/2012 ALL DIMENSIONS ARE FEET

KC Project: DETOUR5 File: D:\UserData\Route 46 WI\DETOUR5\EAR\XS\detour5_sub.ear

PROJECT ID: SLO-46
CONTRACT: 05-330771
DIST/CO/RTE/PM: 05-SLO-46-40.7/46.3

SCALE: 1" = 10' Horiz. 1" = 10' Vert.

DETOUR 5
CROSS SECTIONS
SHEET 19 OF 36

FOR EARTHWORK DEVELOPMENT ONLY

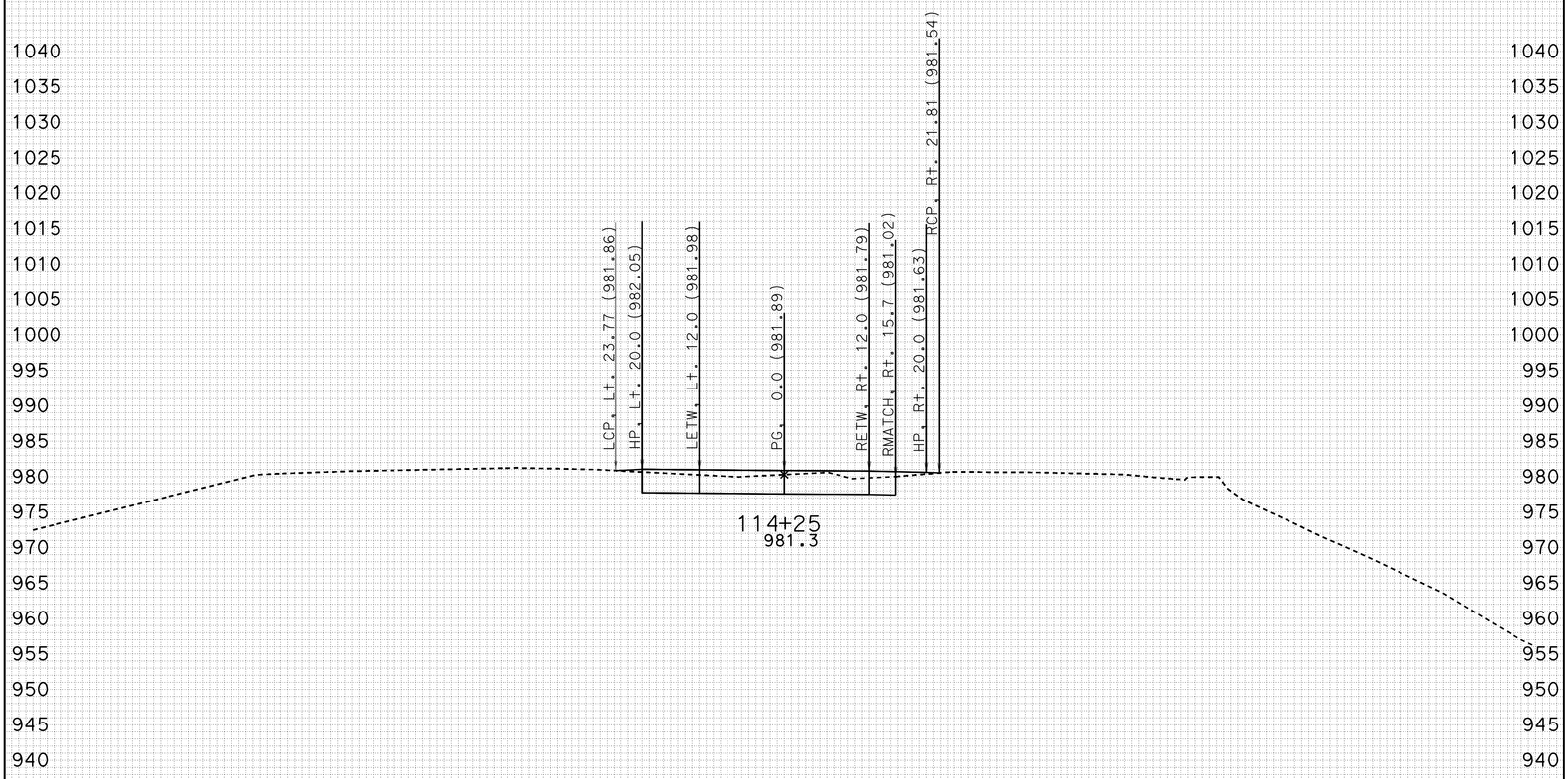

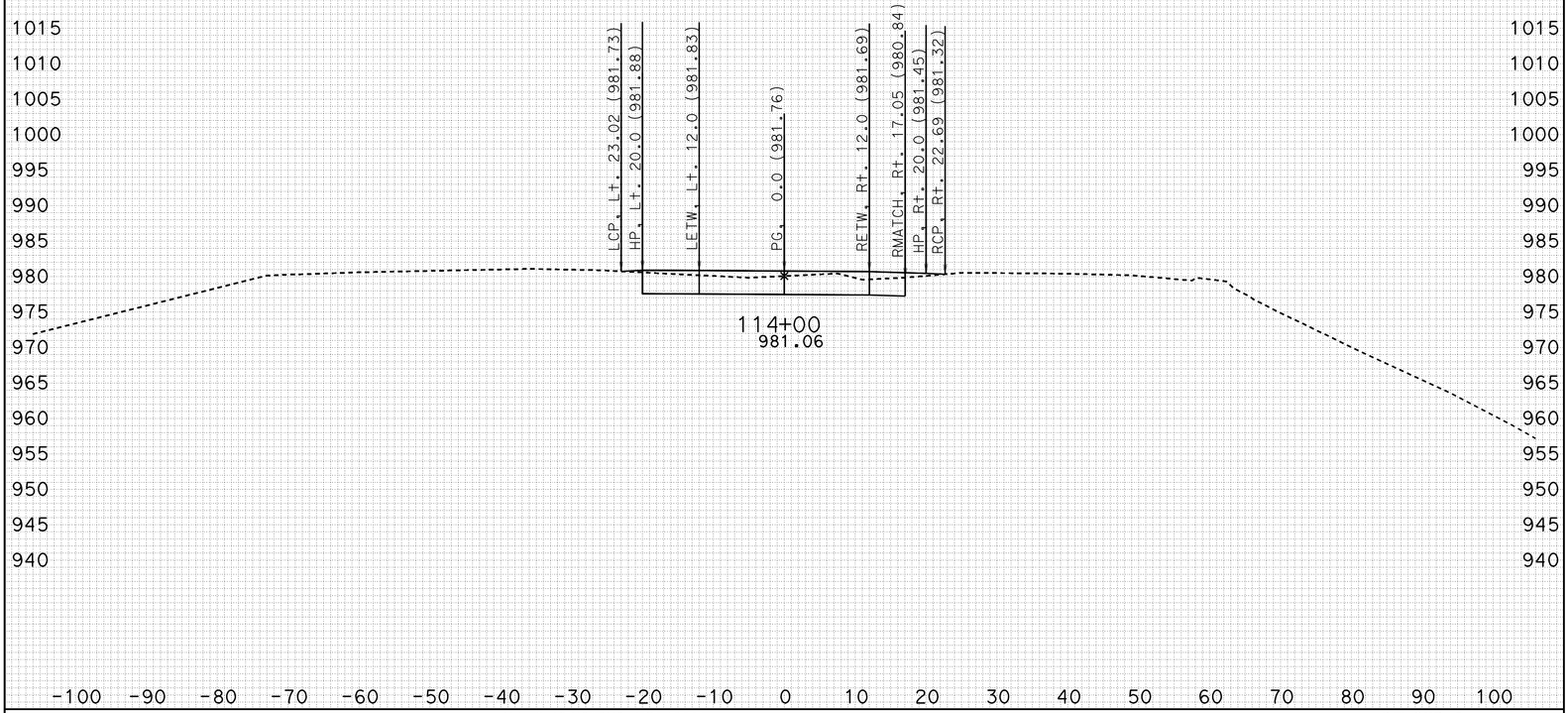

CREATED BY: J.BAUTISTA DATE: 1/19/2012 ALL DIMENSIONS ARE FEET

KC Project: DETOUR5 File: D:\UserData\Route 46 WI\DETOUR5\EAR\XS\detour5_sub.ear

PROJECT ID: SLO-46
CONTRACT: 05-330771
DIST/CO/RTE/PM: 05-SLO-46-40.7/46.3

SCALE: 1" = 10' Horiz.
1" = 10' Vert.

DETOUR 5
CROSS SECTIONS
SHEET 20 OF 36

FOR EARTHWORK DEVELOPMENT ONLY

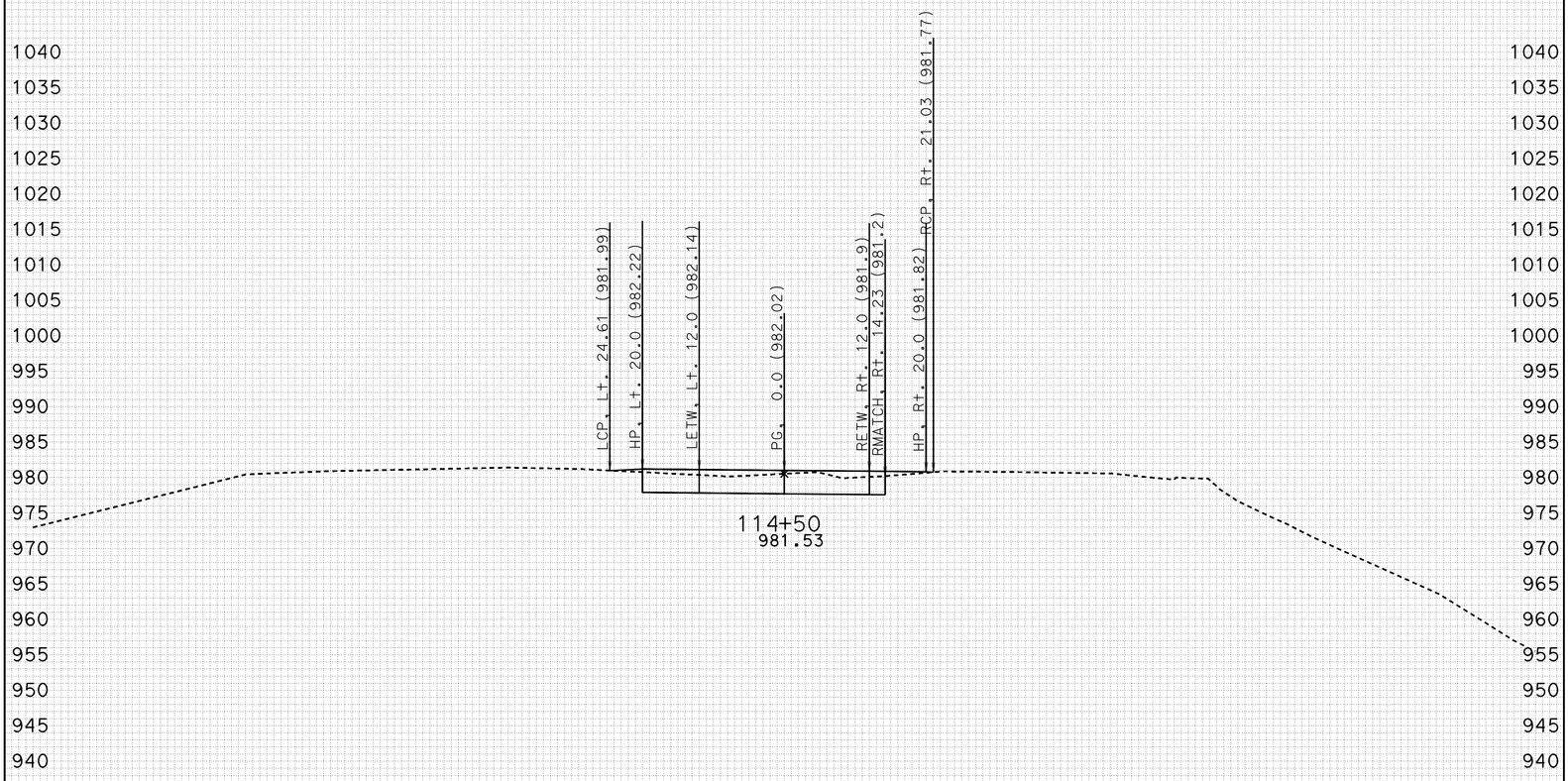

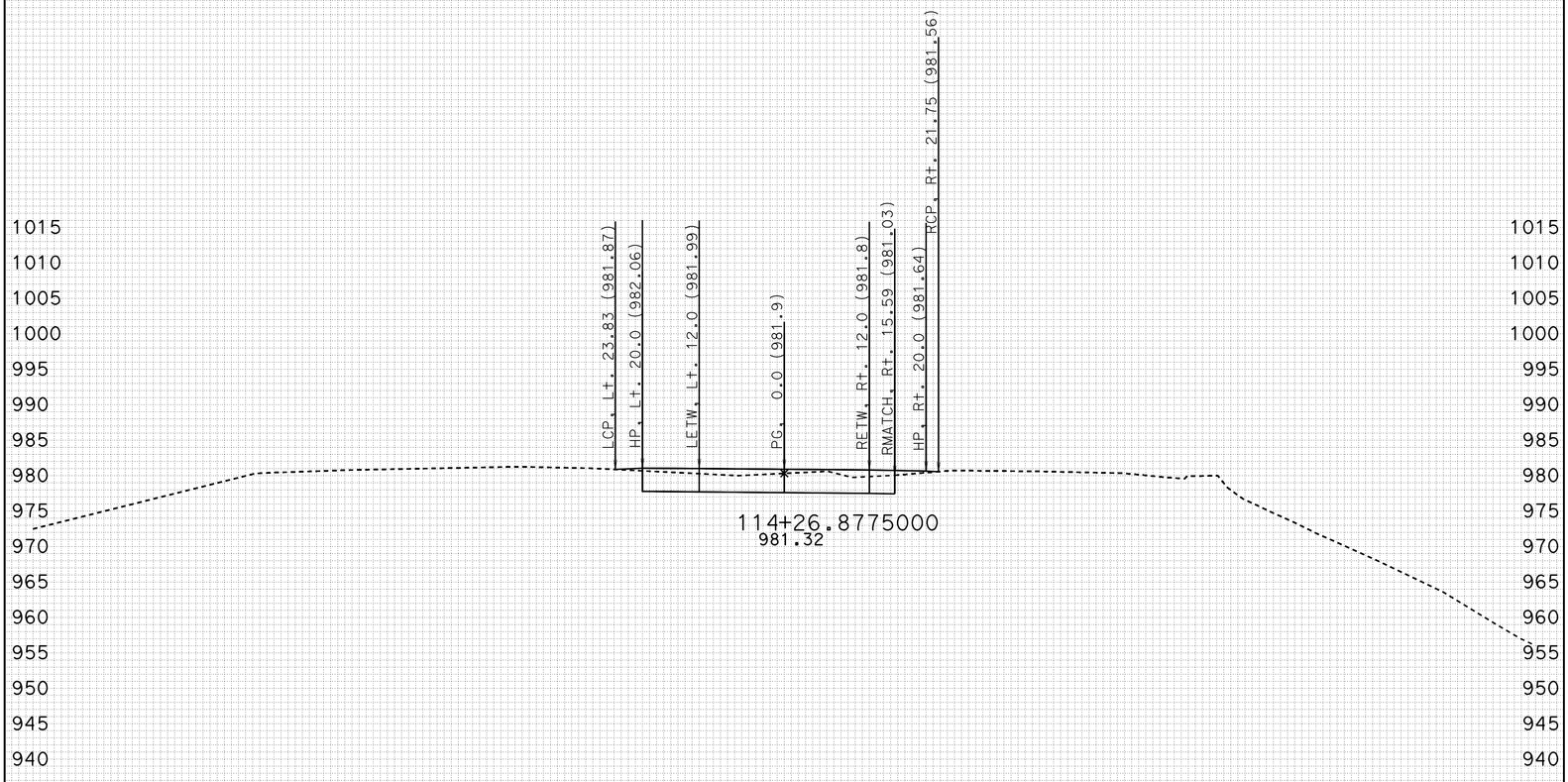

FOR EARTHWORK DEVELOPMENT ONLY

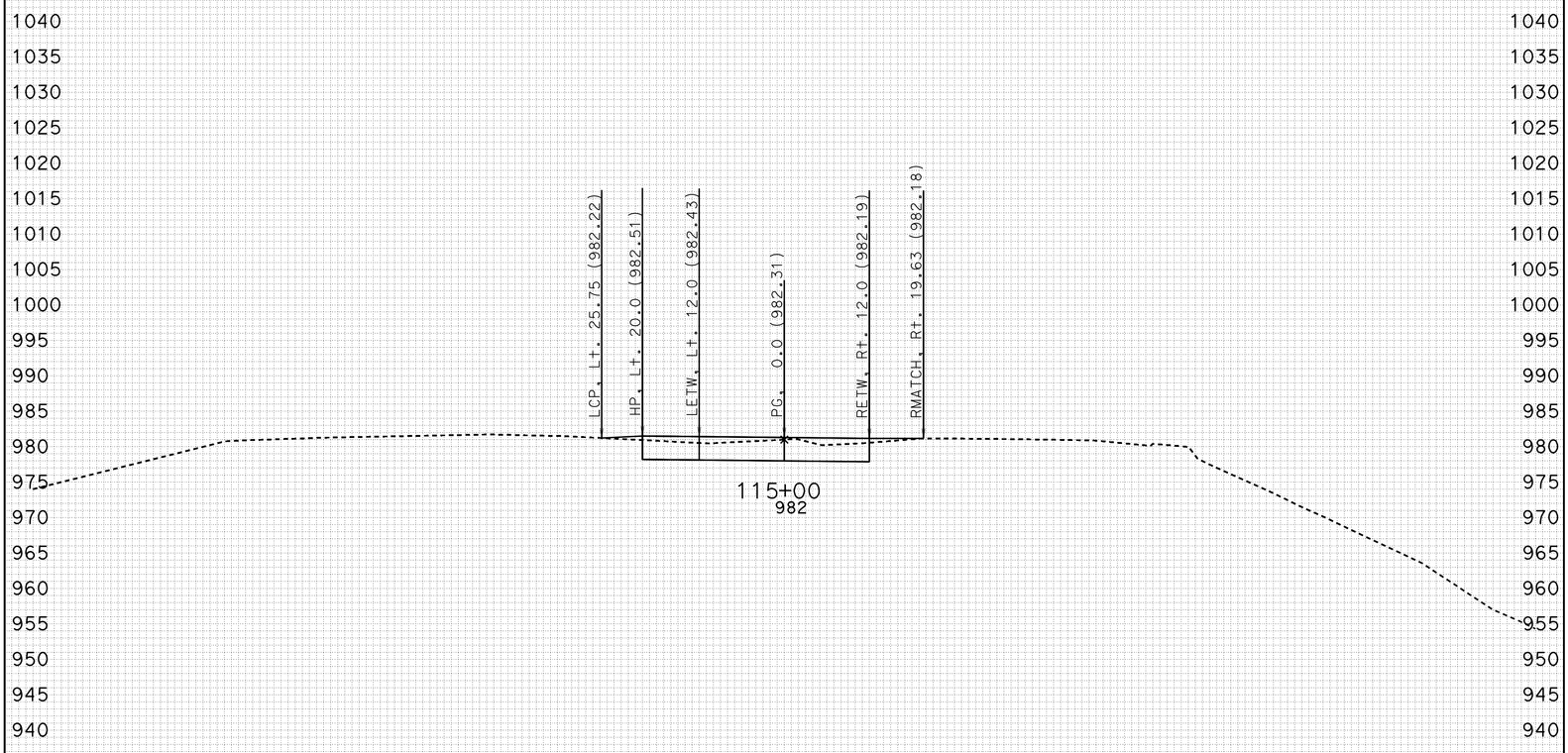

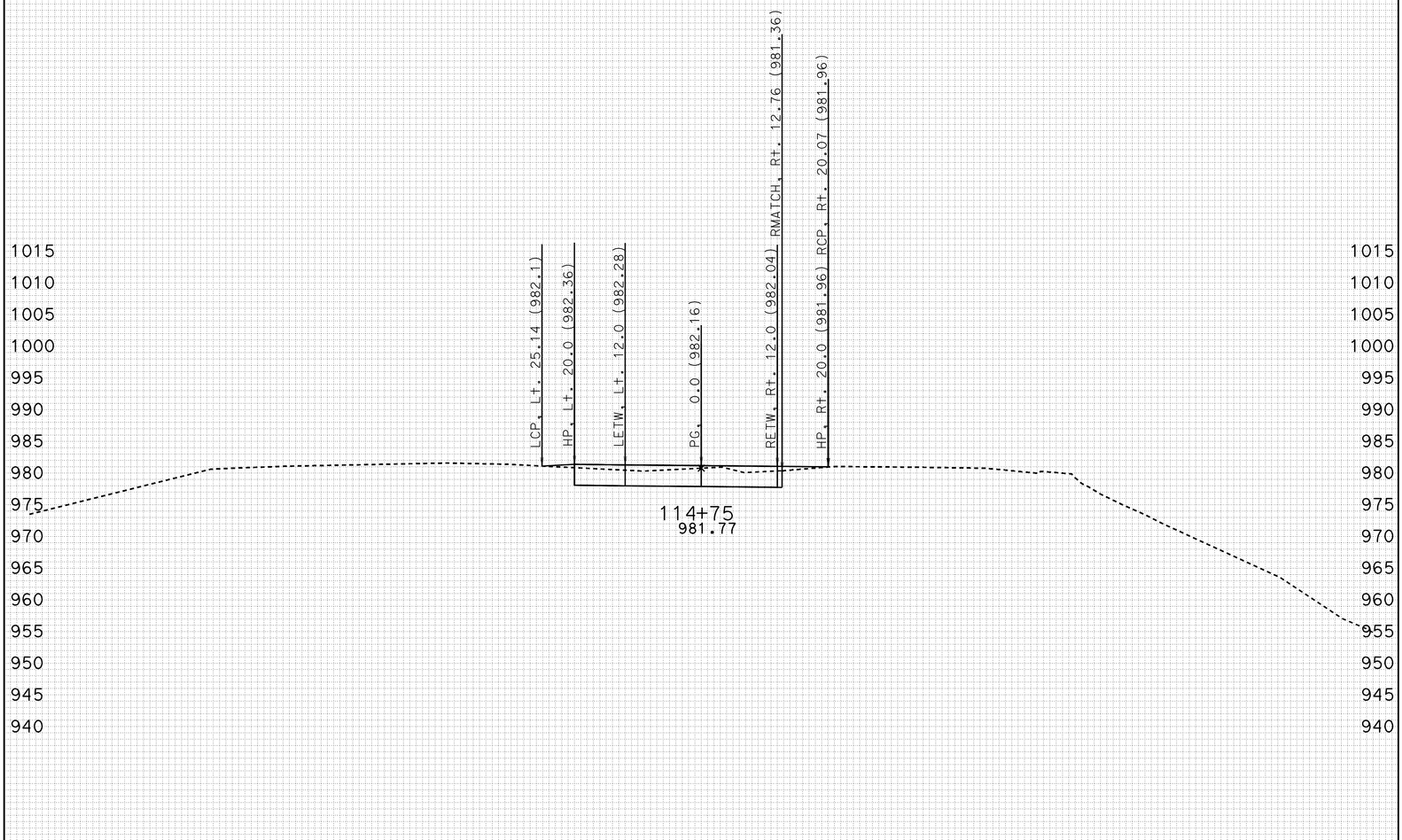

-100 -90 -80 -70 -60 -50 -40 -30 -20 -10 0 10 20 30 40 50 60 70 80 90 100

CREATED BY: J.BAUTISTA DATE: 1/19/2012 ALL DIMENSIONS ARE FEET

KC Project: DETOUR5 File: D:\UserData\Route 46 WI\DETOUR5\EAR\XS\detour5_sub.ear

PROJECT ID: SLO-46
CONTRACT: 05-330771
DIST/CO/RTE/PM: 05-SLO-46-40.7/46.3

SCALE: 1" = 10' Horiz.
1" = 10' Vert.

DETOUR 5
CROSS SECTIONS
SHEET 22 OF 36

FOR EARTHWORK DEVELOPMENT ONLY

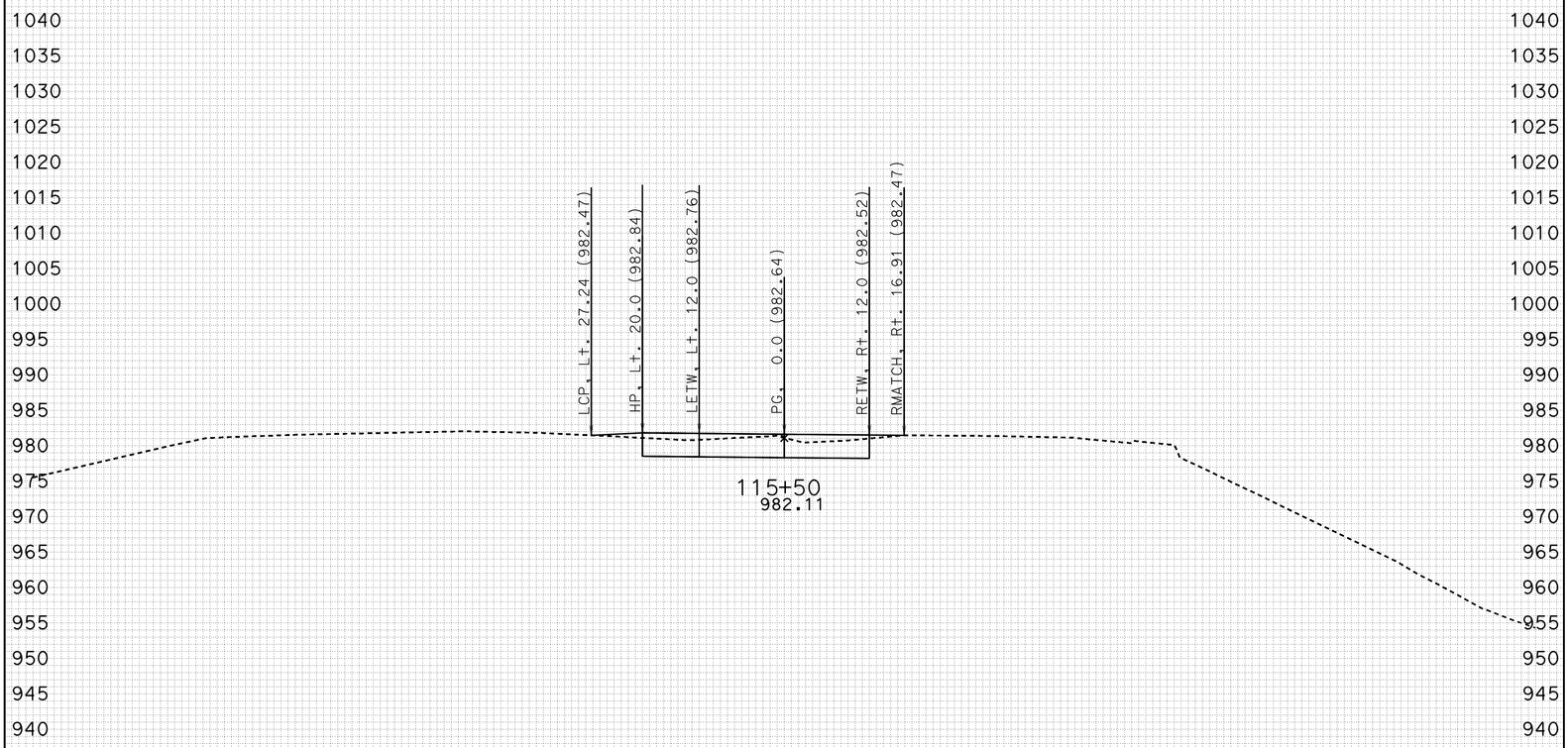

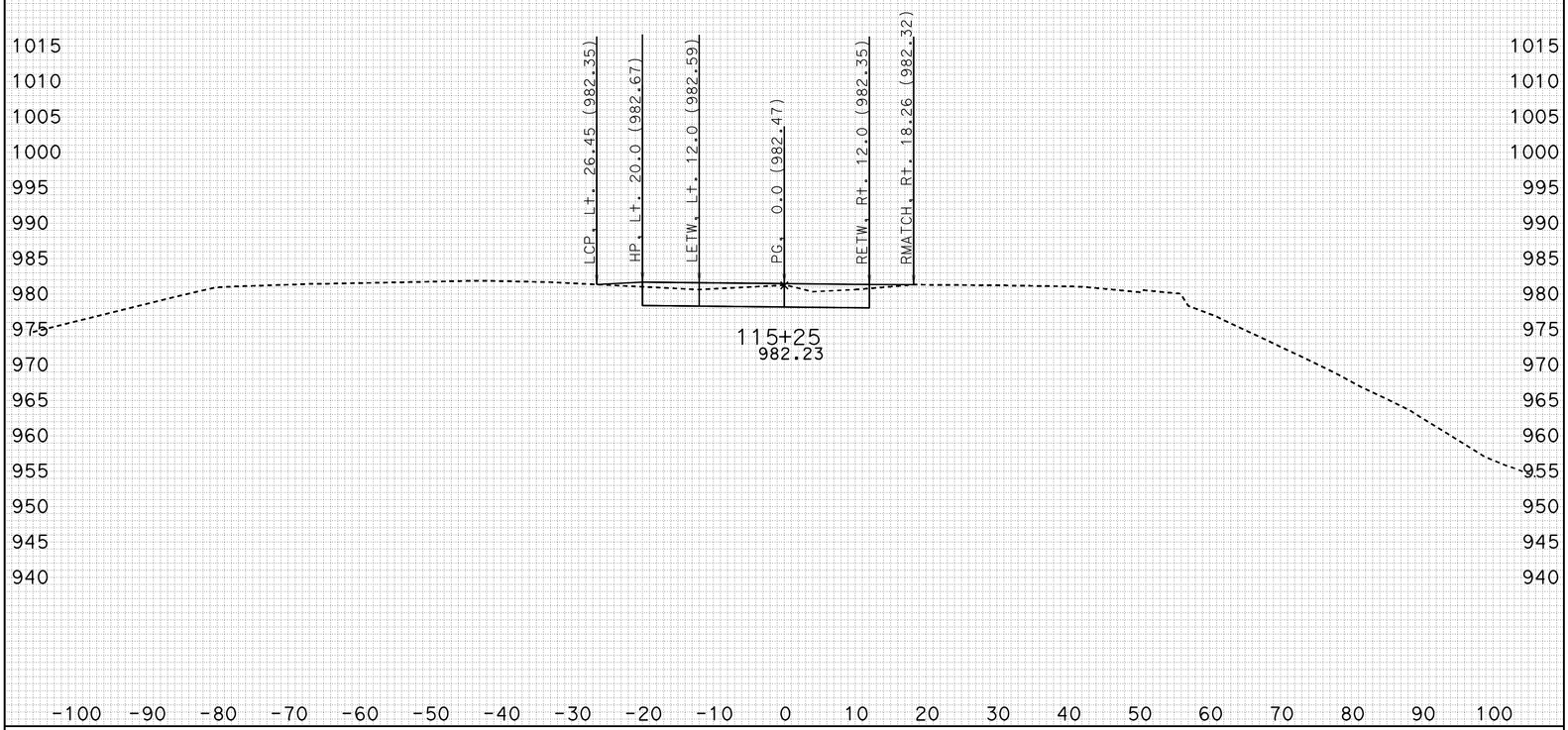

-100 -90 -80 -70 -60 -50 -40 -30 -20 -10 0 10 20 30 40 50 60 70 80 90 100

CREATED BY: J.BAUTISTA DATE: 1/19/2012 ALL DIMENSIONS ARE FEET

KC Project: DETOUR5 File: D:\UserData\Route 46 WI\DETOUR5\EAR\XS\detour5_sub.ear

PROJECT ID: SLO-46
CONTRACT: 05-330771
DIST/CO/RTE/PM: 05-SLO-46-40.7/46.3

SCALE: 1" = 10' Horiz.
1" = 10' Vert.

DETOUR 5
CROSS SECTIONS
SHEET 23 OF 36

FOR EARTHWORK DEVELOPMENT ONLY



-100 -90 -80 -70 -60 -50 -40 -30 -20 -10 0 10 20 30 40 50 60 70 80 90 100

CREATED BY: J.BAUTISTA DATE: 1/19/2012 ALL DIMENSIONS ARE FEET

KC Project: DETOUR5 File: D:\UserData\Route 46 WII\DETOUR5\EAR\XS\detour5_sub.ear

PROJECT ID: SLO-46
CONTRACT: 05-330771
DIST/CO/RTE/PM: 05-SLO-46-40.7/46.3

SCALE: 1" = 10' Horiz.
1" = 10' Vert.

DETOUR 5
CROSS SECTIONS
SHEET 24 OF 36

FOR EARTHWORK DEVELOPMENT ONLY

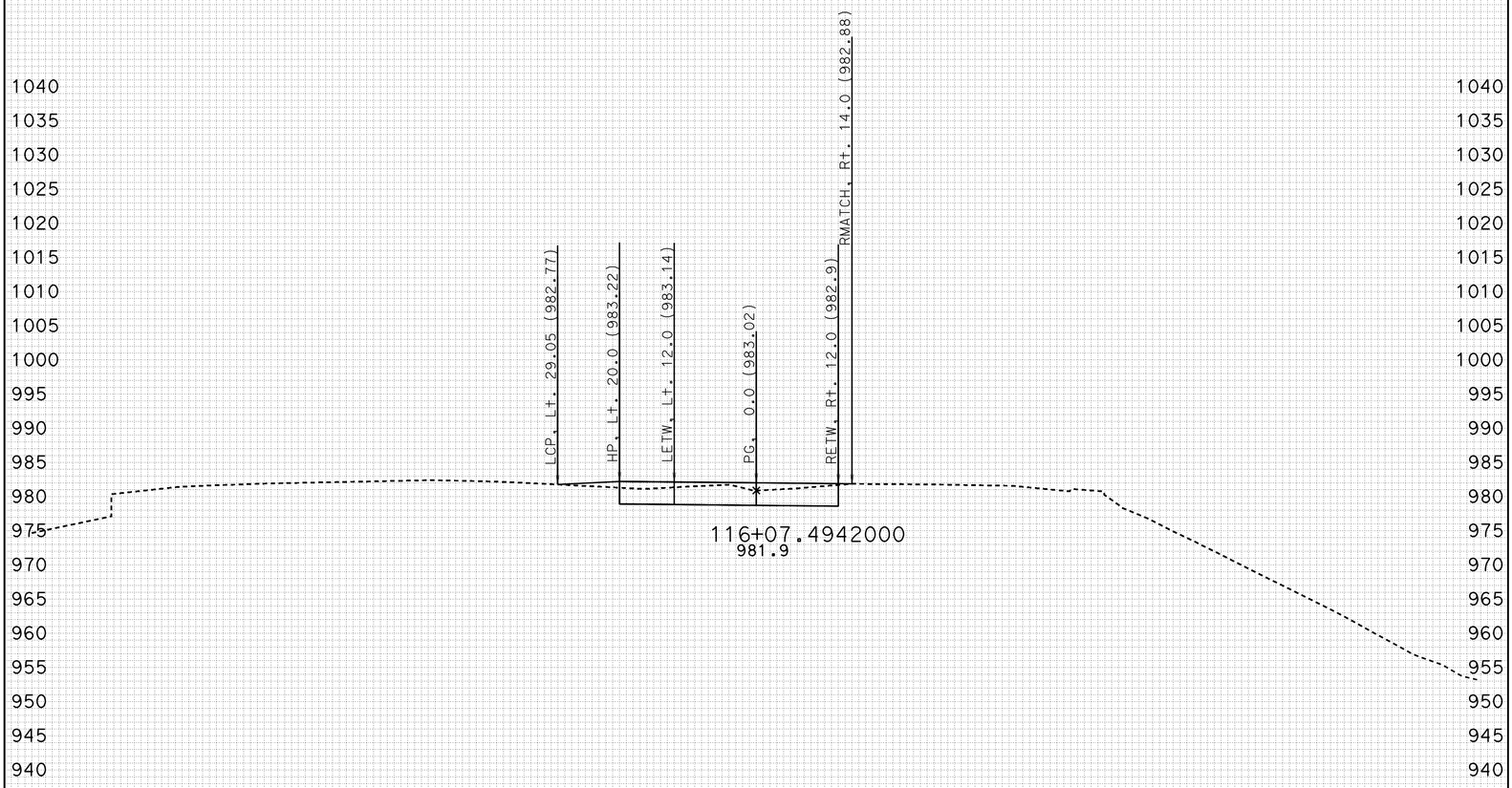

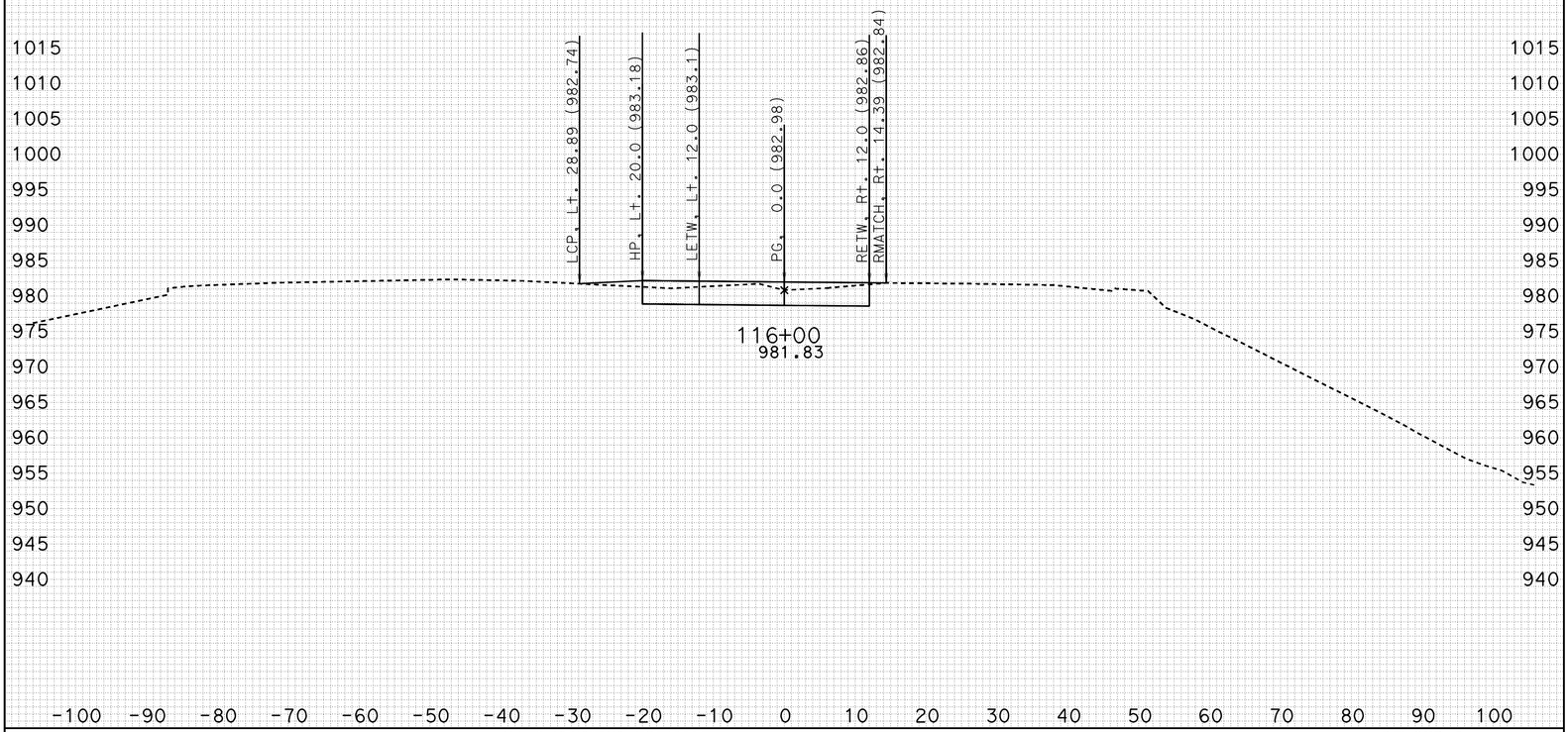

CREATED BY: J.BAUTISTA DATE: 1/19/2012 ALL DIMENSIONS ARE FEET

KC Project: DETOUR5 File: D:\UserData\Route 46 WI\DETOUR5\EAR\XS\detour5_sub.ear

PROJECT ID: SLO-46
CONTRACT: 05-330771
DIST/CO/RTE/PM: 05-SLO-46-40.7/46.3

SCALE: 1" = 10' Horiz.
1" = 10' Vert.

DETOUR 5
CROSS SECTIONS
SHEET 25 OF 36

FOR EARTHWORK DEVELOPMENT ONLY

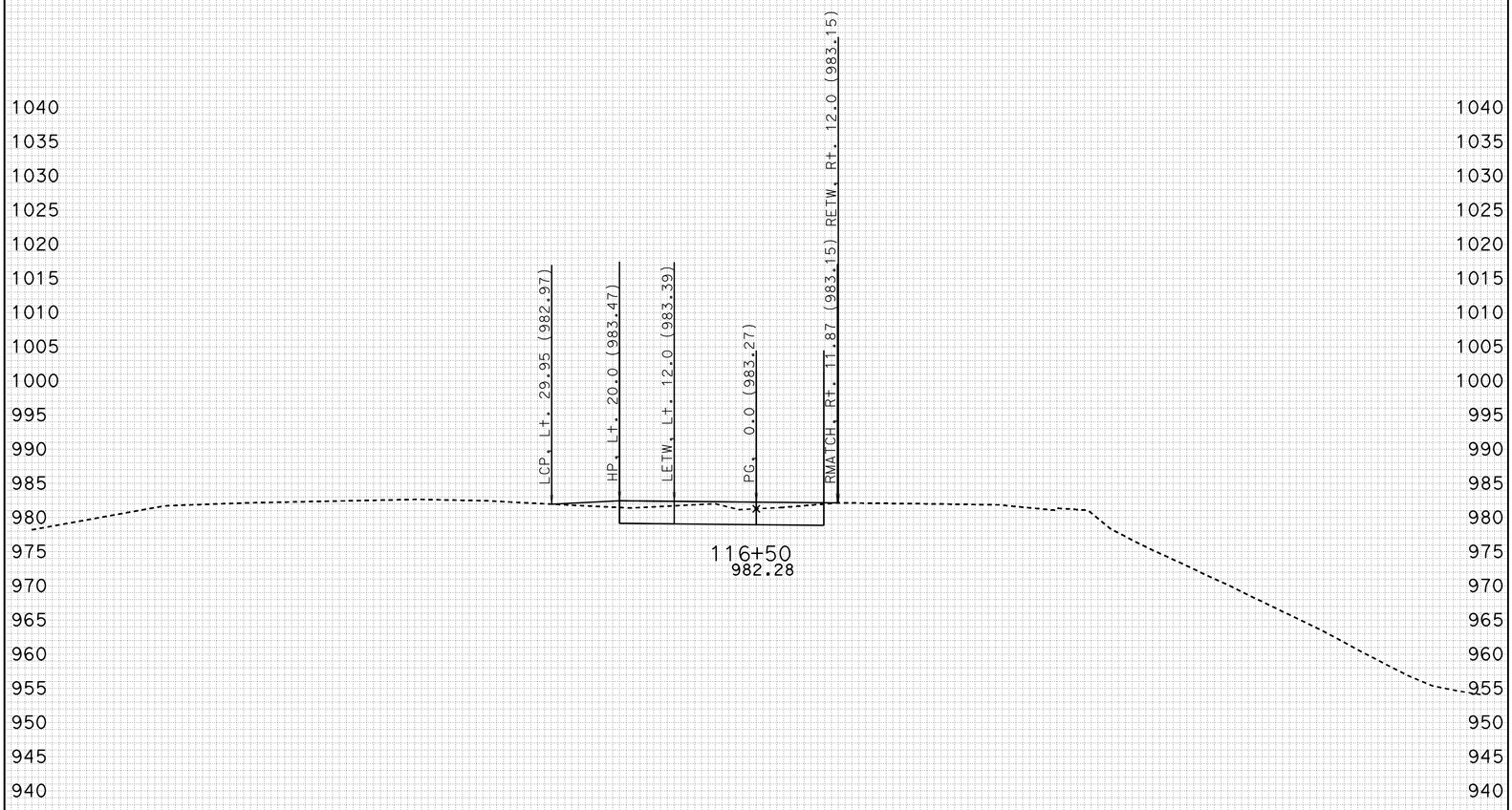

CREATED BY: J.BAUTISTA DATE: 1/19/2012 ALL DIMENSIONS ARE FEET

KC Project: DETOUR5 File: D:\UserData\Route 46 WII\DETOUR5\EAR\XS\detour5_sub.ear

PROJECT ID: SLO-46
CONTRACT: 05-330771
DIST/CO/RTE/PM: 05-SLO-46-40.7/46.3

SCALE: 1" = 10' Horiz.
1" = 10' Vert.

DETOUR 5
CROSS SECTIONS
SHEET 26 OF 36

FOR EARTHWORK DEVELOPMENT ONLY

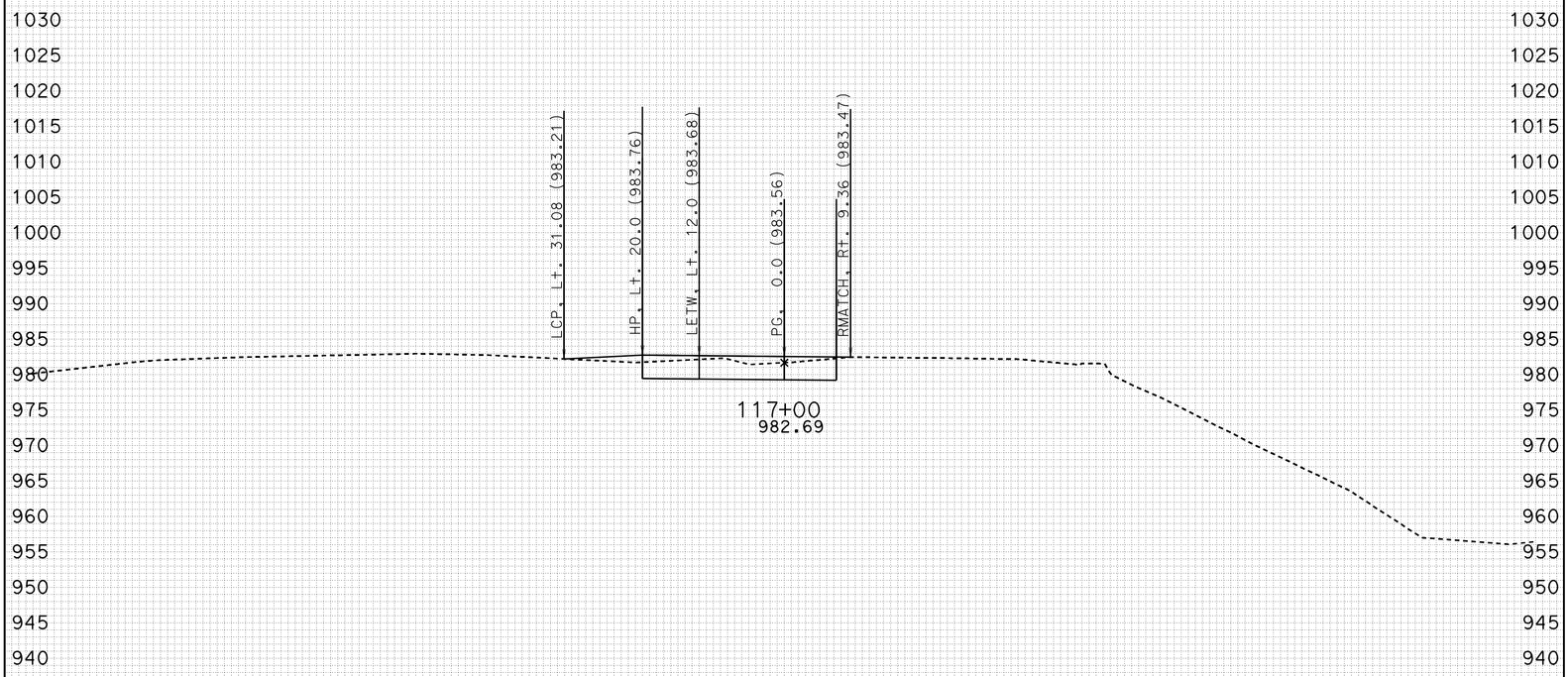

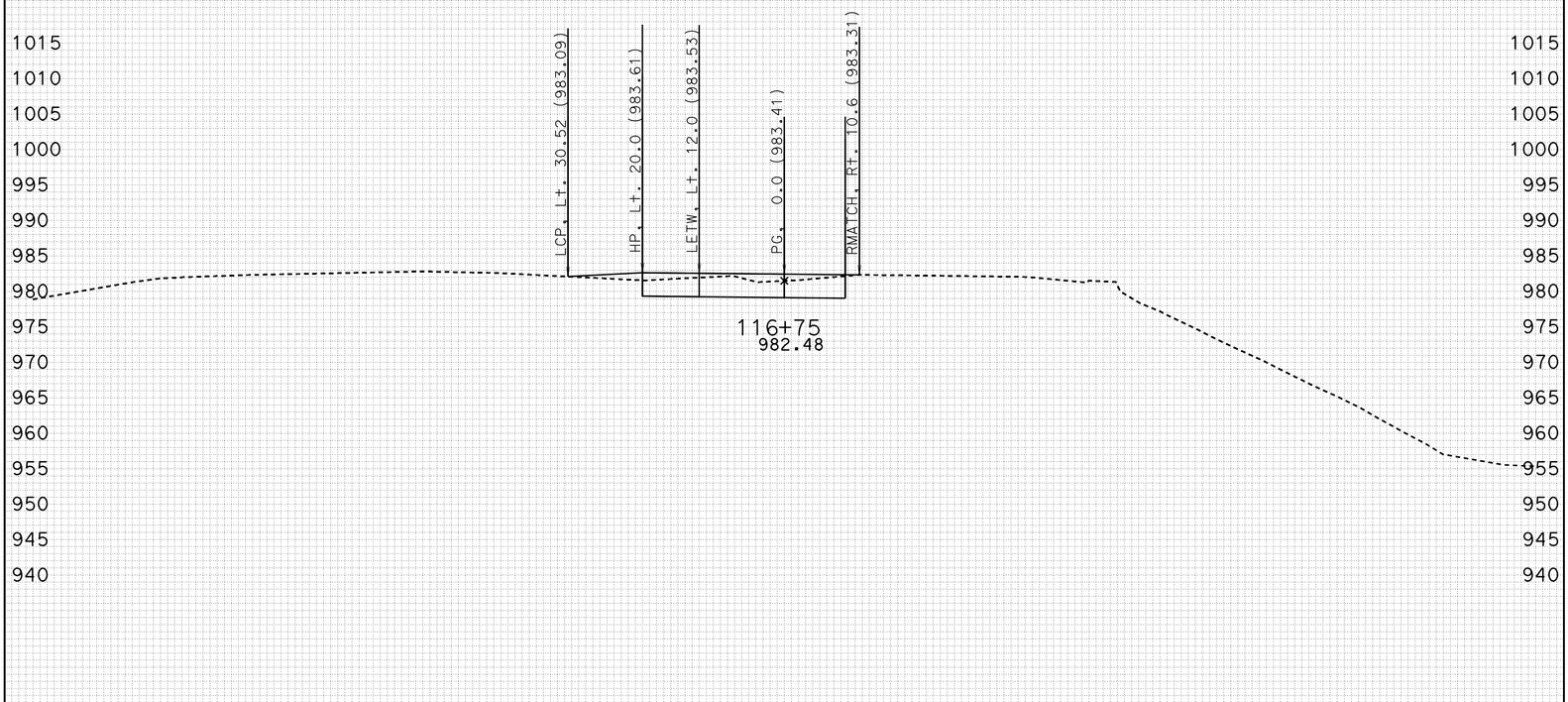

-100 -90 -80 -70 -60 -50 -40 -30 -20 -10 0 10 20 30 40 50 60 70 80 90 100

CREATED BY: J.BAUTISTA DATE: 1/19/2012 ALL DIMENSIONS ARE FEET

KC Project: DETOUR5 File: D:\UserData\Route 46 WI\DETOUR5\EAR\XS\detour5_sub.ear

PROJECT ID: SLO-46
CONTRACT: 05-330771
DIST/CO/RTE/PM: 05-SLO-46-40.7/46.3

SCALE: 1" = 10' Horiz.
1" = 10' Vert.

DETOUR 5
CROSS SECTIONS
SHEET 27 OF 36

FOR EARTHWORK DEVELOPMENT ONLY

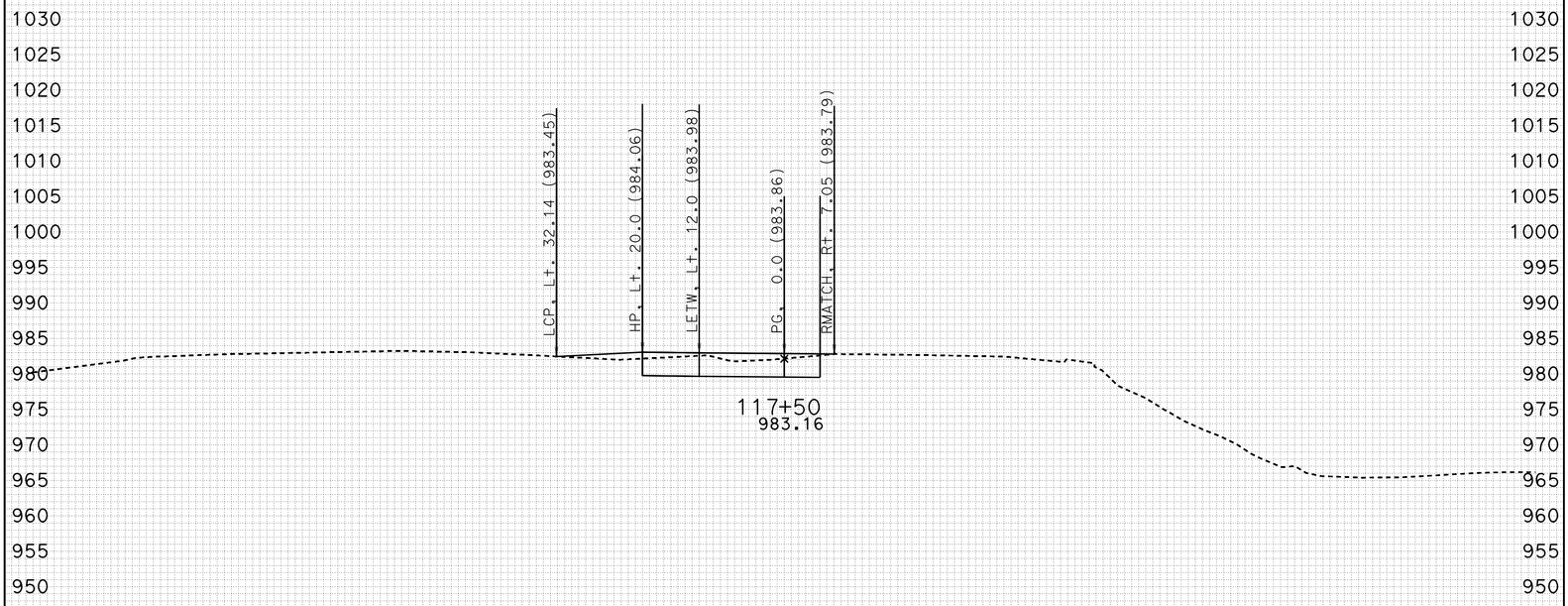

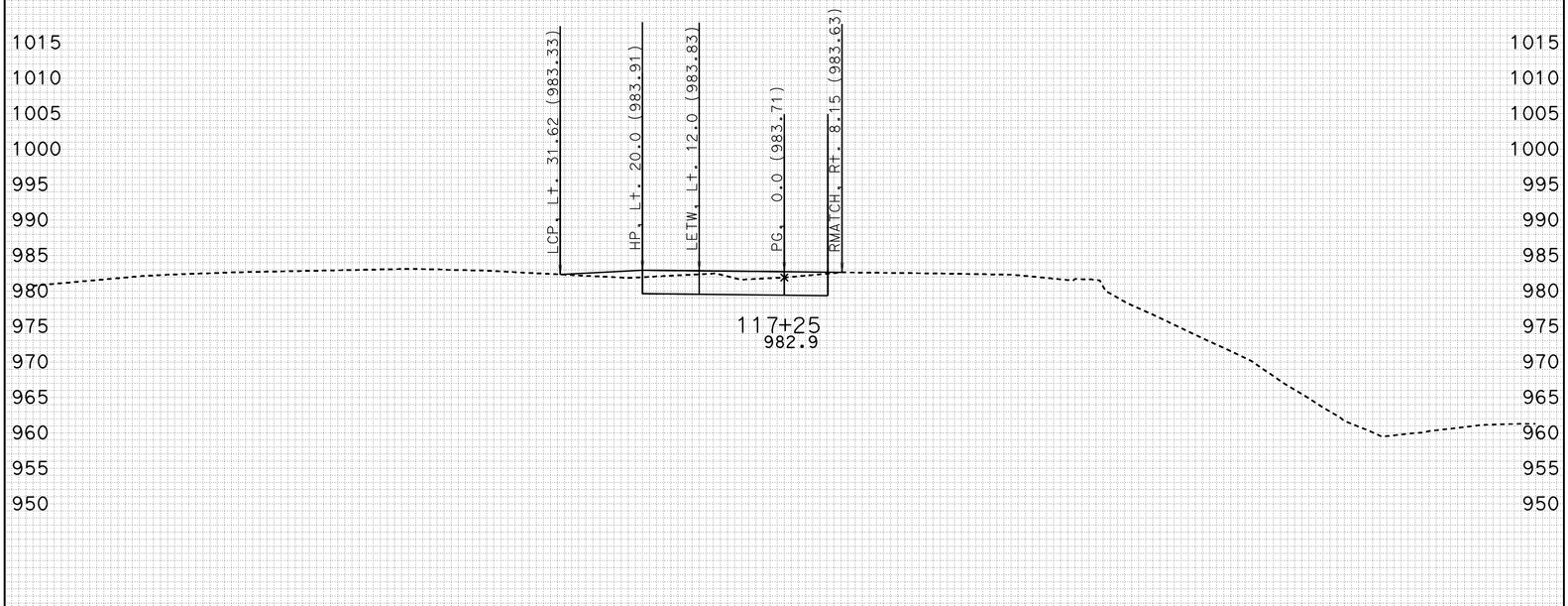

-100 -90 -80 -70 -60 -50 -40 -30 -20 -10 0 10 20 30 40 50 60 70 80 90 100

CREATED BY: J.BAUTISTA DATE: 1/19/2012 ALL DIMENSIONS ARE FEET

KC Project: DETOUR5 File: D:\UserData\Route 46 WII\DETOUR5\EAR\XS\detour5_sub.ear

PROJECT ID: SLO-46
CONTRACT: 05-330771
DIST/CO/RTE/PM: 05-SLO-46-40.7/46.3

SCALE: 1" = 10' Horiz.
1" = 10' Vert.

DETOUR 5
CROSS SECTIONS
SHEET 28 OF 36

FOR EARTHWORK DEVELOPMENT ONLY

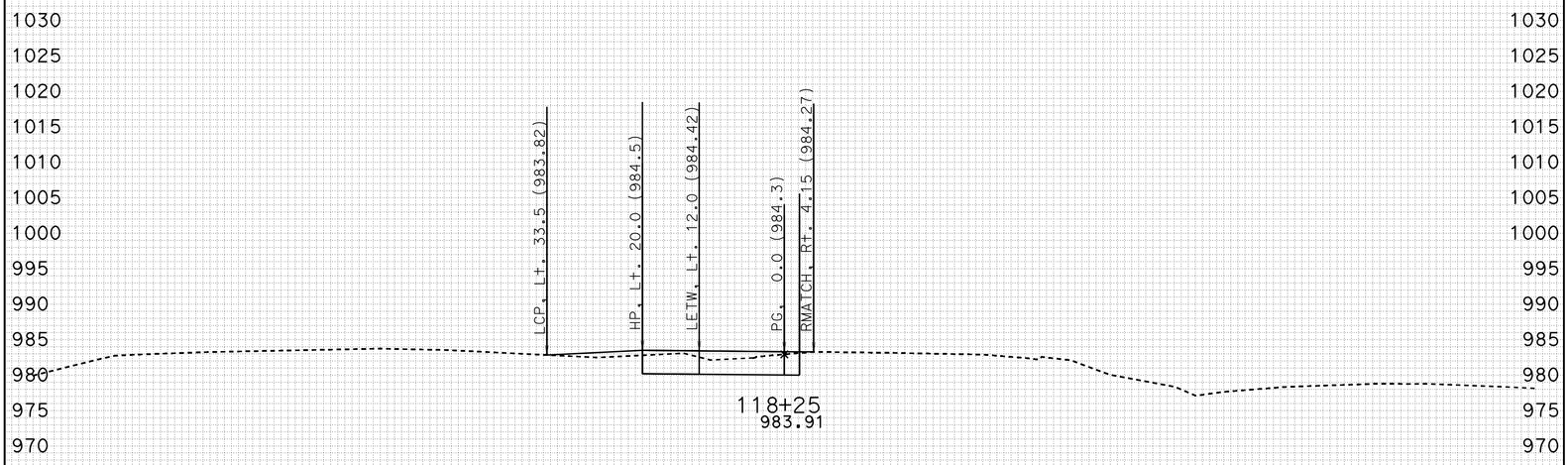

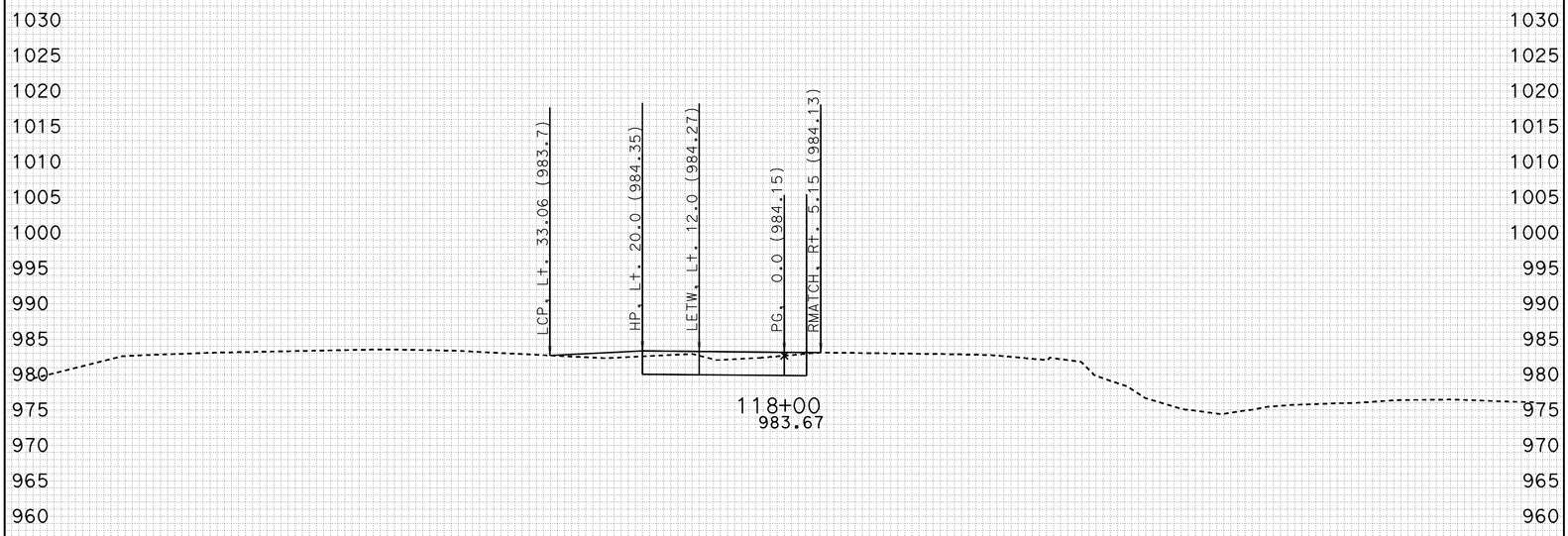

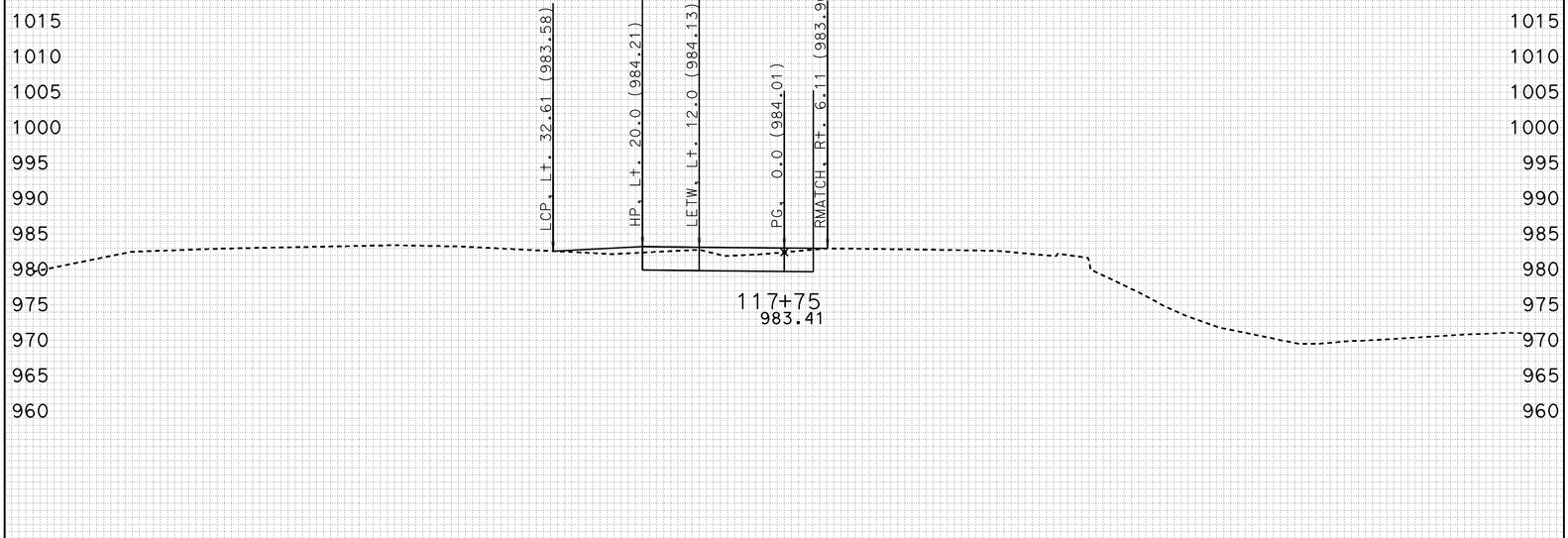

-100 -90 -80 -70 -60 -50 -40 -30 -20 -10 0 10 20 30 40 50 60 70 80 90 100

CREATED BY: J.BAUTISTA DATE: 1/19/2012 ALL DIMENSIONS ARE FEET

KC Project: DETOUR5 File: D:\UserData\Route 46 WII\DETOUR5\EAR\XS\detour5_sub.ear

PROJECT ID: SLO-46
CONTRACT: 05-330771
DIST/CO/RTE/PM: 05-SLO-46-40.7/46.3

SCALE: 1" = 10' Horiz.
1" = 10' Vert.

DETOUR 5
CROSS SECTIONS
SHEET 29 OF 36

FOR EARTHWORK DEVELOPMENT ONLY

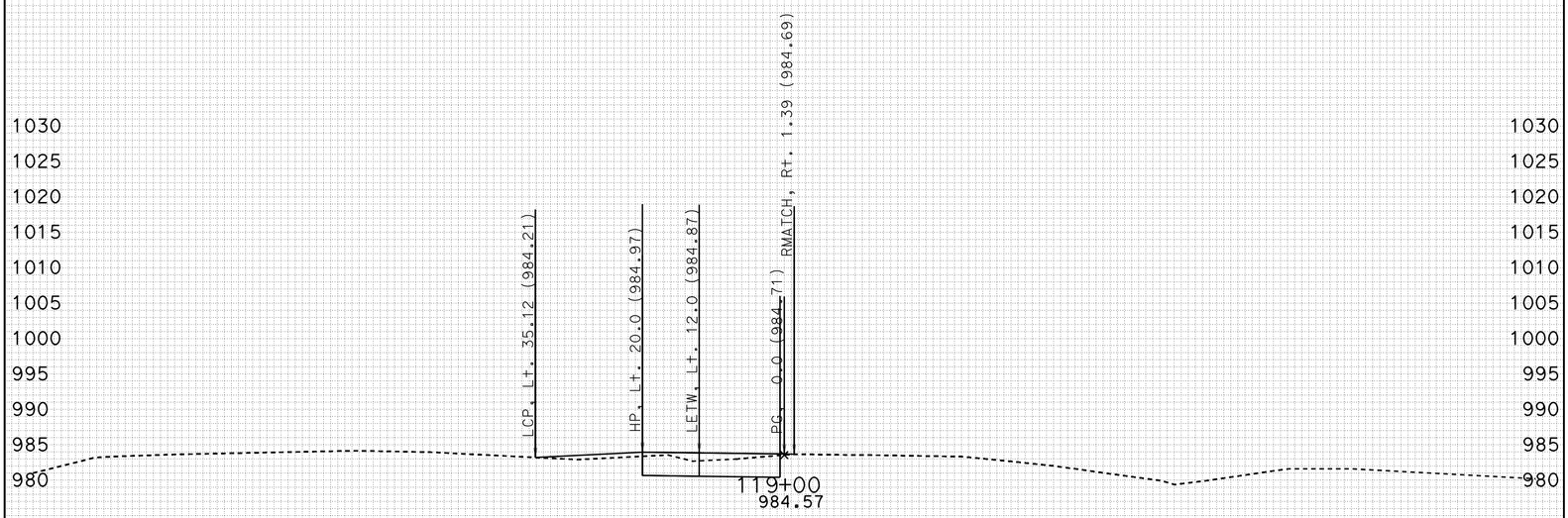

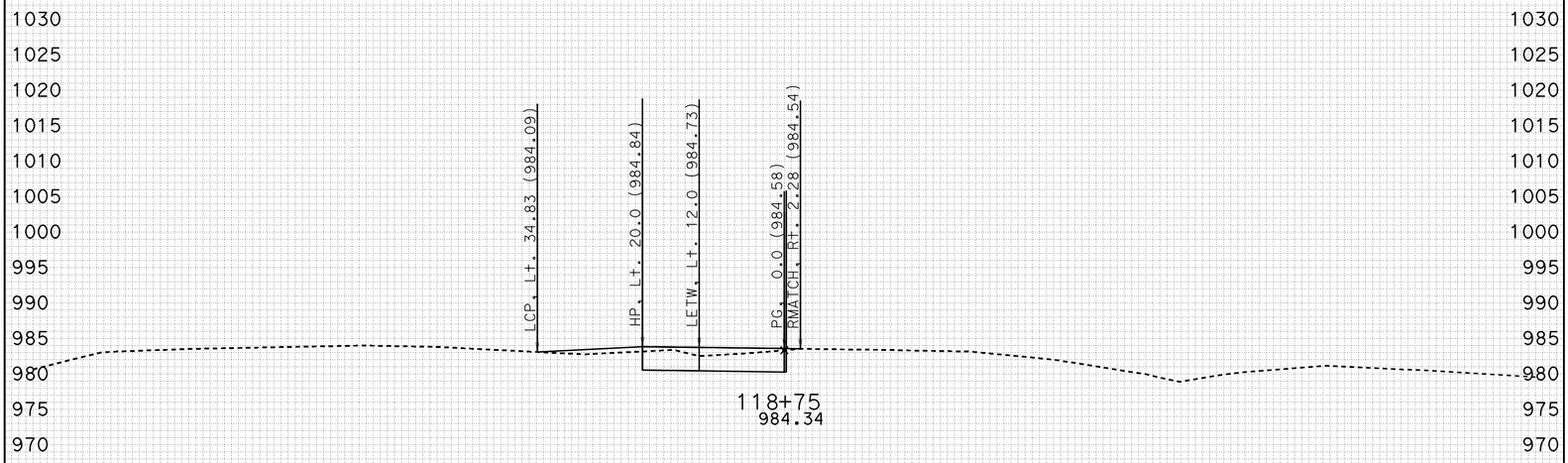

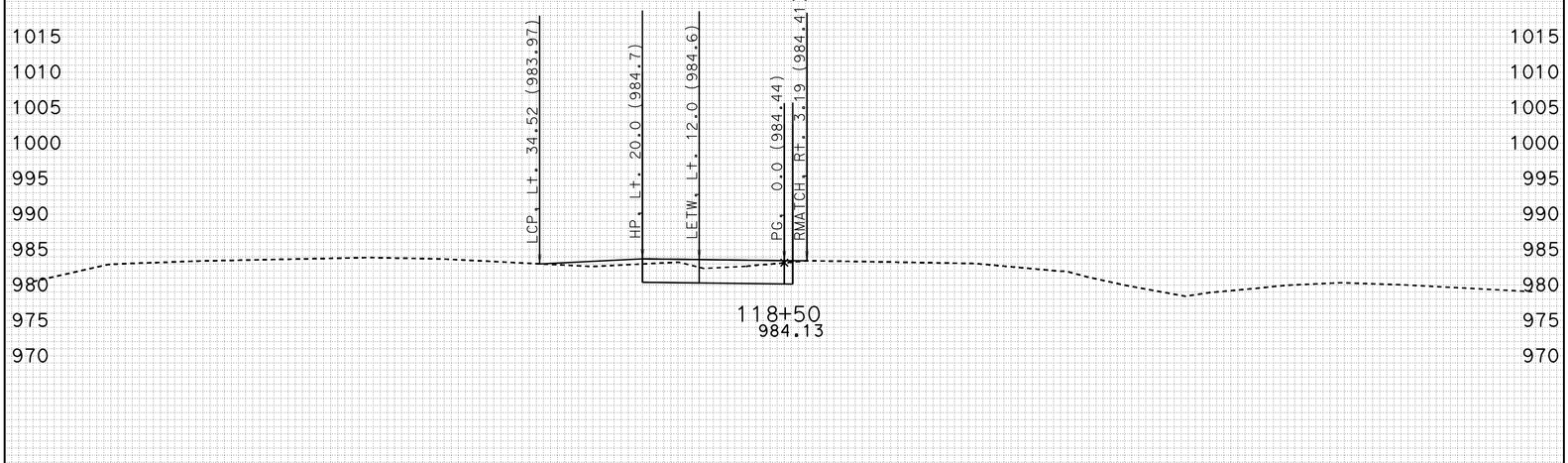

FOR EARTHWORK DEVELOPMENT ONLY

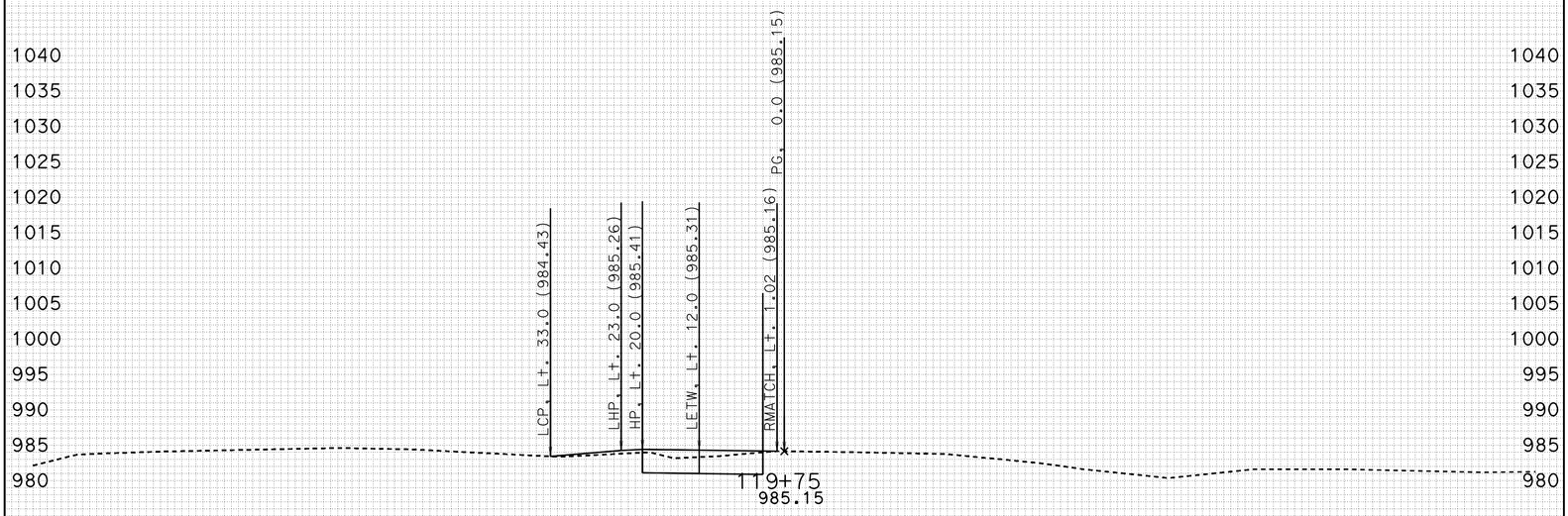

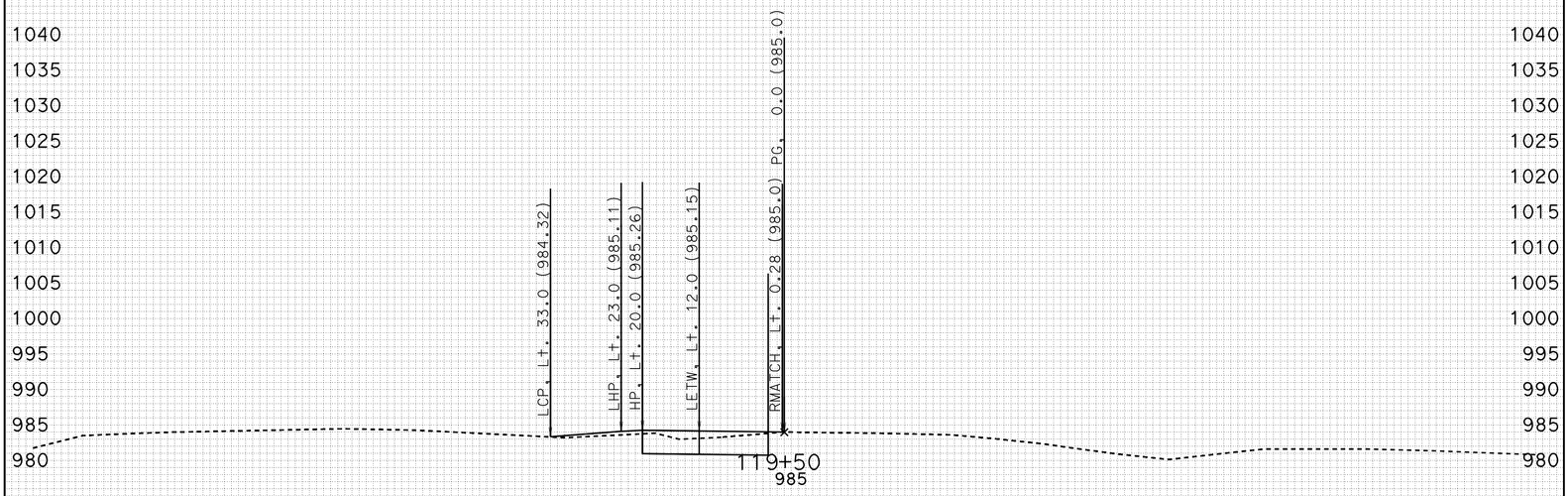

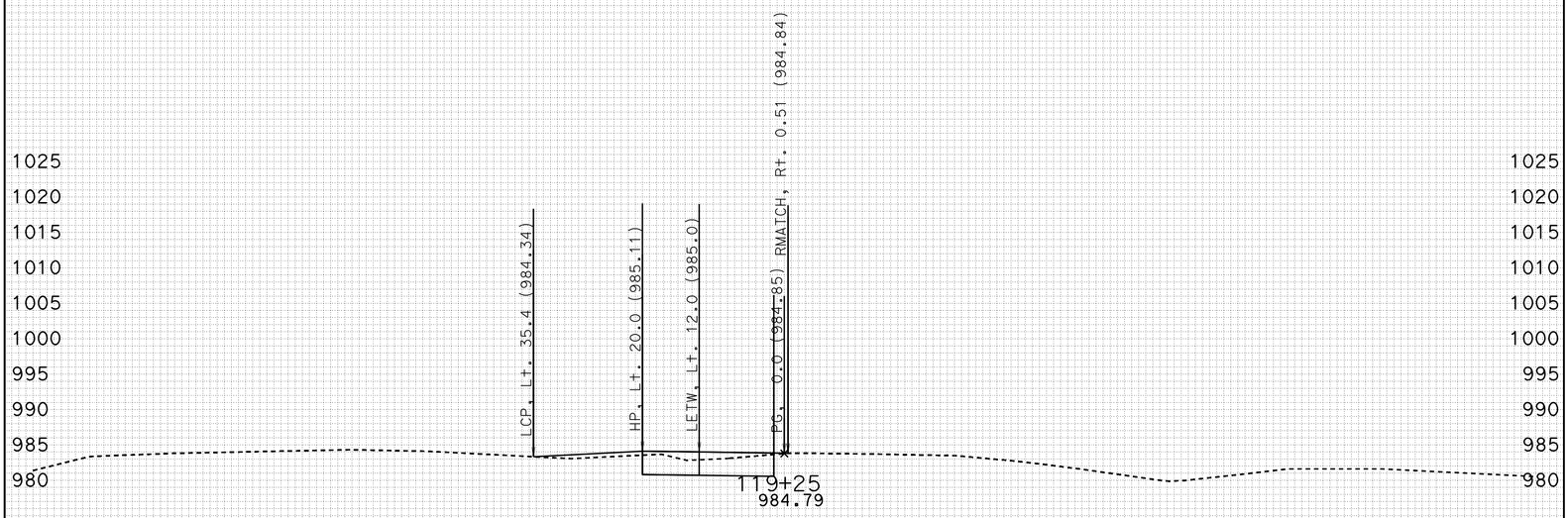

-100 -90 -80 -70 -60 -50 -40 -30 -20 -10 0 10 20 30 40 50 60 70 80 90 100

CREATED BY: J.BAUTISTA DATE: 1/19/2012 ALL DIMENSIONS ARE FEET

KC Project: DETOUR5 File: D:\UserData\Route 46 WII\DETOUR5\EAR\XS\detour5_sub.ear

PROJECT ID: SLO-46
CONTRACT: 05-330771
DIST/CO/RTE/PM: 05-SLO-46-40.7/46.3

SCALE: 1" = 10' Horiz.
1" = 10' Vert.

DETOUR 5
CROSS SECTIONS
SHEET 31 OF 36

FOR EARTHWORK DEVELOPMENT ONLY

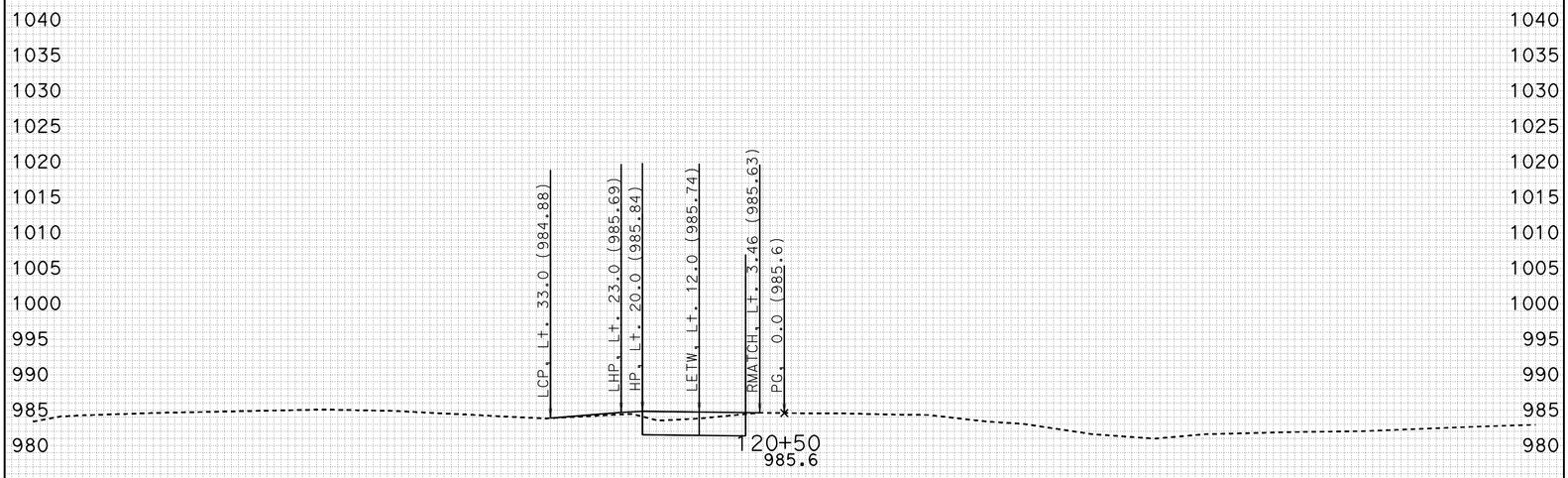

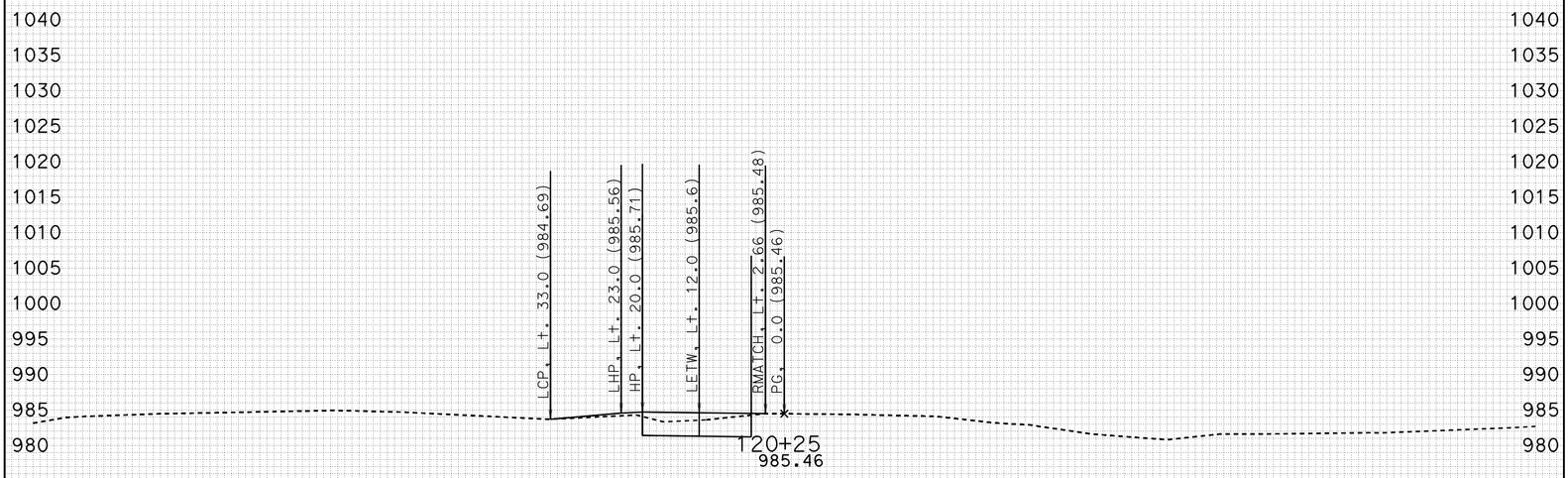

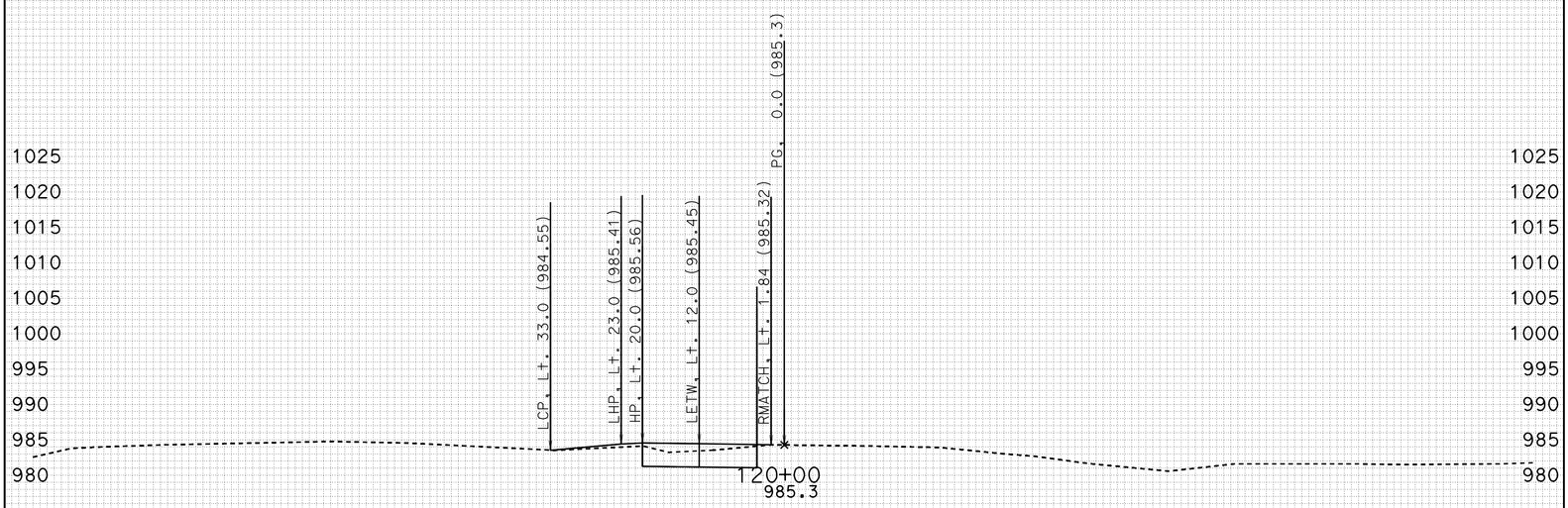

-100 -90 -80 -70 -60 -50 -40 -30 -20 -10 0 10 20 30 40 50 60 70 80 90 100

CREATED BY: J.BAUTISTA DATE: 1/19/2012 ALL DIMENSIONS ARE FEET

KC Project: DETOUR5 File: D:\UserData\Route 46 WII\DETOUR5\EAR\XS\detour5_sub.ear

PROJECT ID: SLO-46
CONTRACT: 05-330771
DIST/CO/RTE/PM: 05-SLO-46-40.7/46.3

SCALE: 1" = 10' Horiz.
1" = 10' Vert.

DETOUR 5
CROSS SECTIONS
SHEET 32 OF 36

FOR EARTHWORK DEVELOPMENT ONLY

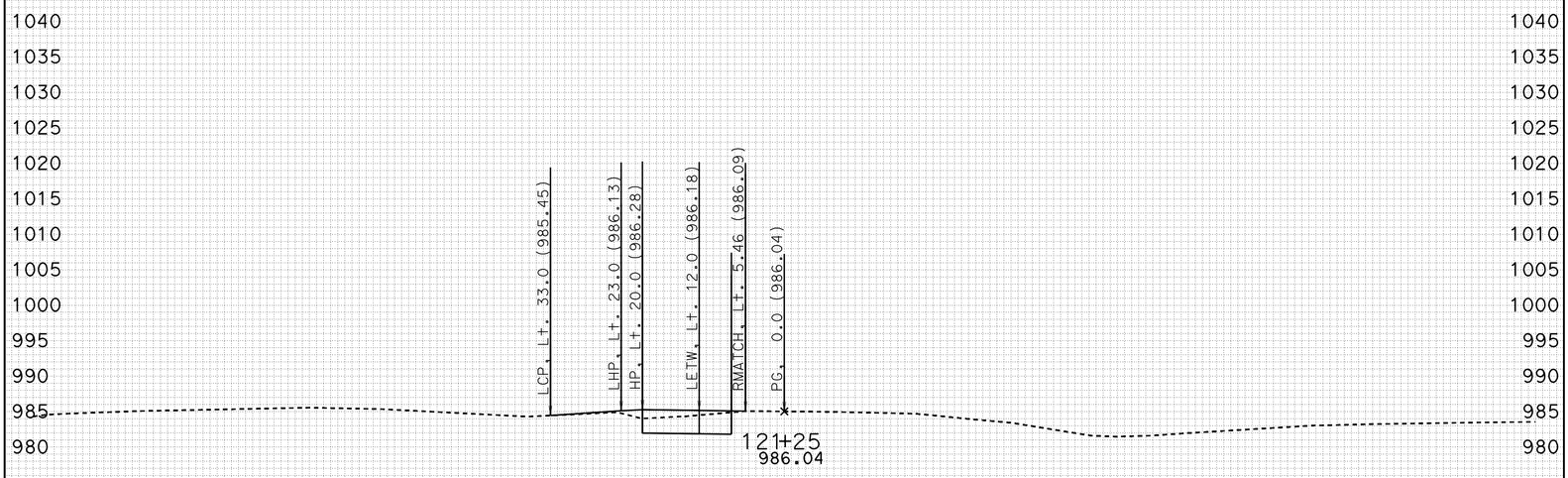

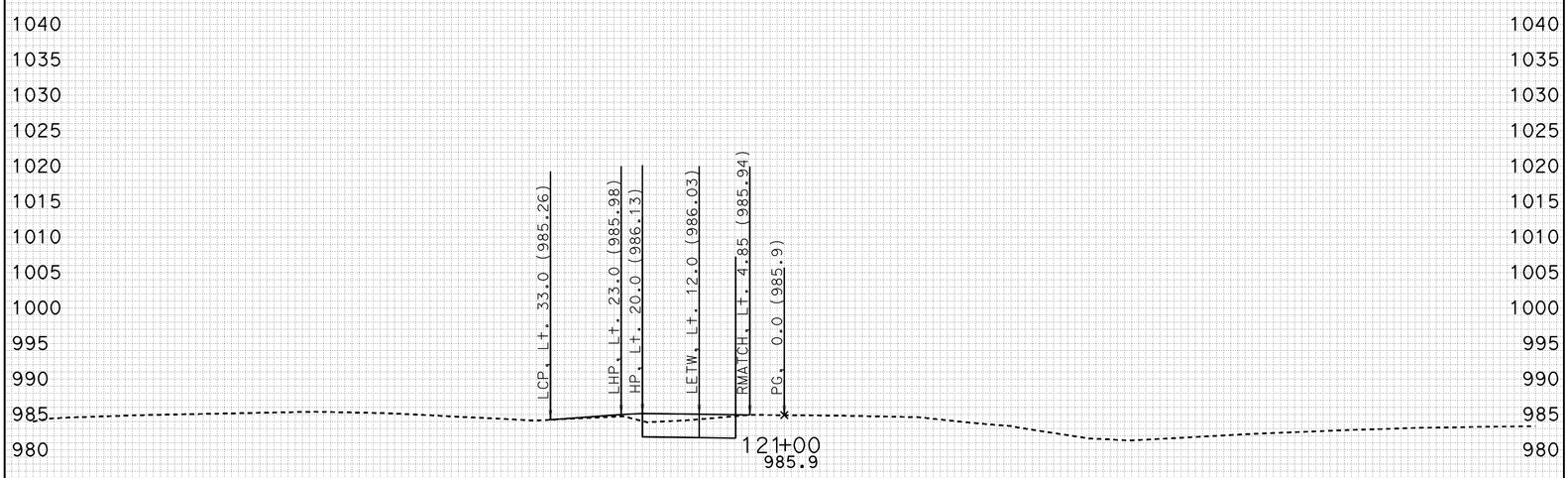

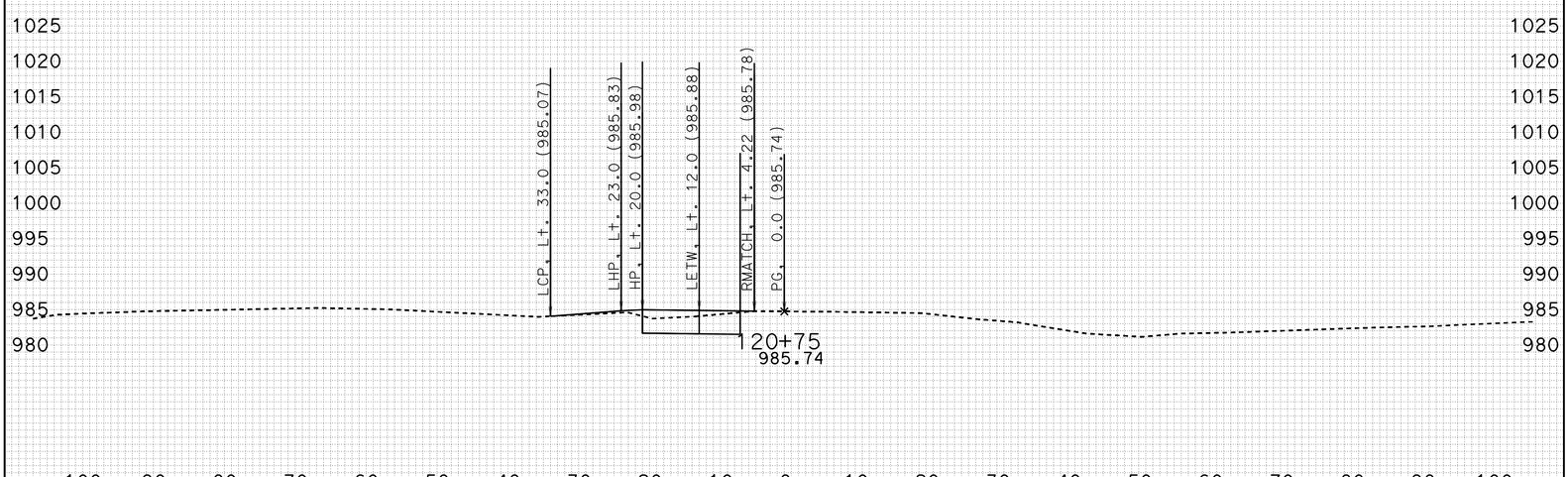

-100 -90 -80 -70 -60 -50 -40 -30 -20 -10 0 10 20 30 40 50 60 70 80 90 100

CREATED BY: J.BAUTISTA DATE: 1/19/2012 ALL DIMENSIONS ARE FEET

KC Project: DETOUR5 File: D:\UserData\Route 46 WI\DETOUR5\EAR\XS\detour5_sub.ear

PROJECT ID: SLO-46
CONTRACT: 05-330771
DIST/CO/RTE/PM: 05-SLO-46-40.7/46.3

SCALE: 1" = 10' Horiz.
1" = 10' Vert.

DETOUR 5
CROSS SECTIONS
SHEET 33 OF 36

FOR EARTHWORK DEVELOPMENT ONLY

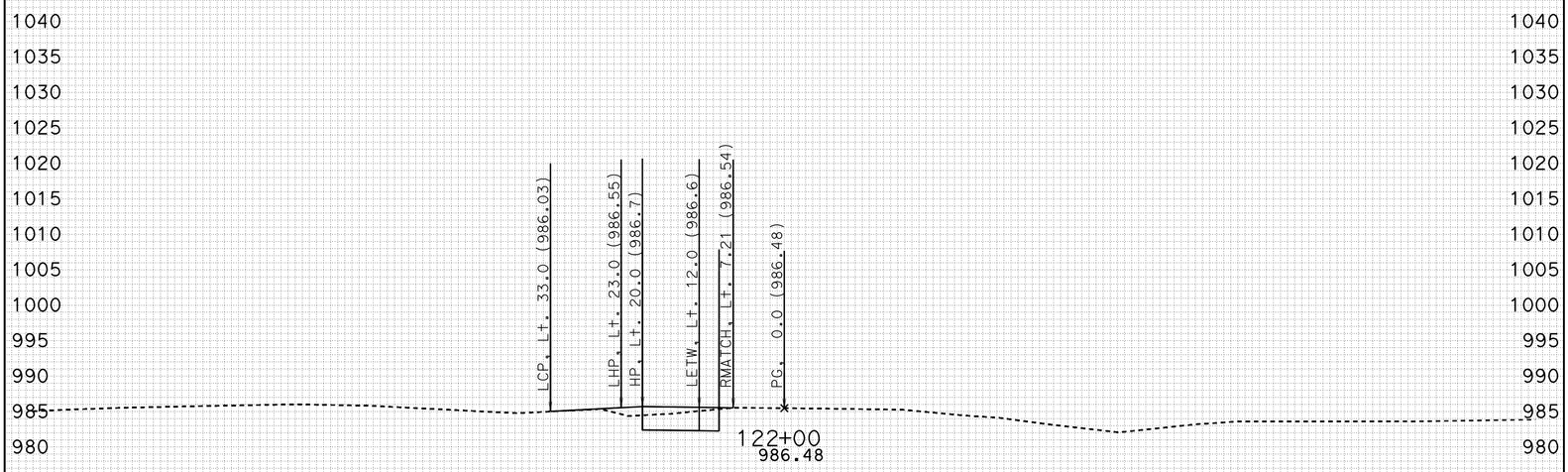

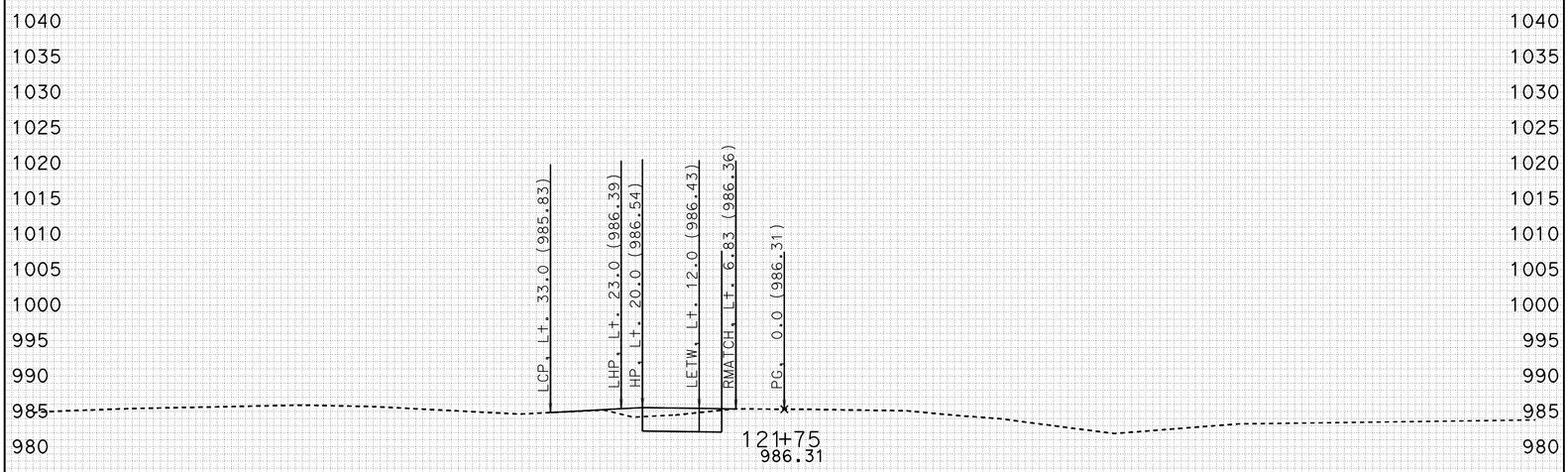

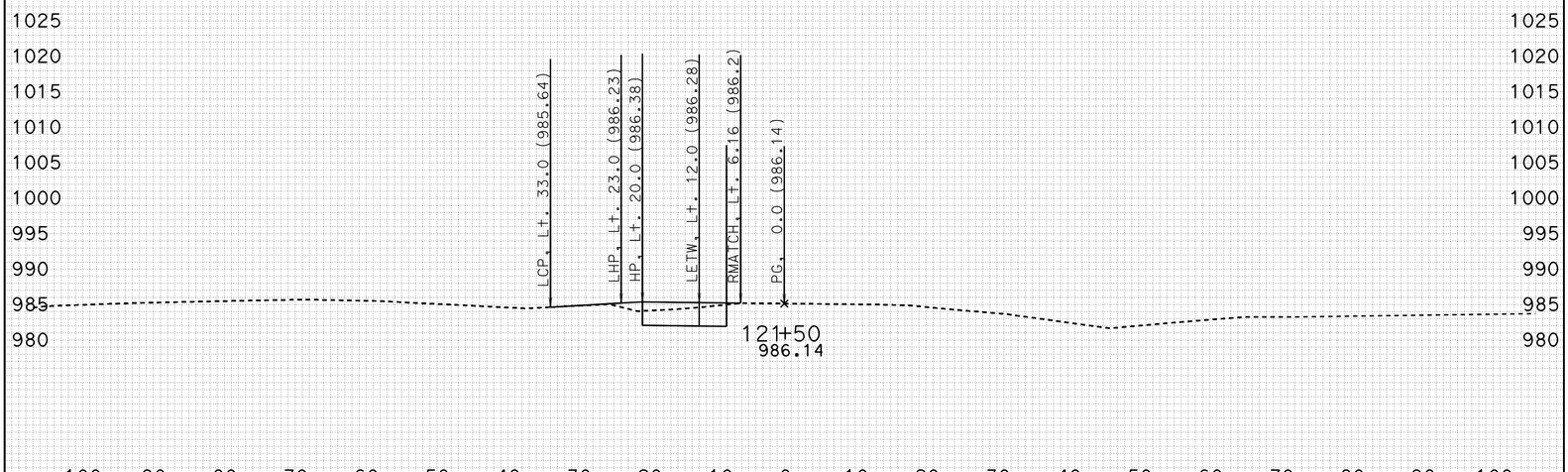

-100 -90 -80 -70 -60 -50 -40 -30 -20 -10 0 10 20 30 40 50 60 70 80 90 100

CREATED BY: J.BAUTISTA DATE: 1/19/2012 ALL DIMENSIONS ARE FEET

KC Project: DETOUR5 File: D:\UserData\Route 46 WII\DETOUR5\EAR\XS\detour5_sub.ear

PROJECT ID: SLO-46
CONTRACT: 05-330771
DIST/CO/RTE/PM: 05-SLO-46-40.7/46.3

SCALE: 1" = 10' Horiz.
1" = 10' Vert.

DETOUR 5
CROSS SECTIONS
SHEET 34 OF 36

FOR EARTHWORK DEVELOPMENT ONLY

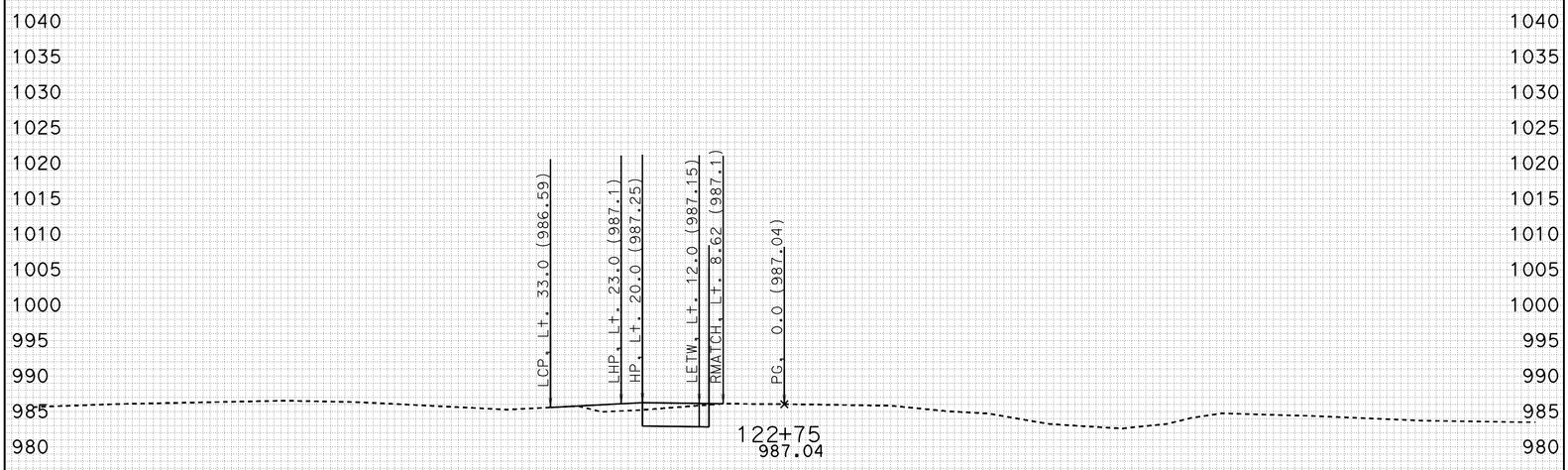

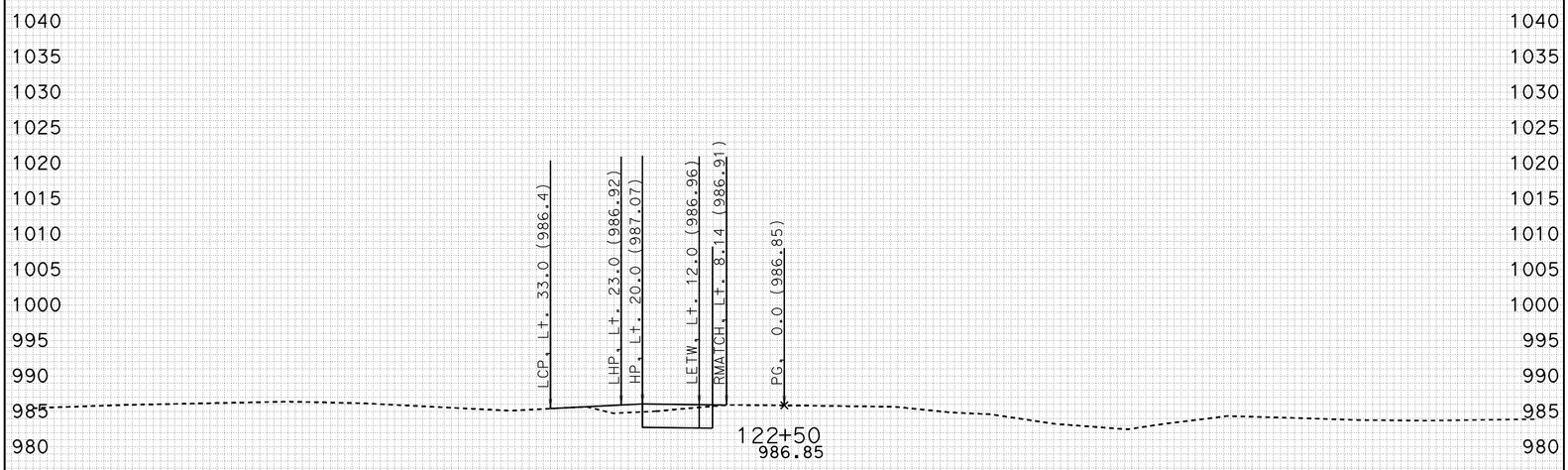

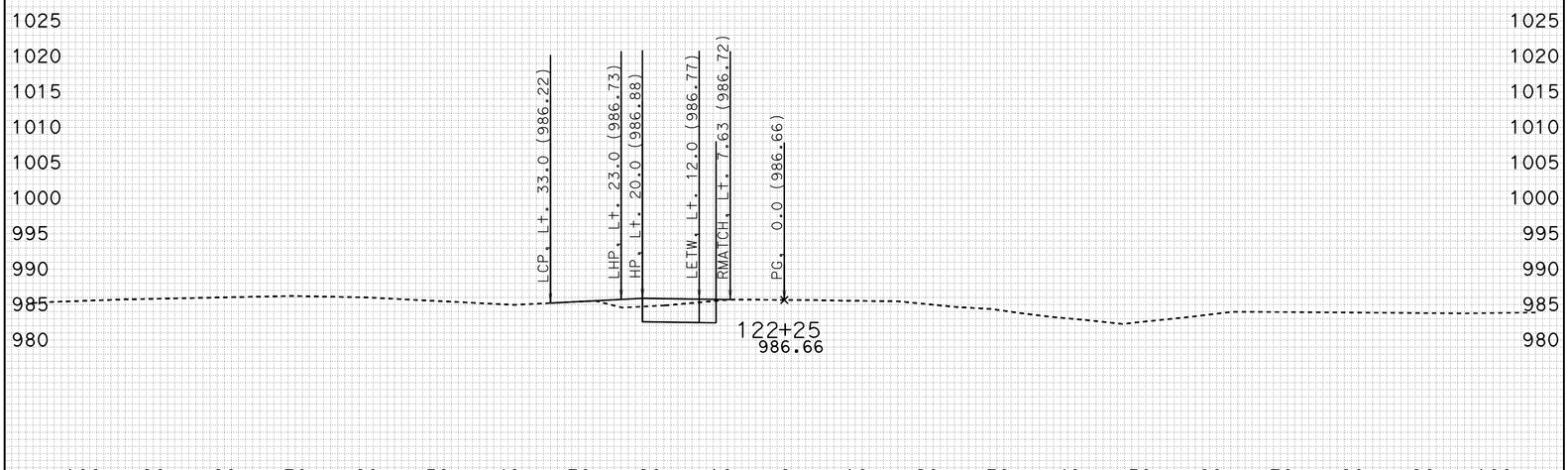

-100 -90 -80 -70 -60 -50 -40 -30 -20 -10 0 10 20 30 40 50 60 70 80 90 100

CREATED BY: J.BAUTISTA DATE: 1/19/2012 ALL DIMENSIONS ARE FEET

KC Project: DETOUR5 File: D:\UserData\Route 46 WI\DETOUR5\EAR\XS\detour5_sub.ear

PROJECT ID: SLO-46
CONTRACT: 05-330771
DIST/CO/RTE/PM: 05-SLO-46-40.7/46.3

SCALE: 1" = 10' Horiz.
1" = 10' Vert.

DETOUR 5
CROSS SECTIONS
SHEET 35 OF 36

FOR EARTHWORK DEVELOPMENT ONLY

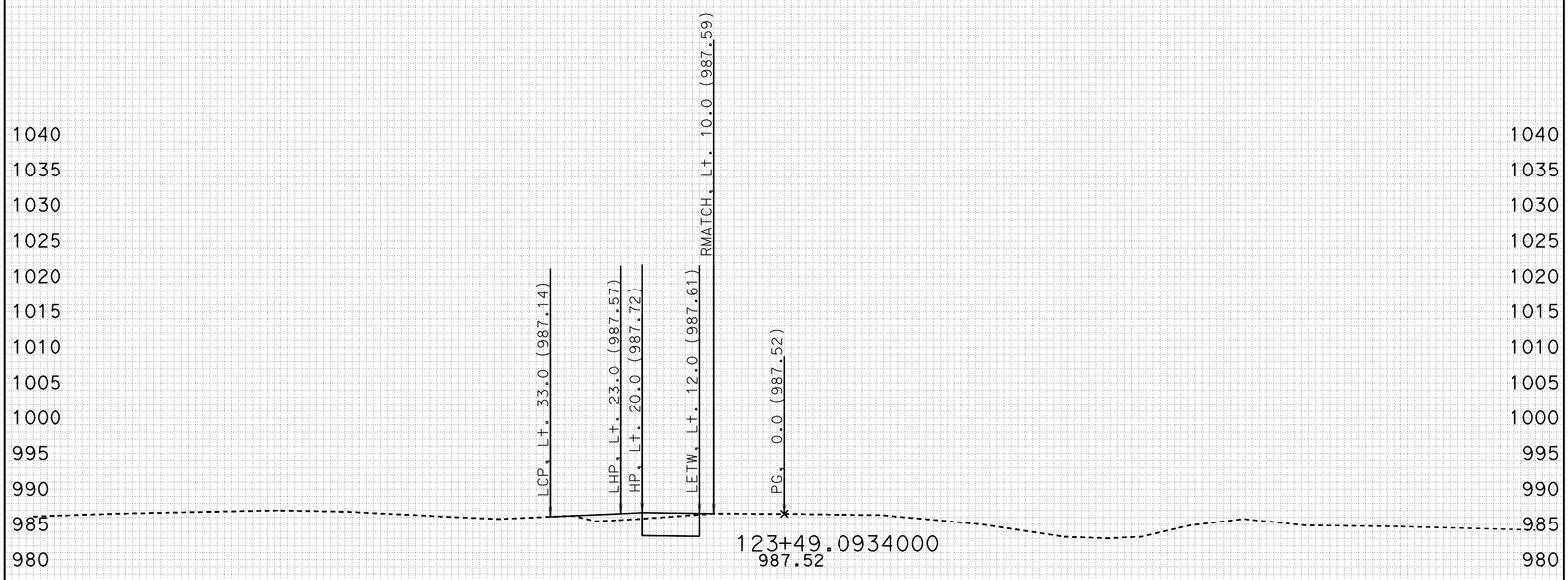

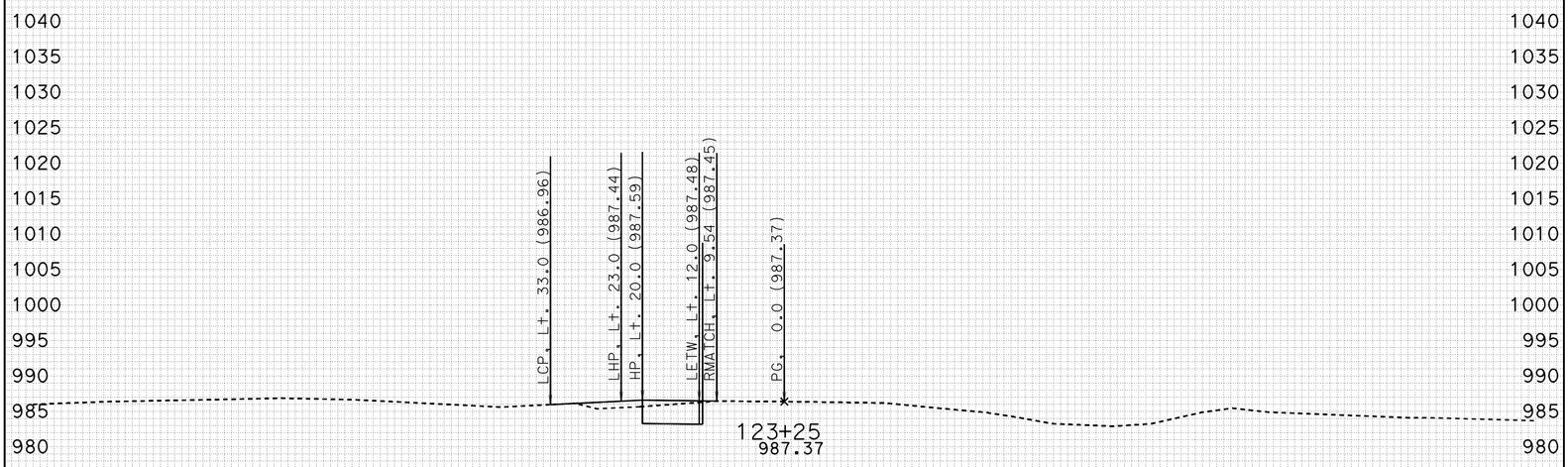

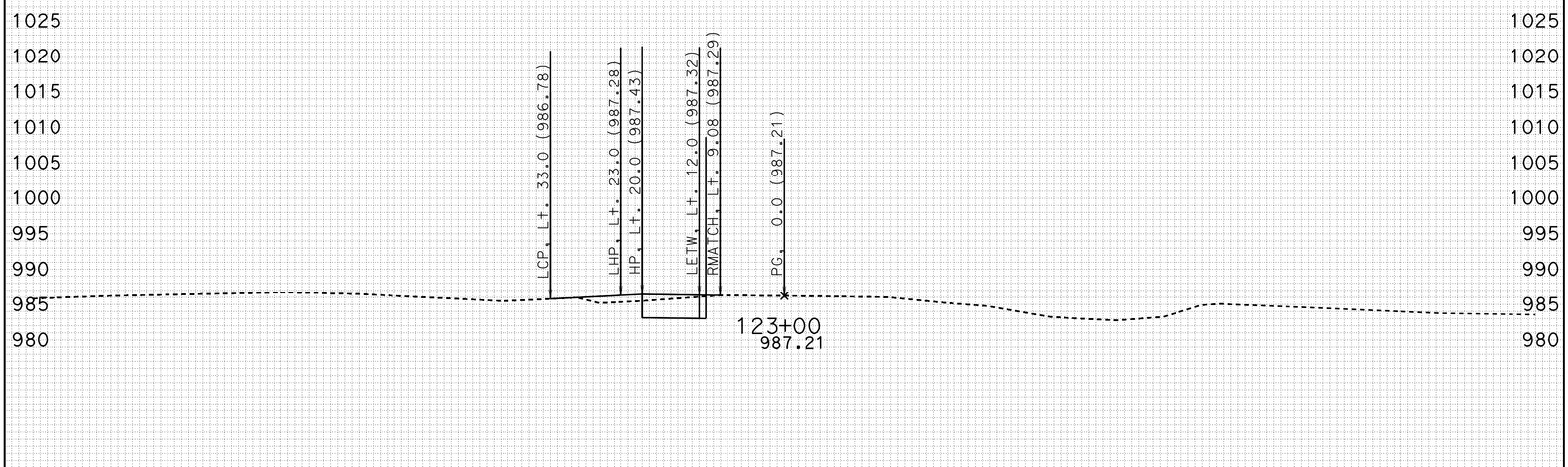

-100 -90 -80 -70 -60 -50 -40 -30 -20 -10 0 10 20 30 40 50 60 70 80 90 100

CREATED BY: J.BAUTISTA DATE: 1/19/2012 ALL DIMENSIONS ARE FEET

KC Project: DETOUR5 File: D:\UserData\Route 46 WII\DETOUR5\EAR\XS\detour5_sub.ear

PROJECT ID: SLO-46
CONTRACT: 05-330771
DIST/CO/RTE/PM: 05-SLO-46-40.7/46.3

SCALE: 1" = 10' Horiz.
1" = 10' Vert.

DETOUR 5
CROSS SECTIONS
SHEET 36 OF 36