# FOR EARTHWORK DEVELOPMENT ONLY




CREATED BY: J.BAUTISTA DATE: 1/19/2012 ALL DIMENSIONS ARE FEET

KC Project: ACCRD5 File: D:\UserData\Temp2\ACCRD5\EAR\XS\rd5fg.ear

PROJECT ID: SLO-46
CONTRACT: 05-330771
DIST/CO/RTE/PM: 05-SLO-46-40.7/46.3

SCALE: 1" = 20' Horiz.
1" = 20' Vert.

**ACCESS RD 5**
**CROSS SECTIONS**
SHEET 1 OF 24

# FOR EARTHWORK DEVELOPMENT ONLY

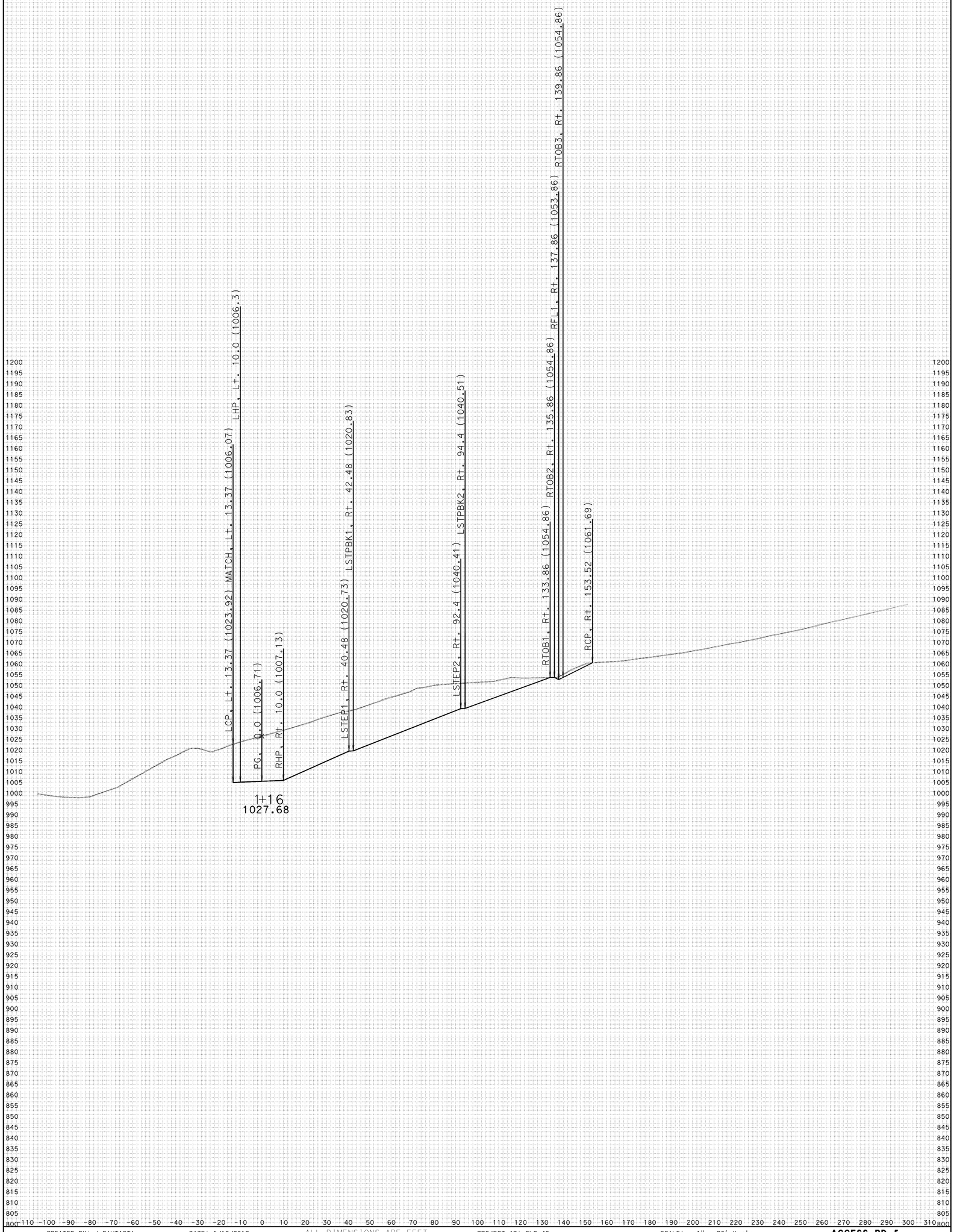


CREATED BY: J.BAUTISTA DATE: 1/19/2012 ALL DIMENSIONS ARE FEET

KC Project: ACCRD5 File: D:\UserData\Temp2\ACCRD5\EAR\XS\rd5fg.ear

PROJECT ID: SLO-46
CONTRACT: 05-330771
DIST/CO/RTE/PM: 05-SLO-46-40.7/46.3

SCALE: 1" = 20' Horiz.
1" = 20' Vert.

**ACCESS RD 5**
**CROSS SECTIONS**
SHEET 2 OF 24

# FOR EARTHWORK DEVELOPMENT ONLY




CREATED BY: J.BAUTISTA DATE: 1/19/2012 ALL DIMENSIONS ARE FEET

KC Project: ACCRD5 File: D:\UserData\Temp2\ACCRD5\EAR\XS\rd5fg.ear

PROJECT ID: SLO-46
CONTRACT: 05-330771
DIST/CO/RTE/PM: 05-SLO-46-40.7/46.3

SCALE: 1" = 20' Horiz.
1" = 20' Vert.

**ACCESS RD 5**
**CROSS SECTIONS**
SHEET 3 OF 24

# FOR EARTHWORK DEVELOPMENT ONLY




CREATED BY: J.BAUTISTA DATE: 1/19/2012 ALL DIMENSIONS ARE FEET

KC Project: ACCRD5 File: D:\UserData\Temp2\ACCRD5\EAR\XS\rd5fg.ear

PROJECT ID: SLO-46
CONTRACT: 05-330771
DIST/CO/RTE/PM: 05-SLO-46-40.7/46.3

SCALE: 1" = 20' Horiz.
1" = 20' Vert.

**ACCESS RD 5**
**CROSS SECTIONS**
SHEET 4 OF 24

# FOR EARTHWORK DEVELOPMENT ONLY

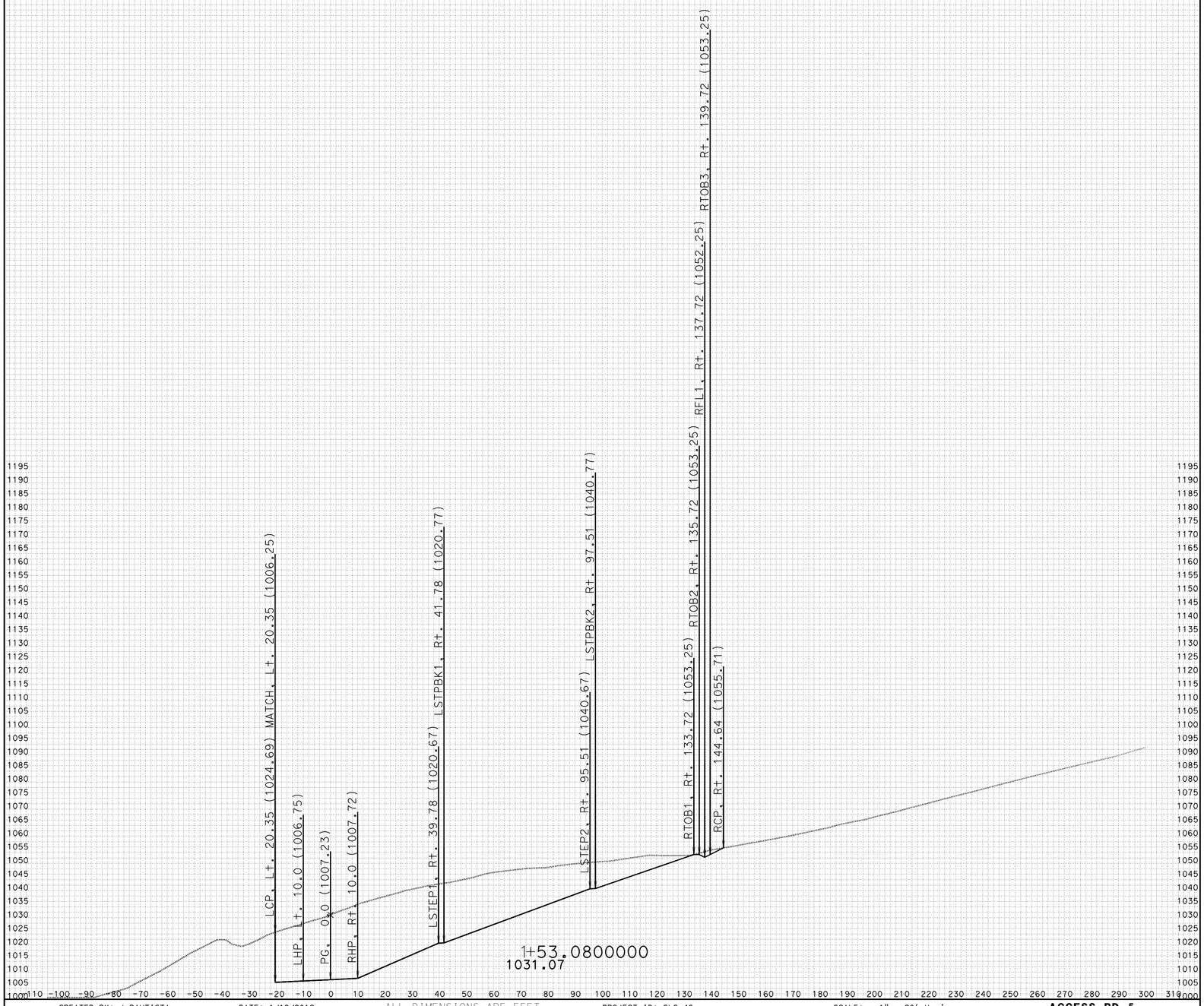


CREATED BY: J.BAUTISTA DATE: 1/19/2012 ALL DIMENSIONS ARE FEET

KC Project: ACCRD5 File: D:\UserData\Temp2\ACCRD5\EAR\XS\rd5fg.ear

PROJECT ID: SLO-46
CONTRACT: 05-330771
DIST/CO/RTE/PM: 05-SLO-46-40.7/46.3

SCALE: 1" = 20' Horiz.
1" = 20' Vert.

**ACCESS RD 5**
**CROSS SECTIONS**
SHEET 5 OF 24

# FOR EARTHWORK DEVELOPMENT ONLY




CREATED BY: J.BAUTISTA DATE: 1/19/2012 ALL DIMENSIONS ARE FEET

KC Project: ACCRD5 File: D:\UserData\Temp2\ACCRD5\EAR\XS\rd5fg.ear

PROJECT ID: SLO-46
CONTRACT: 05-330771
DIST/CO/RTE/PM: 05-SLO-46-40.7/46.3

SCALE: 1" = 20' Horiz.
1" = 20' Vert.

**ACCESS RD 5**
**CROSS SECTIONS**
SHEET 6 OF 24

# FOR EARTHWORK DEVELOPMENT ONLY

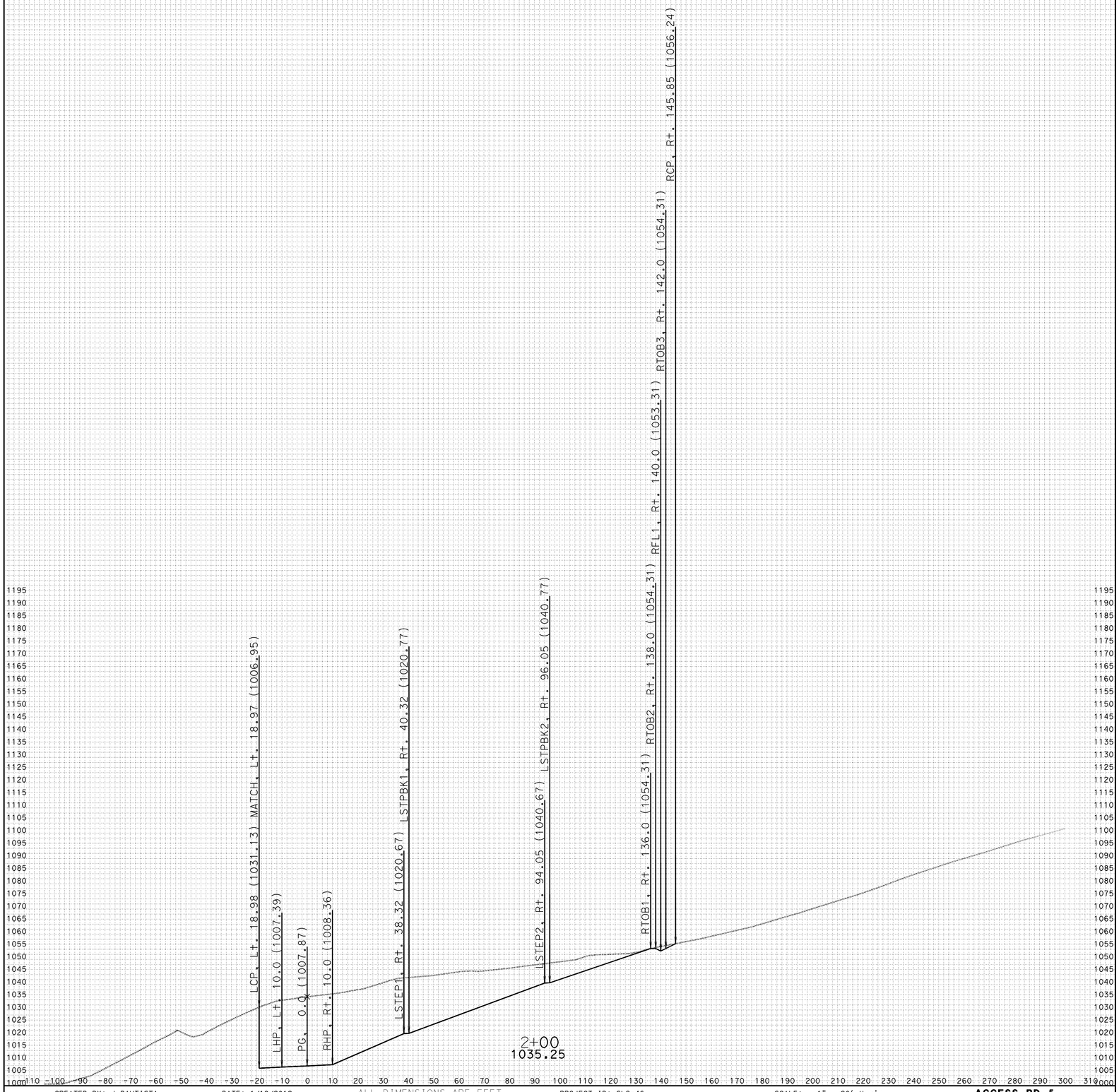


CREATED BY: J.BAUTISTA DATE: 1/19/2012 ALL DIMENSIONS ARE FEET

KC Project: ACCRD5 File: D:\UserData\Temp2\ACCRD5\EAR\XS\rd5fg.ear

PROJECT ID: SLO-46
CONTRACT: 05-330771
DIST/CO/RTE/PM: 05-SLO-46-40.7/46.3

SCALE: 1" = 20' Horiz.
1" = 20' Vert.

**ACCESS RD 5**
**CROSS SECTIONS**

# FOR EARTHWORK DEVELOPMENT ONLY




CREATED BY: J.BAUTISTA DATE: 1/19/2012 ALL DIMENSIONS ARE FEET

KC Project: ACCRD5 File: D:\UserData\Temp2\ACCRD5\EAR\XS\rd5fg.ear

PROJECT ID: SLO-46
CONTRACT: 05-330771
DIST/CO/RTE/PM: 05-SLO-46-40.7/46.3

SCALE: 1" = 20' Horiz.
1" = 20' Vert.

**ACCESS RD 5**
**CROSS SECTIONS**
SHEET 8 OF 24

# FOR EARTHWORK DEVELOPMENT ONLY

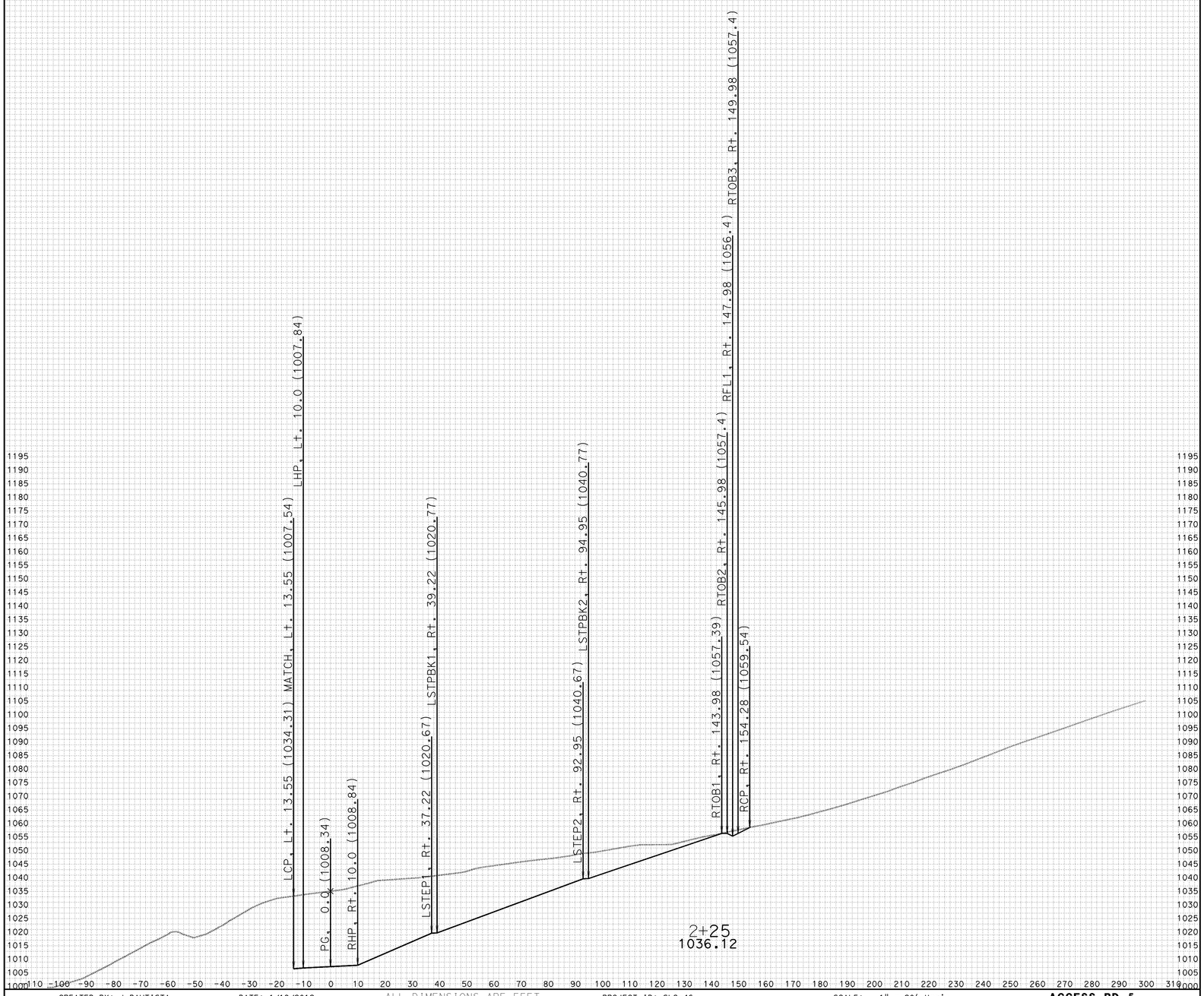


CREATED BY: J.BAUTISTA DATE: 1/19/2012 ALL DIMENSIONS ARE FEET

KC Project: ACCRD5 File: D:\UserData\Temp2\ACCRD5\EAR\XS\rd5fg.ear

PROJECT ID: SLO-46
CONTRACT: 05-330771
DIST/CO/RTE/PM: 05-SLO-46-40.7/46.3

SCALE: 1" = 20' Horiz.
1" = 20' Vert.

**ACCESS RD 5**
**CROSS SECTIONS**
SHEET 9 OF 24

# FOR EARTHWORK DEVELOPMENT ONLY

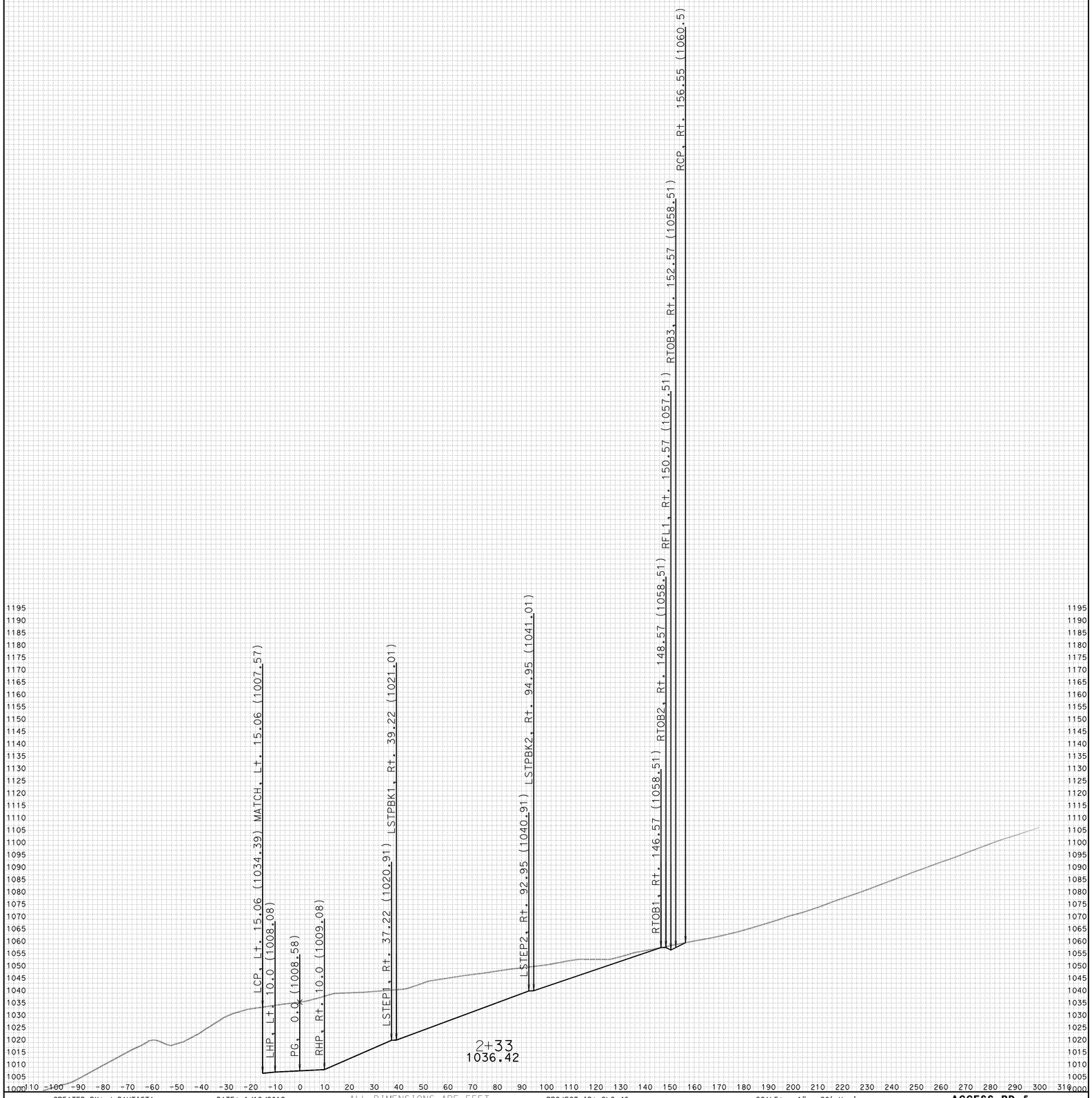


CREATED BY: J.BAUTISTA DATE: 1/19/2012 ALL DIMENSIONS ARE FEET

KC Project: ACCRD5 File: D:\UserData\Temp2\ACCRD5\EAR\XS\rd5fg.ear

PROJECT ID: SLO-46
CONTRACT: 05-330771
DIST/CO/RTE/PM: 05-SLO-46-40.7/46.3

SCALE: 1" = 20' Horiz.
1" = 20' Vert.

**ACCESS RD 5**
**CROSS SECTIONS**
SHEET 10 OF 24

# FOR EARTHWORK DEVELOPMENT ONLY

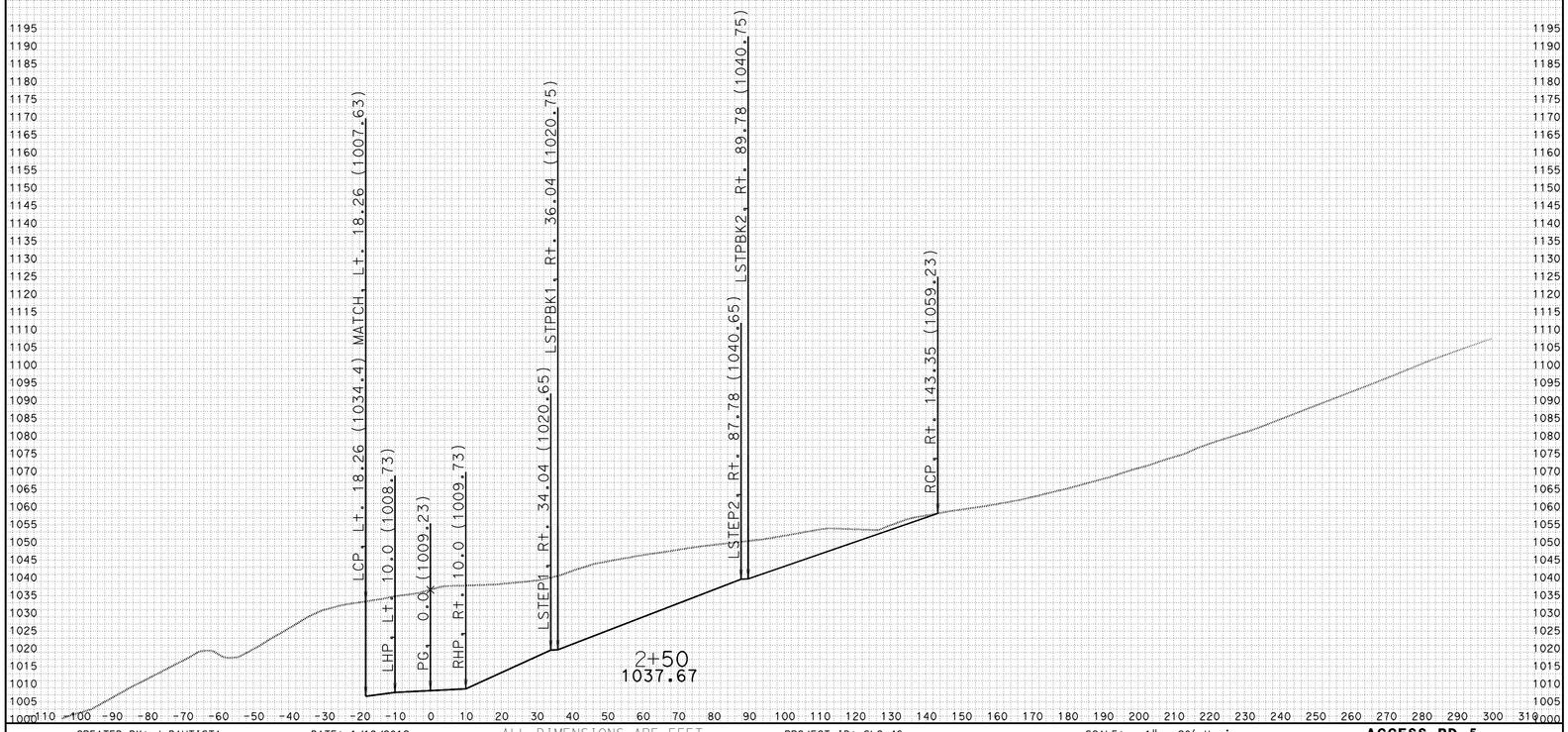


CREATED BY: J.BAUTISTA DATE: 1/19/2012 ALL DIMENSIONS ARE FEET

KC Project: ACCRD5 File: D:\UserData\Temp2\ACCRD5\EAR\XS\rd5fg.ear

PROJECT ID: SLO-46
CONTRACT: 05-330771
DIST/CO/RTE/PM: 05-SLO-46-40.7/46.3

SCALE: 1" = 20' Horiz.
1" = 20' Vert.

**ACCESS RD 5**
**CROSS SECTIONS**
SHEET 11 OF 24

# FOR EARTHWORK DEVELOPMENT ONLY

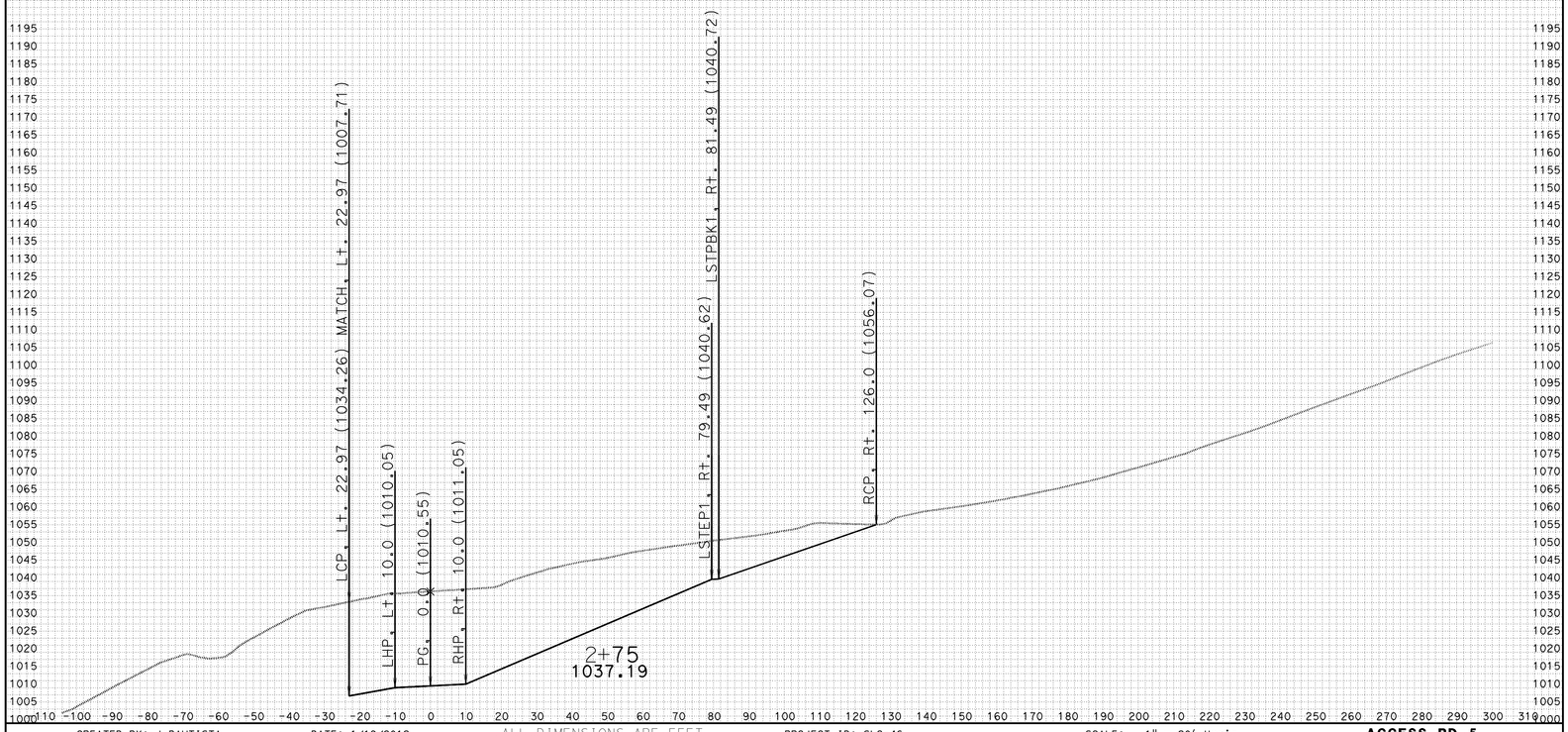


CREATED BY: J.BAUTISTA DATE: 1/19/2012 ALL DIMENSIONS ARE FEET

KC Project: ACCRD5 File: D:\UserData\Temp2\ACCRD5\EAR\XS\rd5fg.ear

PROJECT ID: SLO-46
CONTRACT: 05-330771
DIST/CO/RTE/PM: 05-SLO-46-40.7/46.3

SCALE: 1" = 20' Horiz.
1" = 20' Vert.

**ACCESS RD 5**
**CROSS SECTIONS**
SHEET 12 OF 24

# FOR EARTHWORK DEVELOPMENT ONLY

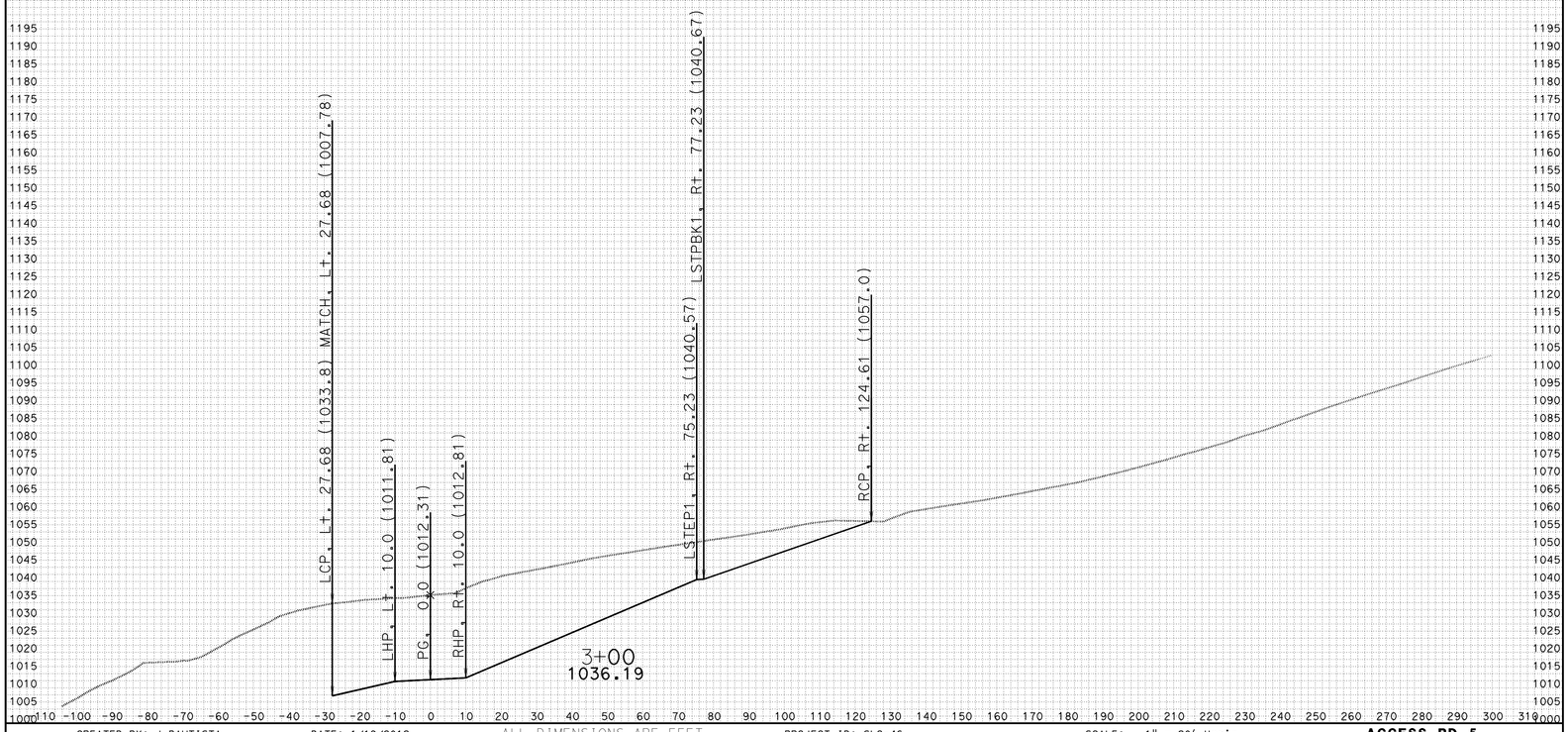


CREATED BY: J.BAUTISTA DATE: 1/19/2012 ALL DIMENSIONS ARE FEET

KC Project: ACCRD5 File: D:\UserData\Temp2\ACCRD5\EAR\XS\rd5fg.ear

PROJECT ID: SLO-46
CONTRACT: 05-330771
DIST/CO/RTE/PM: 05-SLO-46-40.7/46.3

SCALE: 1" = 20' Horiz.
1" = 20' Vert.

**ACCESS RD 5**
**CROSS SECTIONS**
SHEET 13 OF 24

# FOR EARTHWORK DEVELOPMENT ONLY

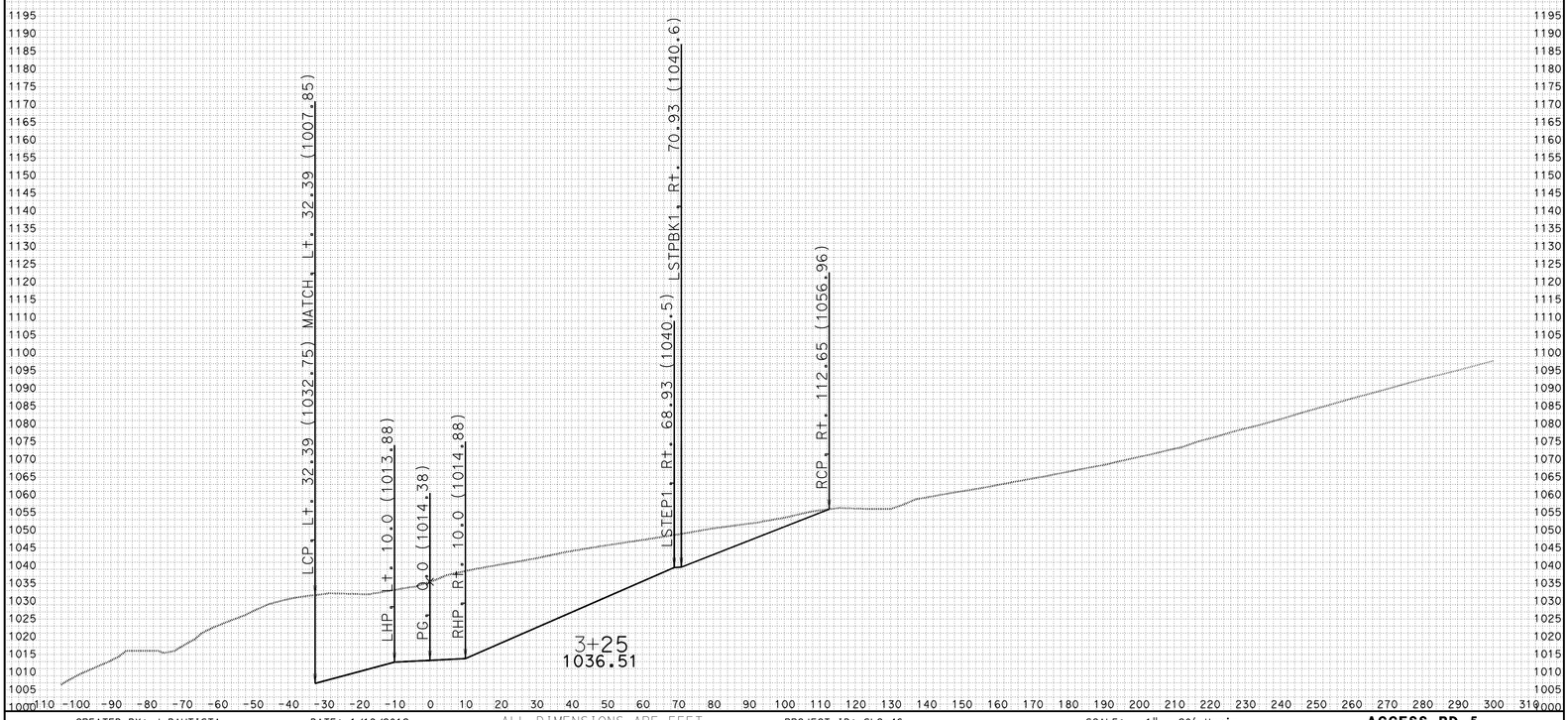


CREATED BY: J.BAUTISTA DATE: 1/19/2012 ALL DIMENSIONS ARE FEET

KC Project: ACCRD5 File: D:\UserData\Temp2\ACCRD5\EAR\XS\rd5fg.ear

PROJECT ID: SLO-46
CONTRACT: 05-330771
DIST/CO/RTE/PM: 05-SLO-46-40.7/46.3

SCALE: 1" = 20' Horiz.
1" = 20' Vert.

**ACCESS RD 5**
**CROSS SECTIONS**
SHEET 14 OF 24

# FOR EARTHWORK DEVELOPMENT ONLY

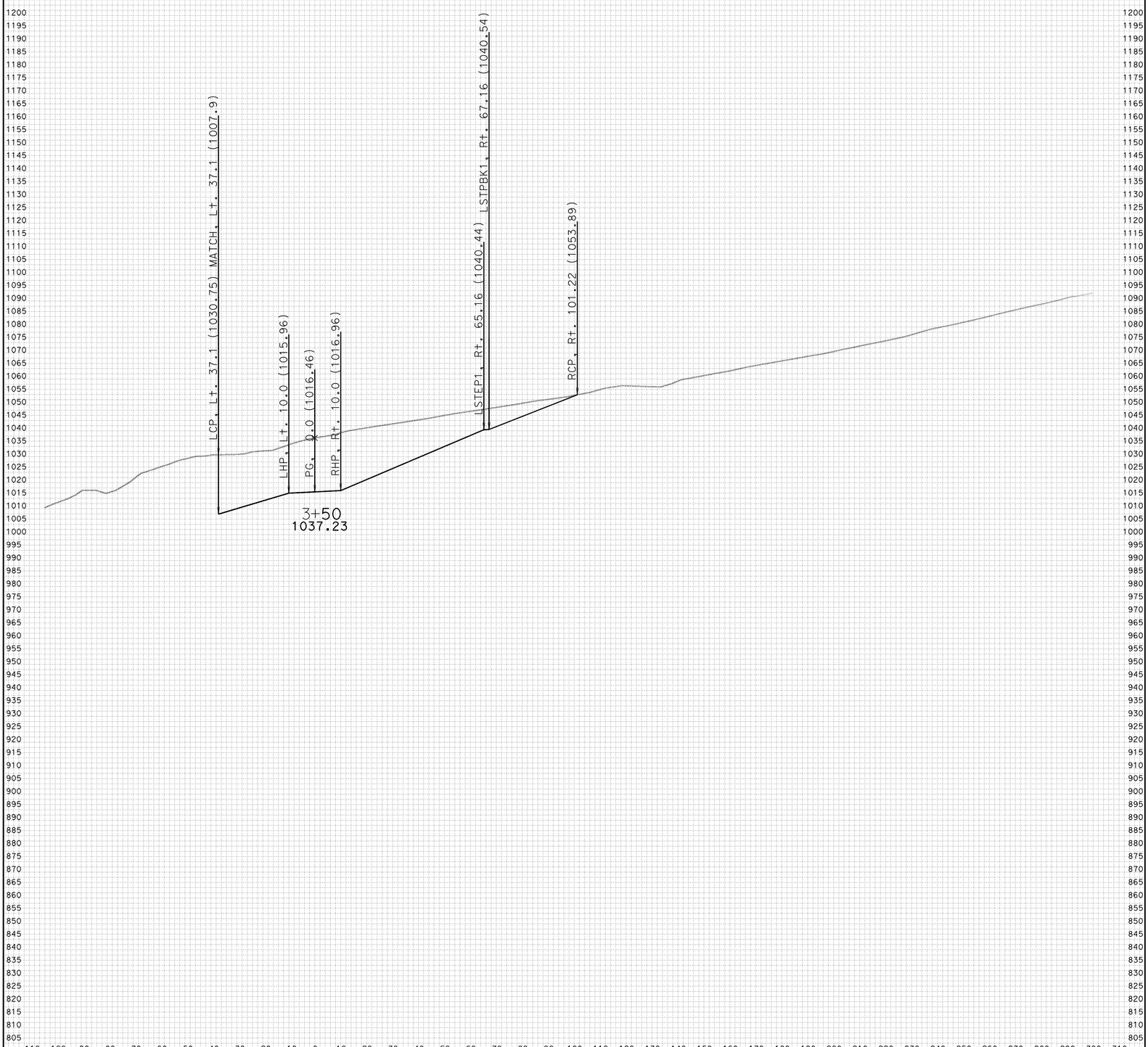


CREATED BY: J.BAUTISTA DATE: 1/19/2012 ALL DIMENSIONS ARE FEET

KC Project: ACCRD5 File: D:\UserData\Temp2\ACCRD5\EAR\XS\rd5fg.ear

PROJECT ID: SLO-46
CONTRACT: 05-330771
DIST/CO/RTE/PM: 05-SLO-46-40.7/46.3

SCALE: 1" = 20' Horiz.
1" = 20' Vert.

**ACCESS RD 5**
**CROSS SECTIONS**
SHEET 15 OF 24

# FOR EARTHWORK DEVELOPMENT ONLY

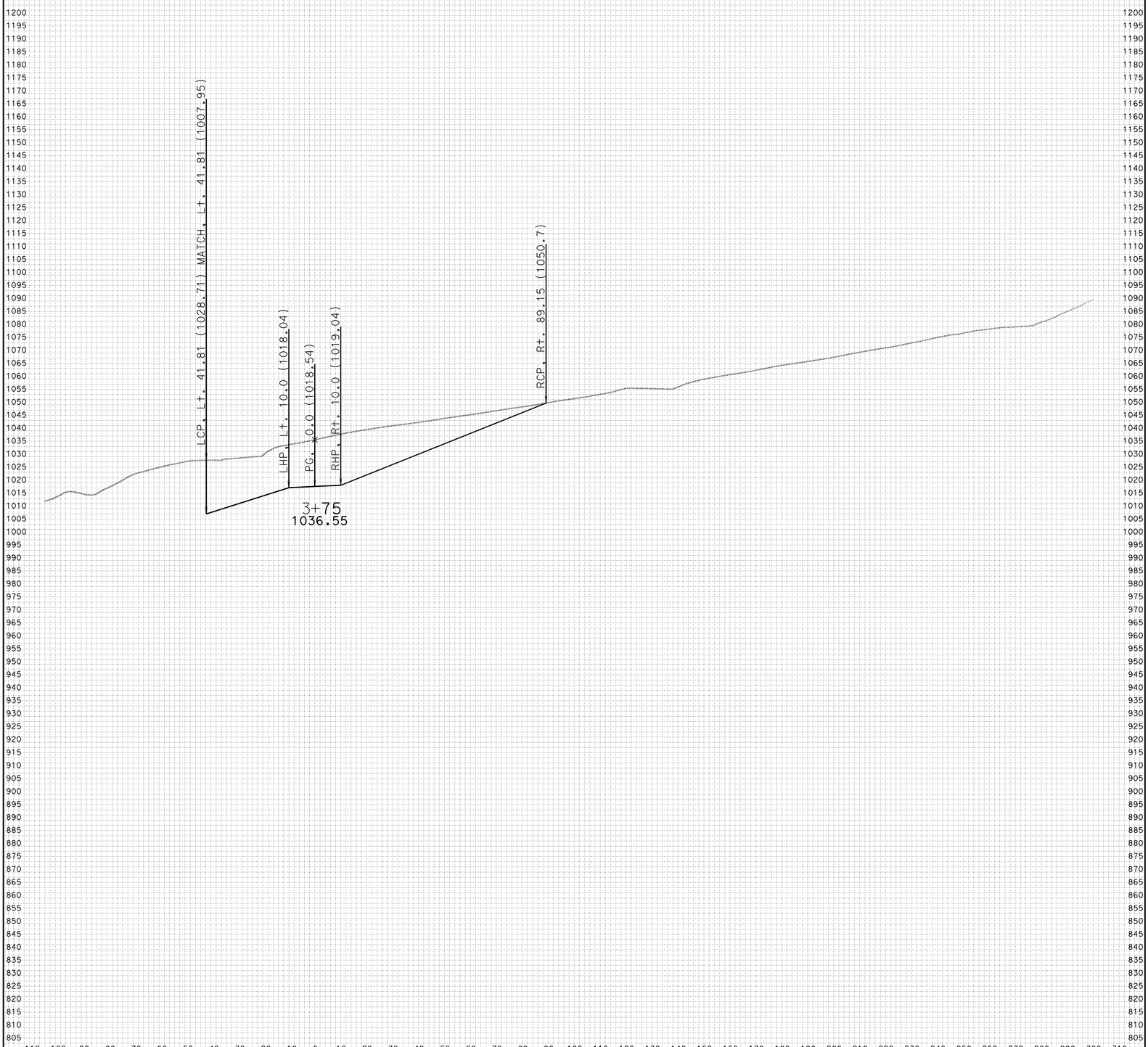


CREATED BY: J.BAUTISTA DATE: 1/19/2012 ALL DIMENSIONS ARE FEET

KC Project: ACCRD5 File: D:\UserData\Temp2\ACCRD5\EAR\XS\rd5fg.ear

PROJECT ID: SLO-46
CONTRACT: 05-330771
DIST/CO/RTE/PM: 05-SLO-46-40.7/46.3

SCALE: 1" = 20' Horiz.
1" = 20' Vert.

**ACCESS RD 5**
**CROSS SECTIONS**
SHEET 16 OF 24

# FOR EARTHWORK DEVELOPMENT ONLY

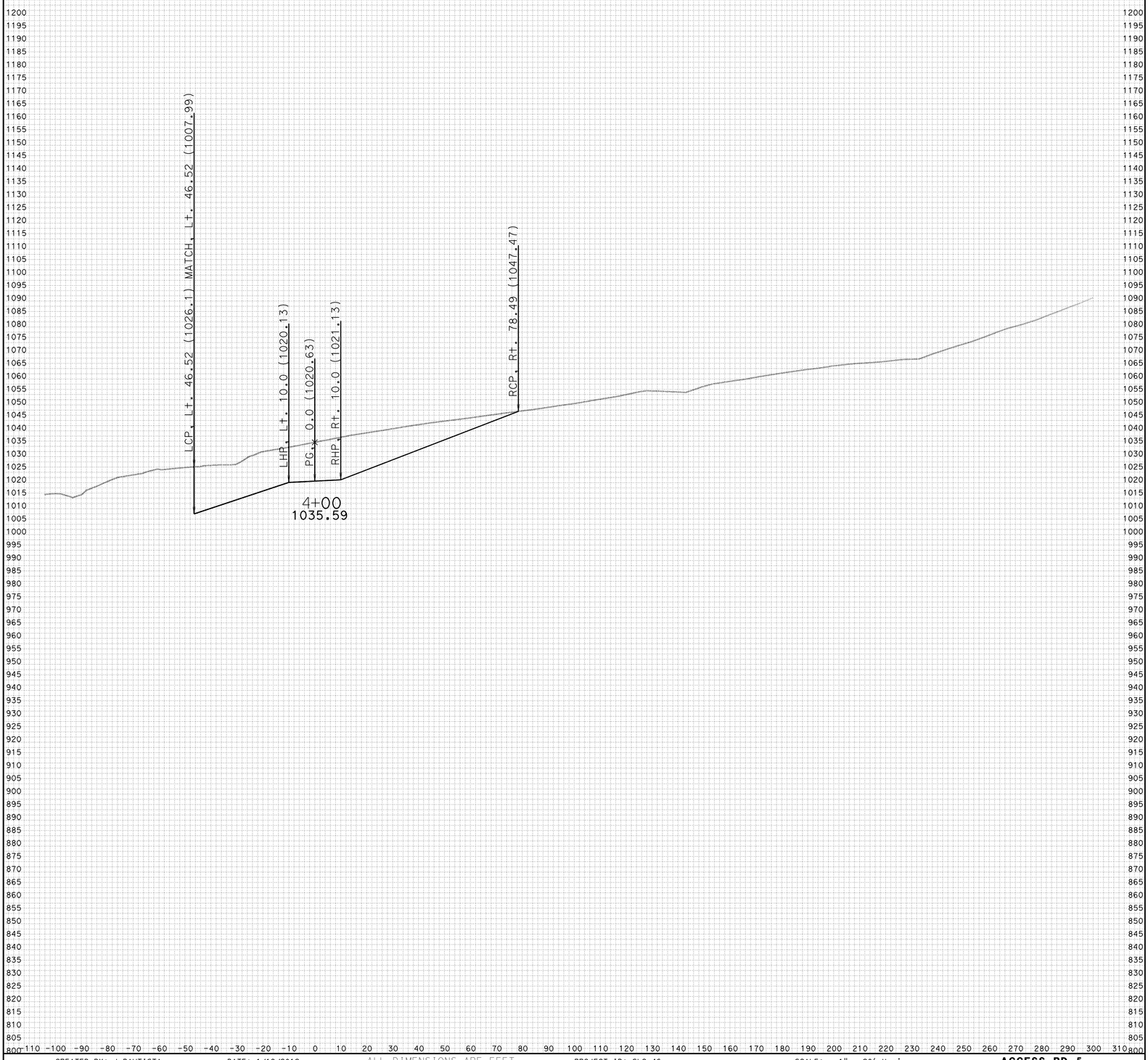


CREATED BY: J.BAUTISTA DATE: 1/19/2012 ALL DIMENSIONS ARE FEET

KC Project: ACCRD5 File: D:\UserData\Temp2\ACCRD5\EAR\XS\rd5fg.ear

PROJECT ID: SLO-46
CONTRACT: 05-330771
DIST/CO/RTE/PM: 05-SLO-46-40.7/46.3

SCALE: 1" = 20' Horiz.
1" = 20' Vert.

**ACCESS RD 5**
**CROSS SECTIONS**
SHEET 17 OF 24

# FOR EARTHWORK DEVELOPMENT ONLY

CREATED BY: J.BAUTISTA DATE: 1/19/2012 ALL DIMENSIONS ARE FEET

KC Project: ACCRD5 File: D:\UserData\Temp2\ACCRD5\EAR\XS\rd5fg.ear

PROJECT ID: SLO-46
CONTRACT: 05-330771
DIST/CO/RTE/PM: 05-SLO-46-40.7/46.3

SCALE: 1" = 20' Horiz.
1" = 20' Vert.

**ACCESS RD 5**
**CROSS SECTIONS**
SHEET 18 OF 24

# FOR EARTHWORK DEVELOPMENT ONLY

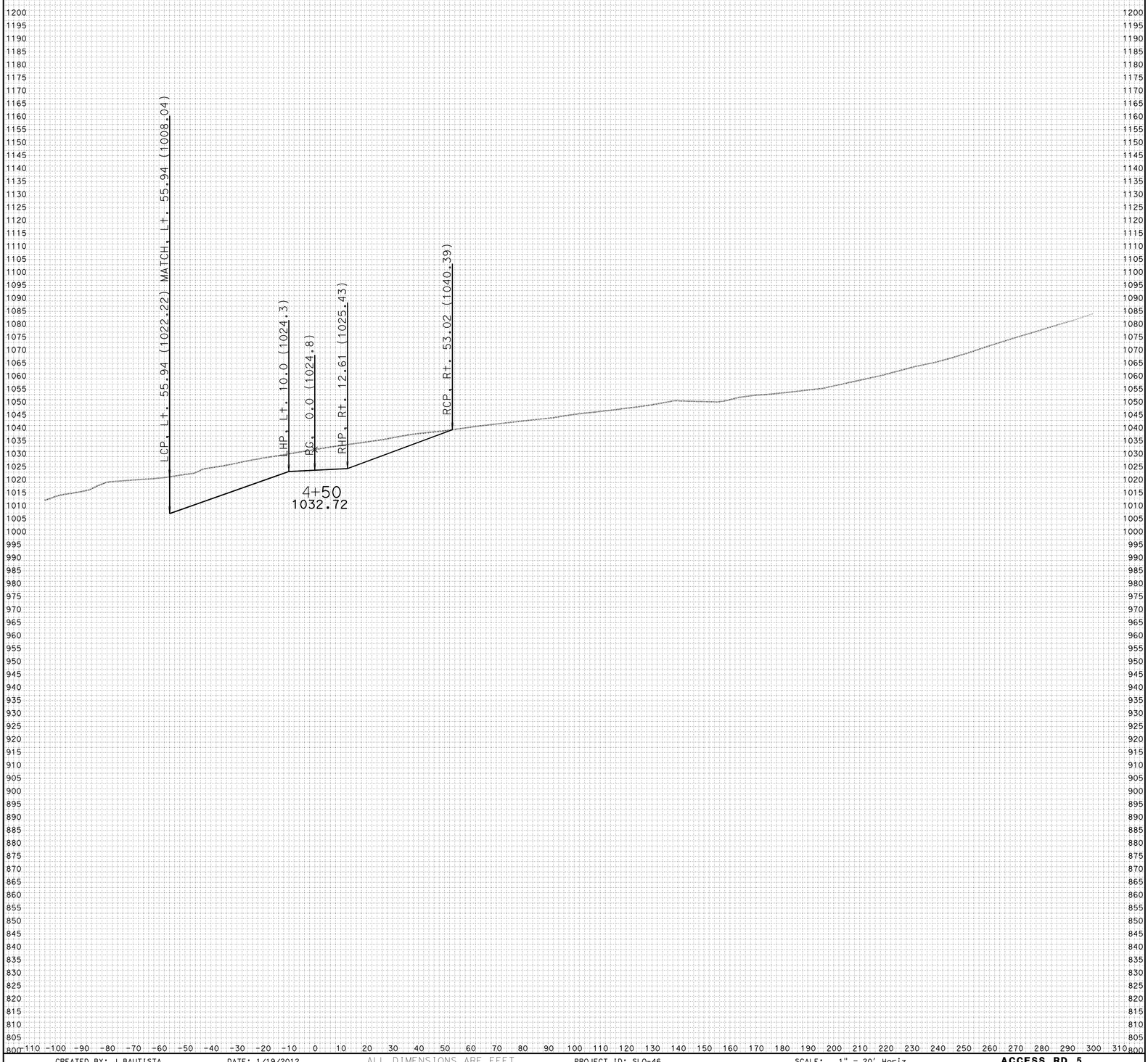


CREATED BY: J.BAUTISTA DATE: 1/19/2012 ALL DIMENSIONS ARE FEET

KC Project: ACCRD5 File: D:\UserData\Temp2\ACCRD5\EAR\XS\rd5fg.ear

PROJECT ID: SLO-46
CONTRACT: 05-330771
DIST/CO/RTE/PM: 05-SLO-46-40.7/46.3

SCALE: 1" = 20' Horiz.
1" = 20' Vert.

**ACCESS RD 5**
**CROSS SECTIONS**
SHEET 19 OF 24

# FOR EARTHWORK DEVELOPMENT ONLY

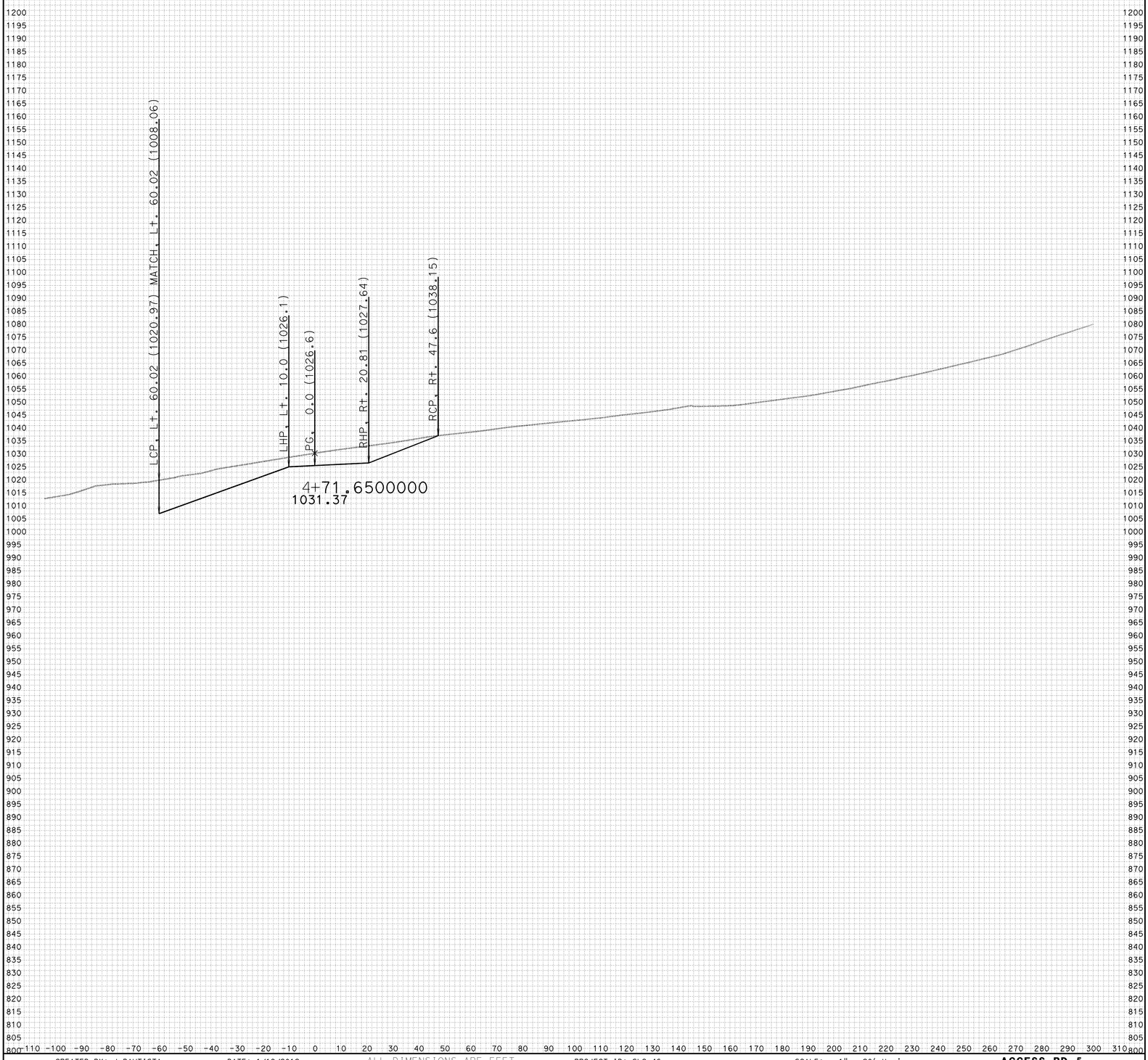


CREATED BY: J.BAUTISTA DATE: 1/19/2012 ALL DIMENSIONS ARE FEET

KC Project: ACCRD5 File: D:\UserData\Temp2\ACCRD5\EAR\XS\rd5fg.ear

PROJECT ID: SLO-46
CONTRACT: 05-330771
DIST/CO/RTE/PM: 05-SLO-46-40.7/46.3

SCALE: 1" = 20' Horiz.
1" = 20' Vert.

**ACCESS RD 5**
**CROSS SECTIONS**
SHEET 20 OF 24

# FOR EARTHWORK DEVELOPMENT ONLY

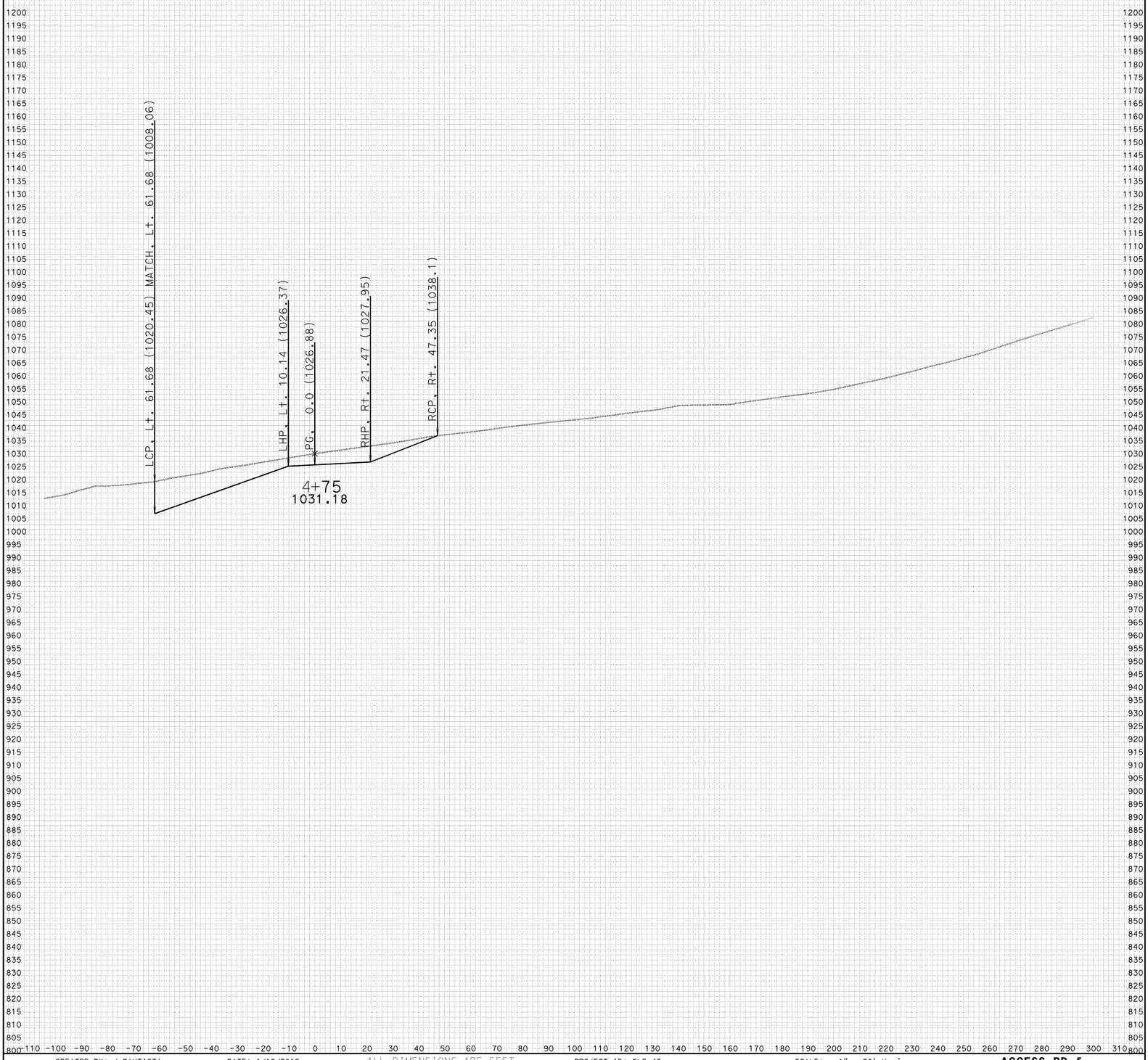


CREATED BY: J.BAUTISTA DATE: 1/19/2012 ALL DIMENSIONS ARE FEET

KC Project: ACCRD5 File: D:\UserData\Temp2\ACCRD5\EAR\XS\rd5fg.ear

PROJECT ID: SLO-46
CONTRACT: 05-330771
DIST/CO/RTE/PM: 05-SLO-46-40.7/46.3

SCALE: 1" = 20' Horiz.
1" = 20' Vert.

**ACCESS RD 5**
**CROSS SECTIONS**
SHEET 21 OF 24

# FOR EARTHWORK DEVELOPMENT ONLY

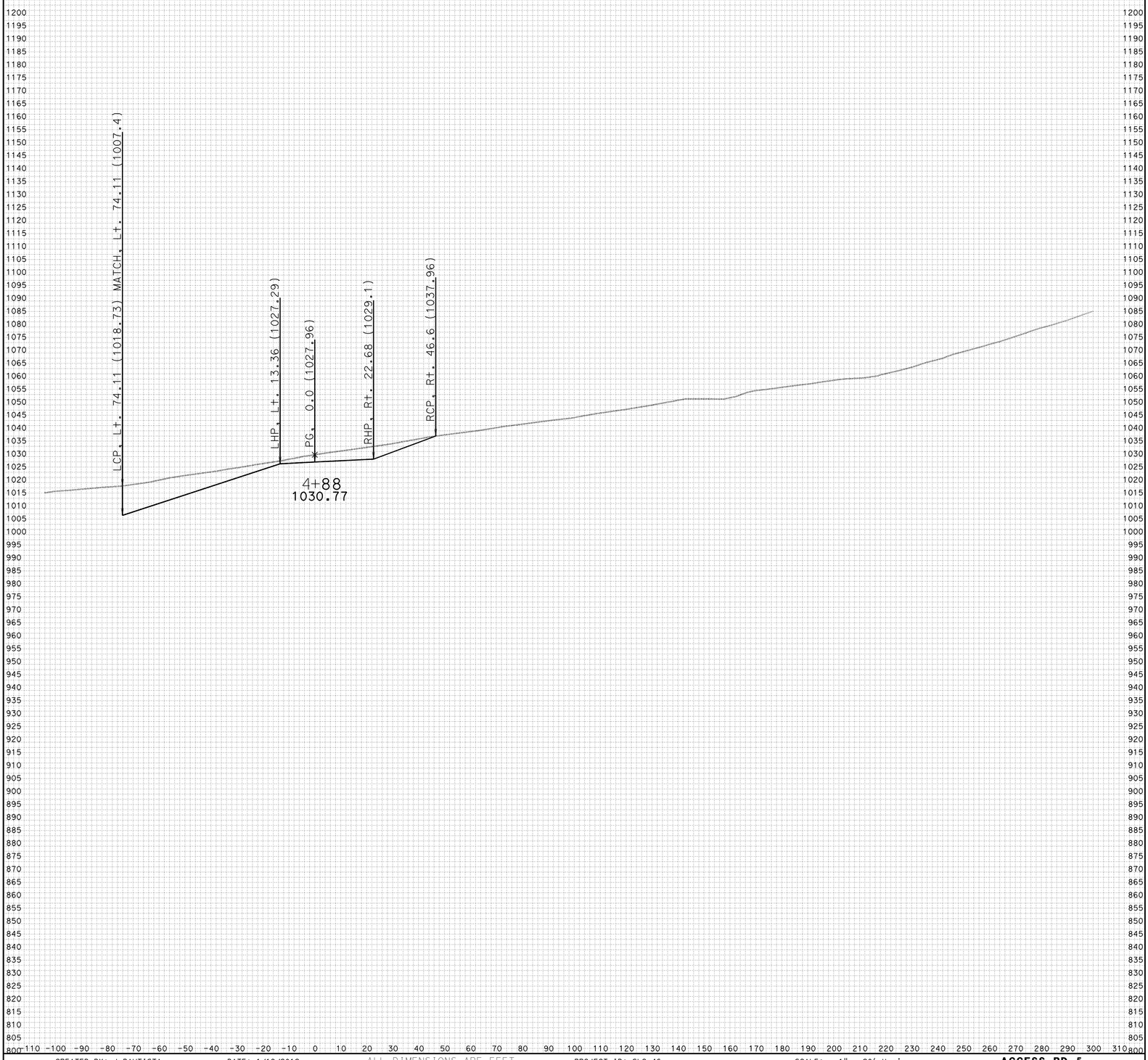


CREATED BY: J.BAUTISTA DATE: 1/19/2012 ALL DIMENSIONS ARE FEET

KC Project: ACCRD5 File: D:\UserData\Temp2\ACCRD5\EAR\XS\rd5fg.ear

PROJECT ID: SLO-46
CONTRACT: 05-330771
DIST/CO/RTE/PM: 05-SLO-46-40.7/46.3

SCALE: 1" = 20' Horiz.
1" = 20' Vert.

**ACCESS RD 5**
**CROSS SECTIONS**
SHEET 22 OF 24

# FOR EARTHWORK DEVELOPMENT ONLY

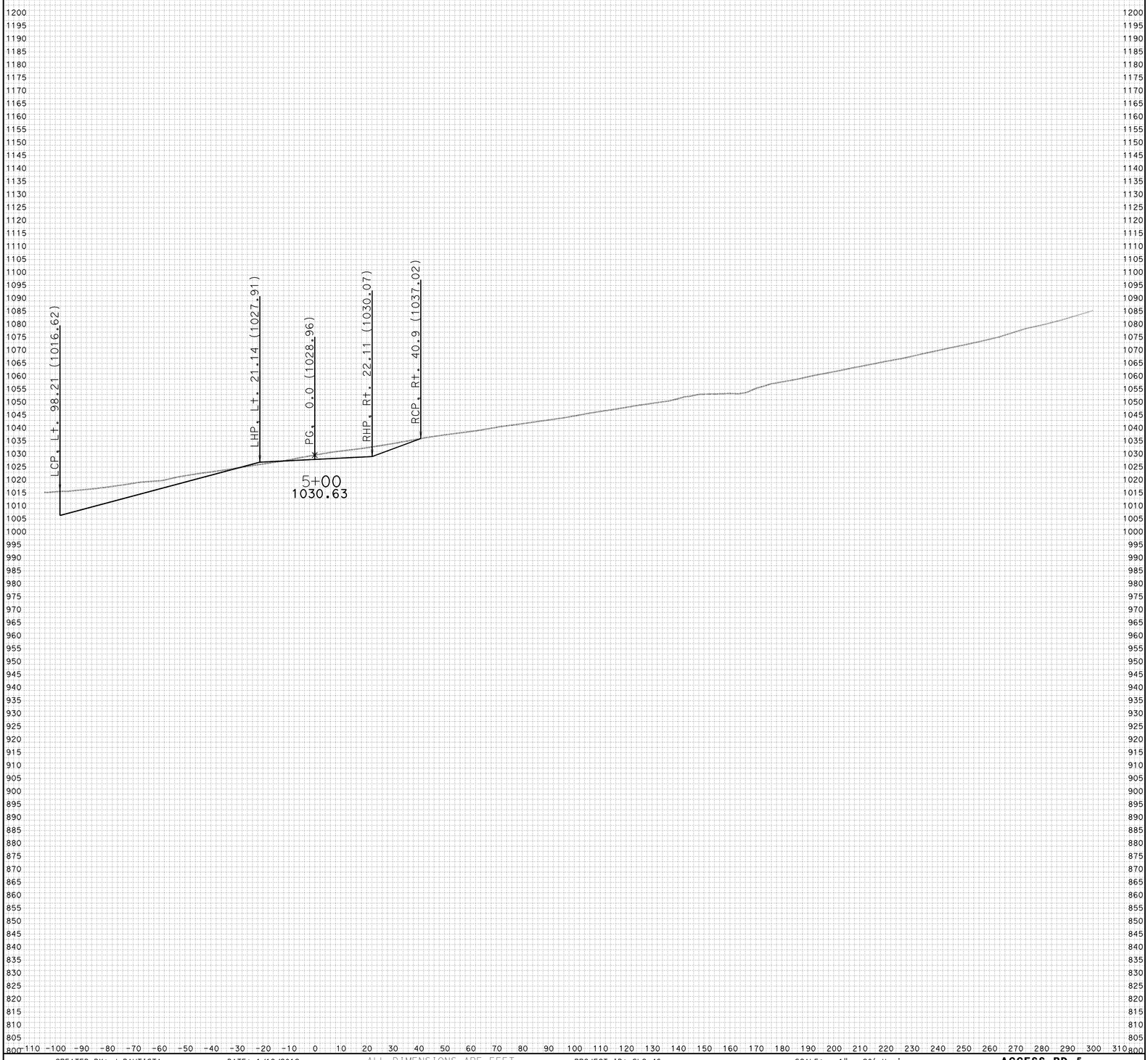


CREATED BY: J.BAUTISTA DATE: 1/19/2012 ALL DIMENSIONS ARE FEET

KC Project: ACCRD5 File: D:\UserData\Temp2\ACCRD5\EAR\XS\rd5fg.ear

PROJECT ID: SLO-46
CONTRACT: 05-330771
DIST/CO/RTE/PM: 05-SLO-46-40.7/46.3

SCALE: 1" = 20' Horiz.
1" = 20' Vert.

**ACCESS RD 5**
**CROSS SECTIONS**
SHEET 23 OF 24

# FOR EARTHWORK DEVELOPMENT ONLY

CREATED BY: J.BAUTISTA DATE: 1/19/2012 ALL DIMENSIONS ARE FEET

KC Project: ACCRD5 File: D:\UserData\Temp2\ACCRD5\EAR\XS\rd5fg.ear

PROJECT ID: SLO-46
CONTRACT: 05-330771
DIST/CO/RTE/PM: 05-SLO-46-40.7/46.3

SCALE: 1" = 20' Horiz.
1" = 20' Vert.

**ACCESS RD 5**
**CROSS SECTIONS**
SHEET 24 OF 24