FOR EARTHWORK DEVELOPMENT ONLY



CREATED BY: J.BAUTISTA DATE: 1/18/2012 ALL DIMENSIONS ARE FEET

KC Project: 46WH2D File: D:\UserData\Temp2.WH2D\ACCRD1\EARTHWORK\accrd1_sub.ear

PROJECT ID: SLO-46
CONTRACT: 05-330771
DIST/CO/RTE/PM: 05-SLO-46-40.7/46.3

SCALE: 1" = 15' Horiz.
1" = 15' Vert.

ACCESS RD 1
CROSS SECTIONS
SHEET 1 OF 23

FOR EARTHWORK DEVELOPMENT ONLY

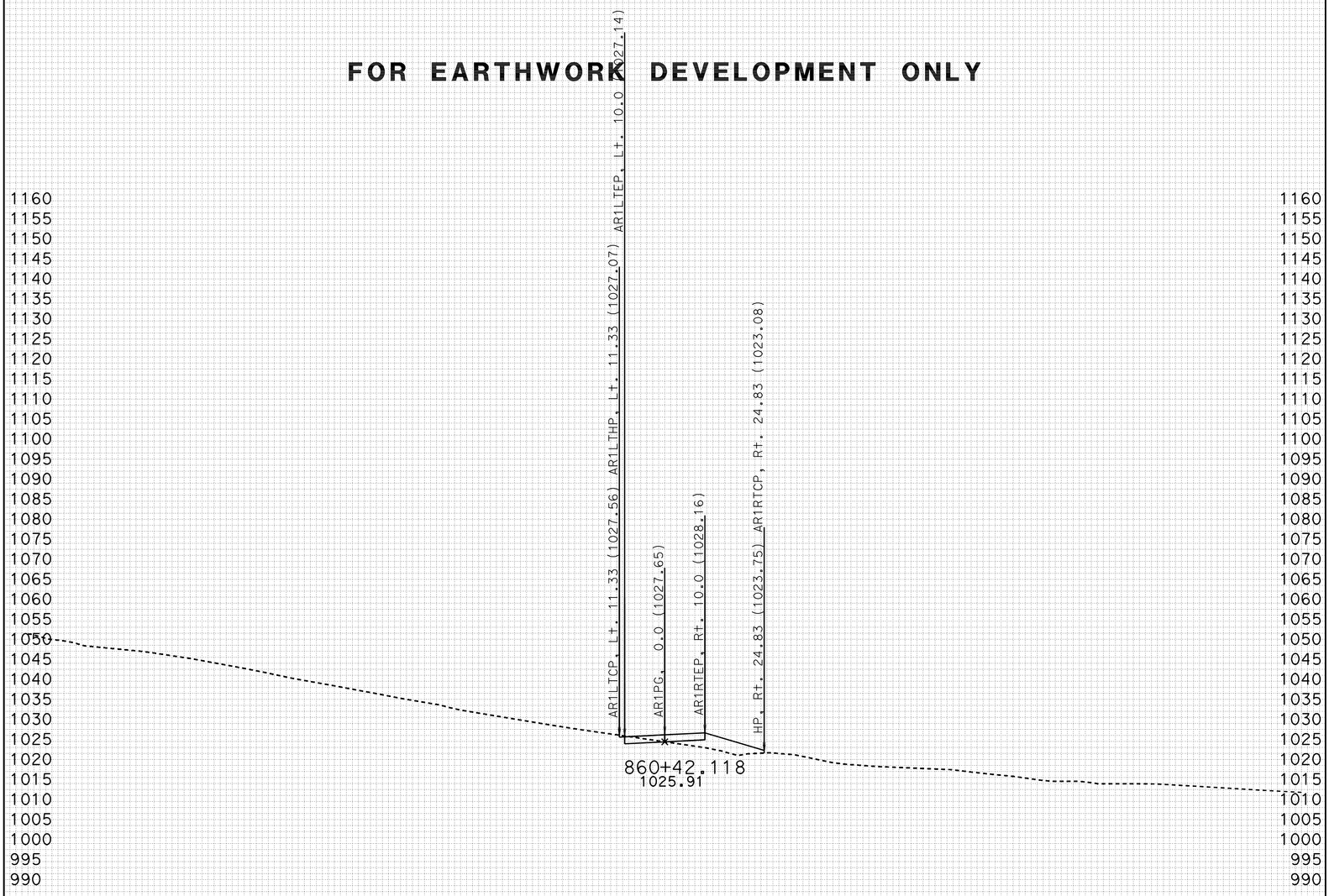



-160 -150 -140 -130 -120 -110 -100 -90 -80 -70 -60 -50 -40 -30 -20 -10 0 10 20 30 40 50 60 70 80 90 100 110 120 130 140 150 160

CREATED BY: J.BAUTISTA DATE: 1/18/2012 ALL DIMENSIONS ARE FEET

KC Project: 46WH2D File: D:\UserData\Temp2.WH2D\ACCRD1\EARTHWORK\accrd1_sub.ear

PROJECT ID: SLO-46
CONTRACT: 05-330771
DIST/CO/RTE/PM: 05-SLO-46-40.7/46.3

SCALE: 1" = 15' Horiz.
1" = 15' Vert.

ACCESS RD 1
CROSS SECTIONS
SHEET 2 OF 23

FOR EARTHWORK DEVELOPMENT ONLY

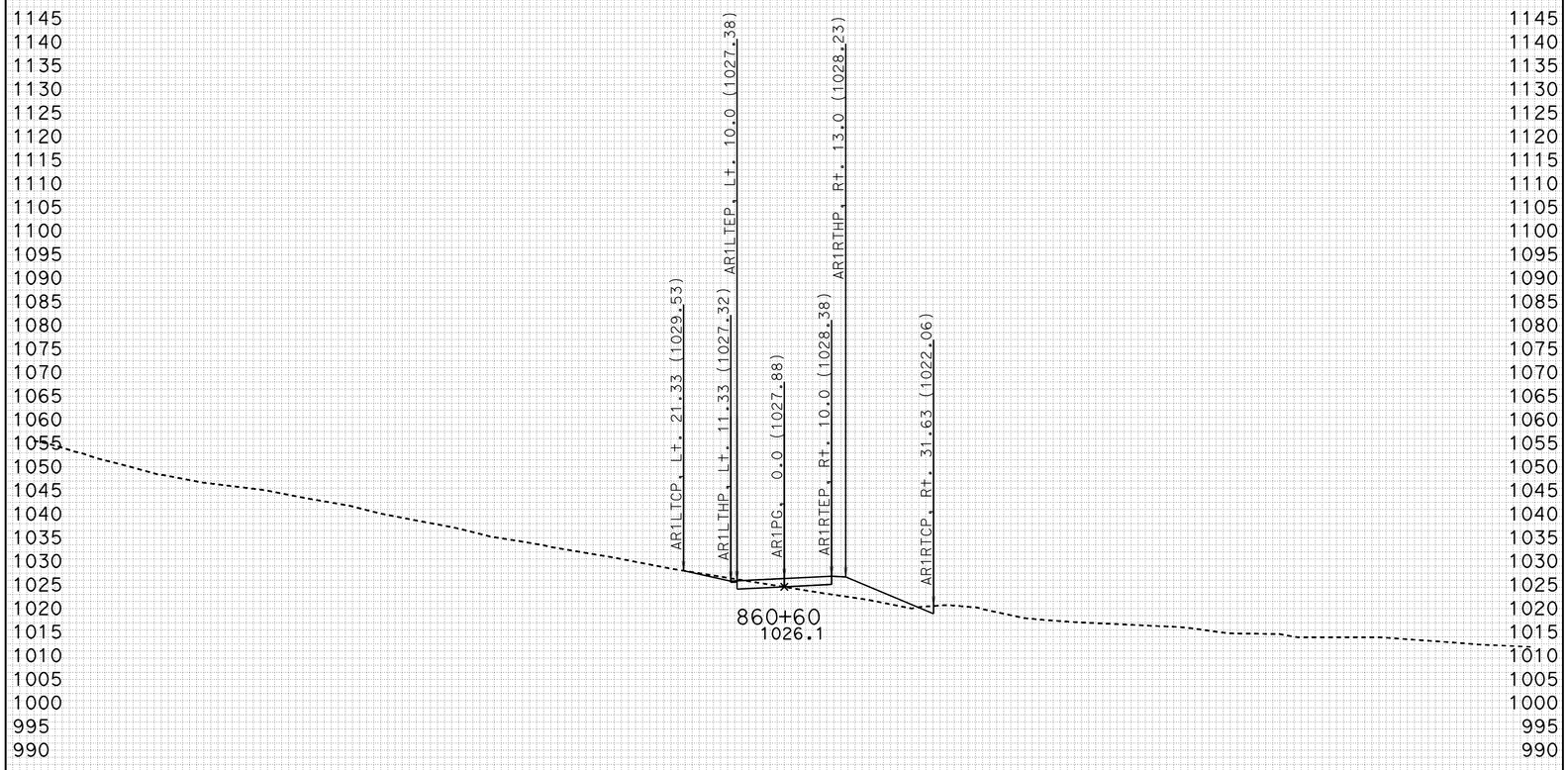

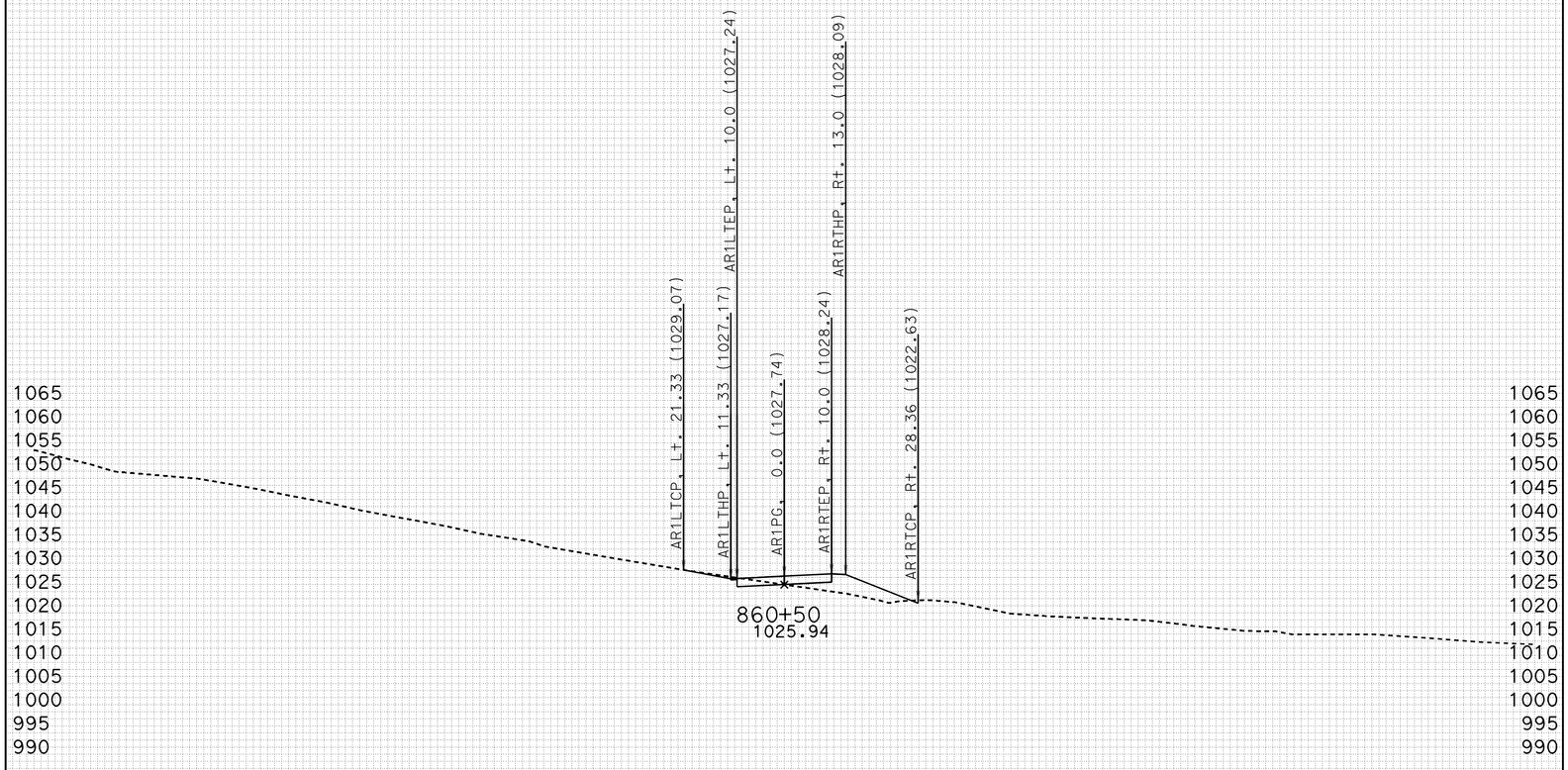

CREATED BY: J.BAUTISTA DATE: 1/18/2012 ALL DIMENSIONS ARE FEET

KC Project: 46WH2D File: D:\UserData\Temp2.WH2D\ACCRD1\EARTHWORK\accrd1_sub.ear

PROJECT ID: SLO-46
CONTRACT: 05-330771
DIST/CO/RTE/PM: 05-SLO-46-40.7/46.3

SCALE: 1" = 15' Horiz.
1" = 15' Vert.

ACCESS RD 1
CROSS SECTIONS

FOR EARTHWORK DEVELOPMENT ONLY

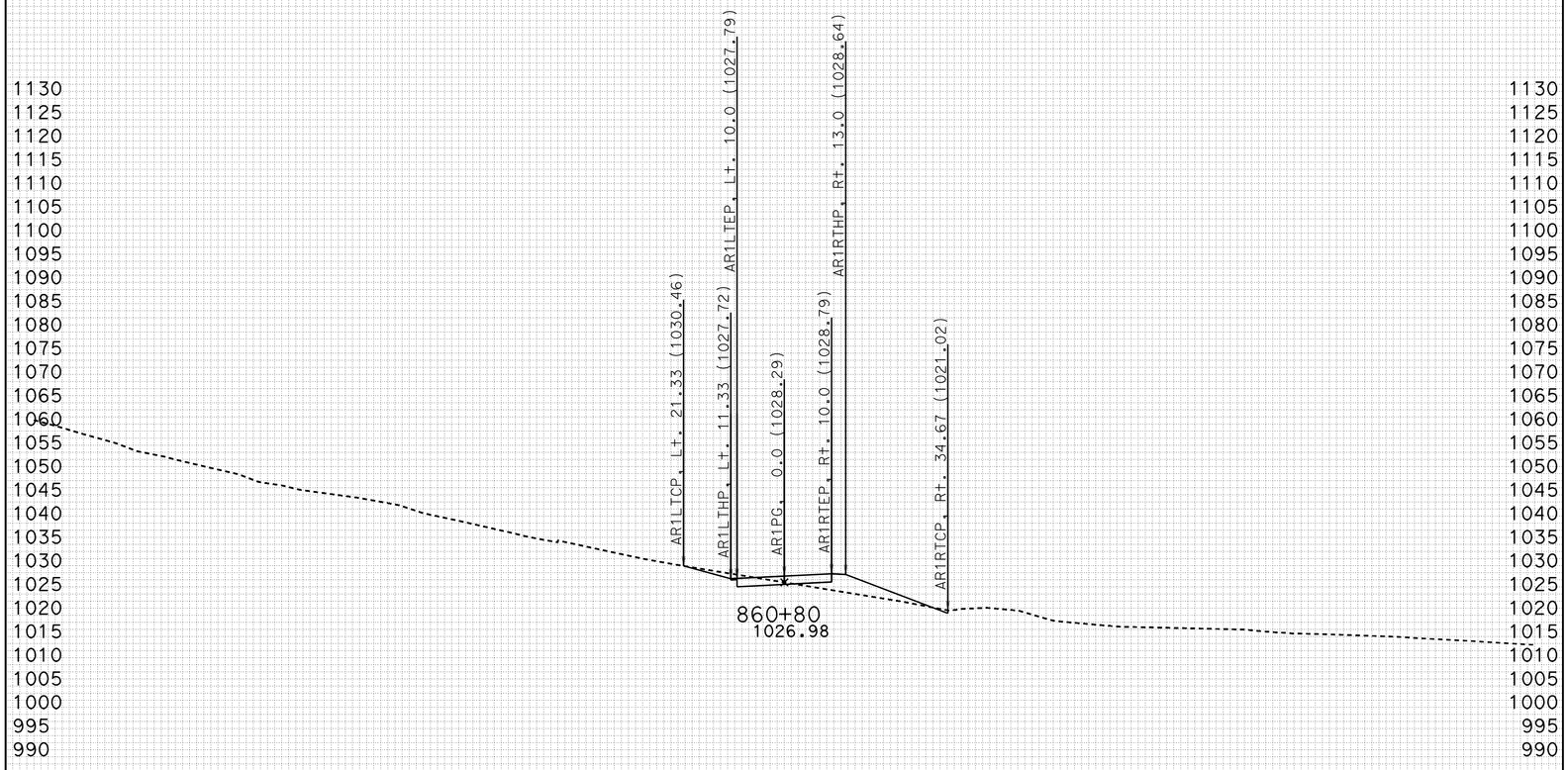

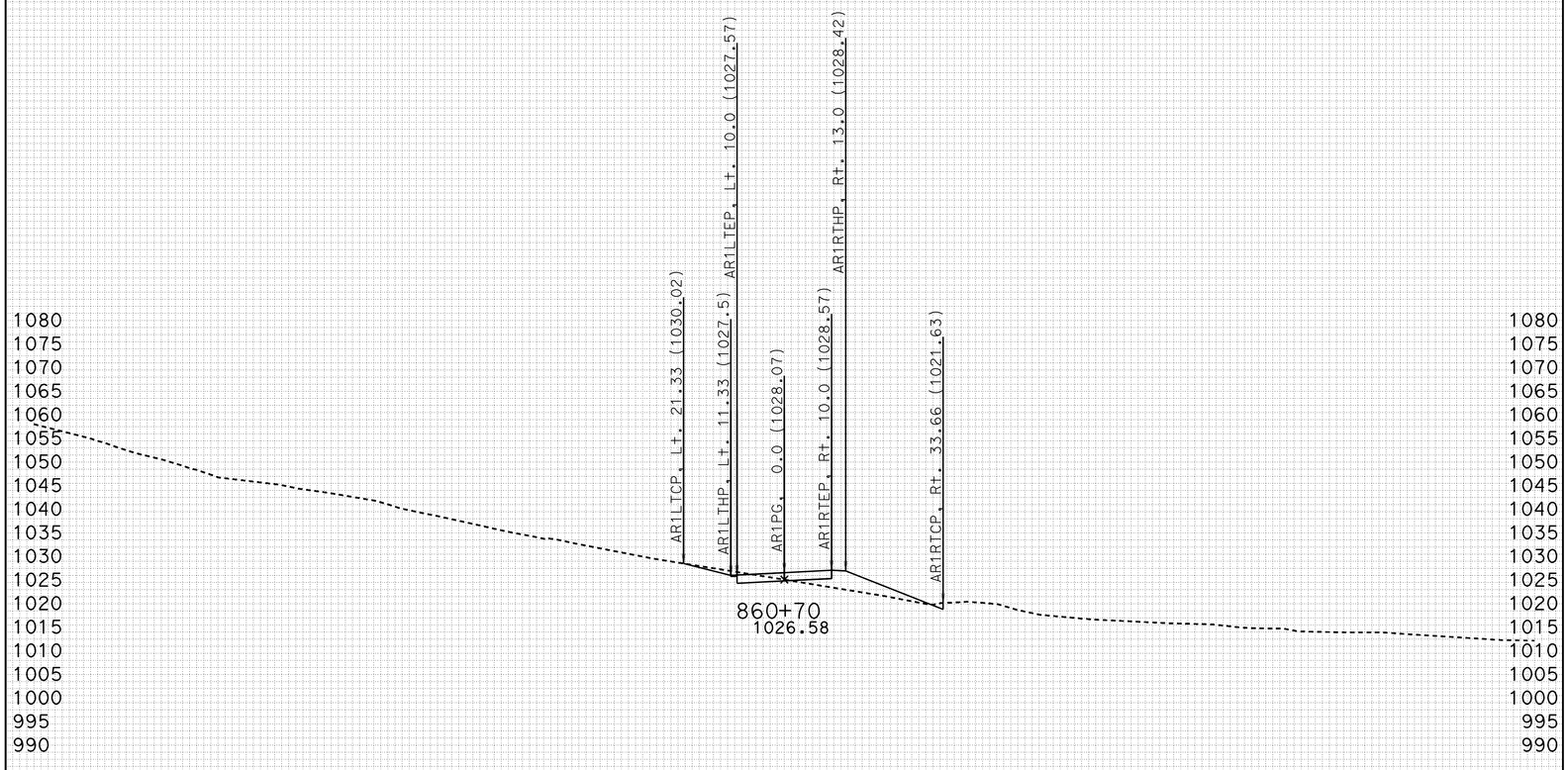

FOR EARTHWORK DEVELOPMENT ONLY

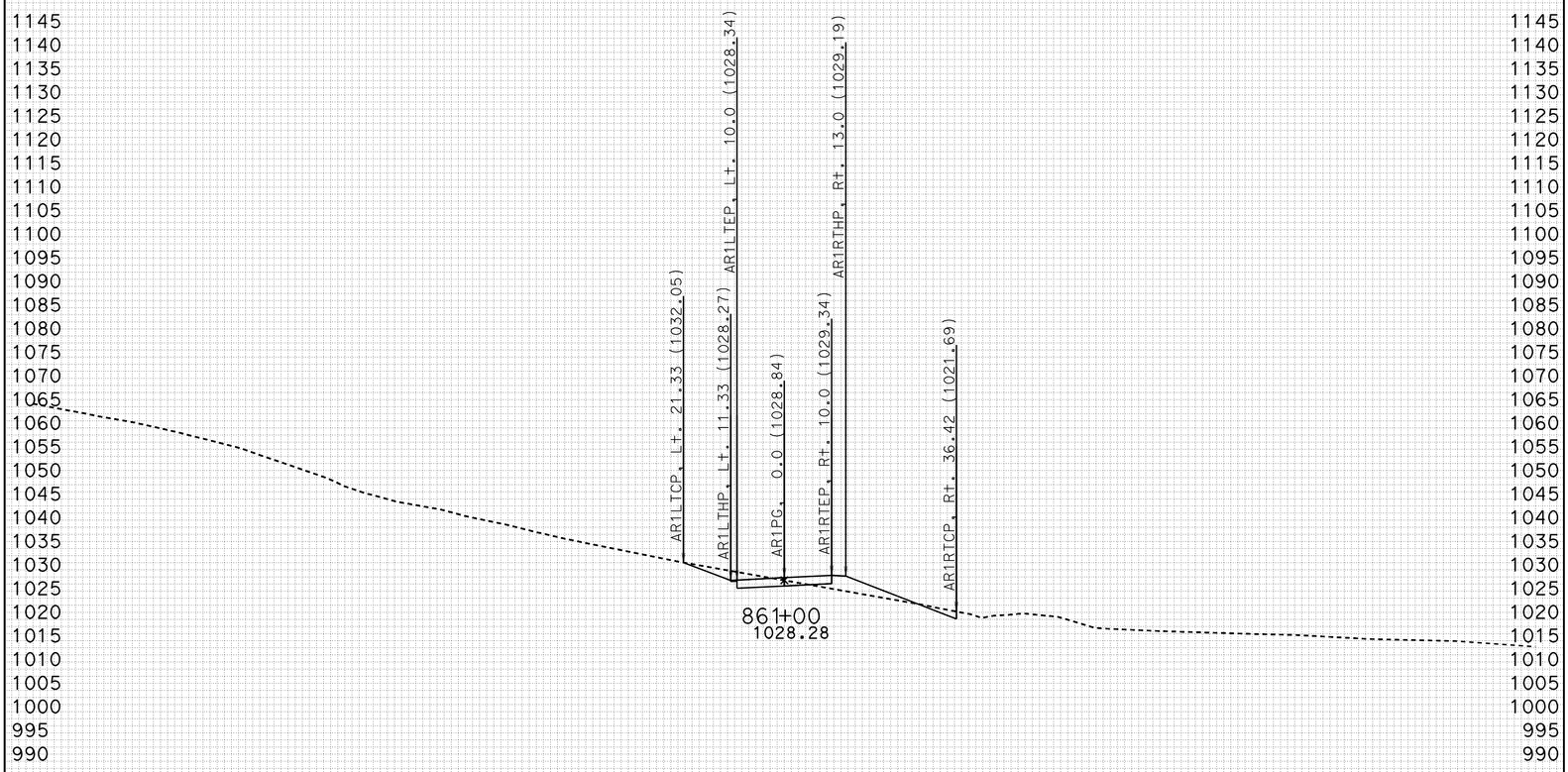

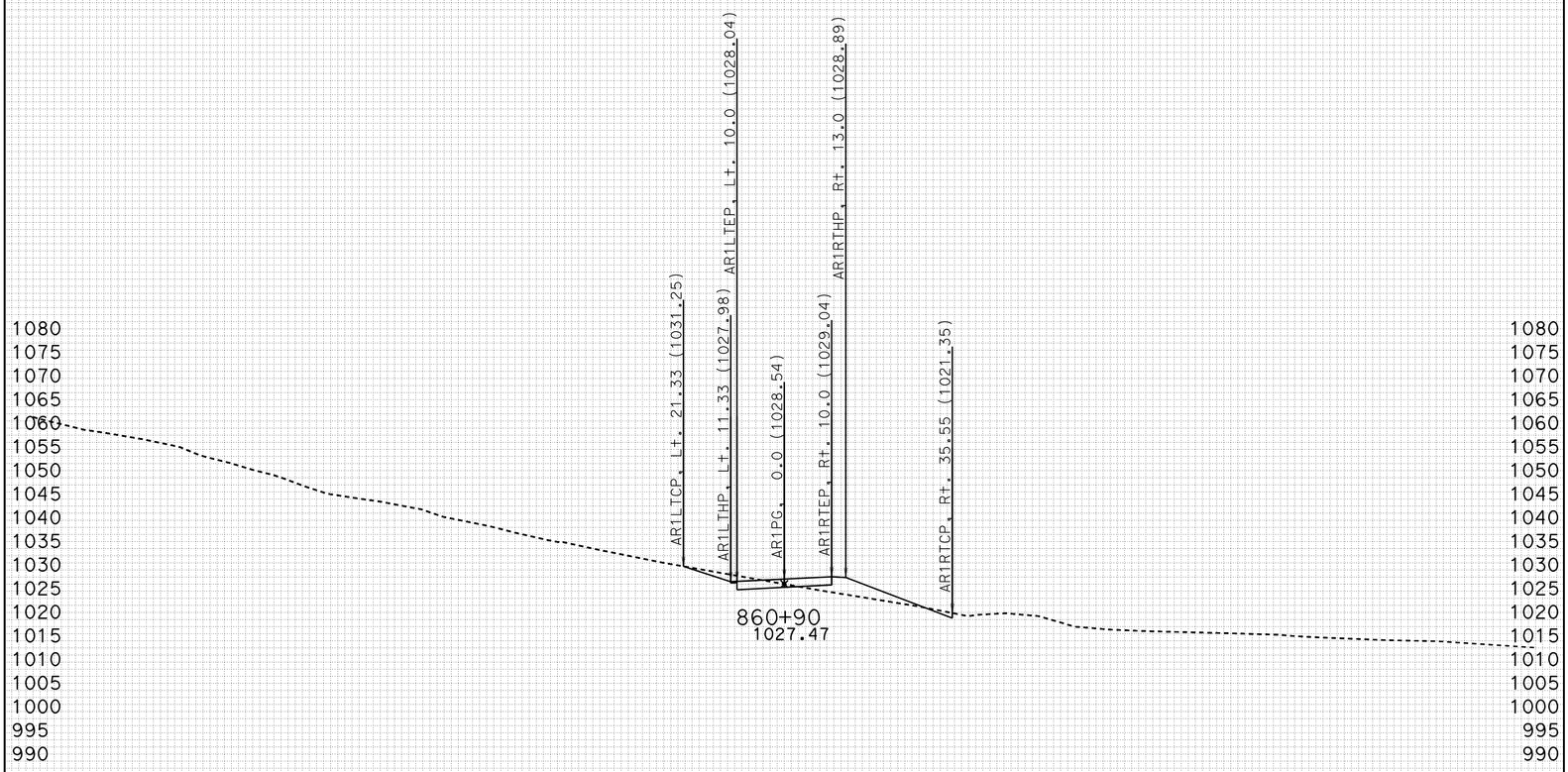

FOR EARTHWORK DEVELOPMENT ONLY

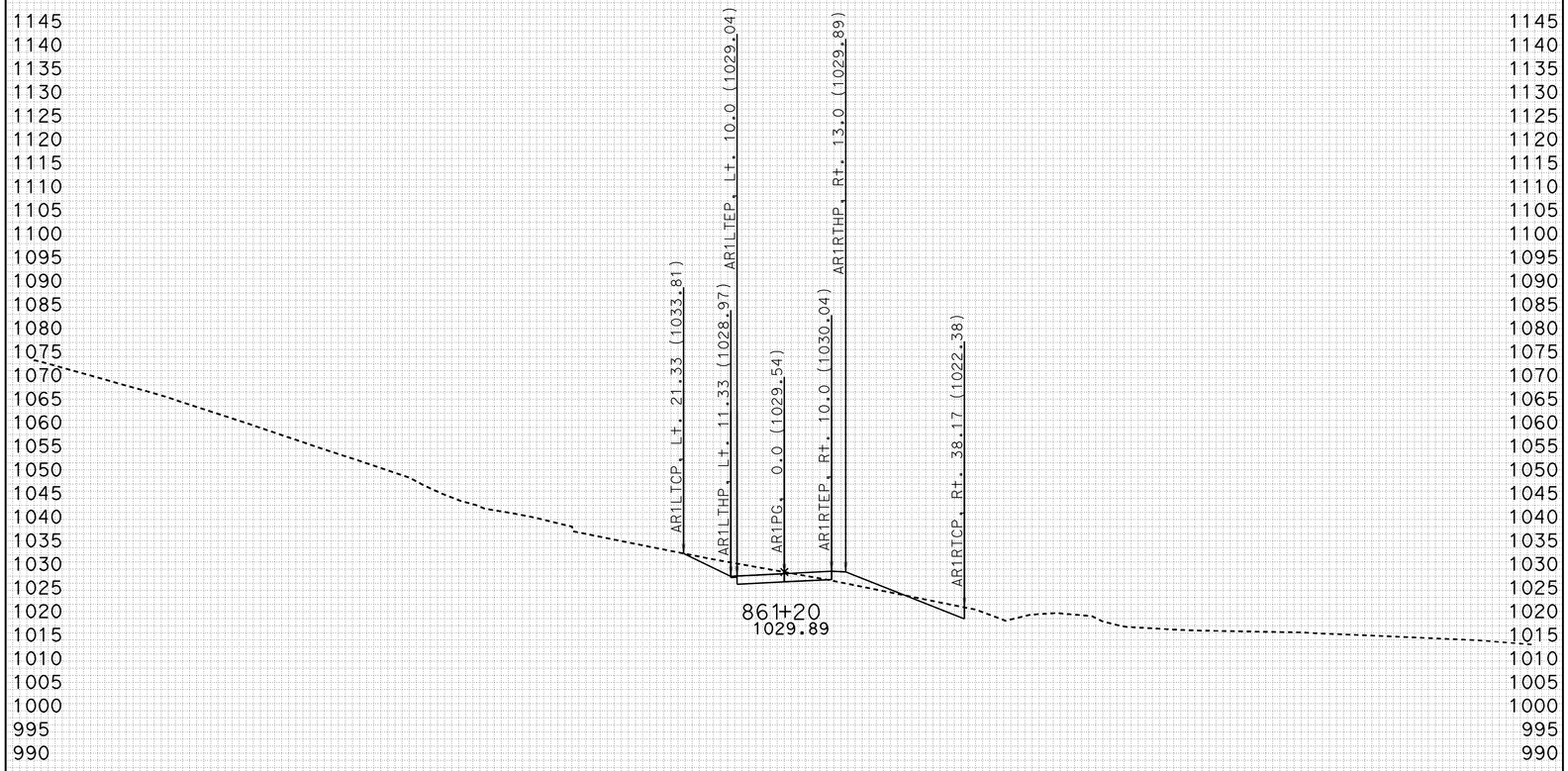

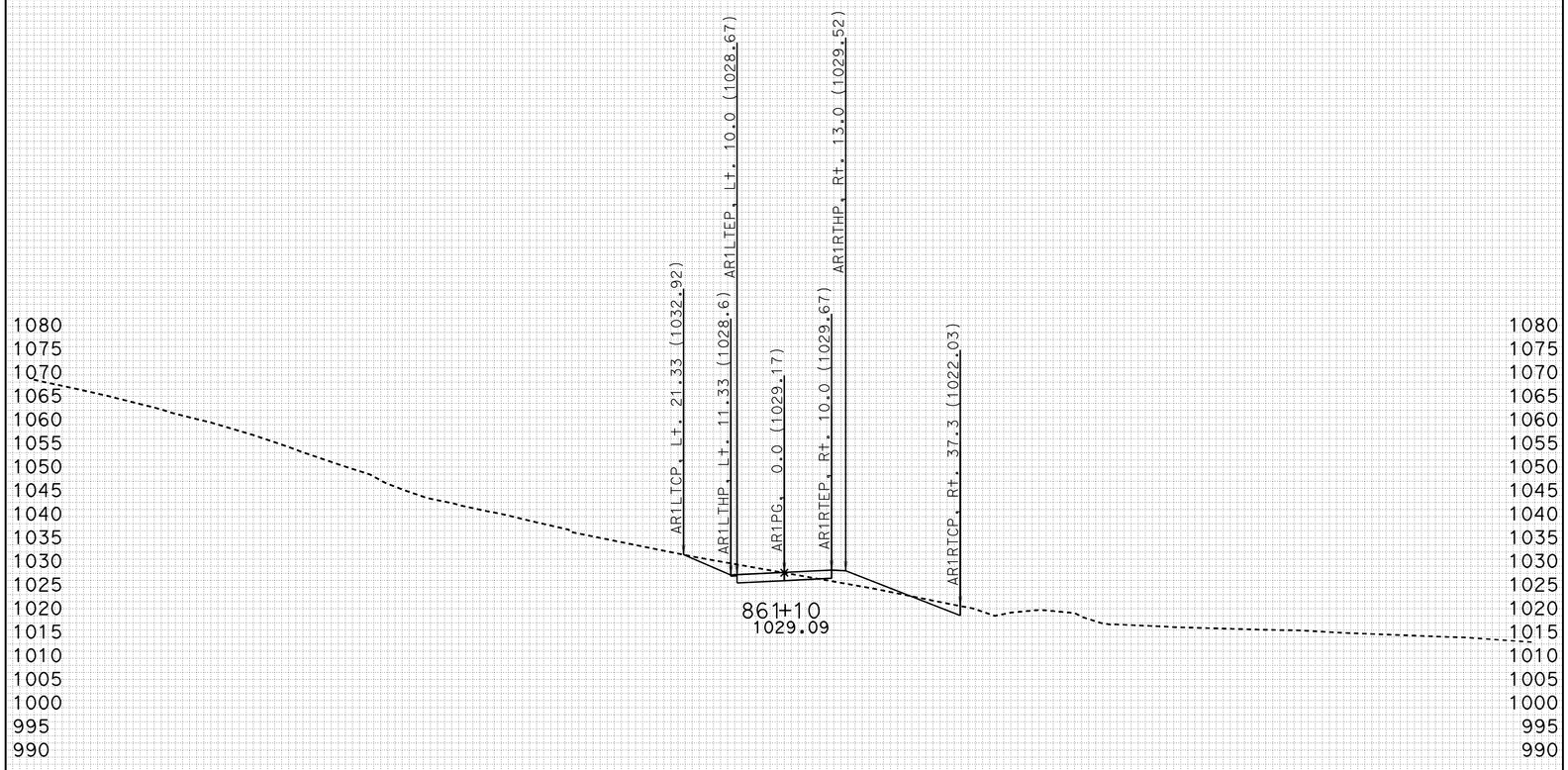

CREATED BY: J.BAUTISTA DATE: 1/18/2012 ALL DIMENSIONS ARE FEET

KC Project: 46WH2D File: D:\UserData\Temp2.WH2D\ACCRD1\EARTHWORK\accrd1_sub.ear

PROJECT ID: SLO-46
CONTRACT: 05-330771
DIST/CO/RTE/PM: 05-SLO-46-40.7/46.3

SCALE: 1" = 15' Horiz.
1" = 15' Vert.

ACCESS RD 1
CROSS SECTIONS

FOR EARTHWORK DEVELOPMENT ONLY

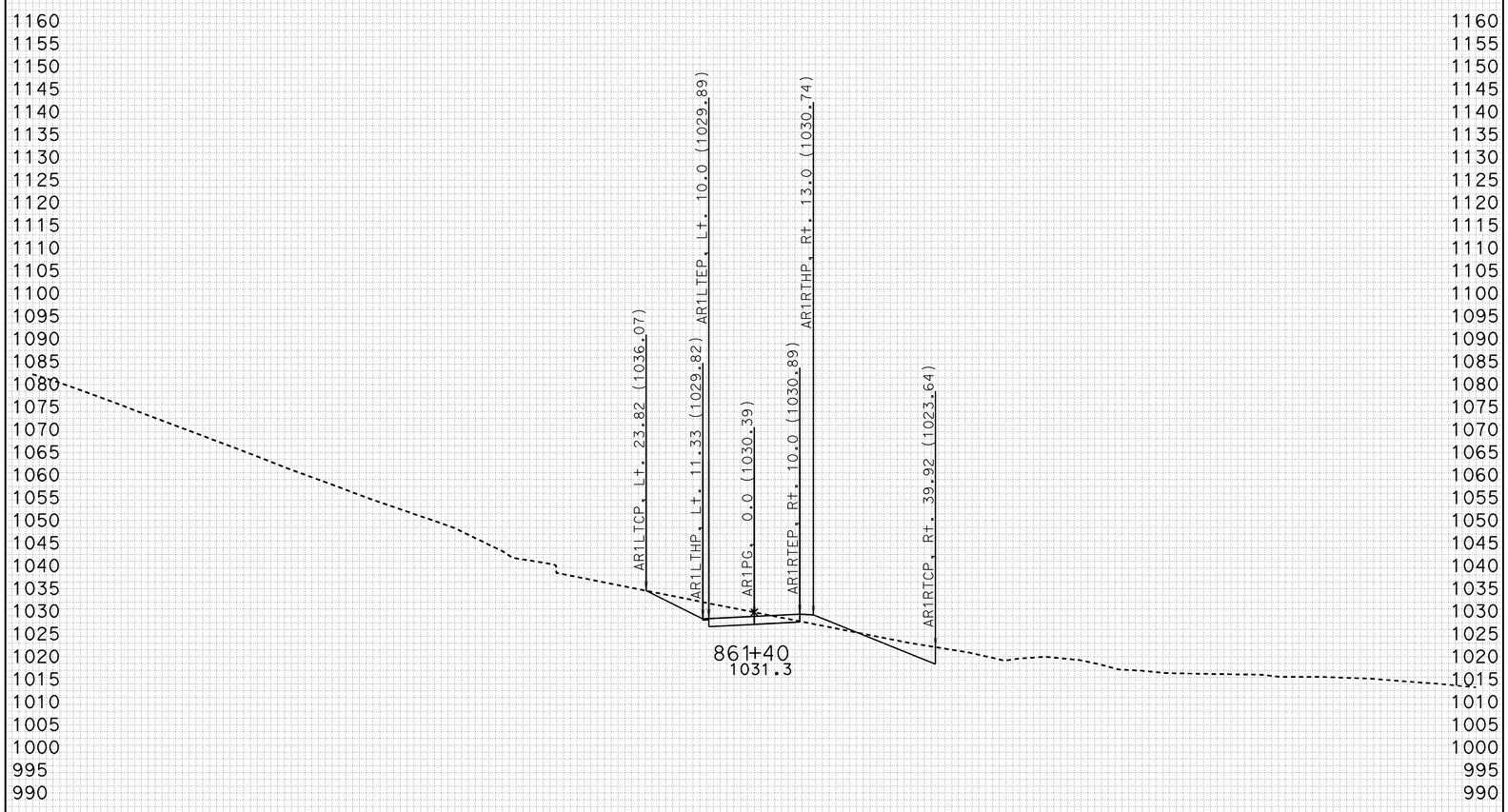

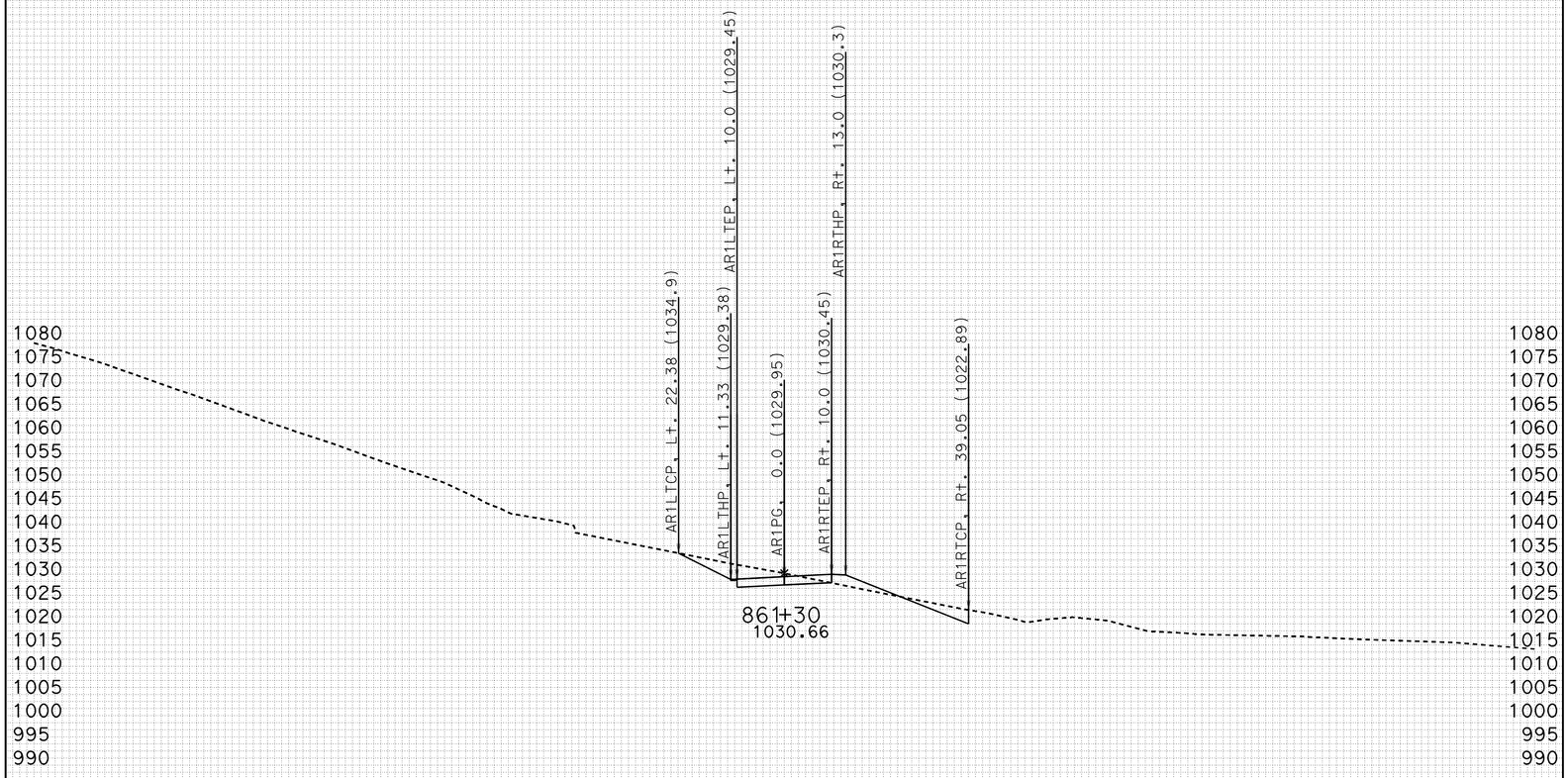

FOR EARTHWORK DEVELOPMENT ONLY

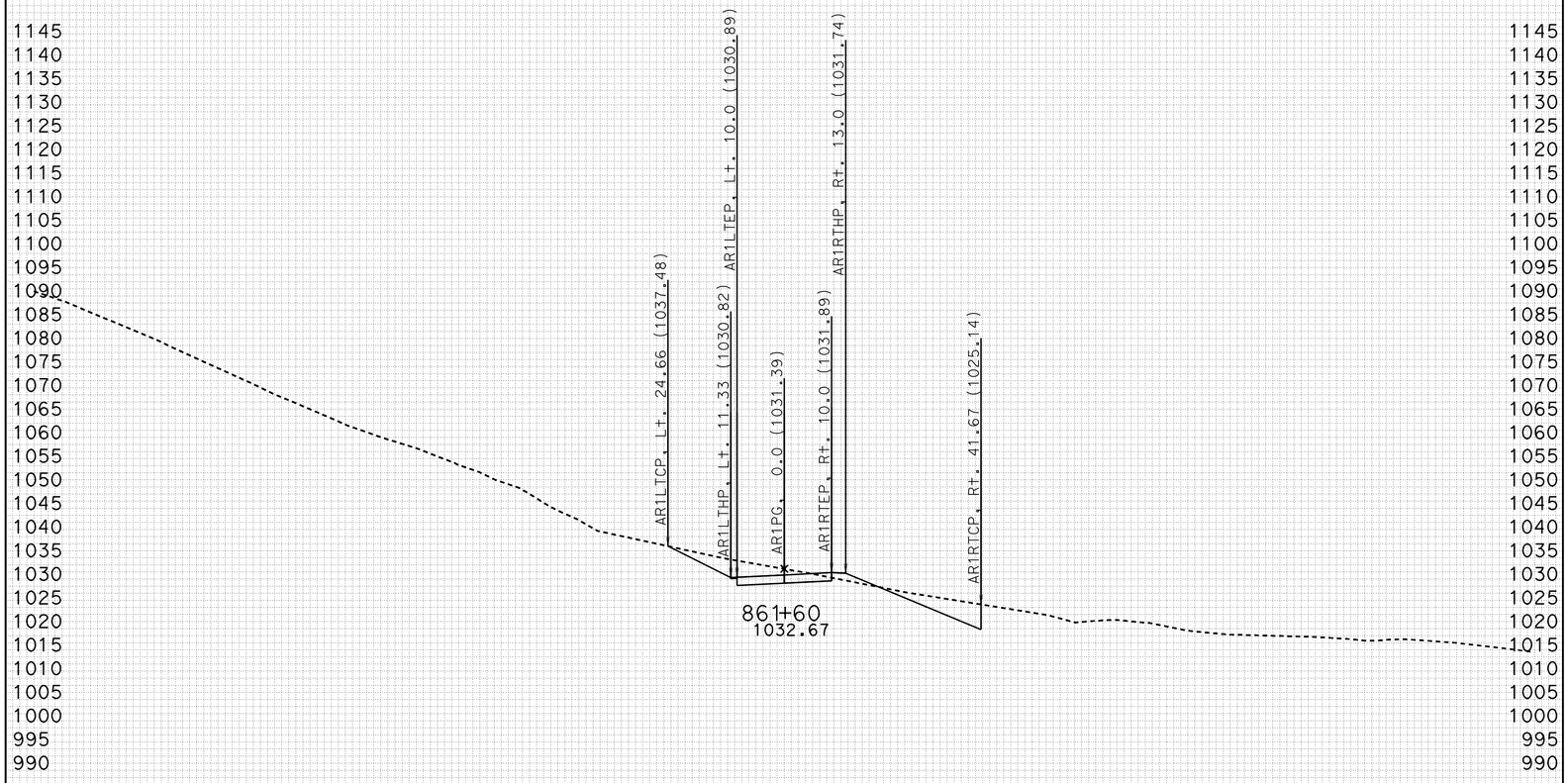

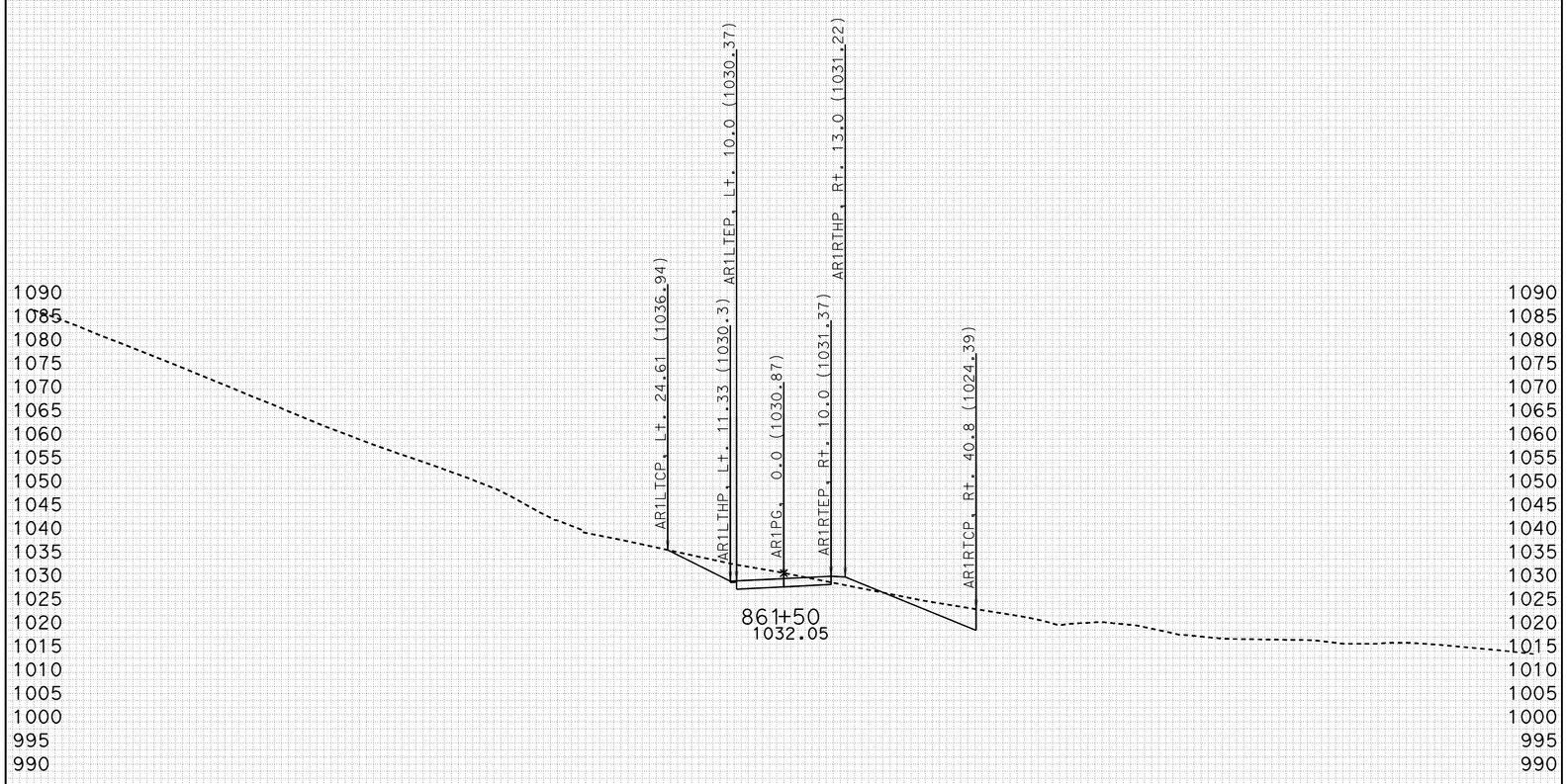

-160 -150 -140 -130 -120 -110 -100 -90 -80 -70 -60 -50 -40 -30 -20 -10 0 10 20 30 40 50 60 70 80 90 100 110 120 130 140 150 160

CREATED BY: J.BAUTISTA DATE: 1/18/2012 ALL DIMENSIONS ARE FEET

KC Project: 46WH2D File: D:\UserData\Temp2.WH2D\ACCRD1\EARTHWORK\accrd1_sub.ear

PROJECT ID: SLO-46
CONTRACT: 05-330771
DIST/CO/RTE/PM: 05-SLO-46-40.7/46.3

SCALE: 1" = 15' Horiz.
1" = 15' Vert.

ACCESS RD 1
CROSS SECTIONS

FOR EARTHWORK DEVELOPMENT ONLY

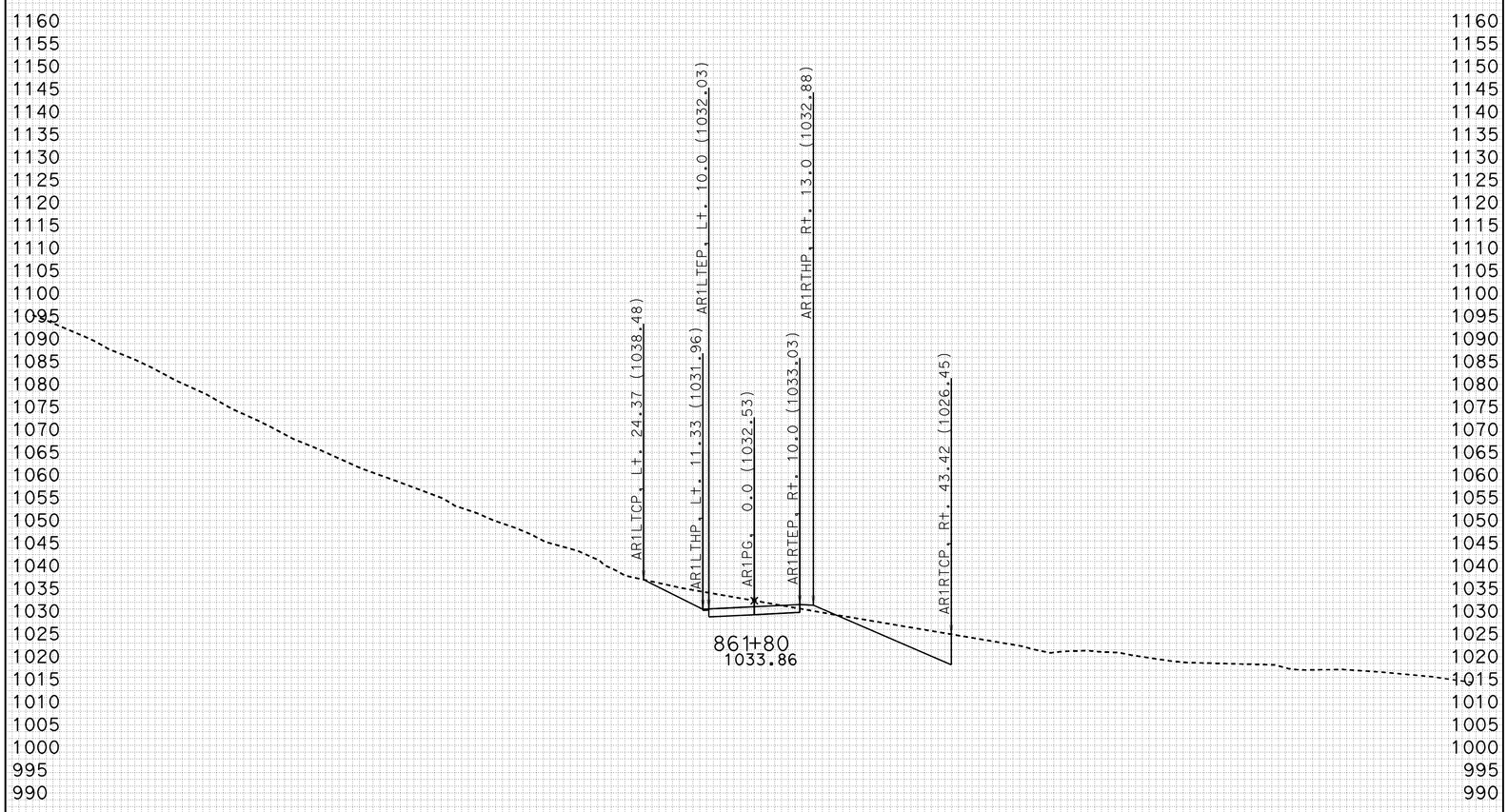

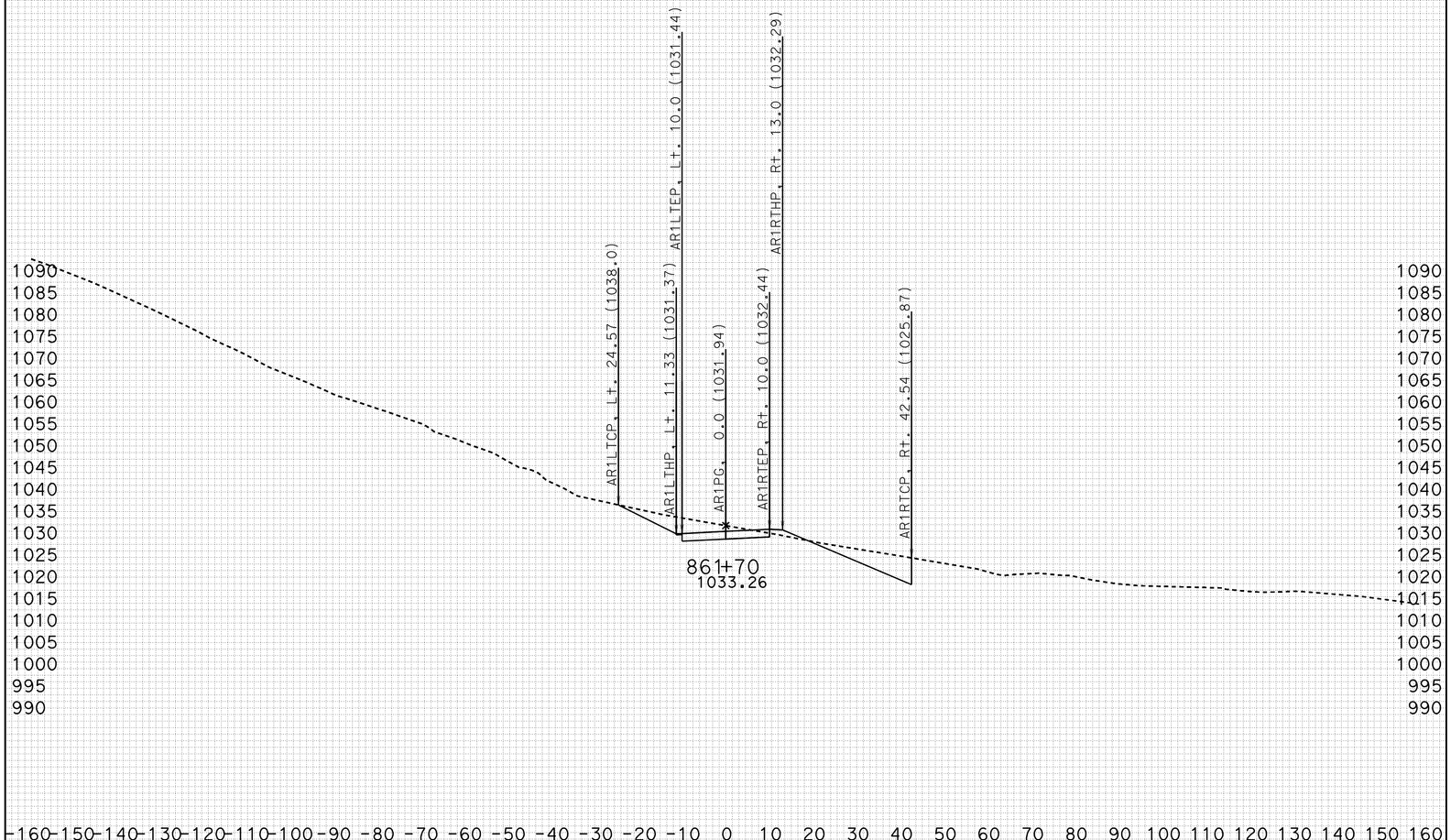

-160 -150 -140 -130 -120 -110 -100 -90 -80 -70 -60 -50 -40 -30 -20 -10 0 10 20 30 40 50 60 70 80 90 100 110 120 130 140 150 160

CREATED BY: J.BAUTISTA DATE: 1/18/2012 ALL DIMENSIONS ARE FEET

KC Project: 46WH2D File: D:\UserData\Temp2.WH2D\ACCRD1\EARTHWORK\accrd1_sub.ear

PROJECT ID: SLO-46
CONTRACT: 05-330771
DIST/CO/RTE/PM: 05-SLO-46-40.7/46.3

SCALE: 1" = 15' Horiz.
1" = 15' Vert.

ACCESS RD 1
CROSS SECTIONS

FOR EARTHWORK DEVELOPMENT ONLY

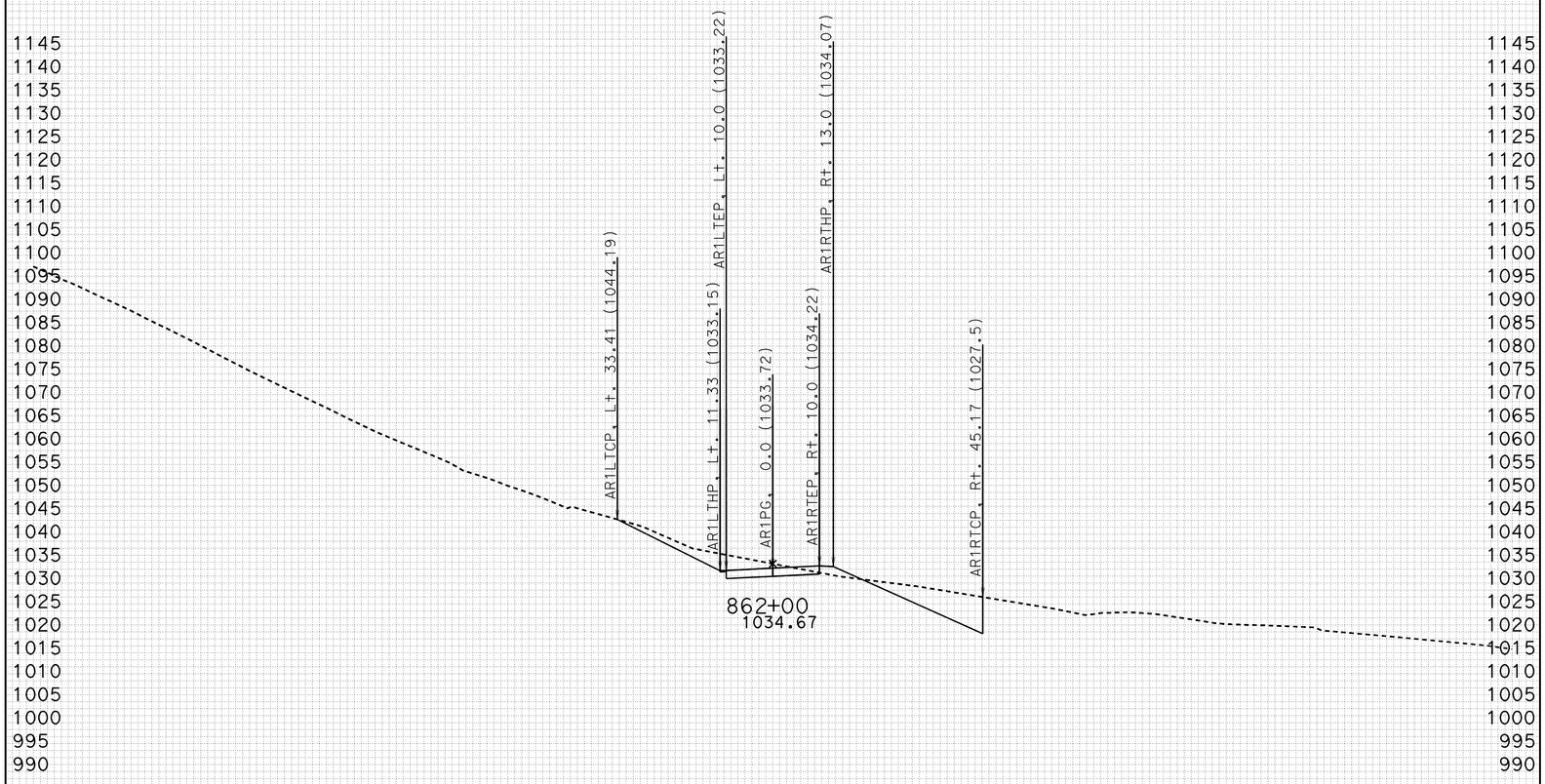

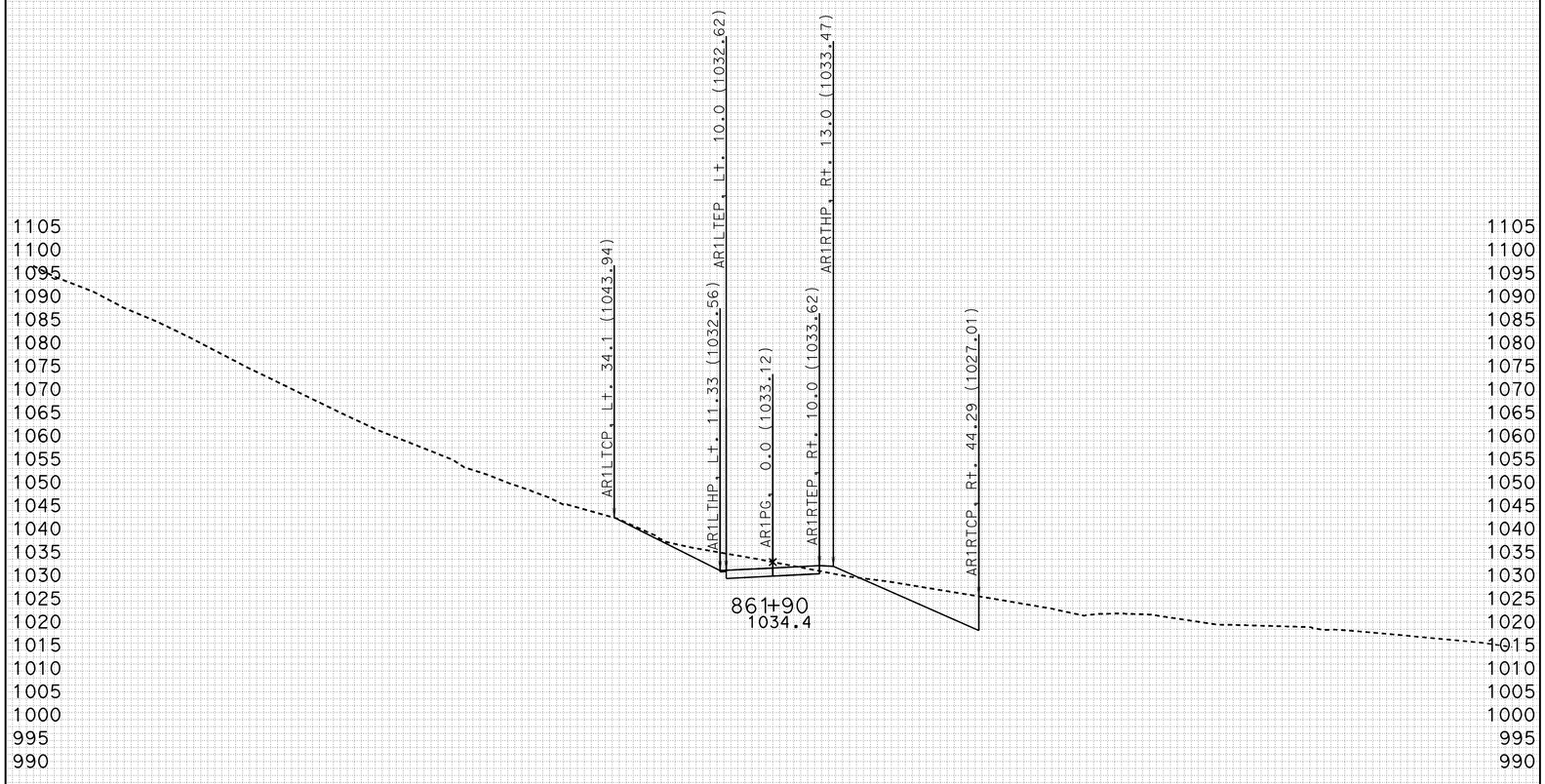

FOR EARTHWORK DEVELOPMENT ONLY

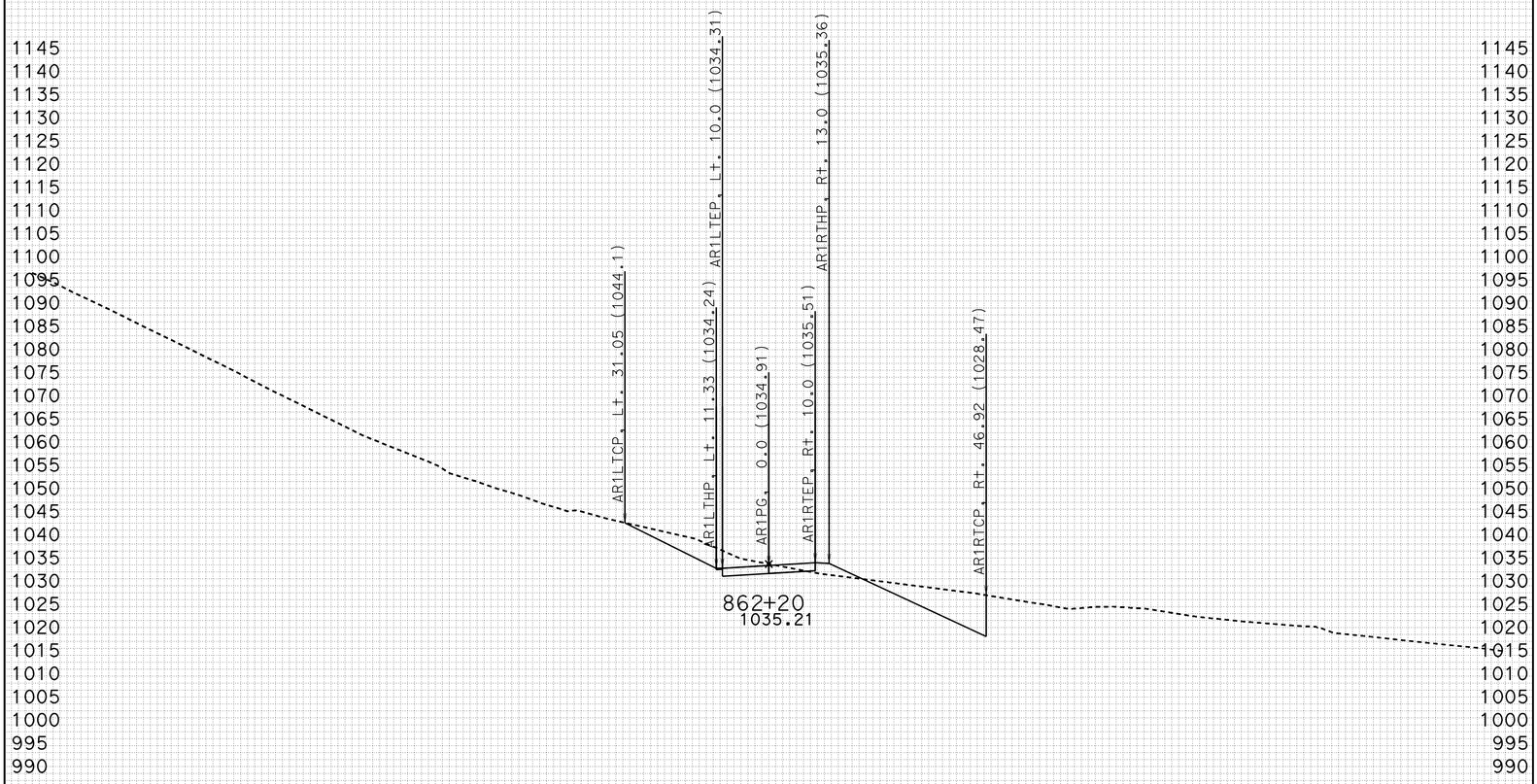

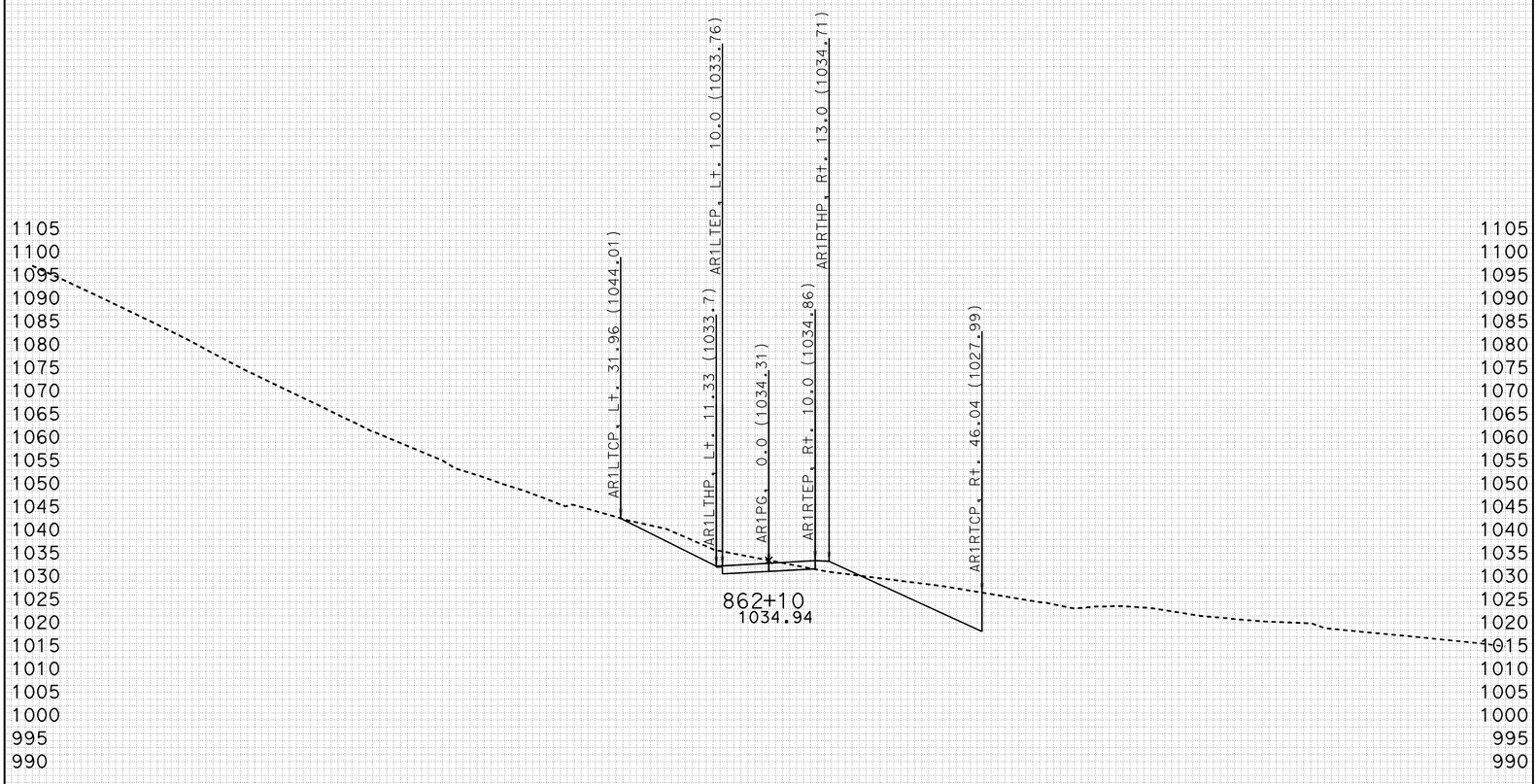

FOR EARTHWORK DEVELOPMENT ONLY

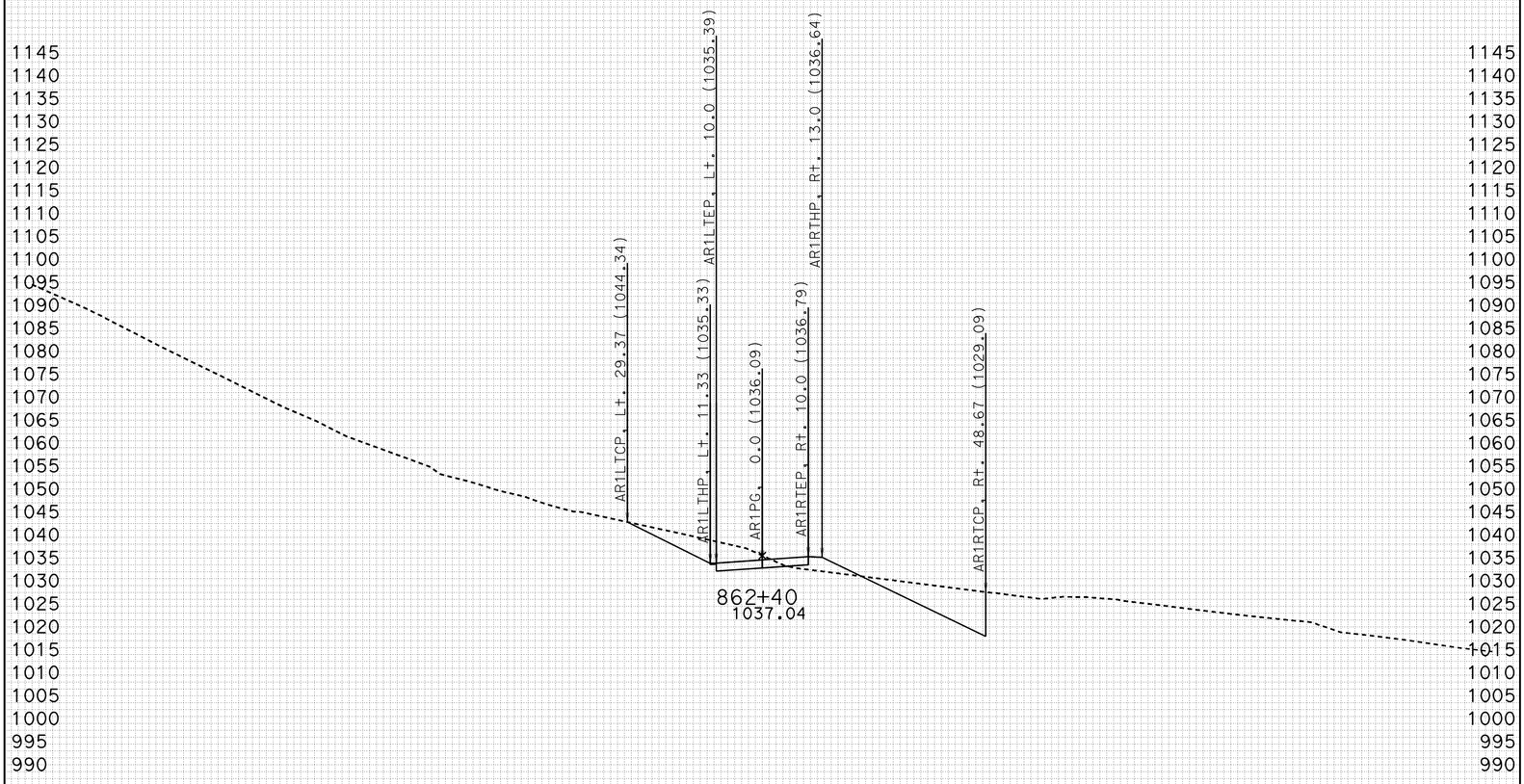

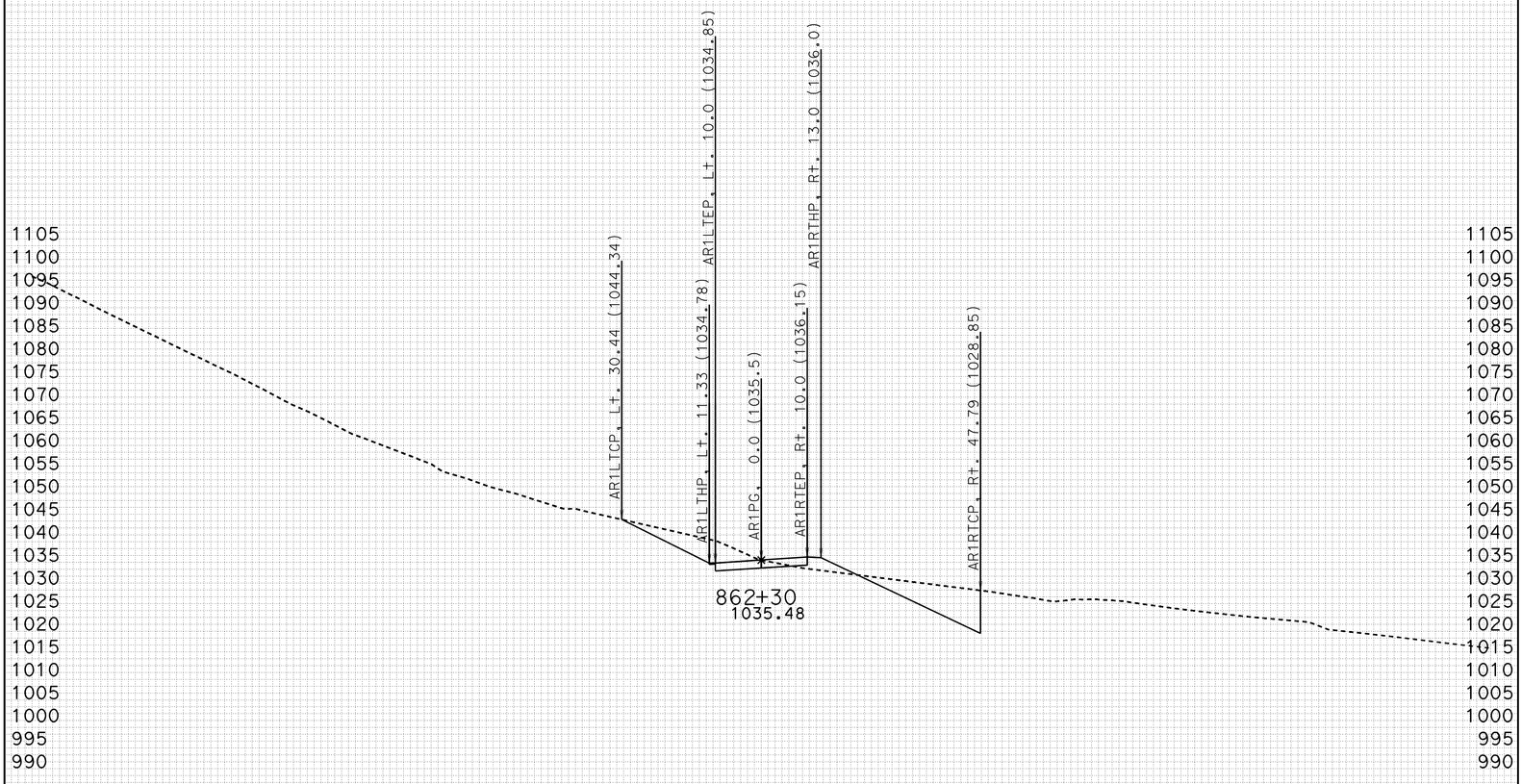

FOR EARTHWORK DEVELOPMENT ONLY

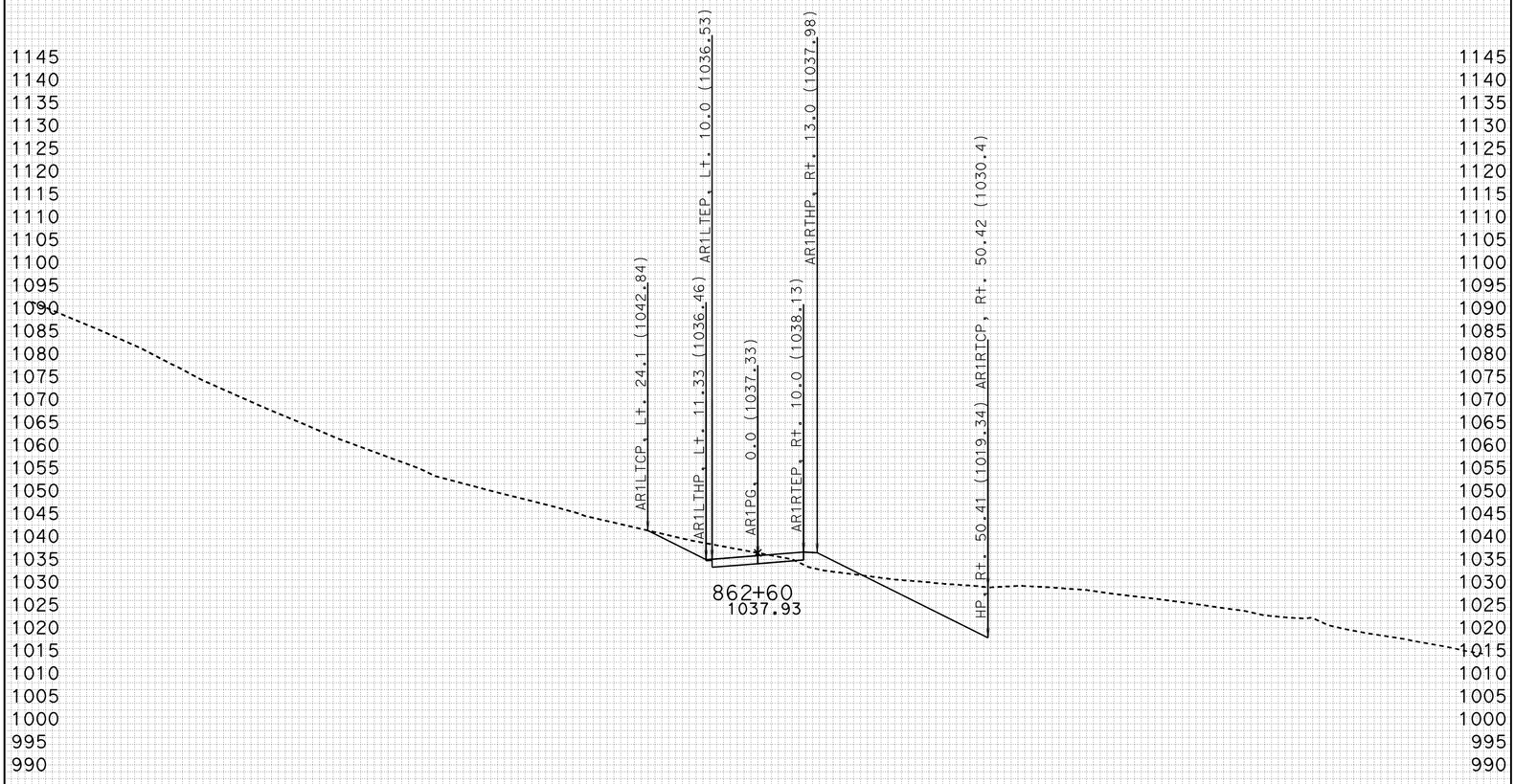

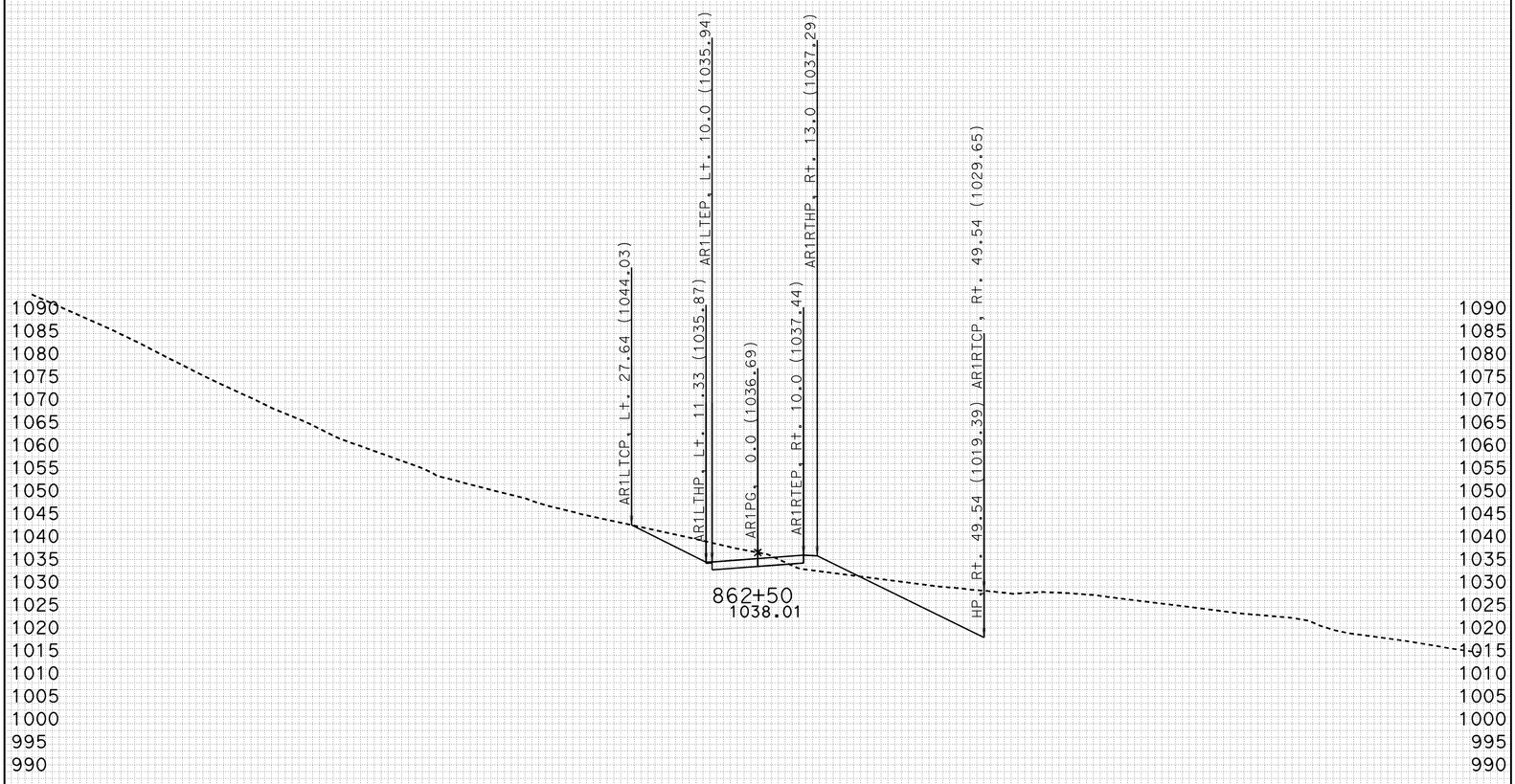

FOR EARTHWORK DEVELOPMENT ONLY

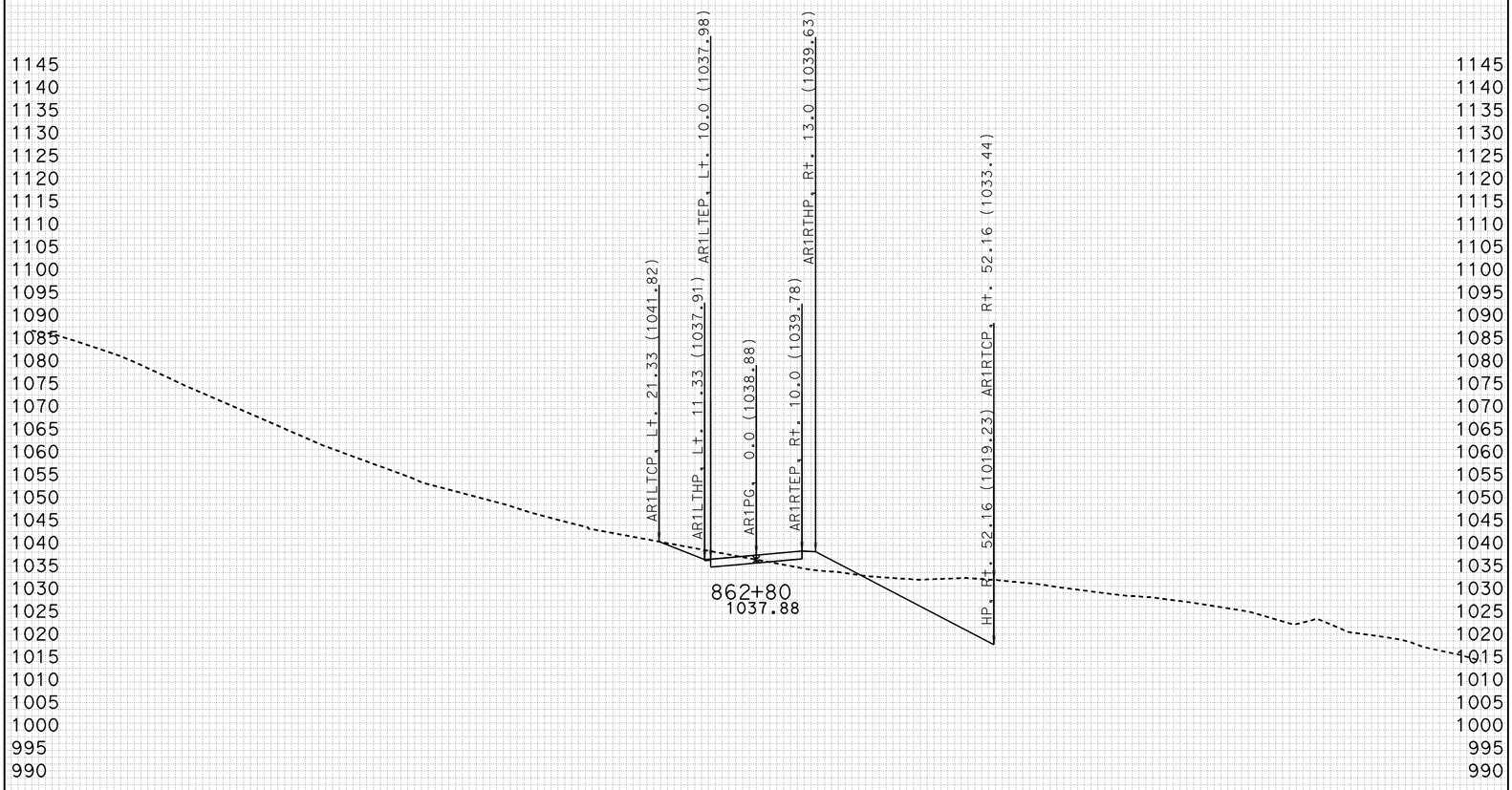

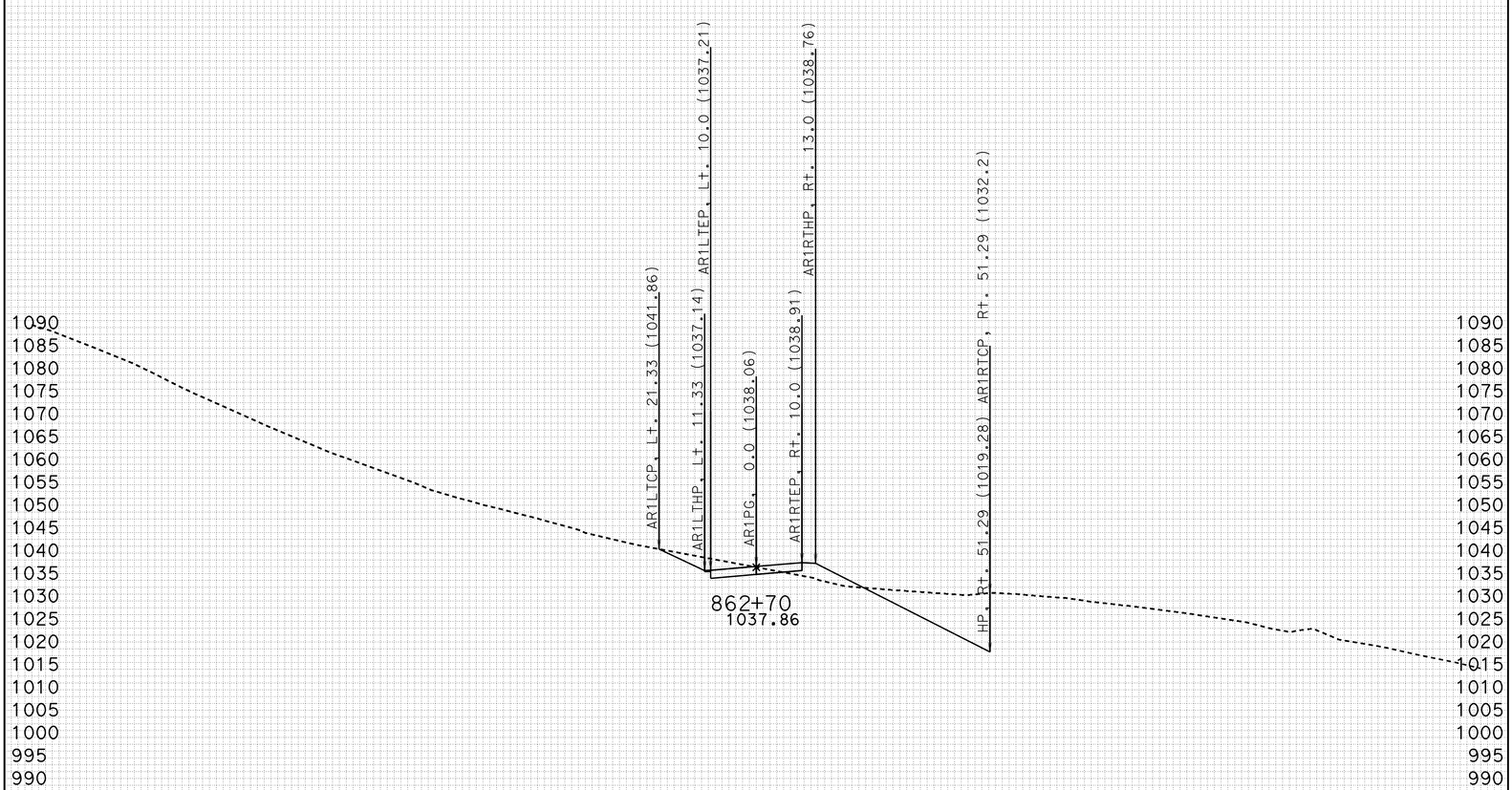

CREATED BY: J.BAUTISTA DATE: 1/18/2012 ALL DIMENSIONS ARE FEET

KC Project: 46WH2D File: D:\UserData\Temp2.WH2D\ACCRD1\EARTHWORK\accrd1_sub.ear

PROJECT ID: SLO-46
CONTRACT: 05-330771
DIST/CO/RTE/PM: 05-SLO-46-40.7/46.3

SCALE: 1" = 15' Horiz.
1" = 15' Vert.

ACCESS RD 1
CROSS SECTIONS
SHEET 14 OF 23

FOR EARTHWORK DEVELOPMENT ONLY

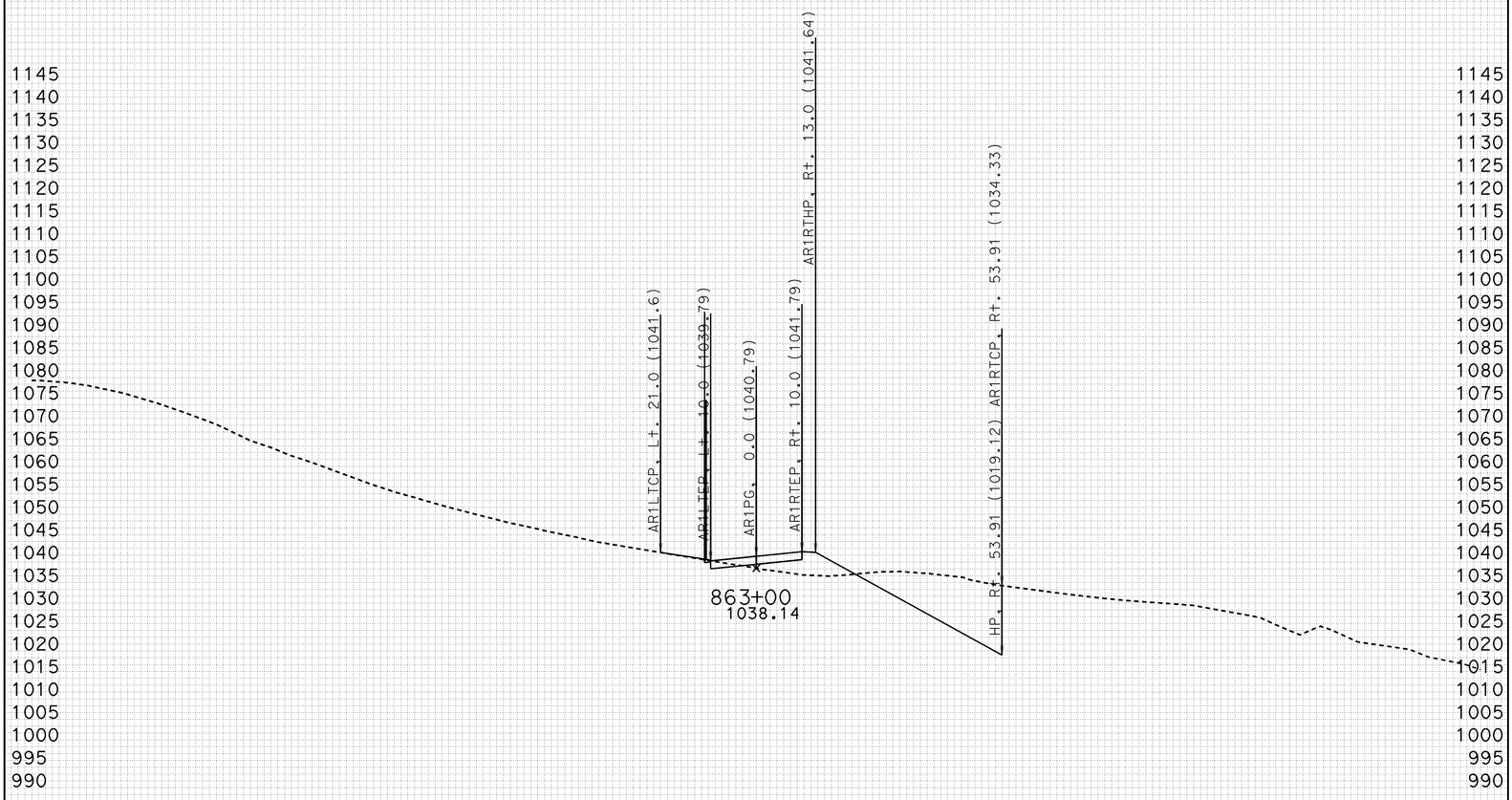

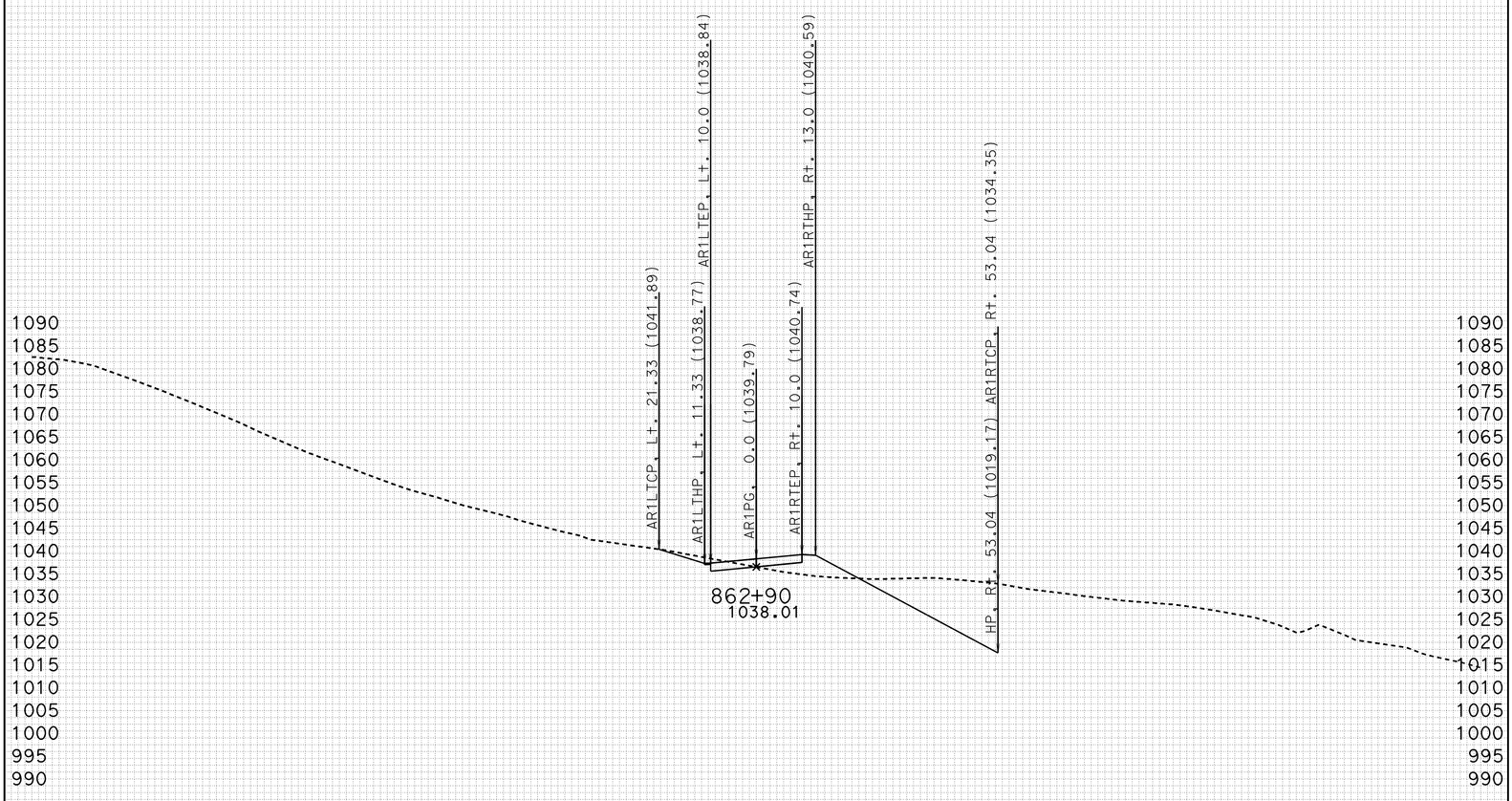

FOR EARTHWORK DEVELOPMENT ONLY

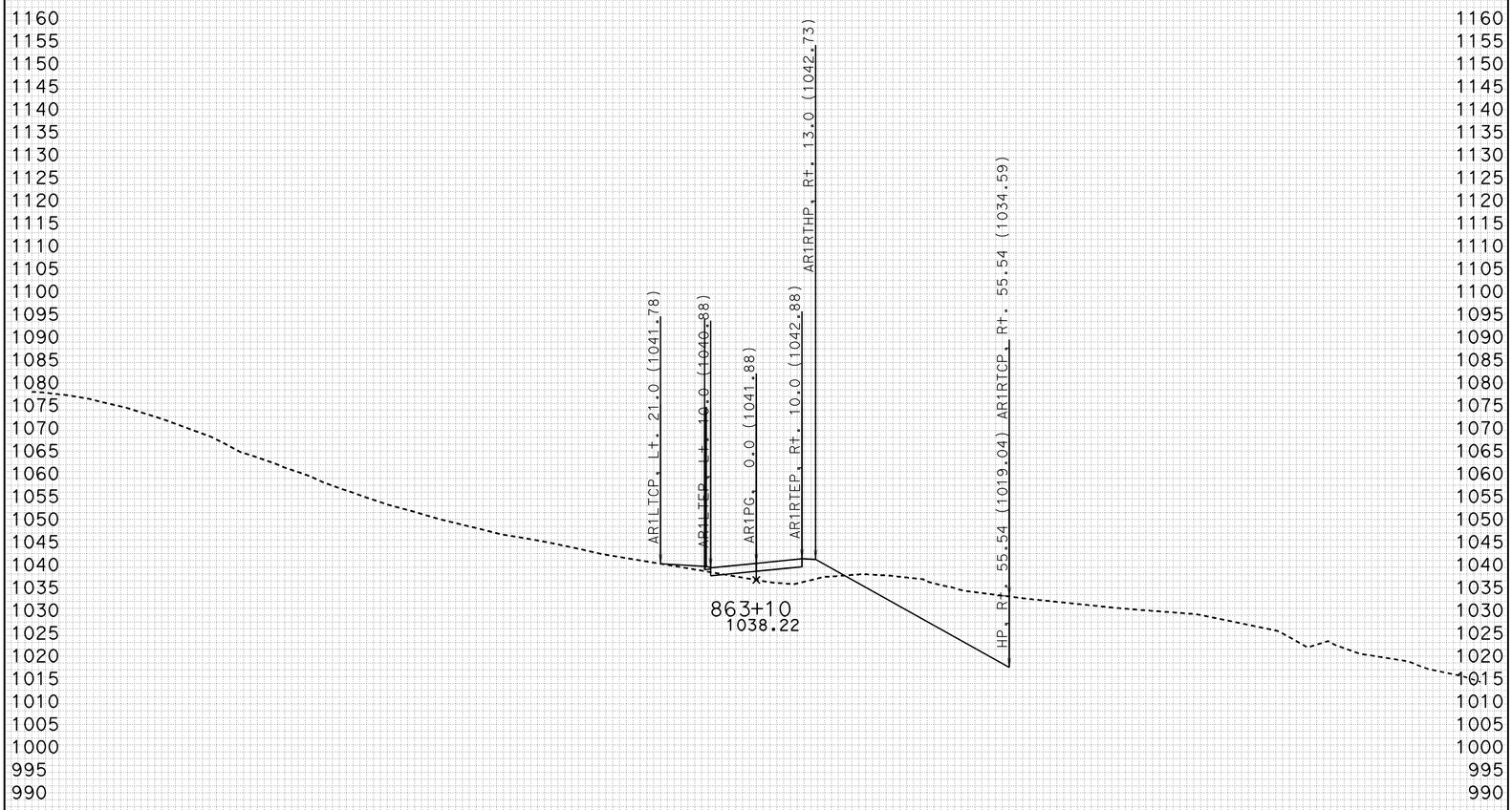

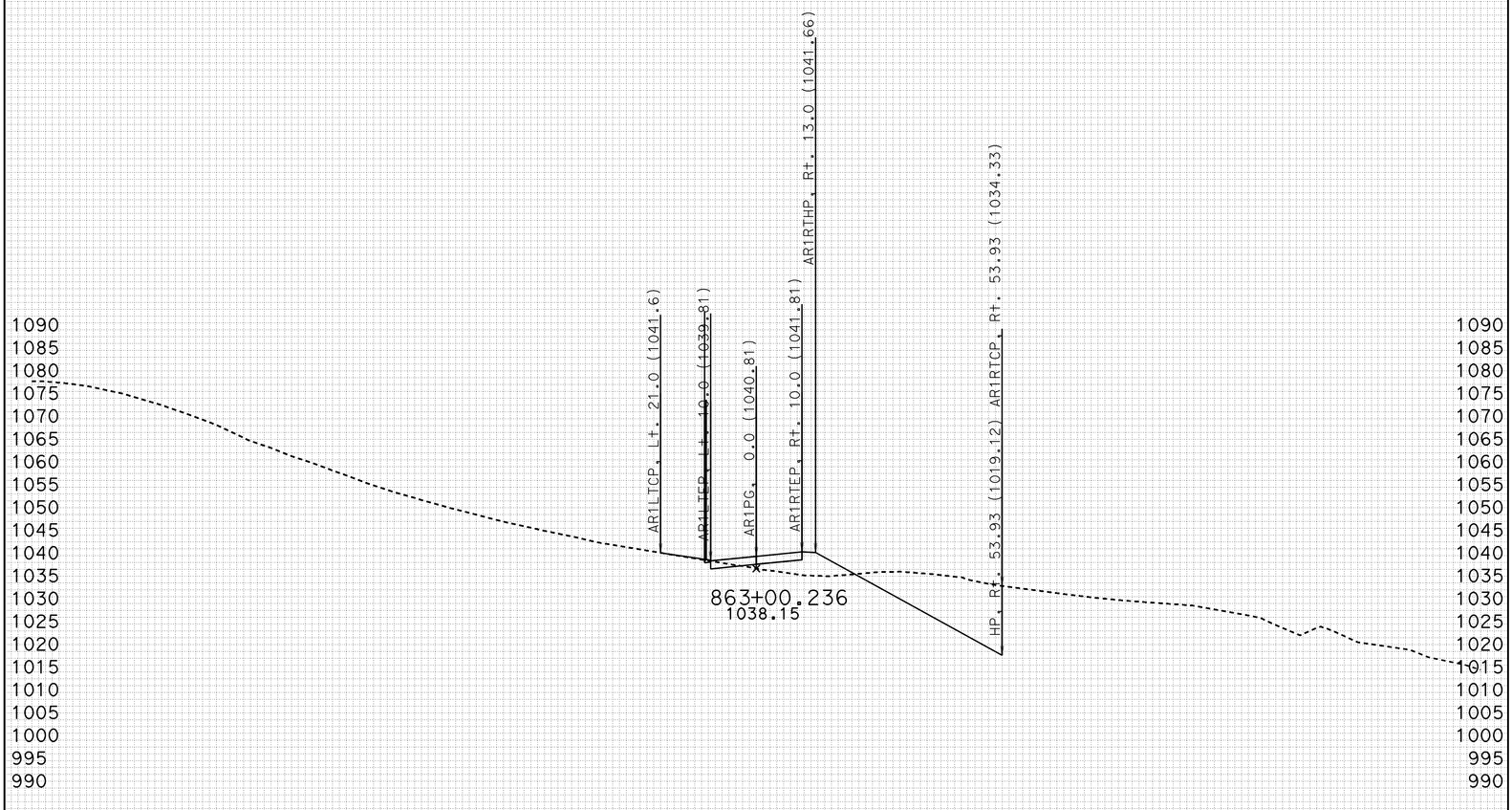

-160 -150 -140 -130 -120 -110 -100 -90 -80 -70 -60 -50 -40 -30 -20 -10 0 10 20 30 40 50 60 70 80 90 100 110 120 130 140 150 160

CREATED BY: J.BAUTISTA DATE: 1/18/2012 ALL DIMENSIONS ARE FEET

KC Project: 46WH2D File: D:\UserData\Temp2.WH2D\ACCRD1\EARTHWORK\accrd1_sub.ear

PROJECT ID: SLO-46
CONTRACT: 05-330771
DIST/CO/RTE/PM: 05-SLO-46-40.7/46.3

SCALE: 1" = 15' Horiz.
1" = 15' Vert.

ACCESS RD 1
CROSS SECTIONS
SHEET 16 OF 23

FOR EARTHWORK DEVELOPMENT ONLY

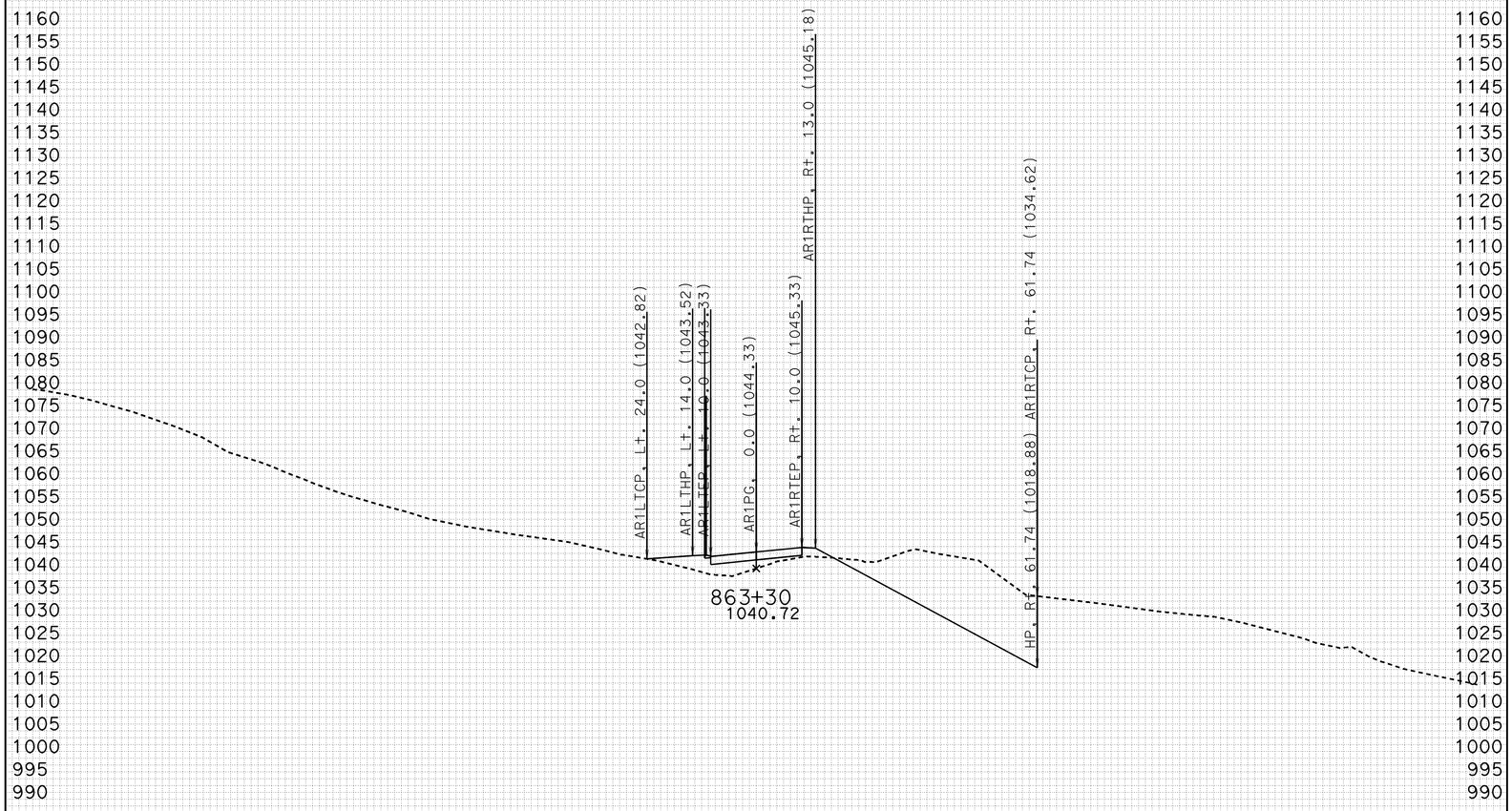

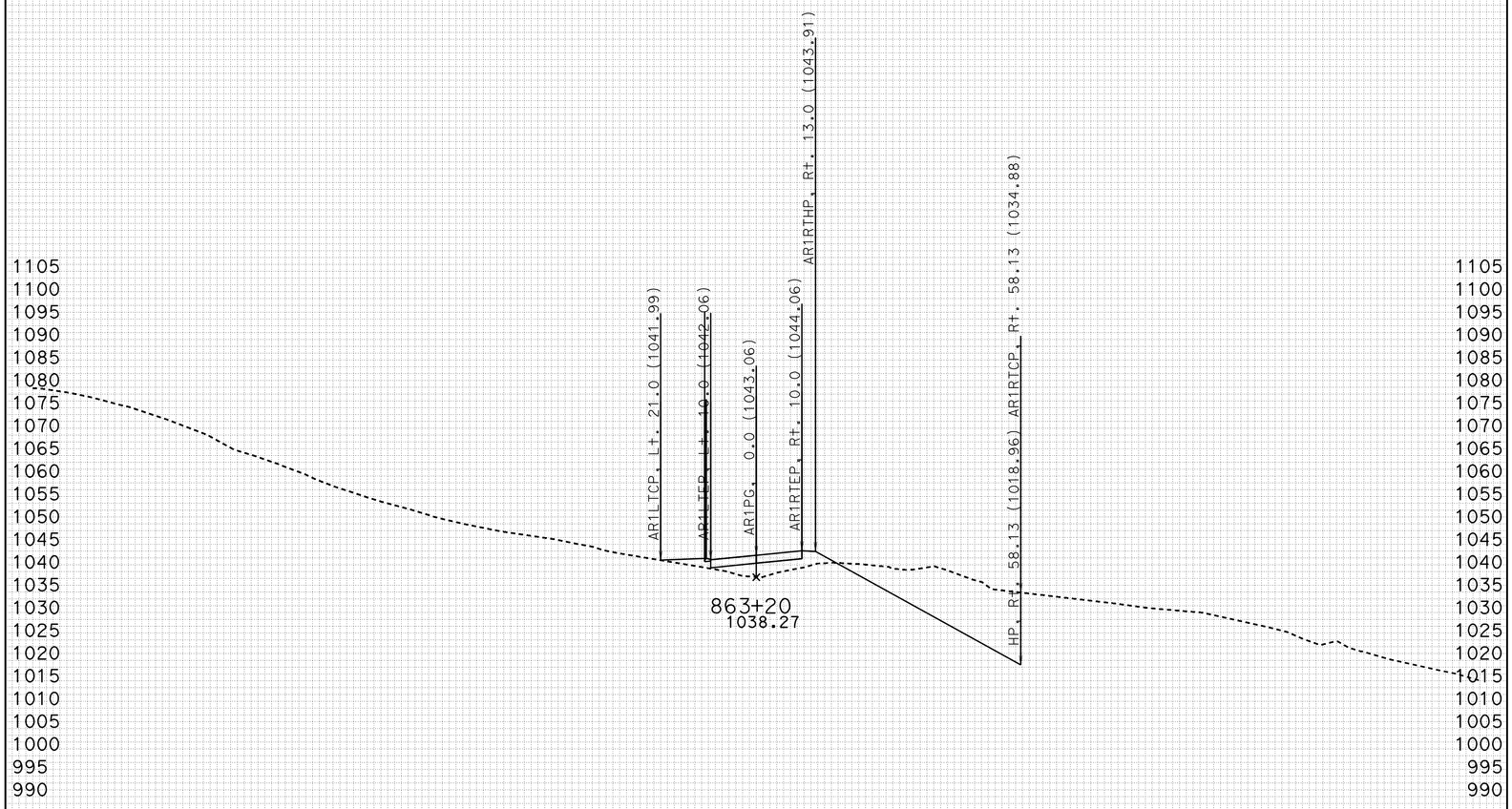

-160 -150 -140 -130 -120 -110 -100 -90 -80 -70 -60 -50 -40 -30 -20 -10 0 10 20 30 40 50 60 70 80 90 100 110 120 130 140 150 160

CREATED BY: J.BAUTISTA DATE: 1/18/2012 ALL DIMENSIONS ARE FEET

KC Project: 46WH2D File: D:\UserData\Temp2.WH2D\ACCRD1\EARTHWORK\accrd1_sub.ear

PROJECT ID: SLO-46
CONTRACT: 05-330771
DIST/CO/RTE/PM: 05-SLO-46-40.7/46.3

SCALE: 1" = 15' Horiz.
1" = 15' Vert.

ACCESS RD 1
CROSS SECTIONS
SHEET 17 OF 23

FOR EARTHWORK DEVELOPMENT ONLY

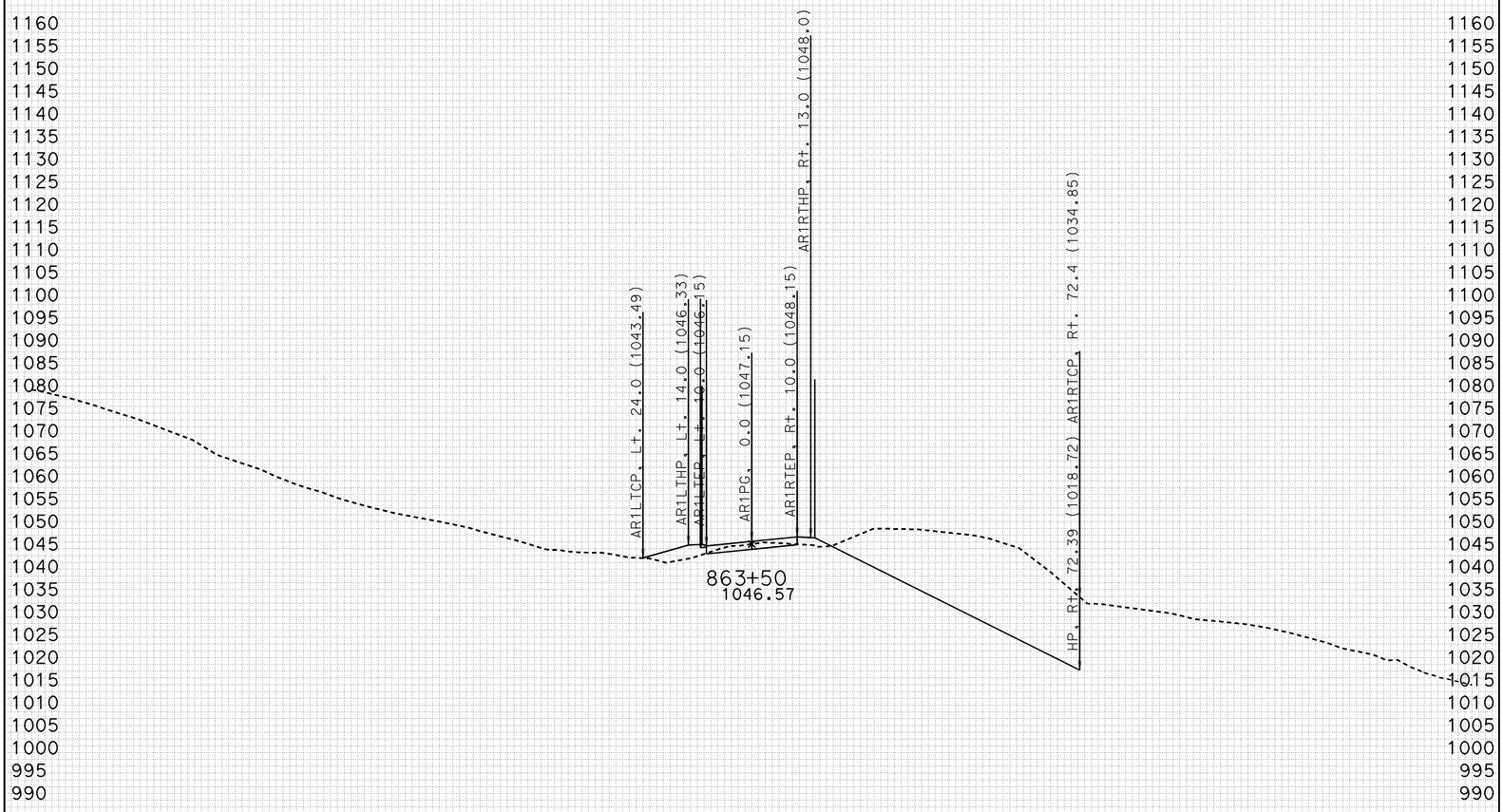

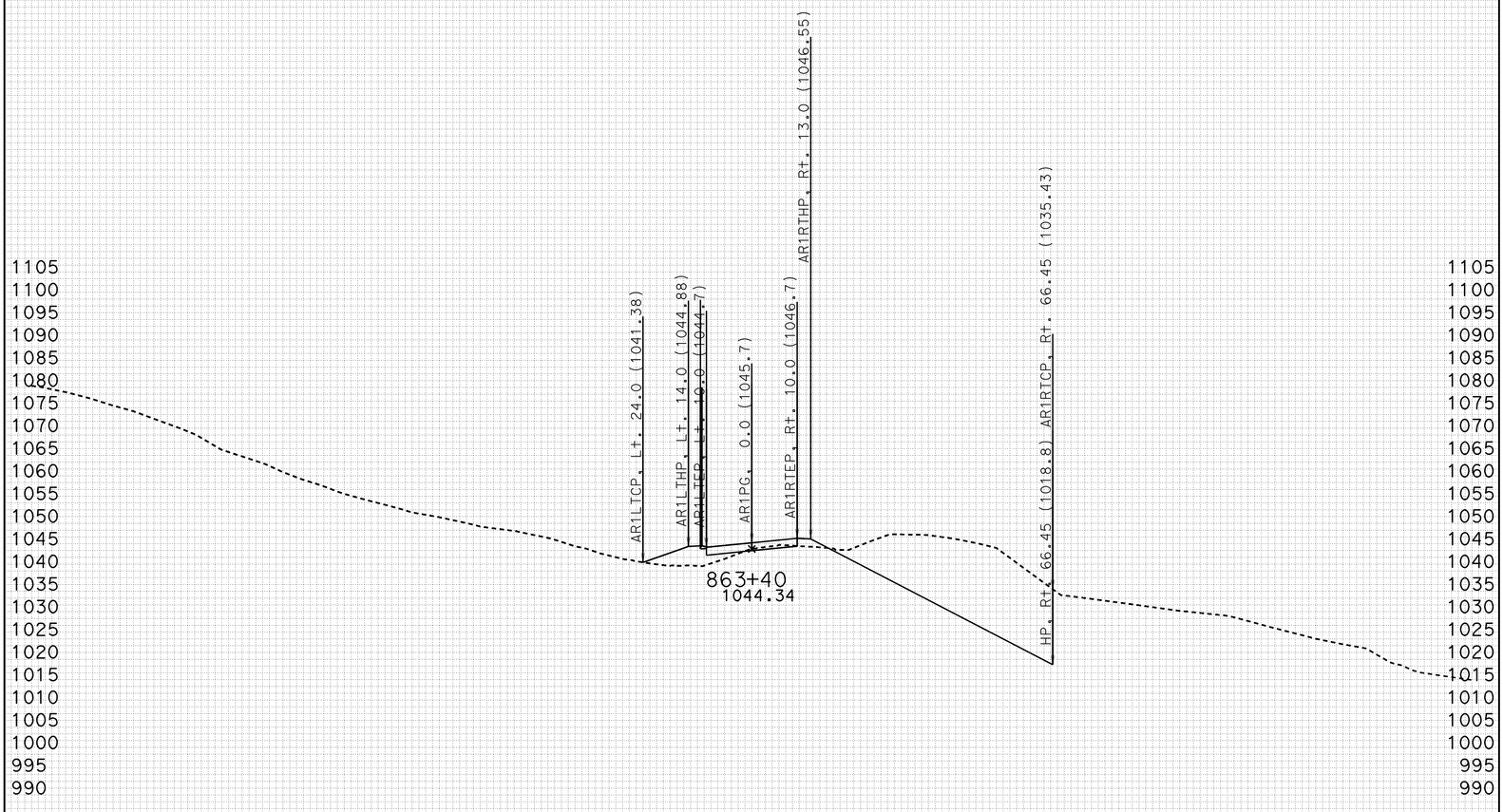

FOR EARTHWORK DEVELOPMENT ONLY

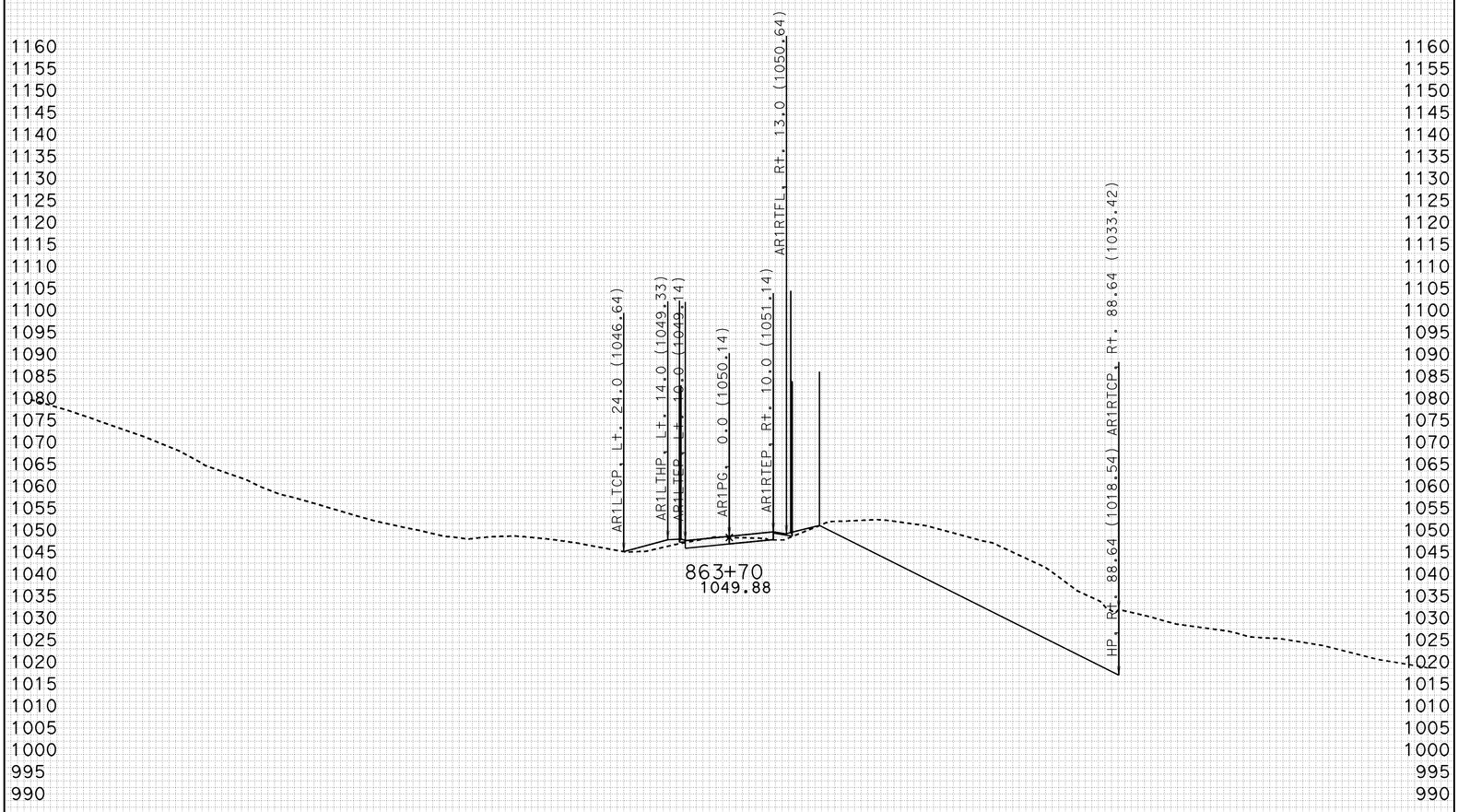

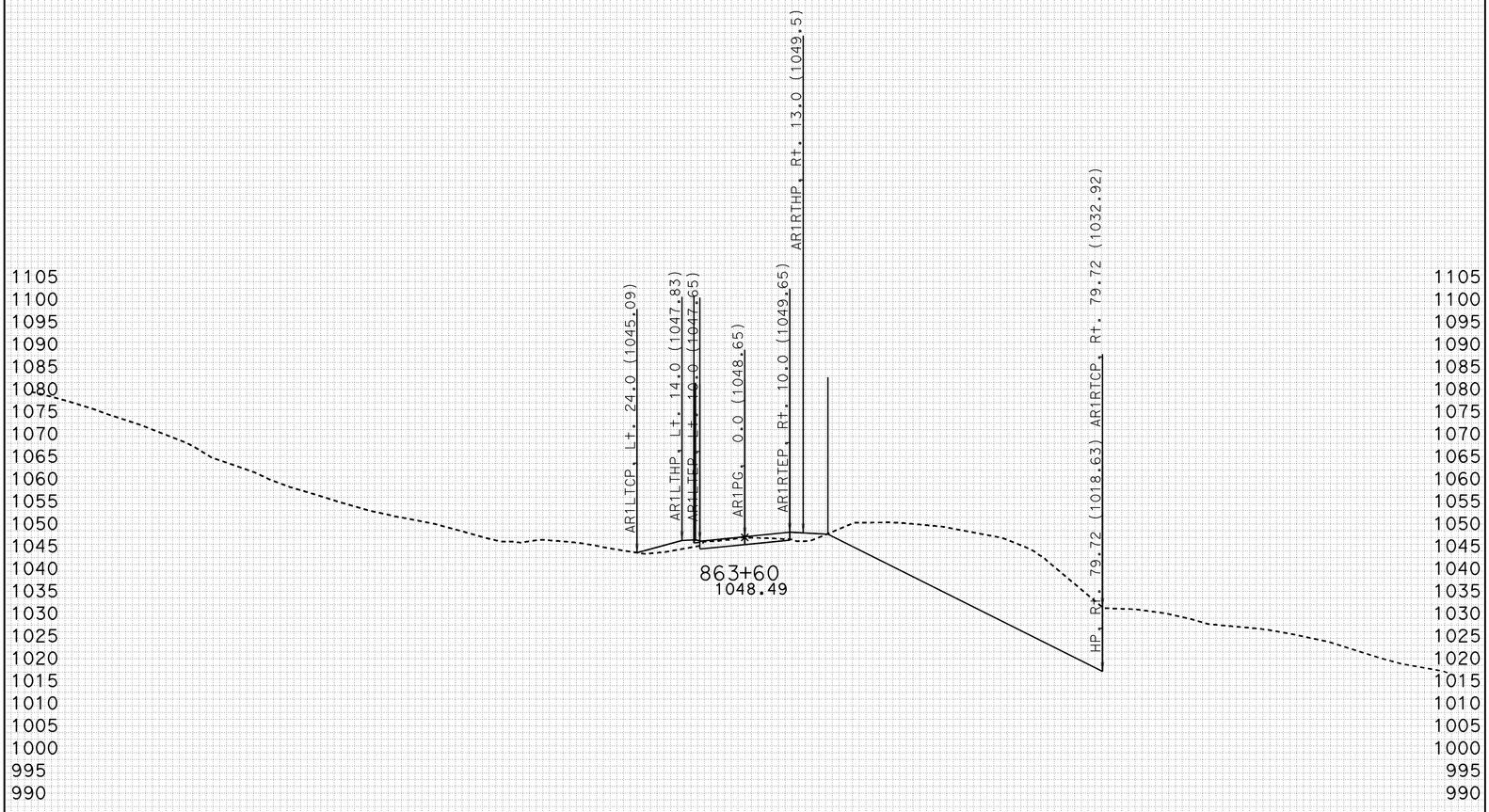

FOR EARTHWORK DEVELOPMENT ONLY

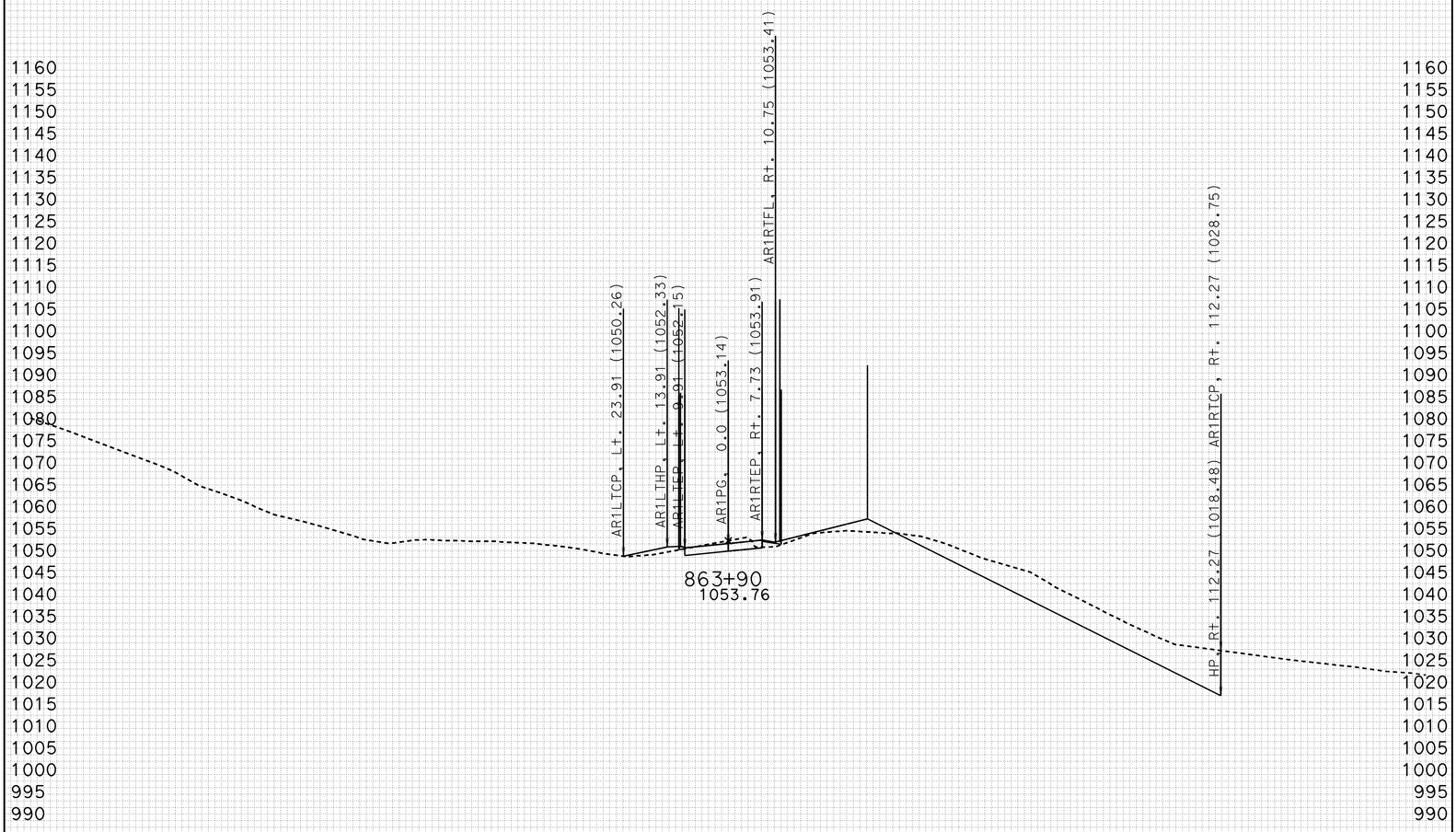

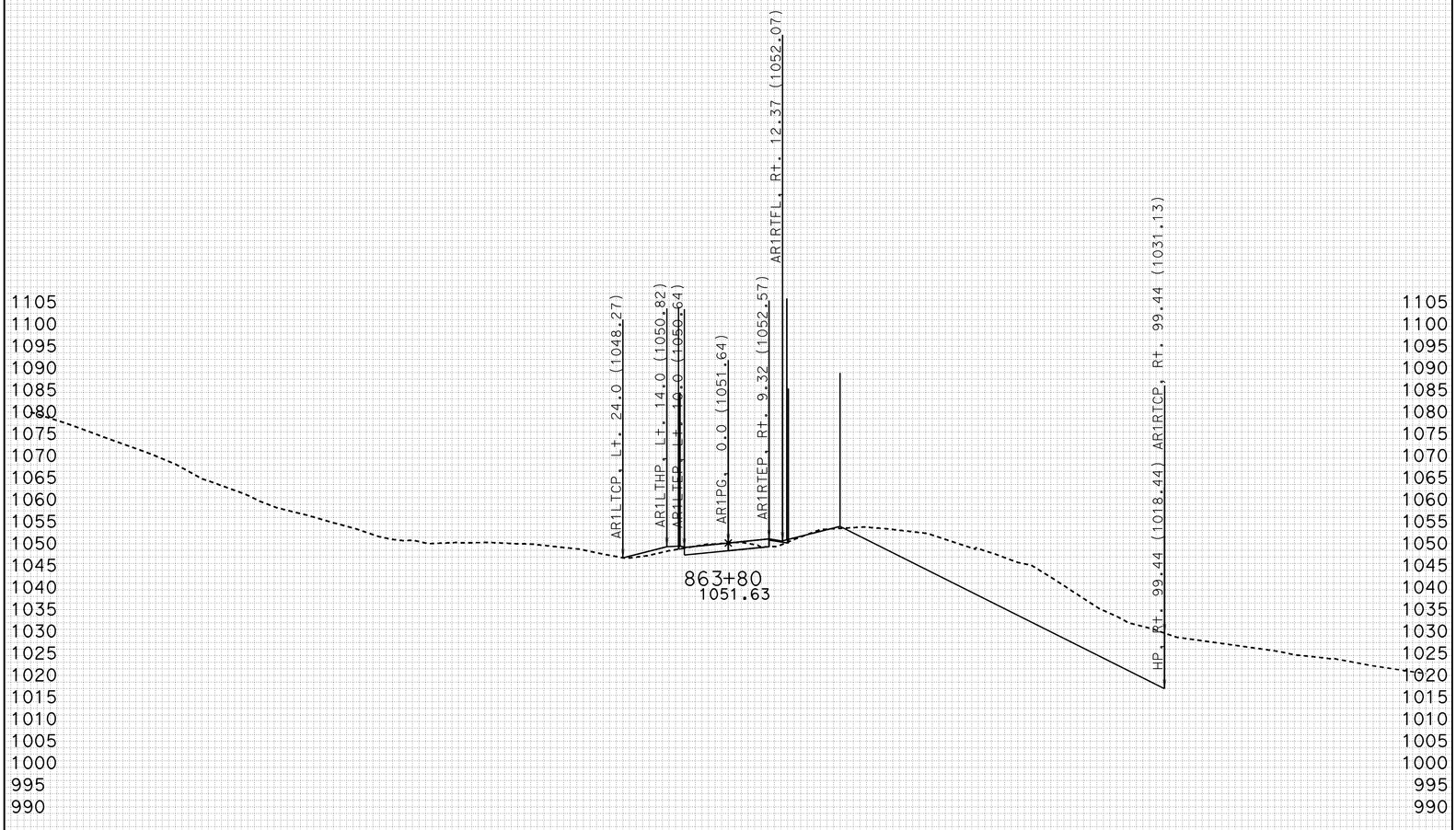

FOR EARTHWORK DEVELOPMENT ONLY

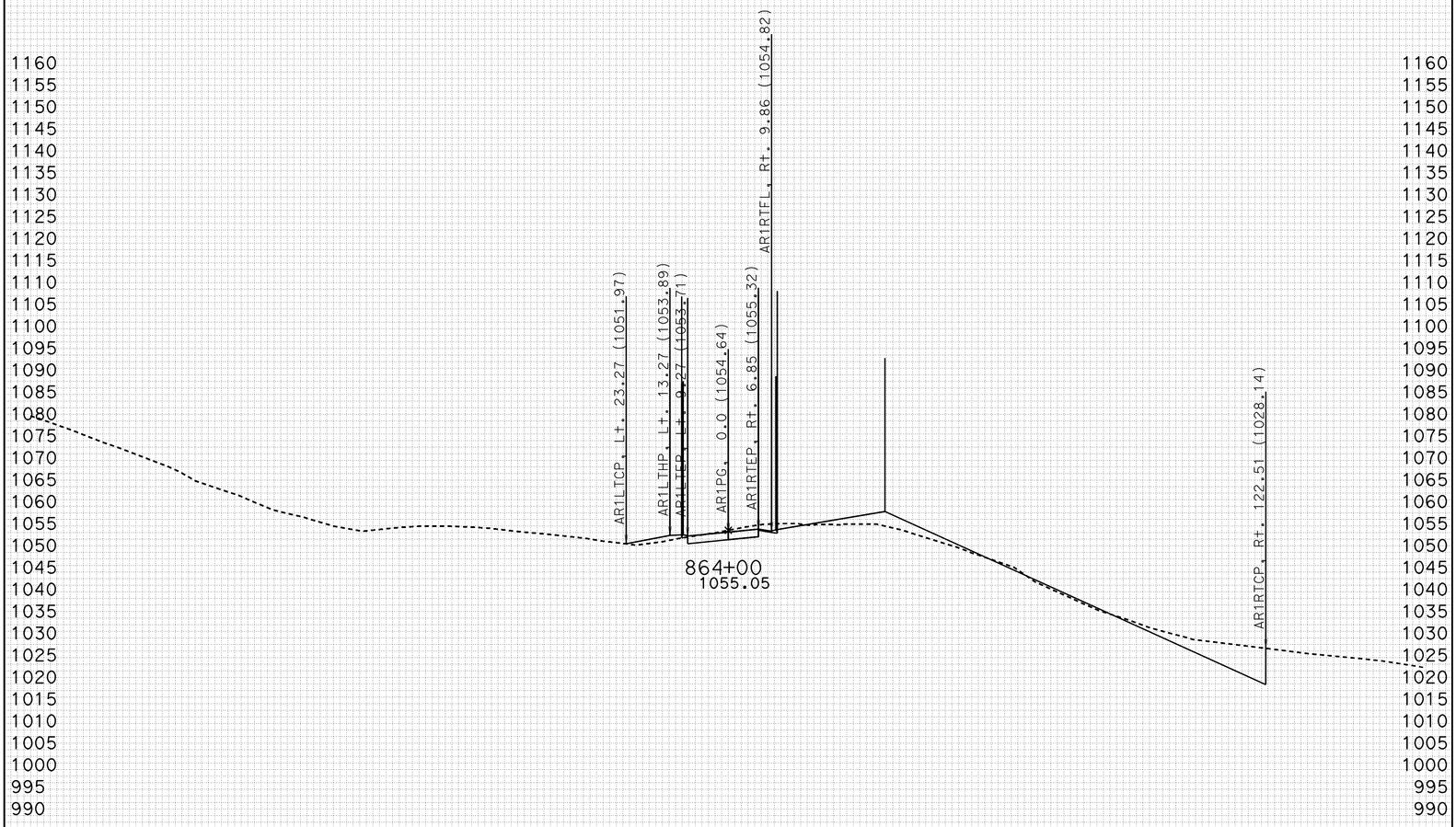

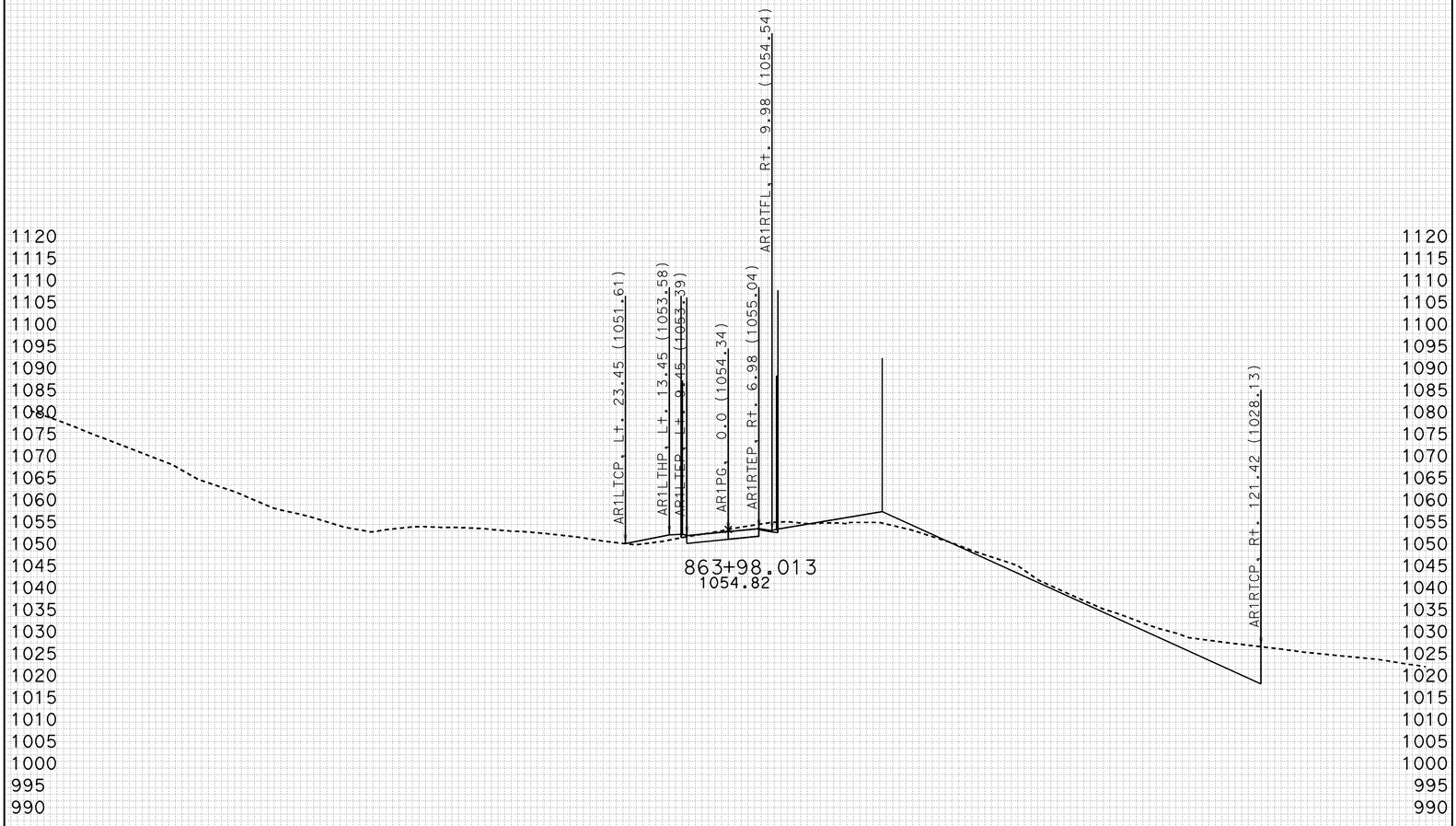

FOR EARTHWORK DEVELOPMENT ONLY

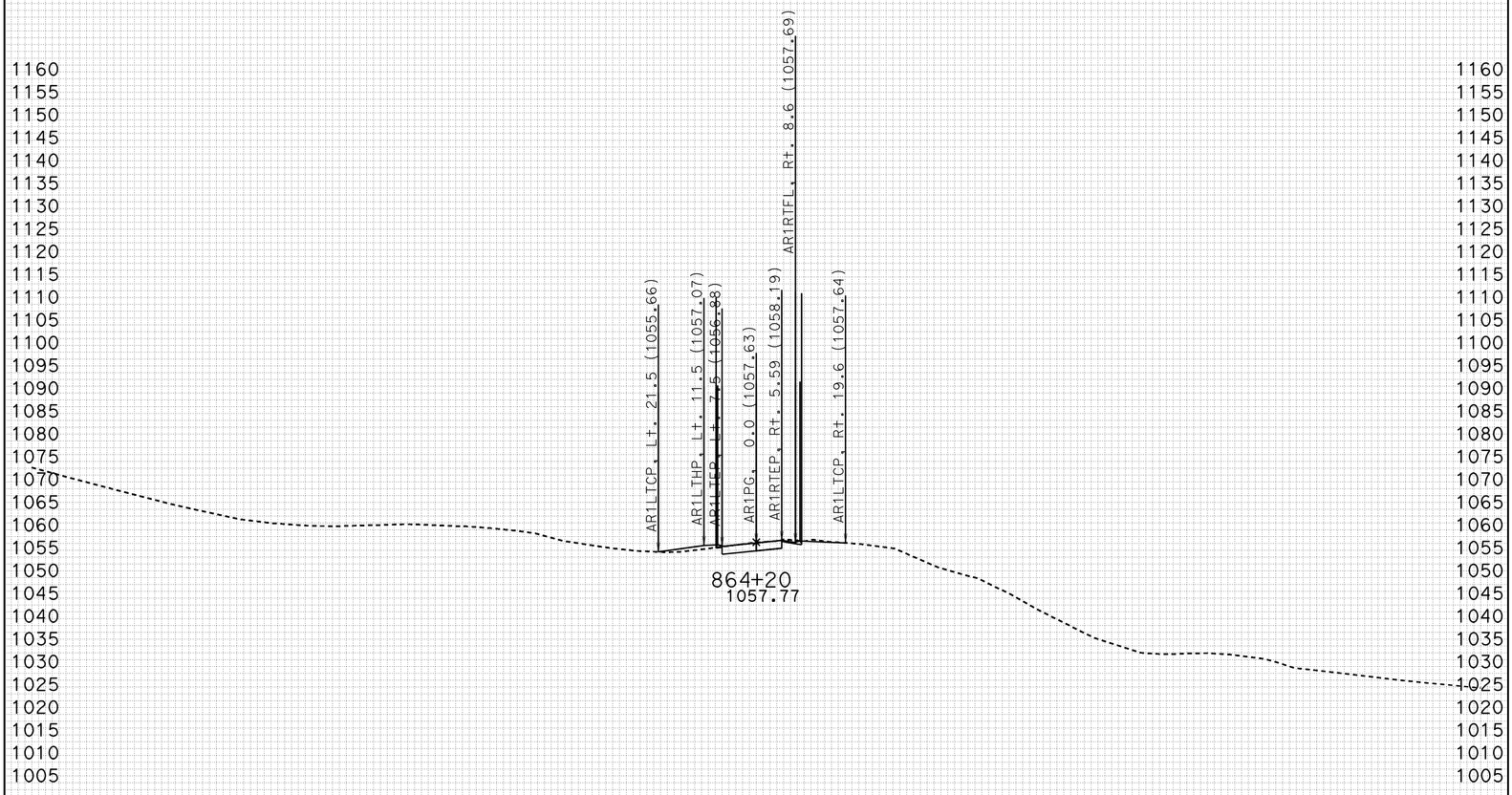

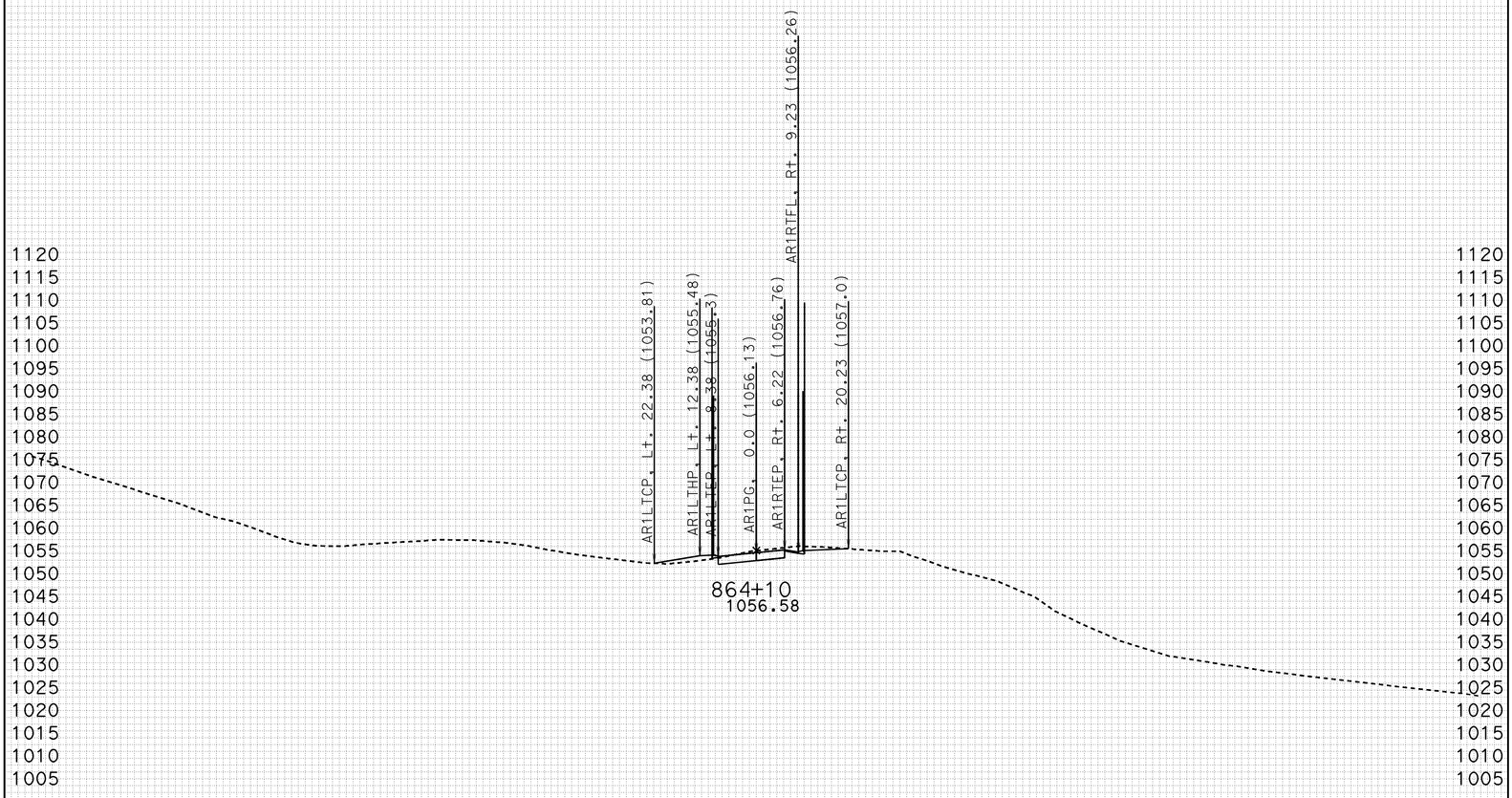

FOR EARTHWORK DEVELOPMENT ONLY

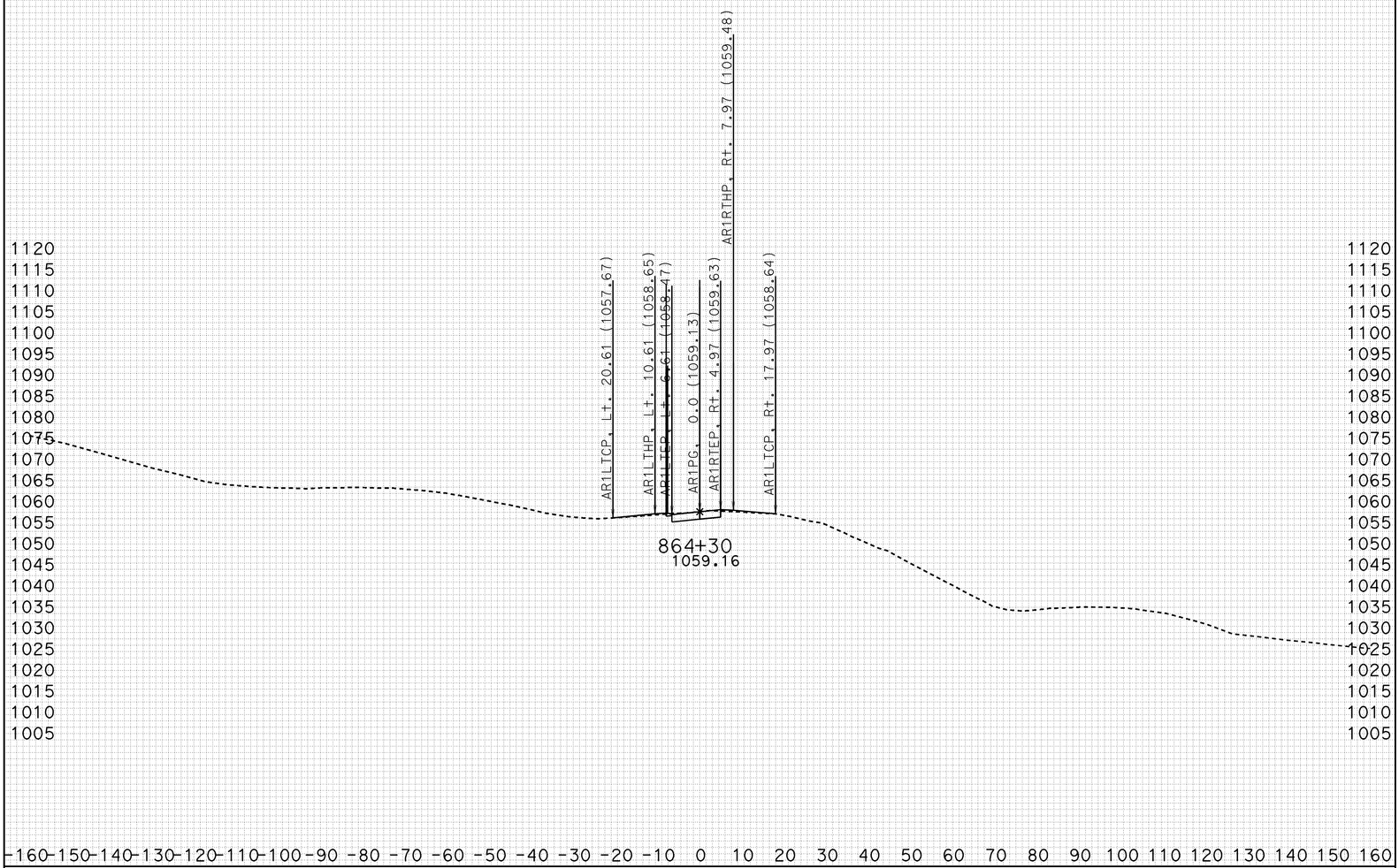

CREATED BY: J.BAUTISTA DATE: 1/18/2012 ALL DIMENSIONS ARE FEET

KC Project: 46WH2D File: D:\UserData\Temp2.WH2D\ACCRD1\EARTHWORK\accrd1_sub.ear

PROJECT ID: SLO-46
CONTRACT: 05-330771
DIST/CO/RTE/PM: 05-SLO-46-40.7/46.3

SCALE: 1" = 15' Horiz.
1" = 15' Vert.

ACCESS RD 1
CROSS SECTIONS
SHEET 23 OF 23