STUDY ONLY

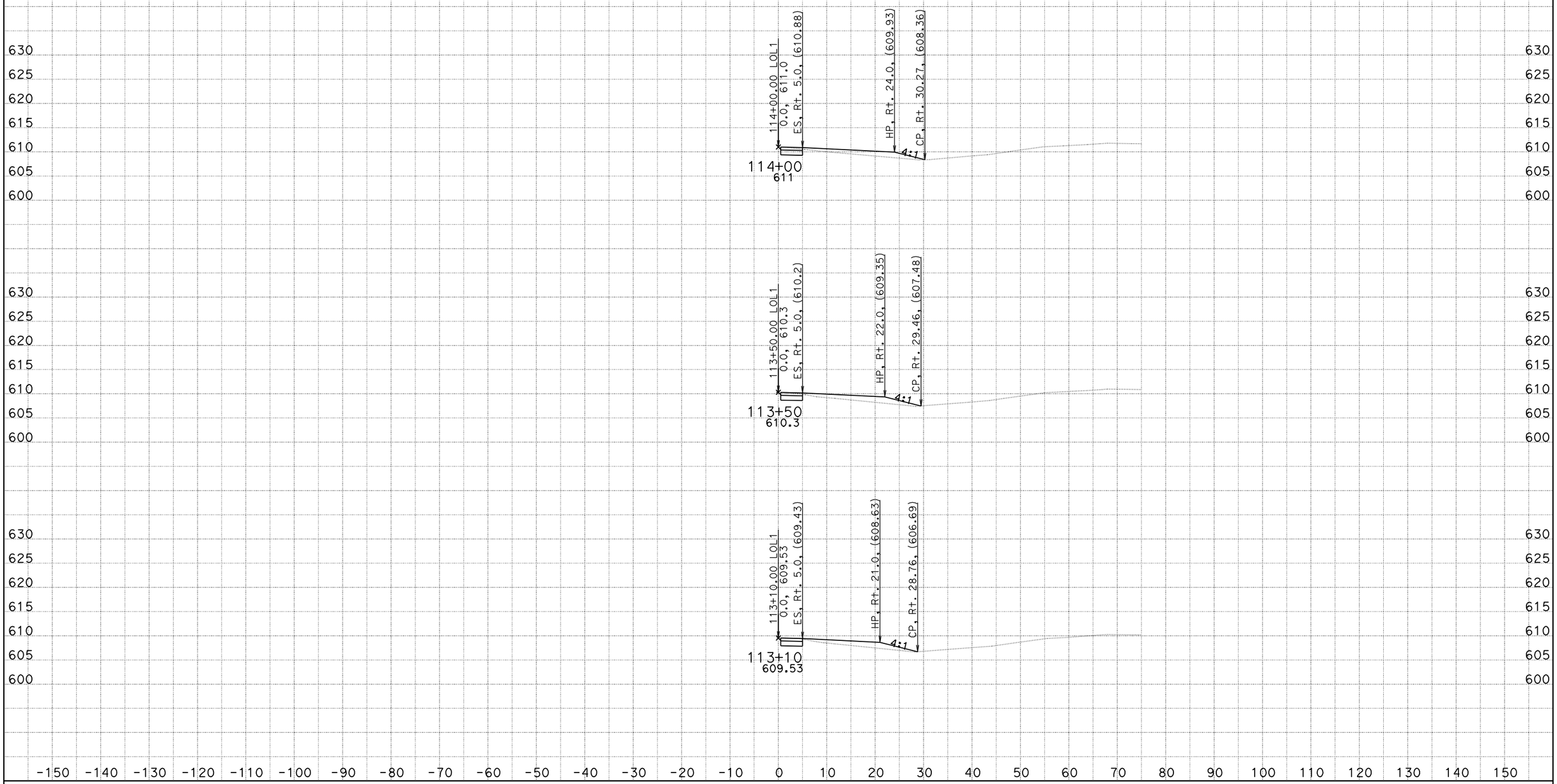

EA 05-1A3004
DATE: 11/14/2012
KC Project: 5120068 File: D:\Caice_Projects\5120068\ear\design.ear

SCALE: 1" = 10' Horiz.
1" = 10' Vert.

All Dimensions are US Survey Feet

LOL1
CROSS SECTIONS
SHEET 1 OF 75

STUDY ONLY

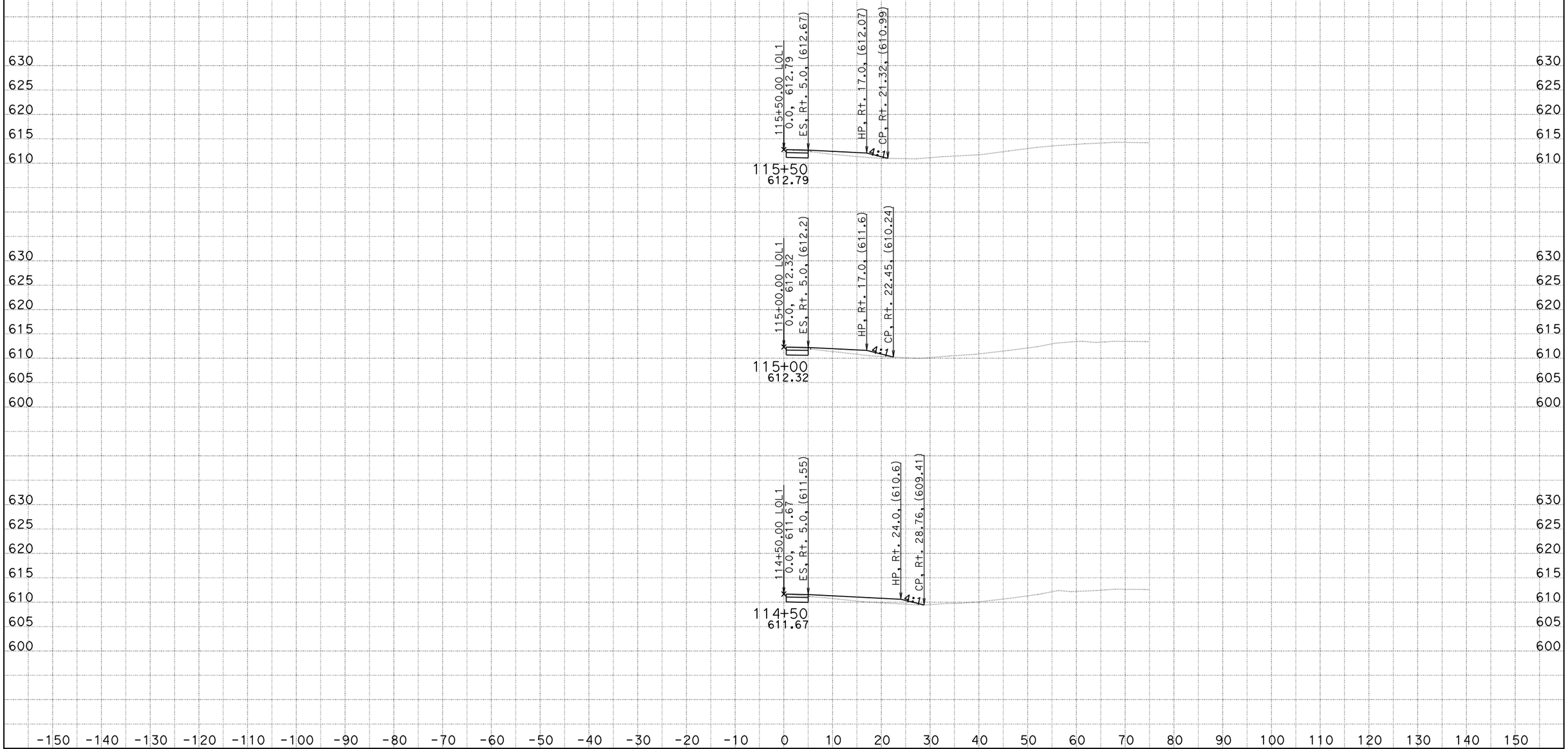

EA 05-1A3004
DATE: 11/14/2012
KC Project: 5120068 File: D:\Caice_Projects\5120068\ear\design.ear

SCALE: 1" = 10' Horiz.
1" = 10' Vert.

All Dimensions are US Survey Feet

LOL1
CROSS SECTIONS

STUDY ONLY

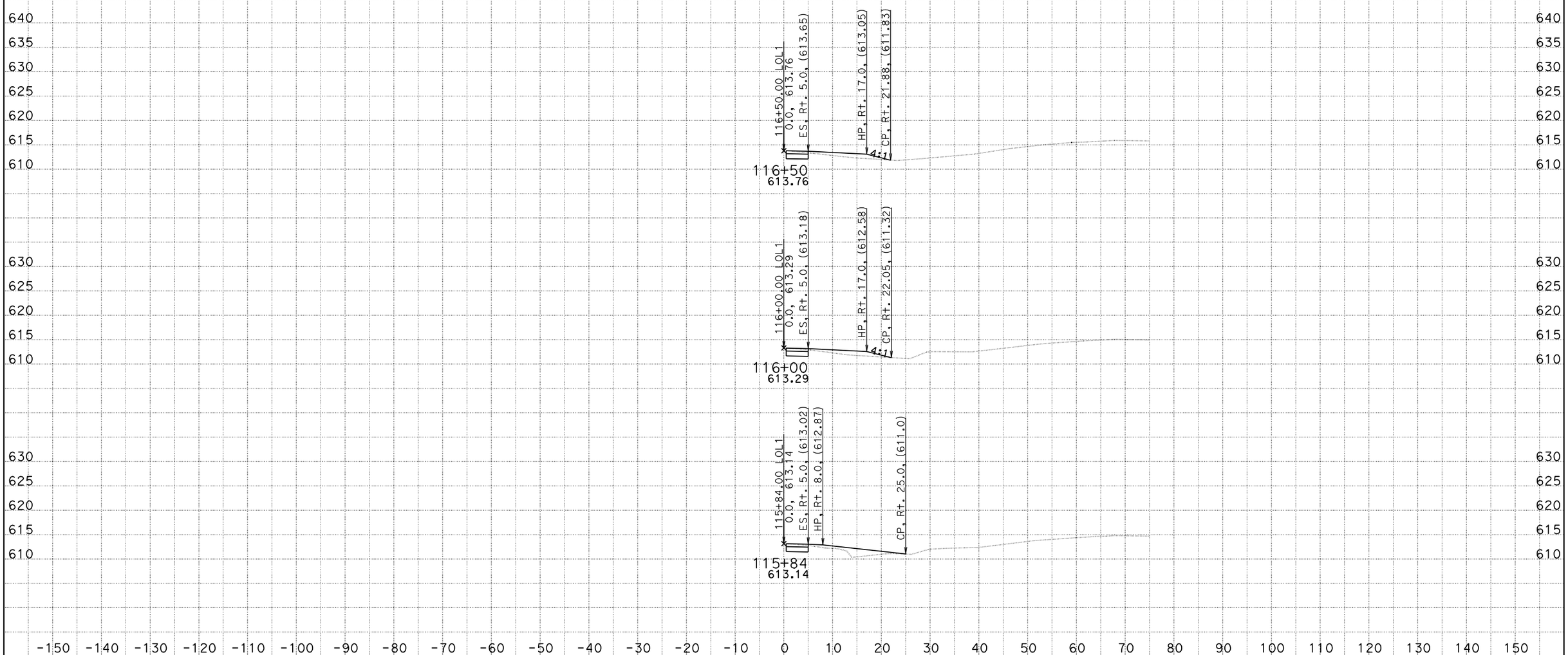

EA 05-1A3004
DATE: 11/14/2012
KC Project: 5120068 File: D:\Caice_Projects\5120068\ear\design.ear

SCALE: 1" = 10' Horiz.
1" = 10' Vert.

All Dimensions are US Survey Feet

LOL1
CROSS SECTIONS

STUDY ONLY

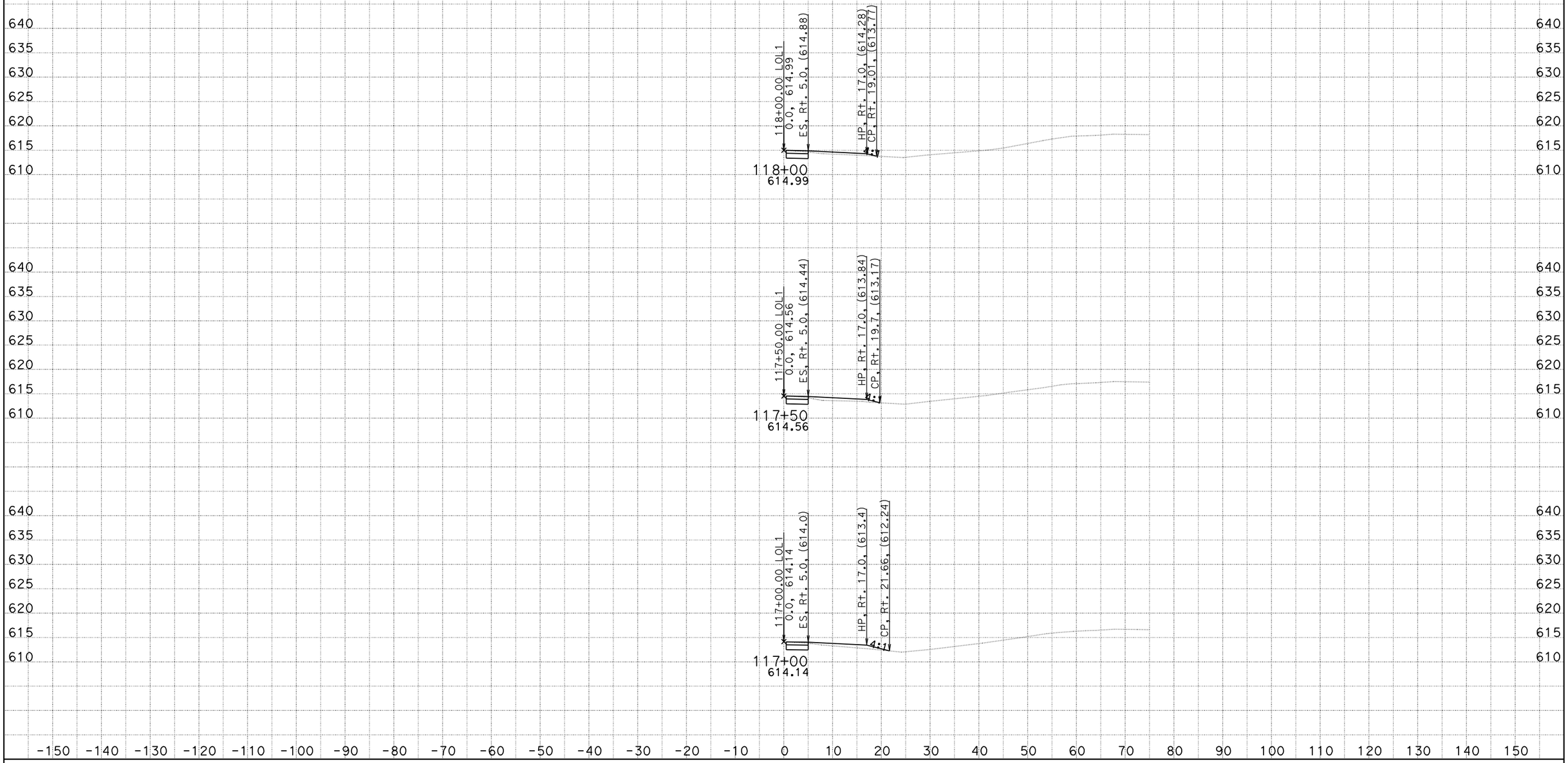

EA 05-1A3004
DATE: 11/14/2012
KC Project: 5120068 File: D:\Caice_Projects\5120068\ear\design.ear

SCALE: 1" = 10' Horiz.
1" = 10' Vert.

All Dimensions are US Survey Feet

LOL1
CROSS SECTIONS

STUDY ONLY

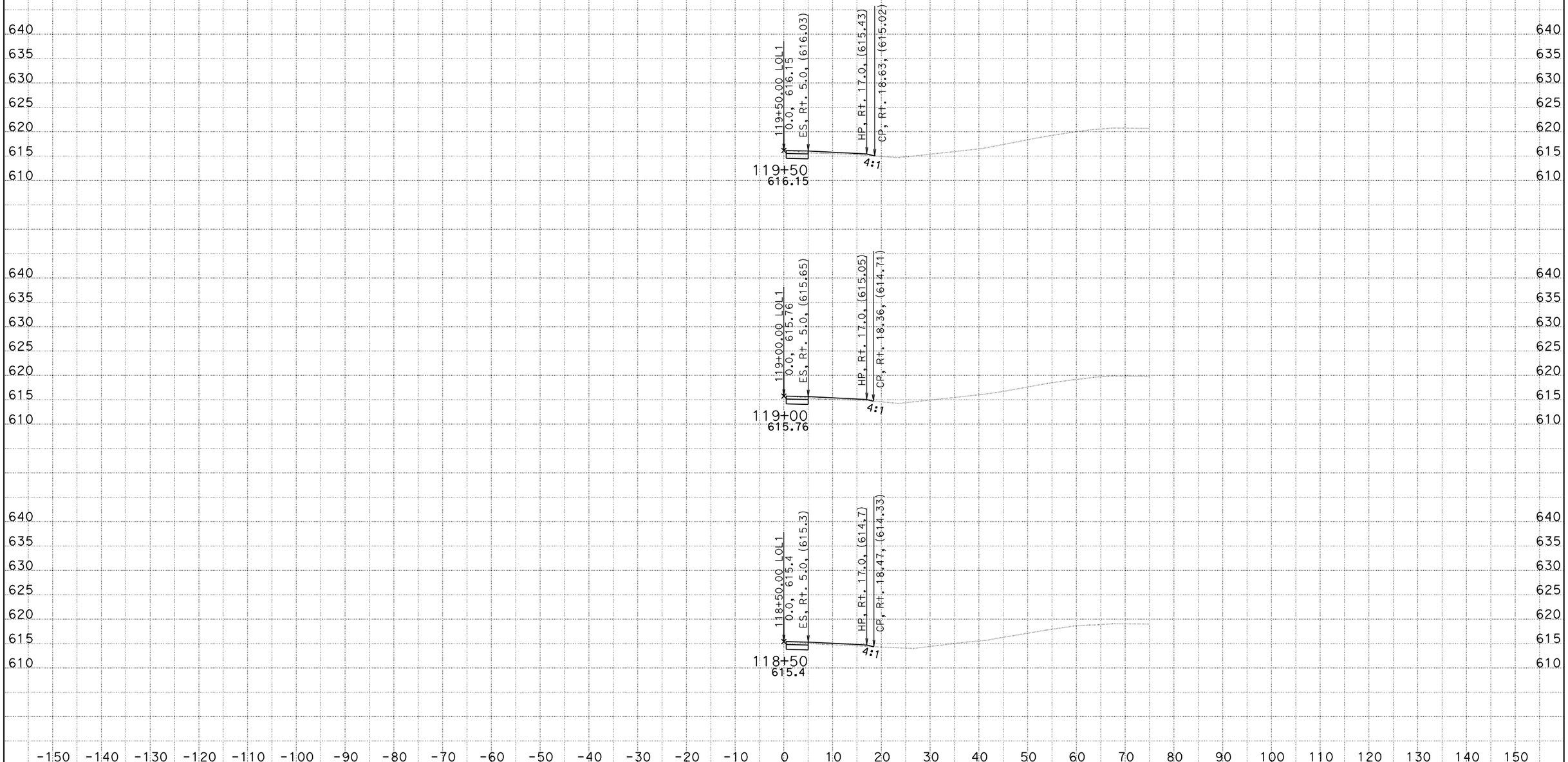

EA 05-1A3004
DATE: 11/14/2012
KC Project: 5120068 File: D:\Caice_Projects\5120068\ear\design.ear

SCALE: 1" = 10' Horiz.
1" = 10' Vert.

All Dimensions are US Survey Feet

LOL1
CROSS SECTIONS

STUDY ONLY

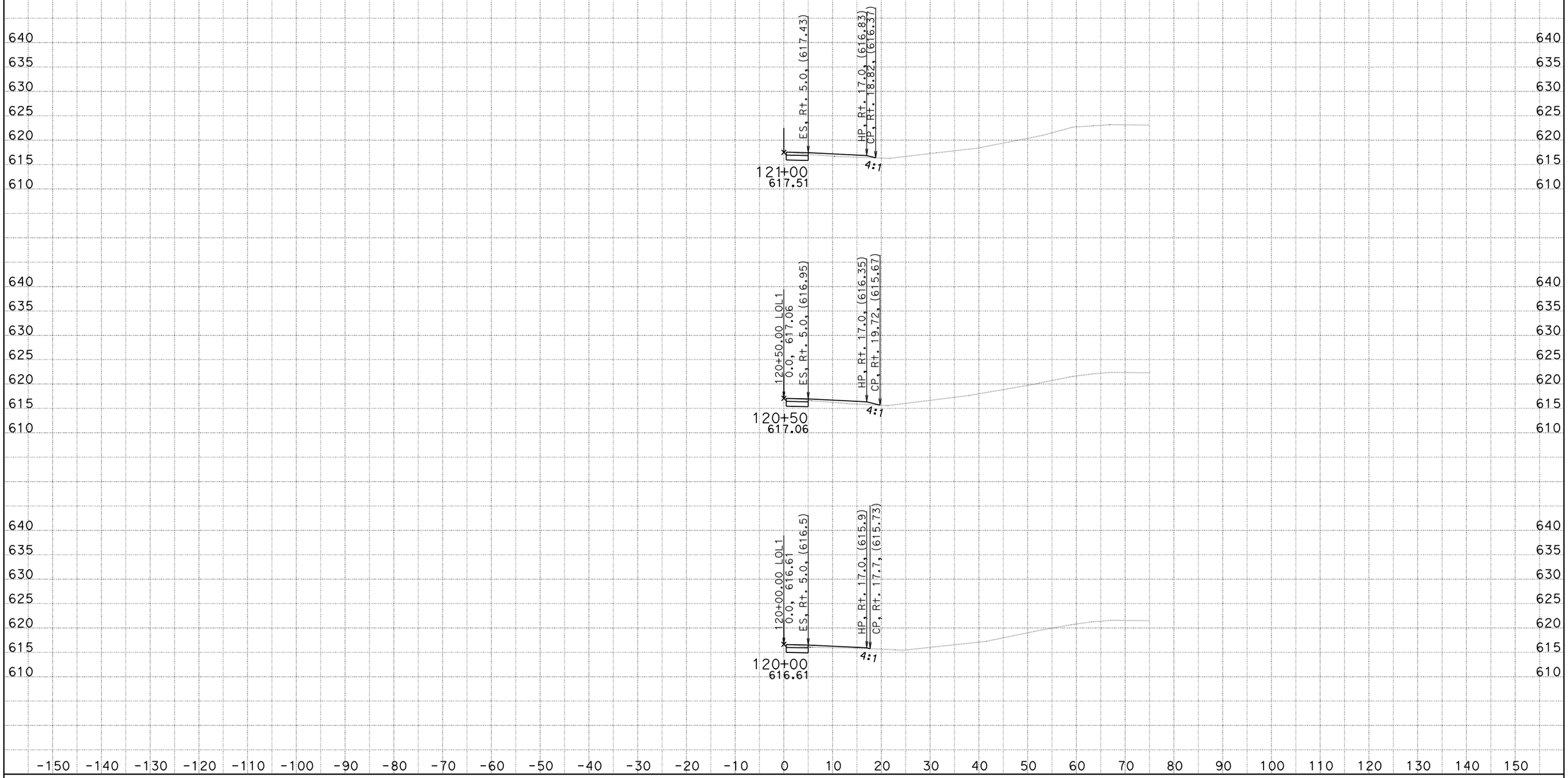

EA 05-1A3004
DATE: 11/14/2012
KC Project: 5120068 File: D:\Caice_Projects\5120068\ear\design.ear

SCALE: 1" = 10' Horiz.
1" = 10' Vert.

All Dimensions are US Survey Feet

LOL1
CROSS SECTIONS

STUDY ONLY

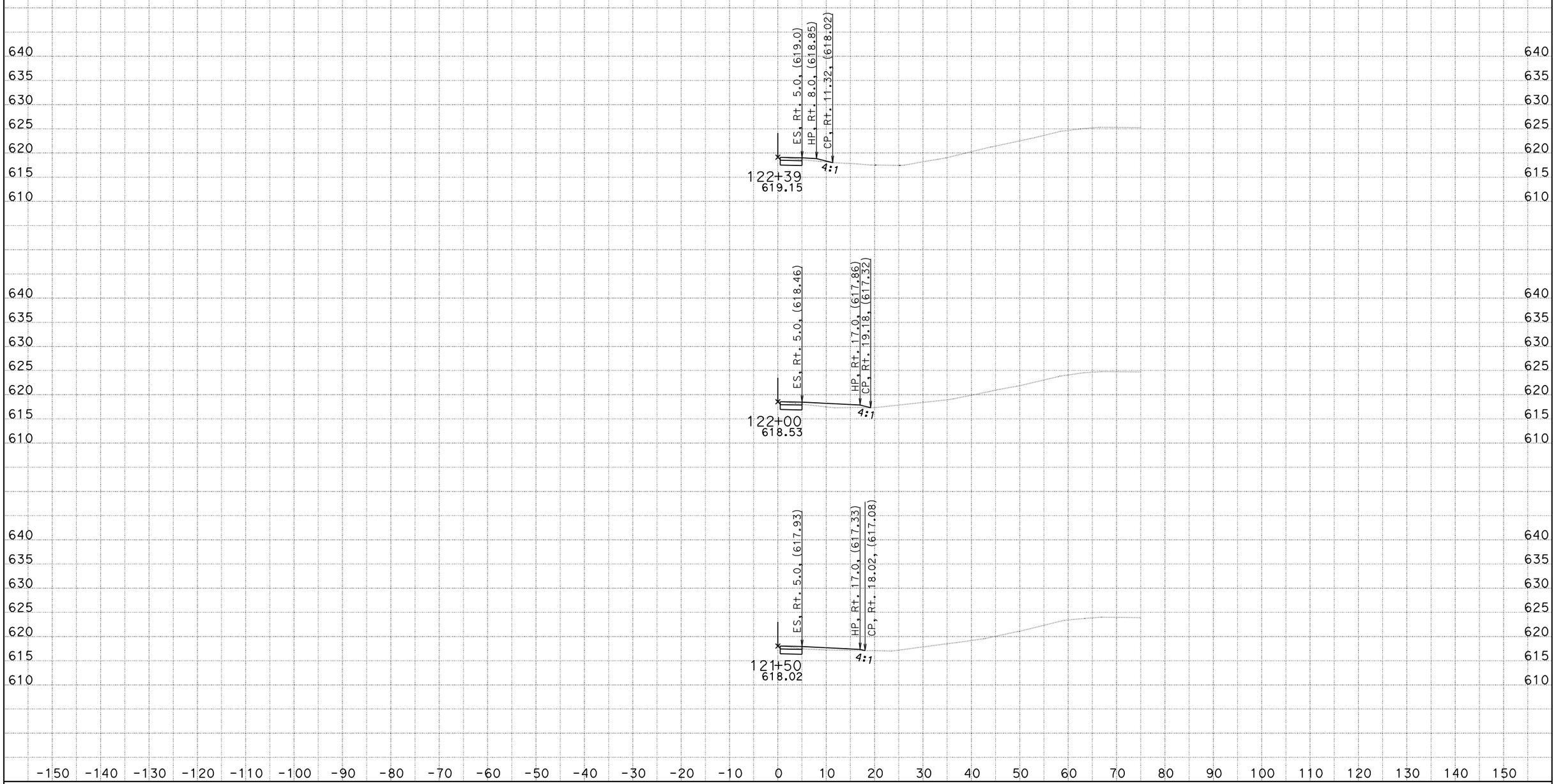

EA 05-1A3004
DATE: 11/14/2012
KC Project: 5120068 File: D:\Caice_Projects\5120068\ear\design.ear

SCALE: 1" = 10' Horiz.
1" = 10' Vert.

All Dimensions are US Survey Feet

LOL1
CROSS SECTIONS
SHEET 7 OF 75

STUDY ONLY

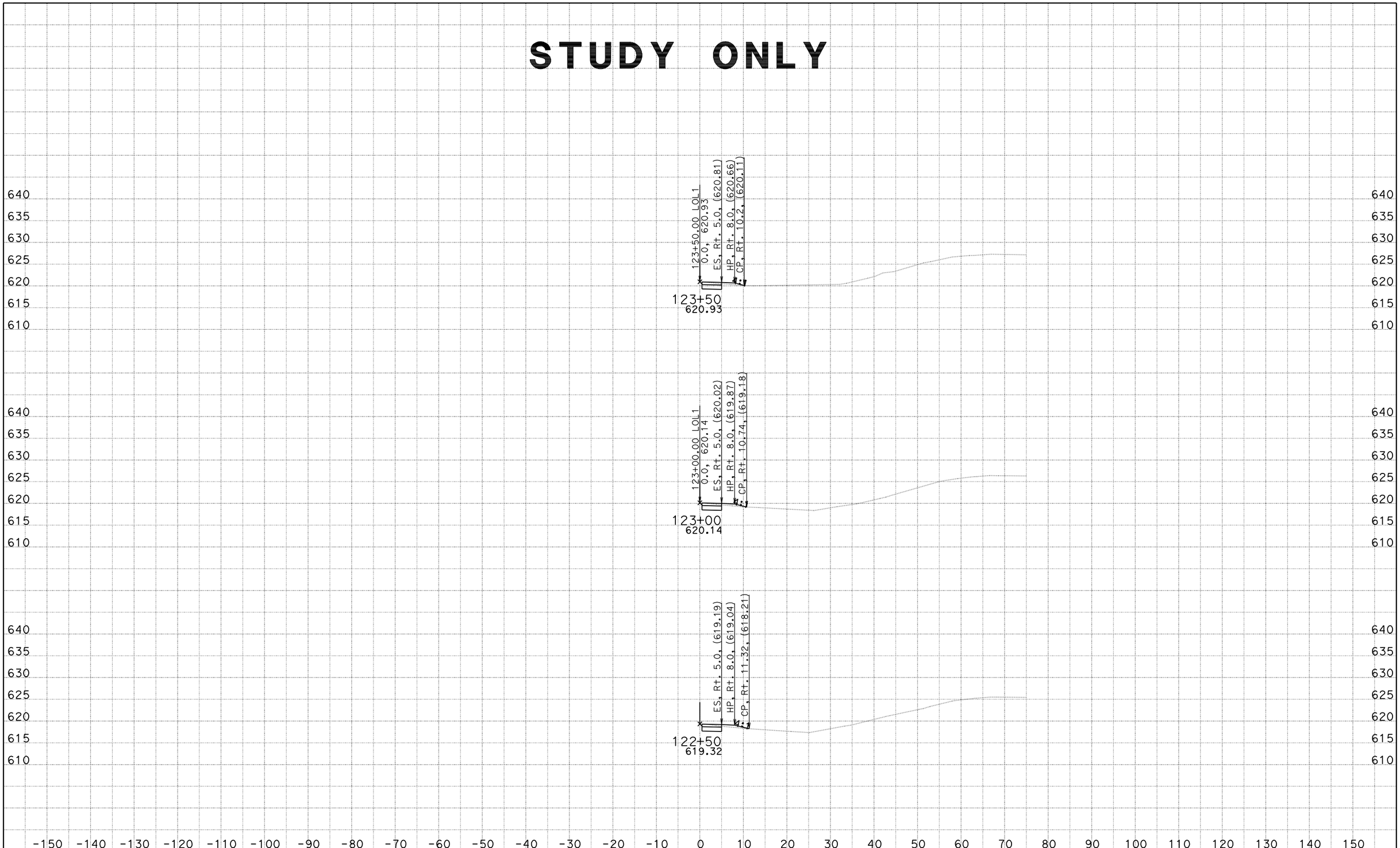

EA 05-1A3004
DATE: 11/14/2012
KC Project: 5120068 File: D:\Caice_Projects\5120068\ear\design.ear

SCALE: 1" = 10' Horiz.
1" = 10' Vert.

All Dimensions are US Survey Feet

LOL1
CROSS SECTIONS

STUDY ONLY

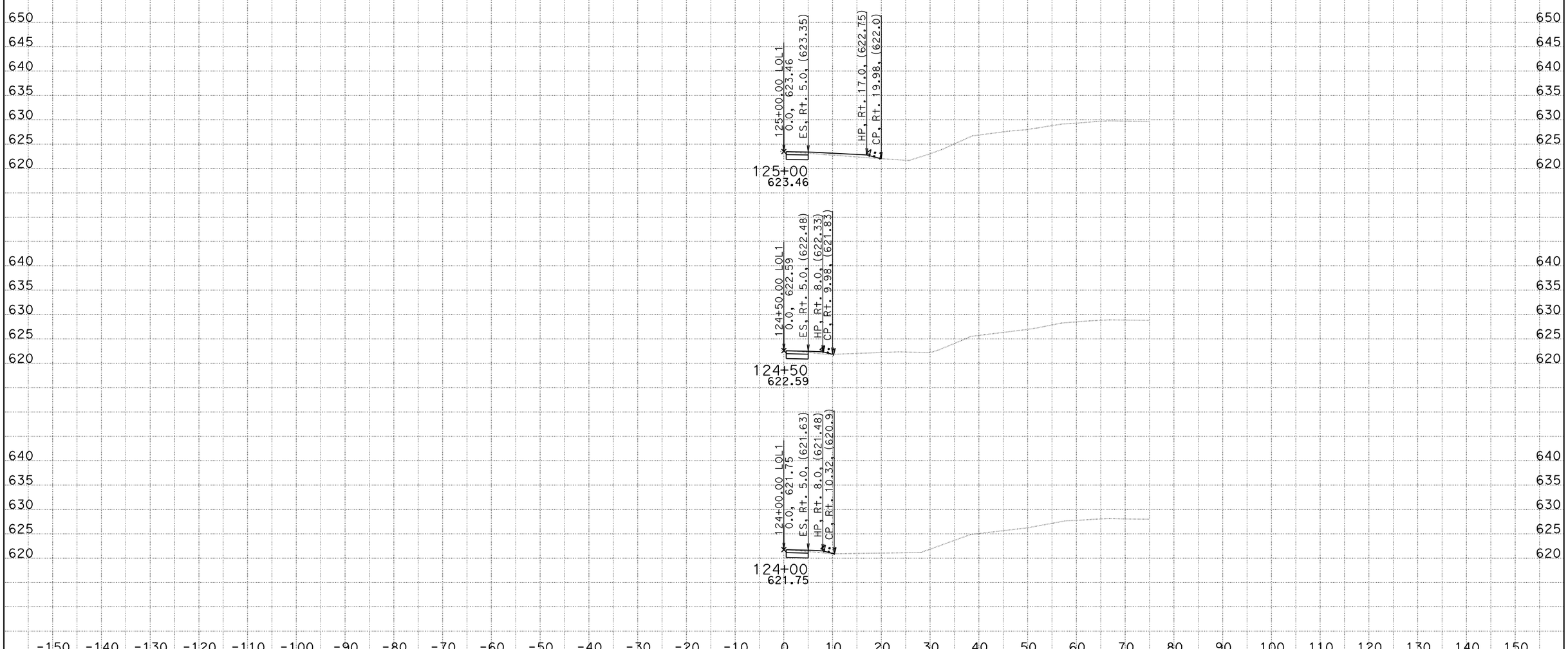

EA 05-1A3004
DATE: 11/14/2012
KC Project: 5120068 File: D:\Caice_Projects\5120068\ear\design.ear

SCALE: 1" = 10' Horiz.
1" = 10' Vert.

All Dimensions are US Survey Feet

LOL1
CROSS SECTIONS

STUDY ONLY

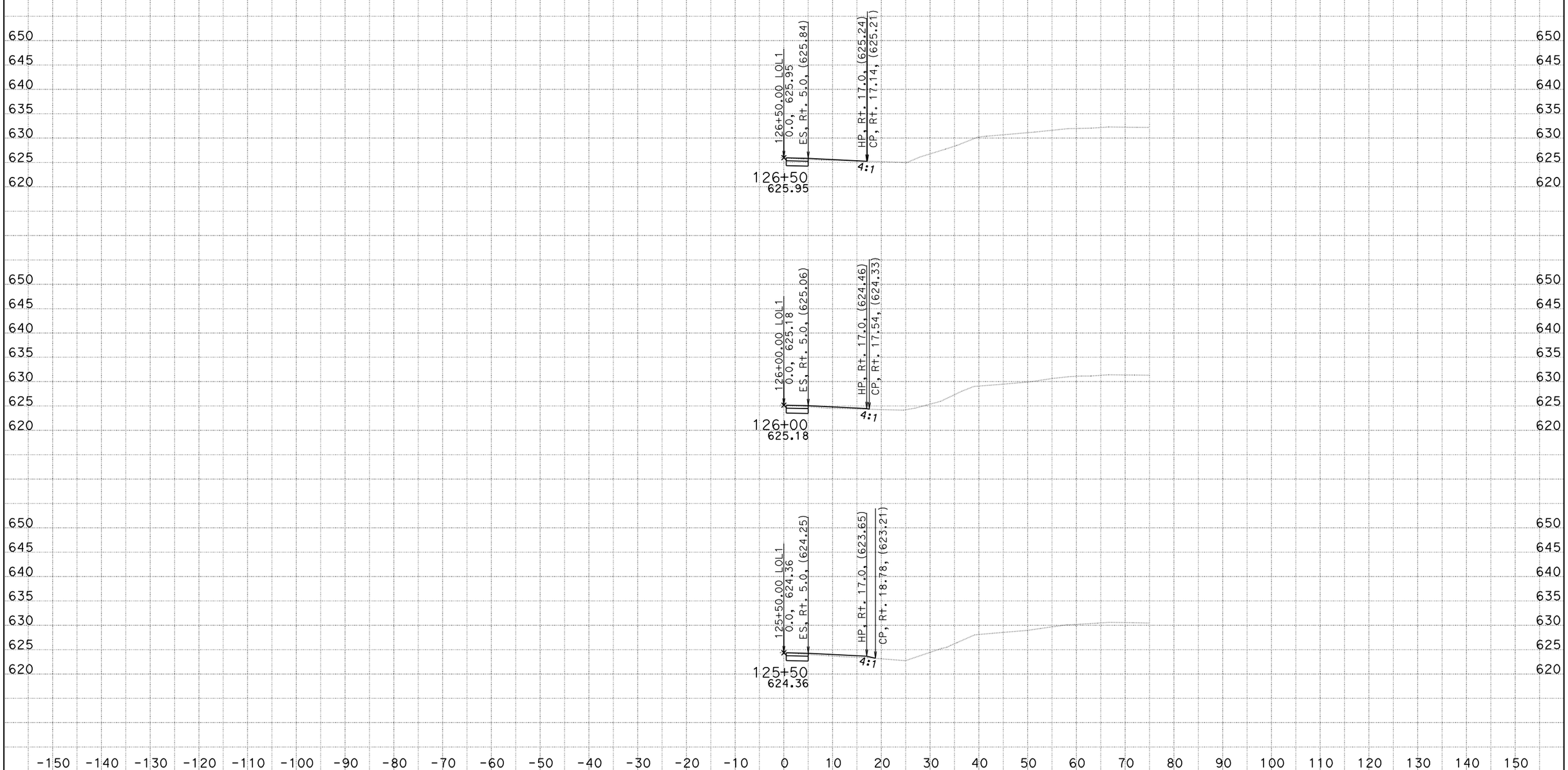

EA 05-1A3004
DATE: 11/14/2012
KC Project: 5120068 File: D:\Caice_Projects\5120068\ear\design.ear

SCALE: 1" = 10' Horiz.
1" = 10' Vert.

All Dimensions are US Survey Feet

LOL1
CROSS SECTIONS

STUDY ONLY



EA 05-1A3004
DATE: 11/14/2012
KC Project: 5120068 File: D:\Caice_Projects\5120068\ear\design.ear

SCALE: 1" = 10' Horiz.
1" = 10' Vert.

All Dimensions are US Survey Feet

LOL1
CROSS SECTIONS

STUDY ONLY

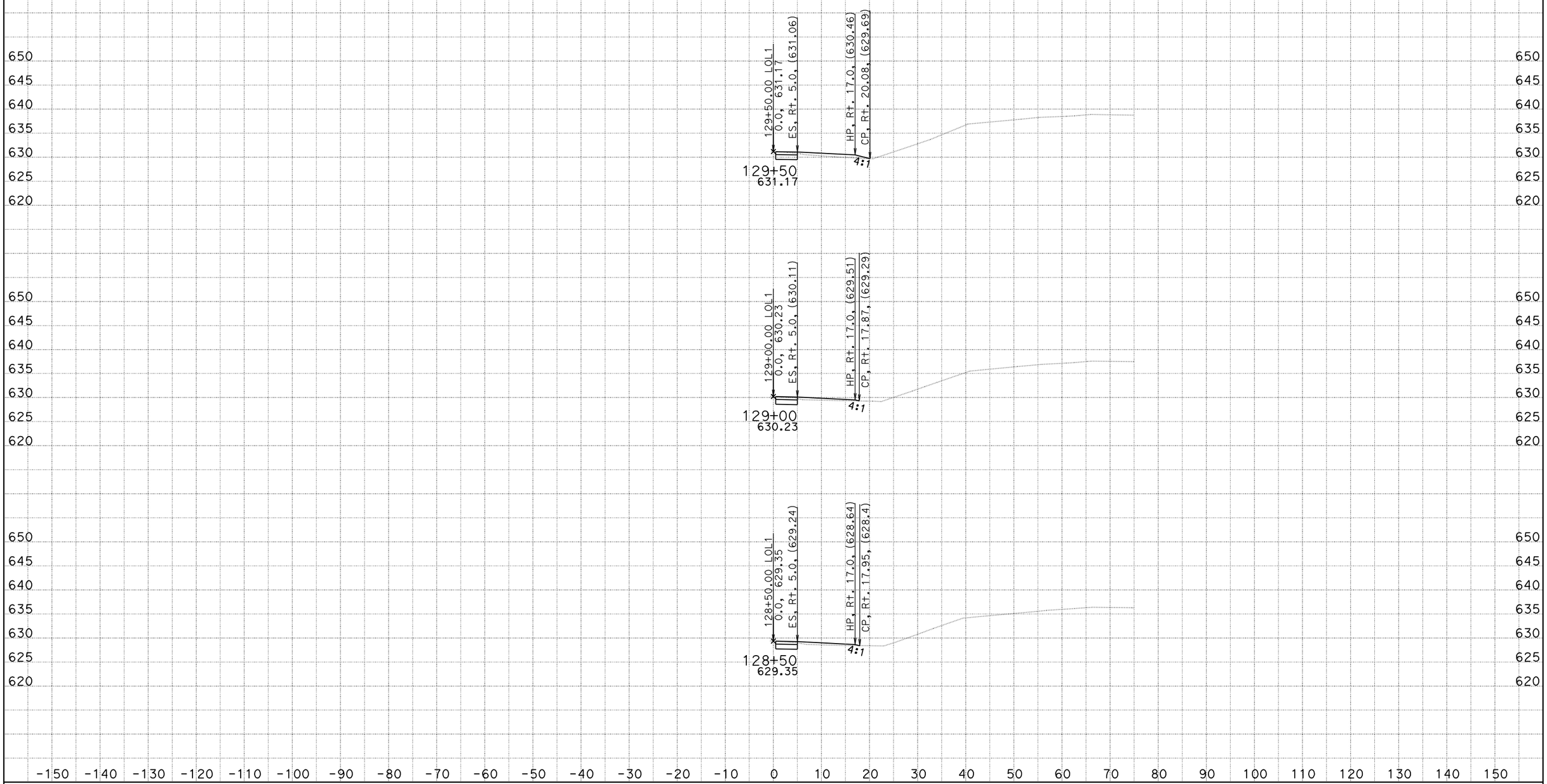

EA 05-1A3004
DATE: 11/14/2012
KC Project: 5120068 File: D:\Caice_Projects\5120068\ear\design.ear

SCALE: 1" = 10' Horiz.
1" = 10' Vert.

All Dimensions are US Survey Feet

LOL1
CROSS SECTIONS

STUDY ONLY

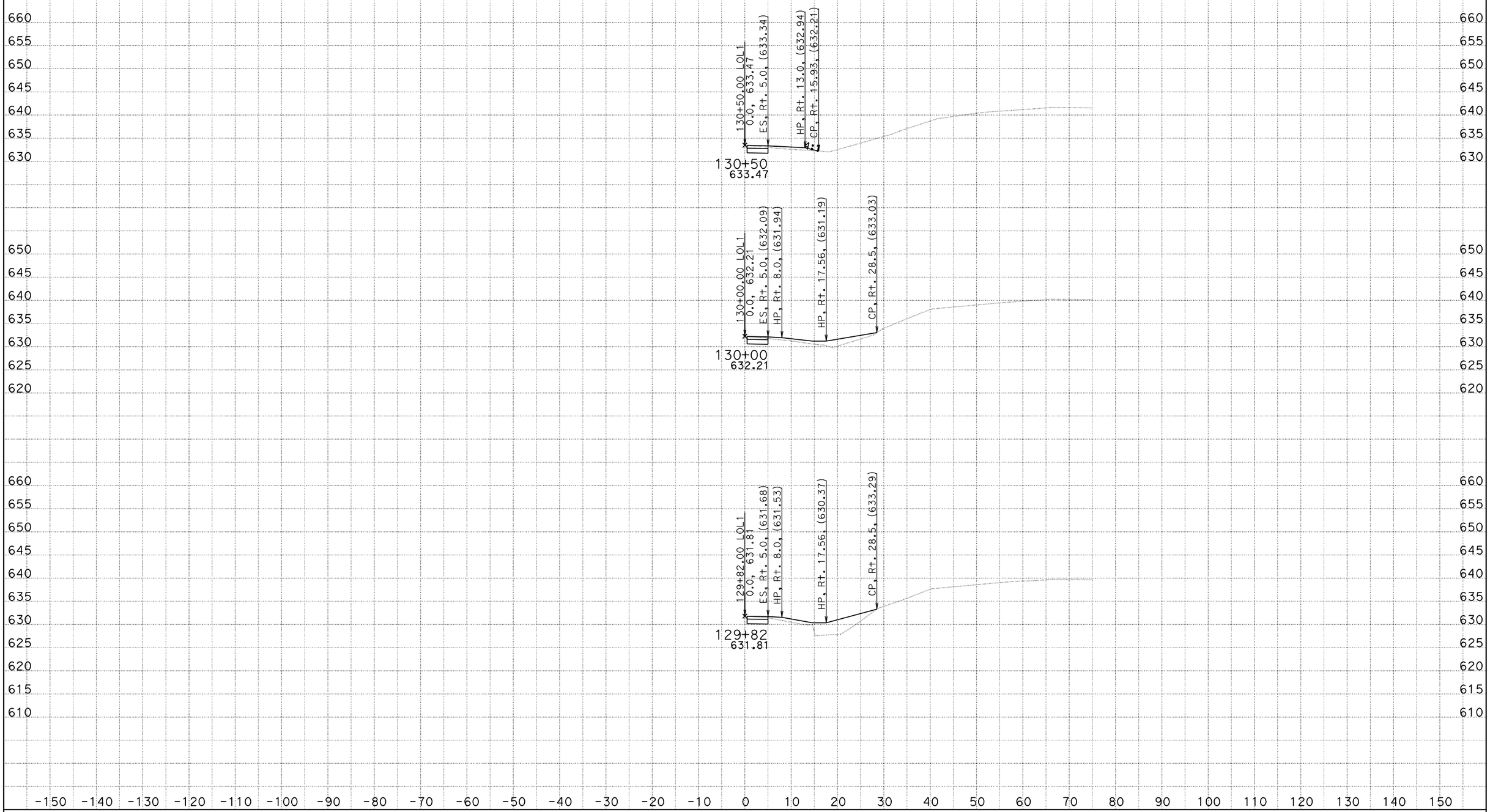

EA 05-1A3004
DATE: 11/14/2012
KC Project: 5120068 File: D:\Caice_Projects\5120068\ear\design.ear

SCALE: 1" = 10' Horiz.
1" = 10' Vert.

All Dimensions are US Survey Feet

LOL1
CROSS SECTIONS

STUDY ONLY

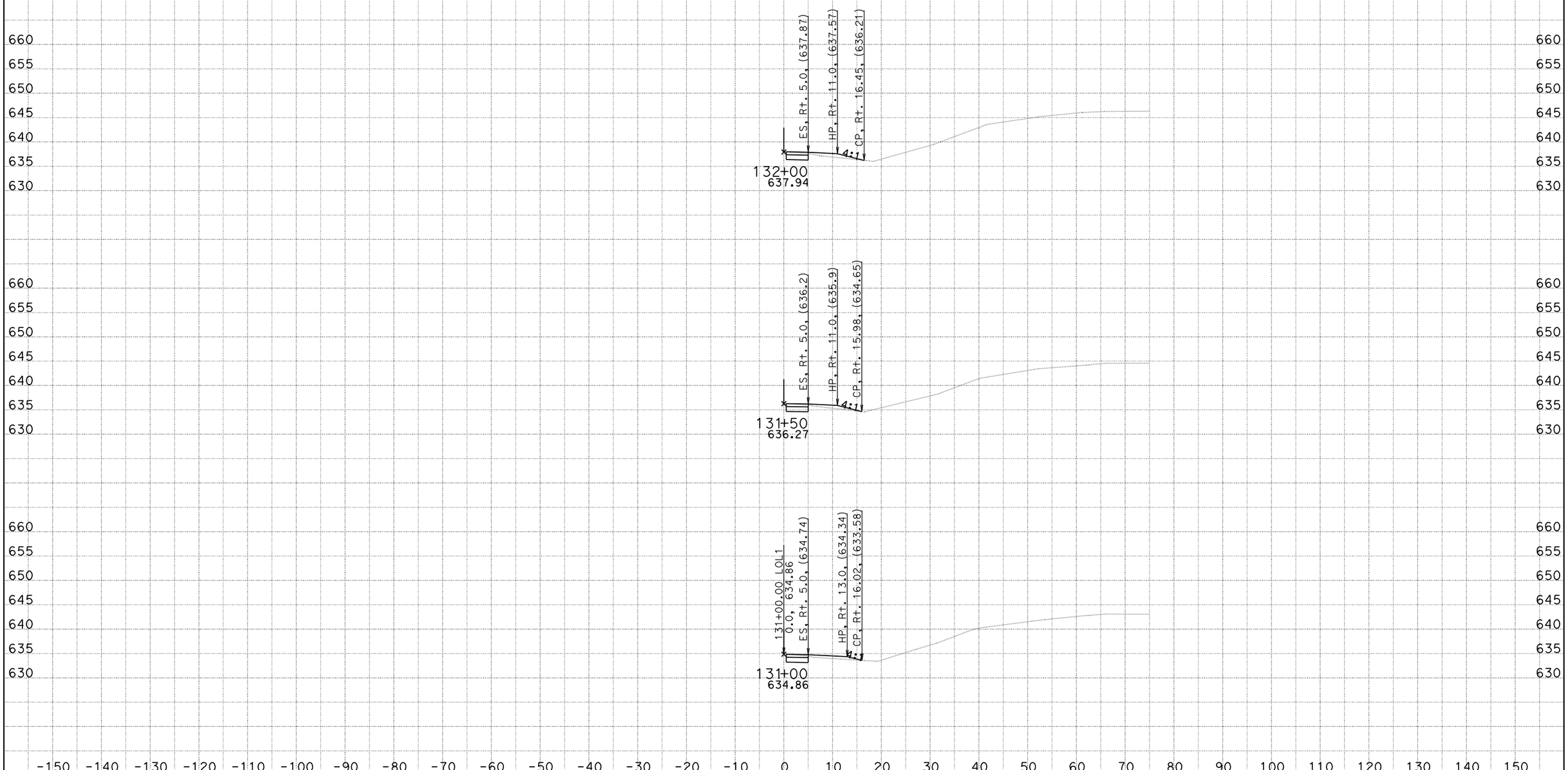

EA 05-1A3004
DATE: 11/14/2012
KC Project: 5120068 File: D:\Caice_Projects\5120068\ear\design.ear

SCALE: 1" = 10' Horiz.
1" = 10' Vert.

All Dimensions are US Survey Feet

LOL1
CROSS SECTIONS

STUDY ONLY

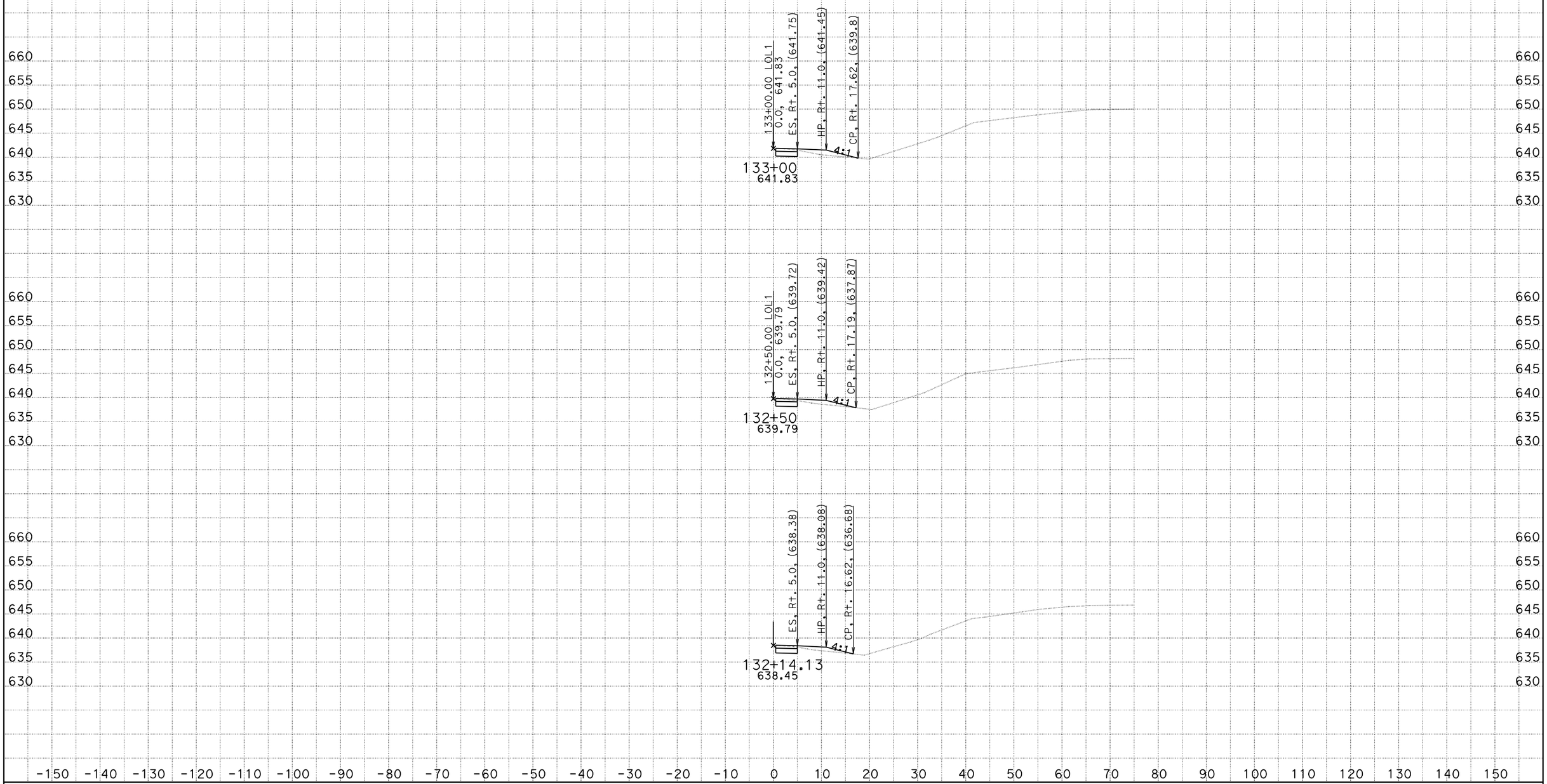

EA 05-1A3004
DATE: 11/14/2012
KC Project: 5120068 File: D:\Caice_Projects\5120068\ear\design.ear

SCALE: 1" = 10' Horiz.
1" = 10' Vert.

All Dimensions are US Survey Feet

LOL1
CROSS SECTIONS

STUDY ONLY

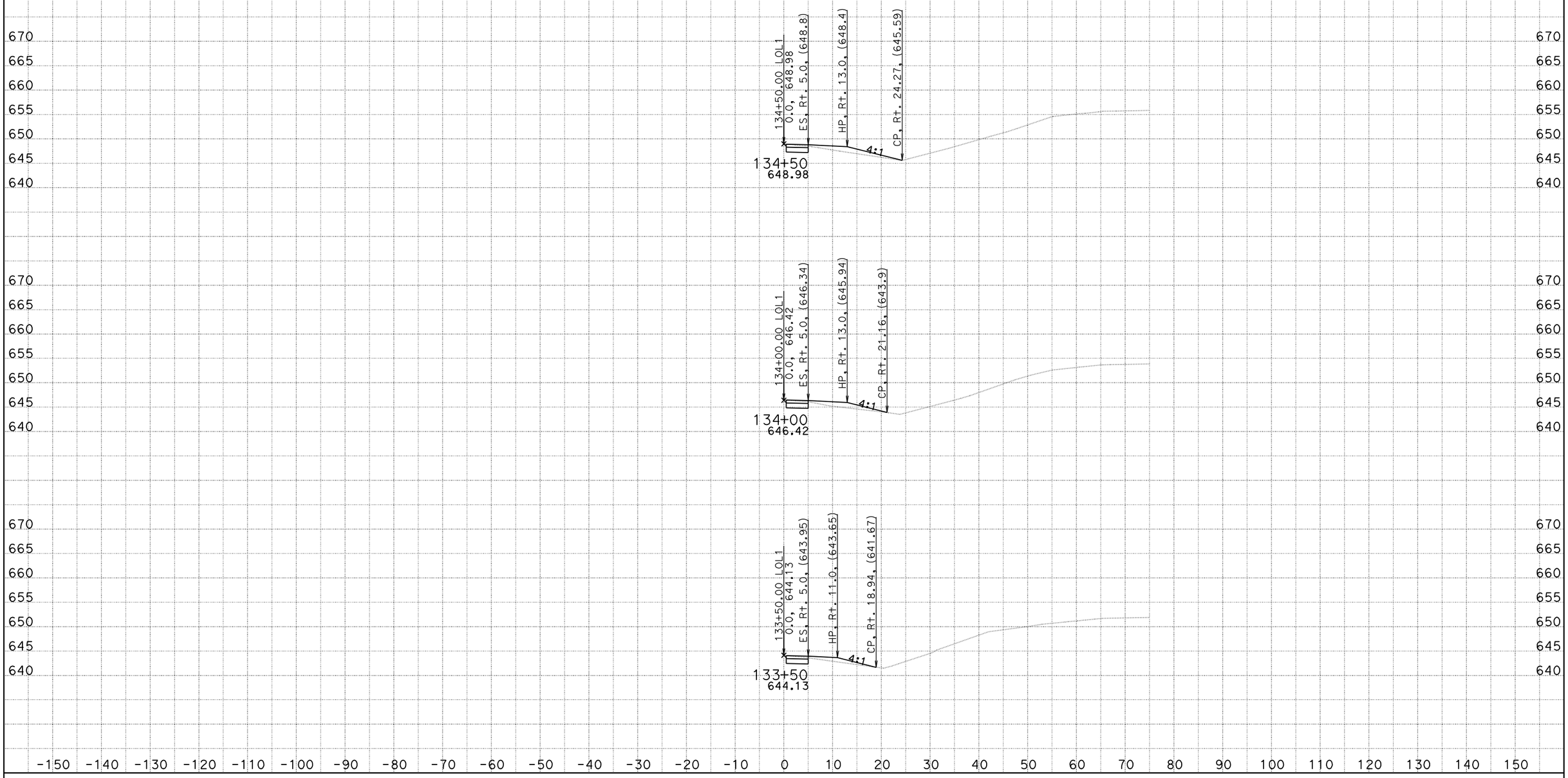

EA 05-1A3004
DATE: 11/14/2012
KC Project: 5120068 File: D:\Caice_Projects\5120068\ear\design.ear

SCALE: 1" = 10' Horiz.
1" = 10' Vert.

All Dimensions are US Survey Feet

LOL1
CROSS SECTIONS

STUDY ONLY

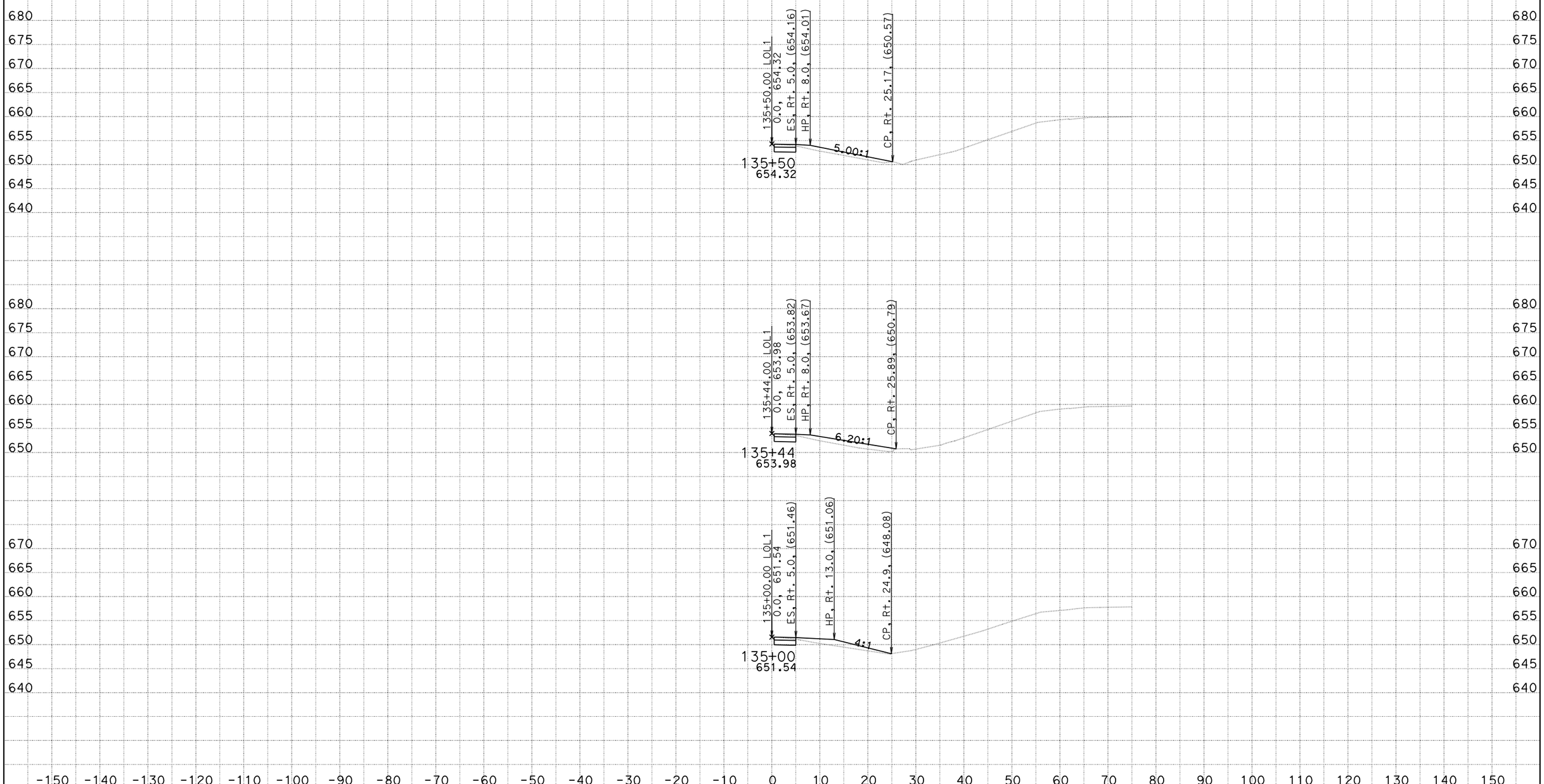

EA 05-1A3004
DATE: 11/14/2012
KC Project: 5120068 File: D:\Caice_Projects\5120068\ear\design.ear

SCALE: 1" = 10' Horiz.
1" = 10' Vert.

All Dimensions are US Survey Feet

LOL1
CROSS SECTIONS

STUDY ONLY

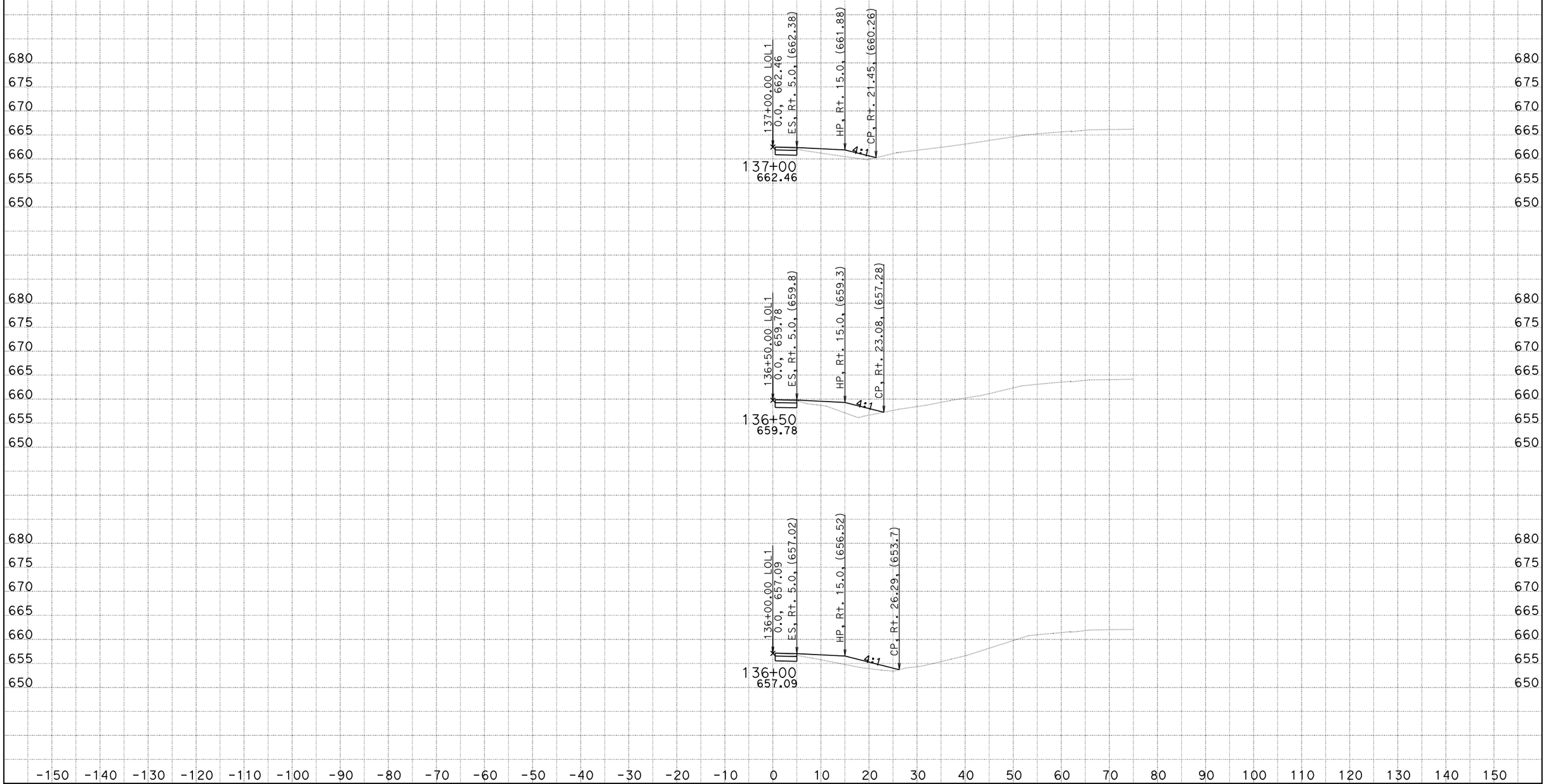

EA 05-1A3004
DATE: 11/14/2012
KC Project: 5120068 File: D:\Caice_Projects\5120068\ear\design.ear

SCALE: 1" = 10' Horiz.
1" = 10' Vert.

All Dimensions are US Survey Feet

LOL1
CROSS SECTIONS

STUDY ONLY

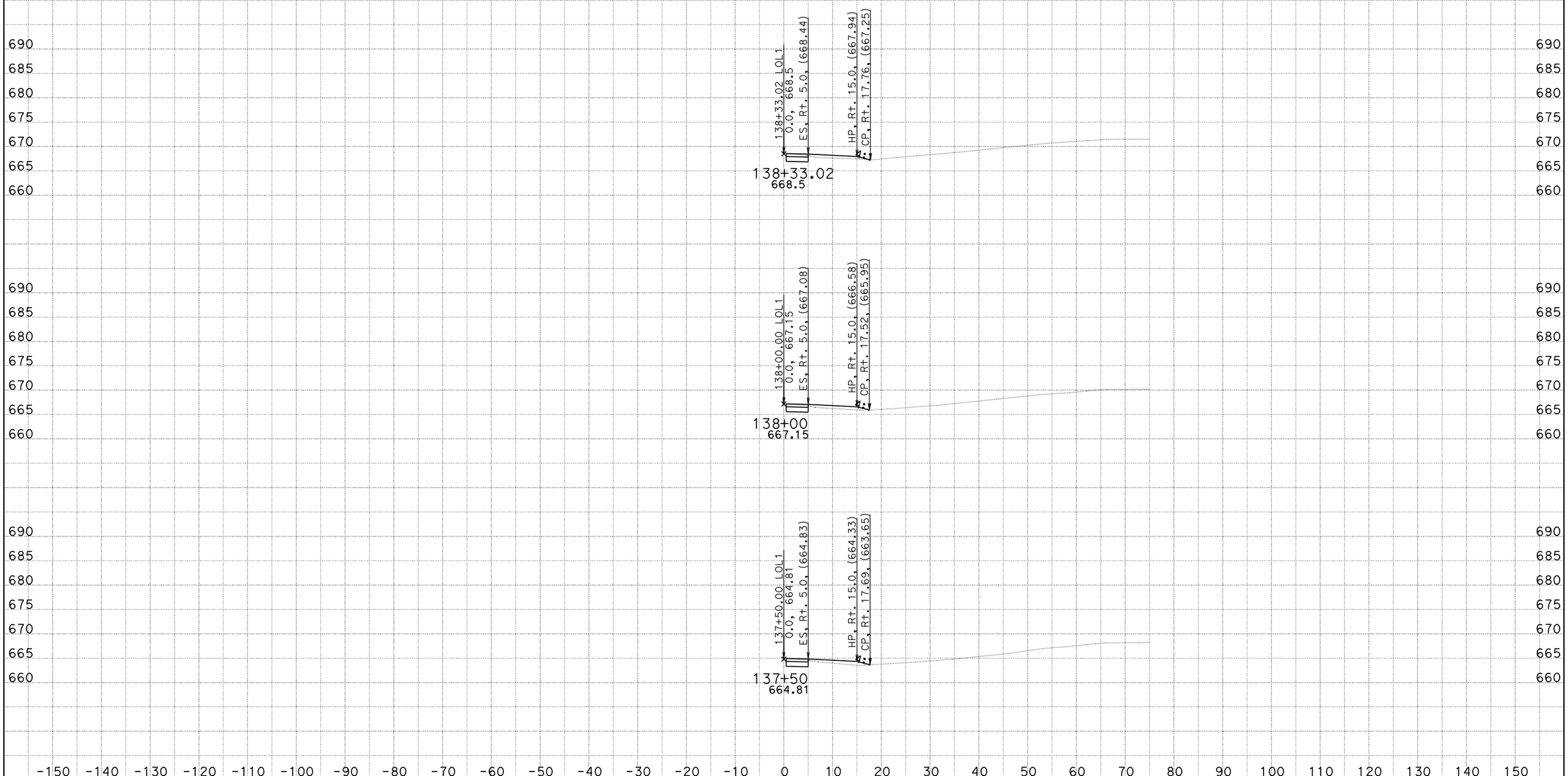

EA 05-1A3004
DATE: 11/14/2012
KC Project: 5120068 File: D:\Caice_Projects\5120068\ear\design.ear

SCALE: 1" = 10' Horiz.
1" = 10' Vert.

All Dimensions are US Survey Feet

LOL1
CROSS SECTIONS

STUDY ONLY

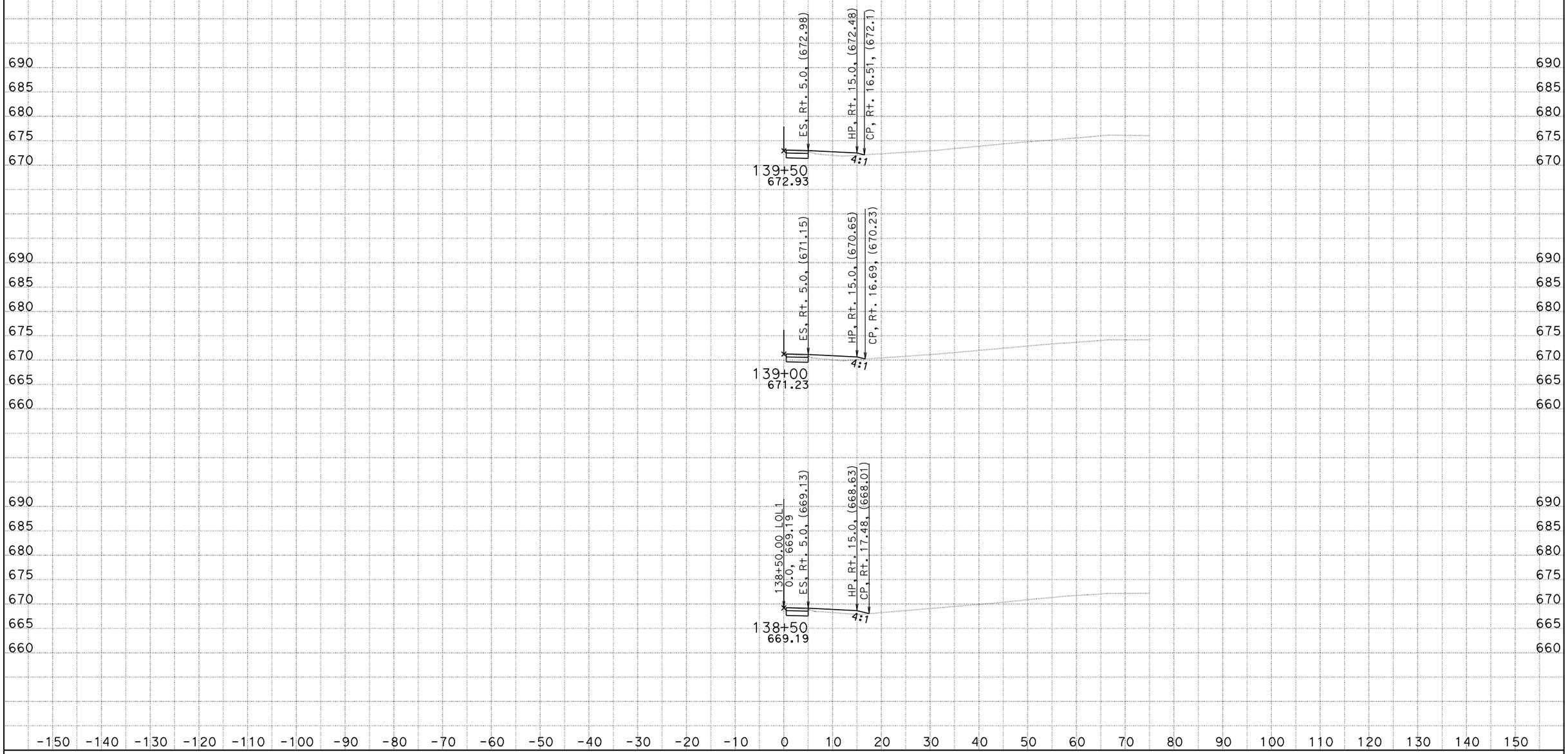

EA 05-1A3004
DATE: 11/14/2012
KC Project: 5120068 File: D:\Caice_Projects\5120068\ear\design.ear

SCALE: 1" = 10' Horiz.
1" = 10' Vert.

All Dimensions are US Survey Feet

LOL1
CROSS SECTIONS

STUDY ONLY

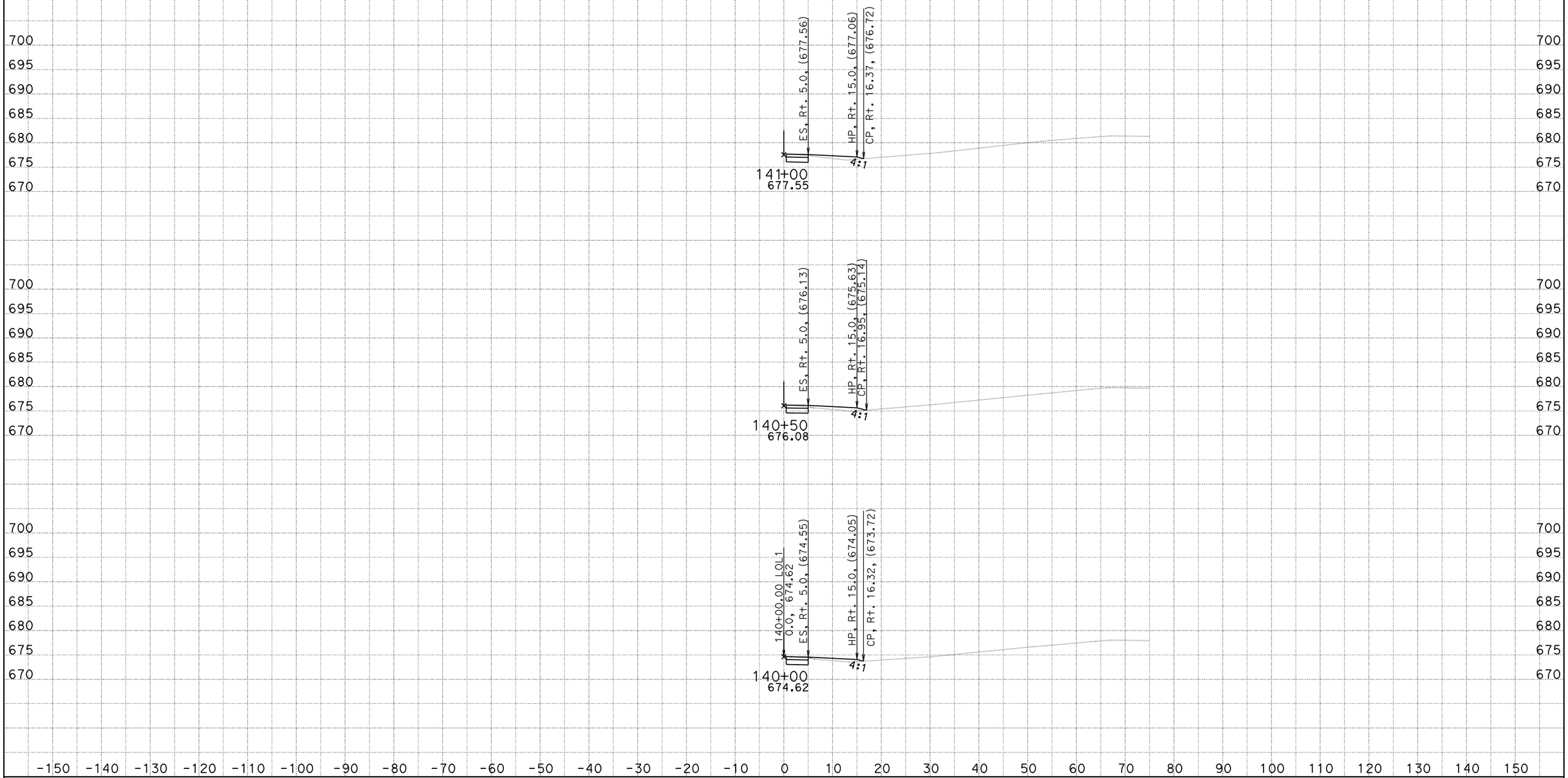

EA 05-1A3004
DATE: 11/14/2012
KC Project: 5120068 File: D:\Caice_Projects\5120068\ear\design.ear

SCALE: 1" = 10' Horiz.
1" = 10' Vert.

All Dimensions are US Survey Feet

LOL1
CROSS SECTIONS

STUDY ONLY

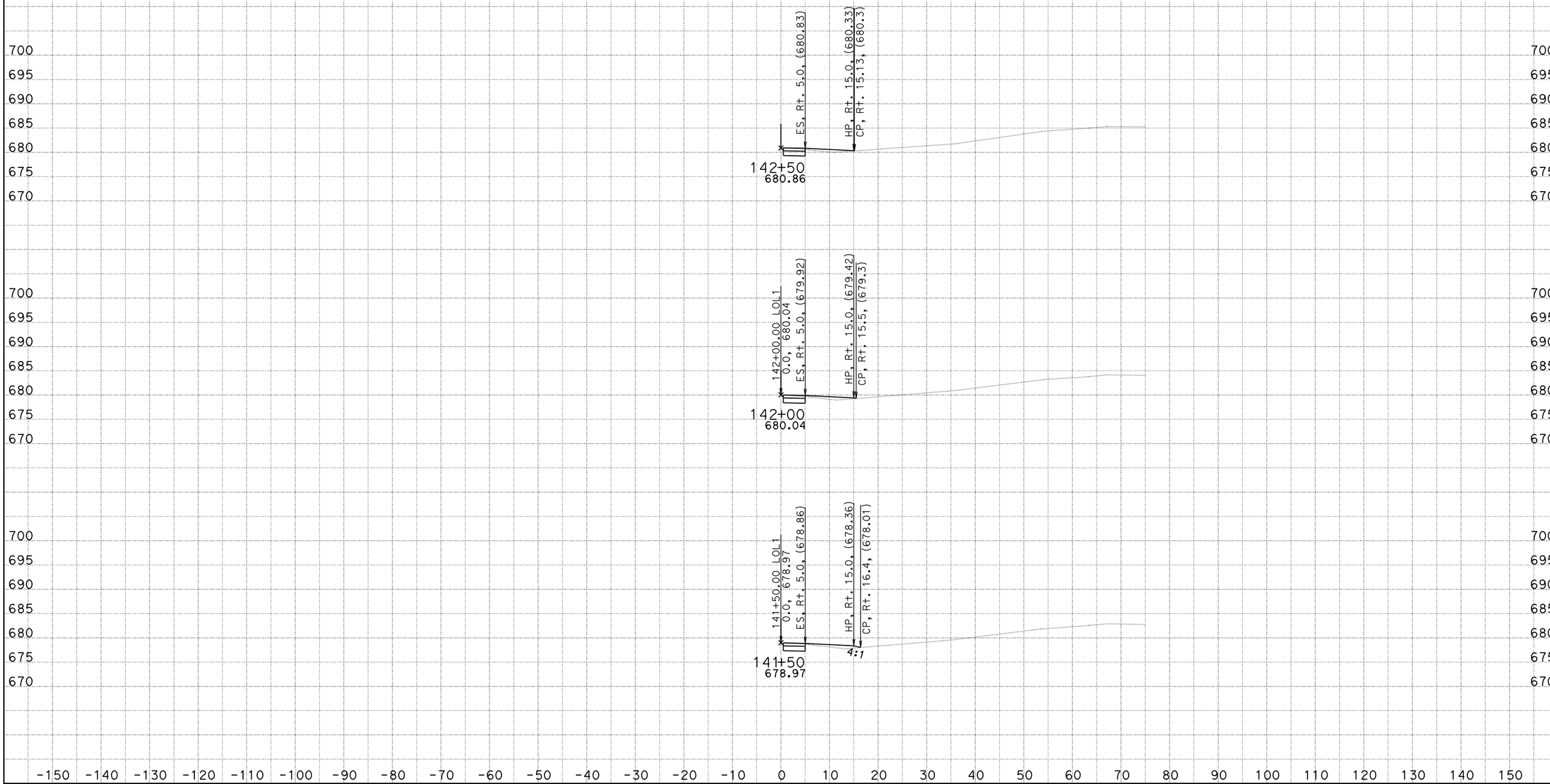

EA 05-1A3004
DATE: 11/14/2012
KC Project: 5120068 File: D:\Caice_Projects\5120068\ear\design.ear

SCALE: 1" = 10' Horiz.
1" = 10' Vert.

All Dimensions are US Survey Feet

LOL1
CROSS SECTIONS

STUDY ONLY

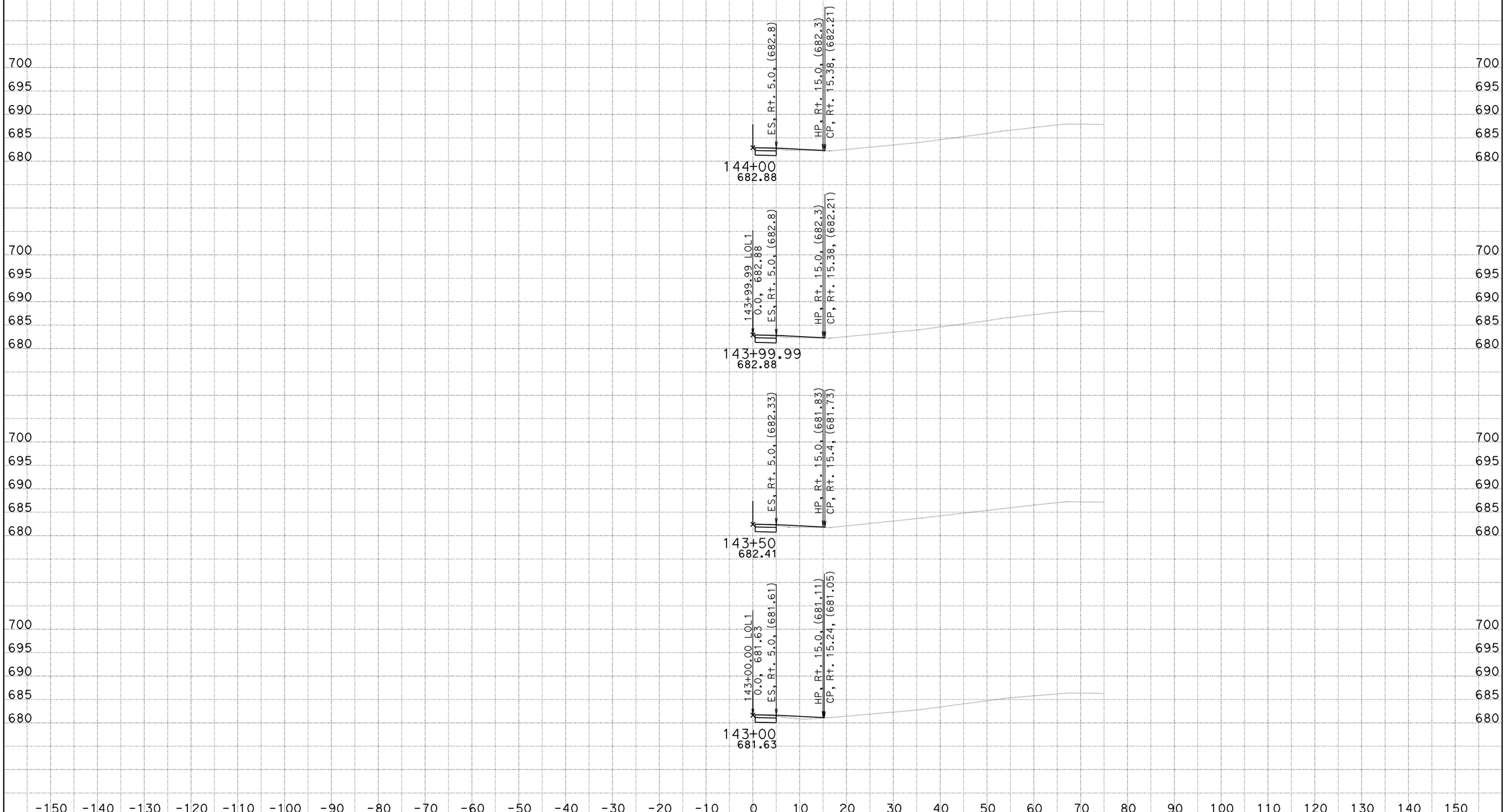

EA 05-1A3004
DATE: 11/14/2012
KC Project: 5120068 File: D:\Caice_Projects\5120068\ear\design.ear

SCALE: 1" = 10' Horiz.
1" = 10' Vert.

All Dimensions are US Survey Feet

LOL1
CROSS SECTIONS

STUDY ONLY

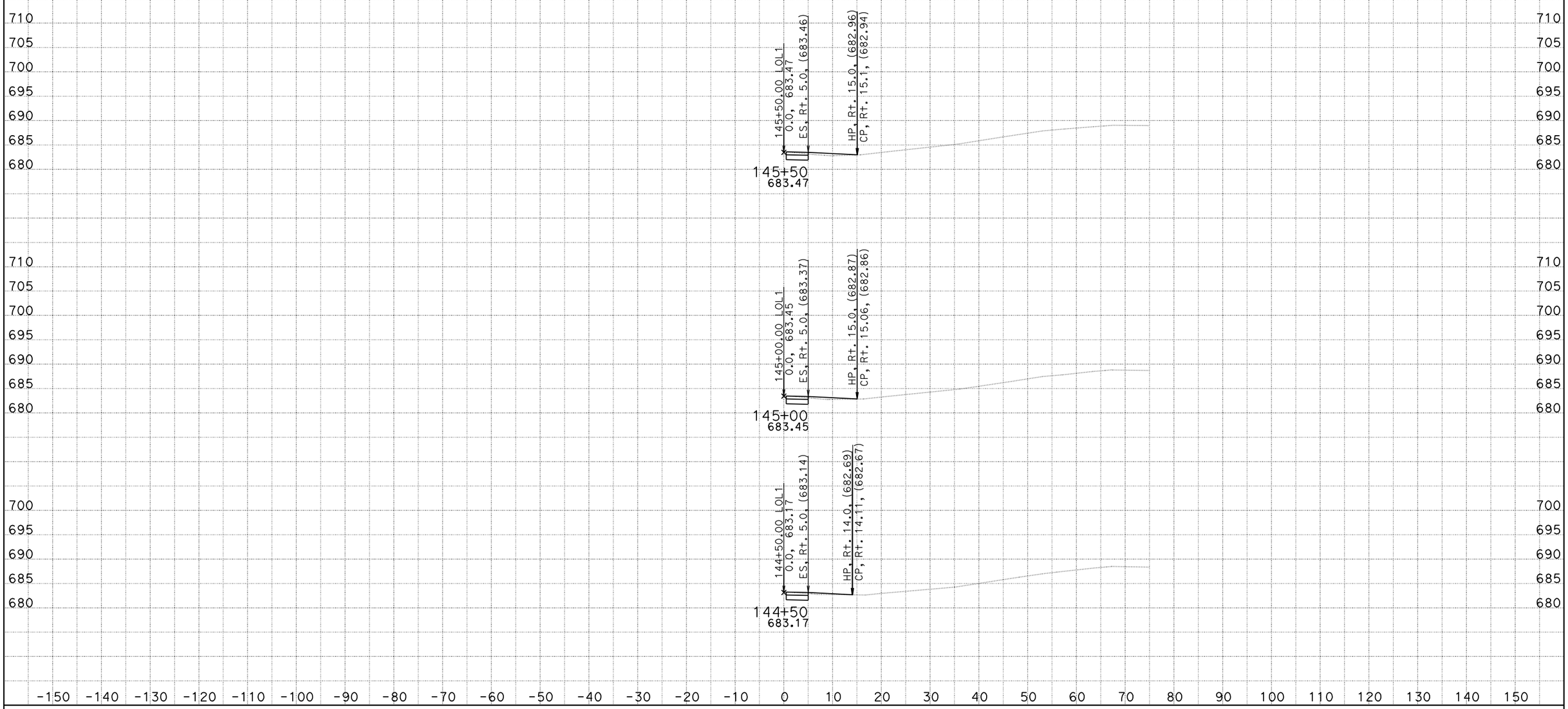

EA 05-1A3004
DATE: 11/14/2012
KC Project: 5120068 File: D:\Caice_Projects\5120068\ear\design.ear

SCALE: 1" = 10' Horiz.
1" = 10' Vert.

All Dimensions are US Survey Feet

LOL1
CROSS SECTIONS

STUDY ONLY

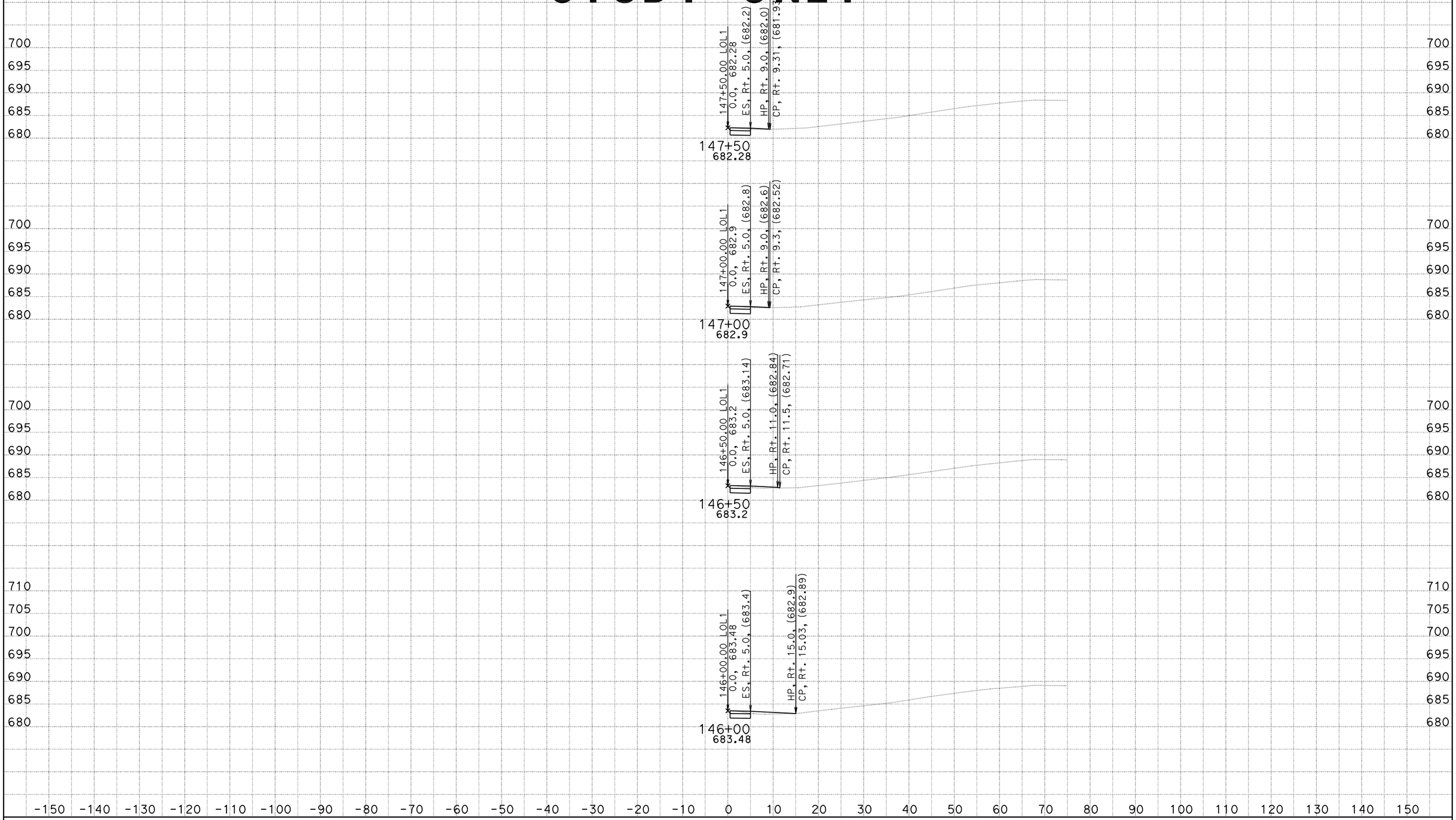

EA 05-1A3004
DATE: 11/14/2012
KC Project: 5120068 File: D:\Caice_Projects\5120068\ear\design.ear

SCALE: 1" = 10' Horiz.
1" = 10' Vert.

All Dimensions are US Survey Feet

LOL1
CROSS SECTIONS

STUDY ONLY

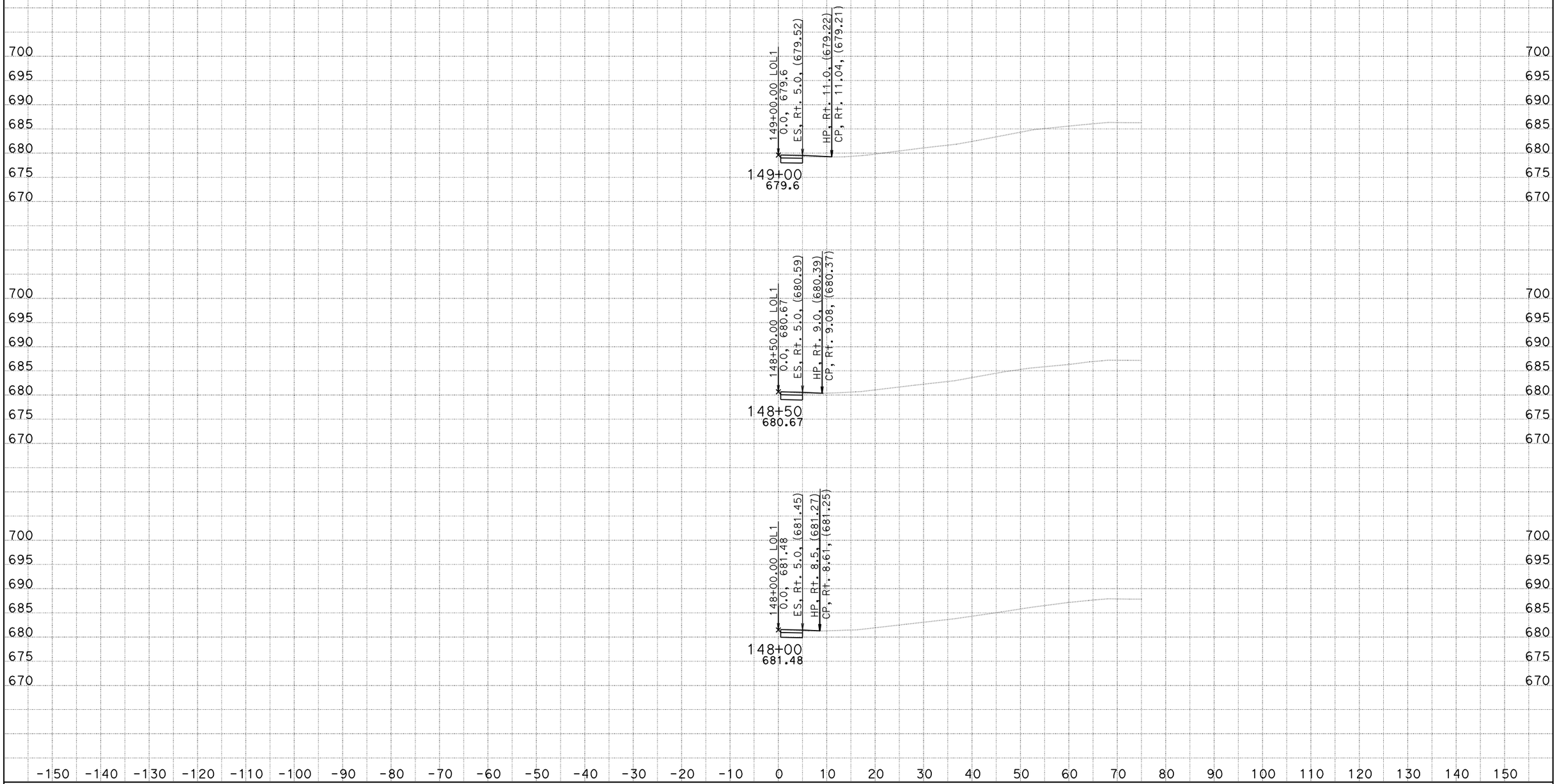

EA 05-1A3004
DATE: 11/14/2012
KC Project: 5120068 File: D:\Caice_Projects\5120068\ear\design.ear

SCALE: 1" = 10' Horiz.
1" = 10' Vert.

All Dimensions are US Survey Feet

LOL1
CROSS SECTIONS

STUDY ONLY

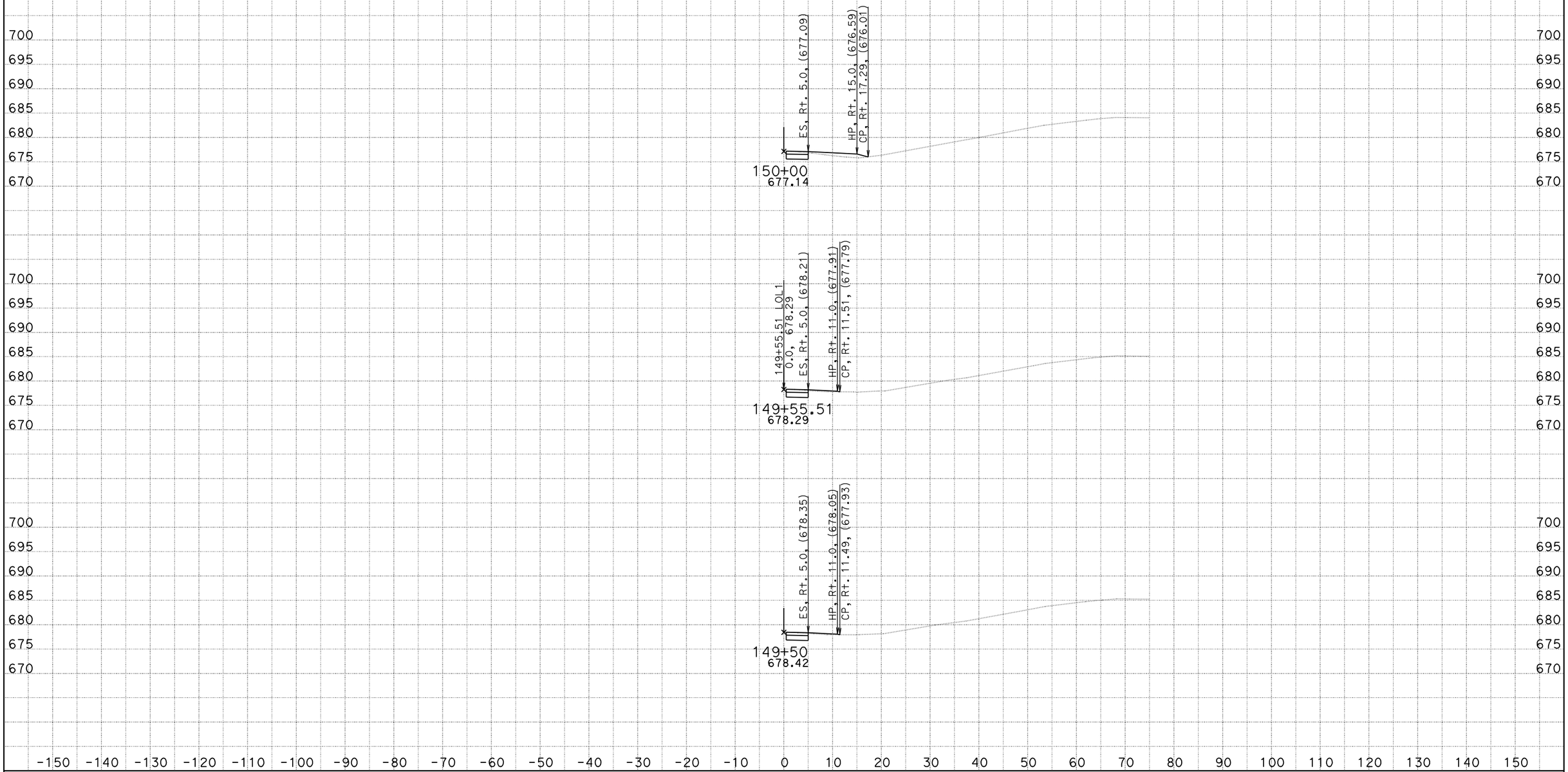

EA 05-1A3004
DATE: 11/14/2012
KC Project: 5120068 File: D:\Caice_Projects\5120068\ear\design.ear

SCALE: 1" = 10' Horiz.
1" = 10' Vert.

All Dimensions are US Survey Feet

LOL1
CROSS SECTIONS

STUDY ONLY

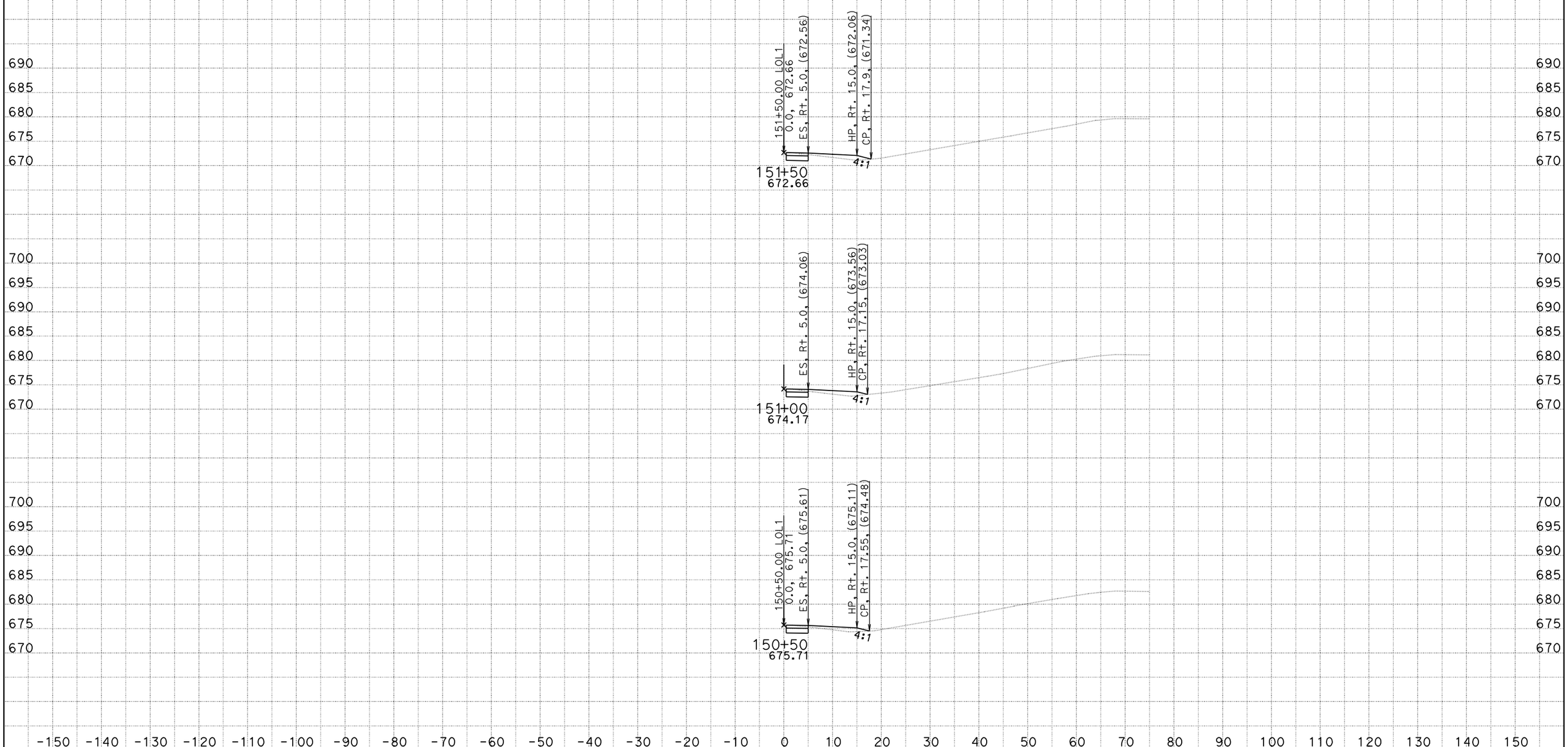

EA 05-1A3004
DATE: 11/14/2012
KC Project: 5120068 File: D:\Caice_Projects\5120068\ear\design.ear

SCALE: 1" = 10' Horiz.
1" = 10' Vert.

All Dimensions are US Survey Feet

LOL1
CROSS SECTIONS

STUDY ONLY

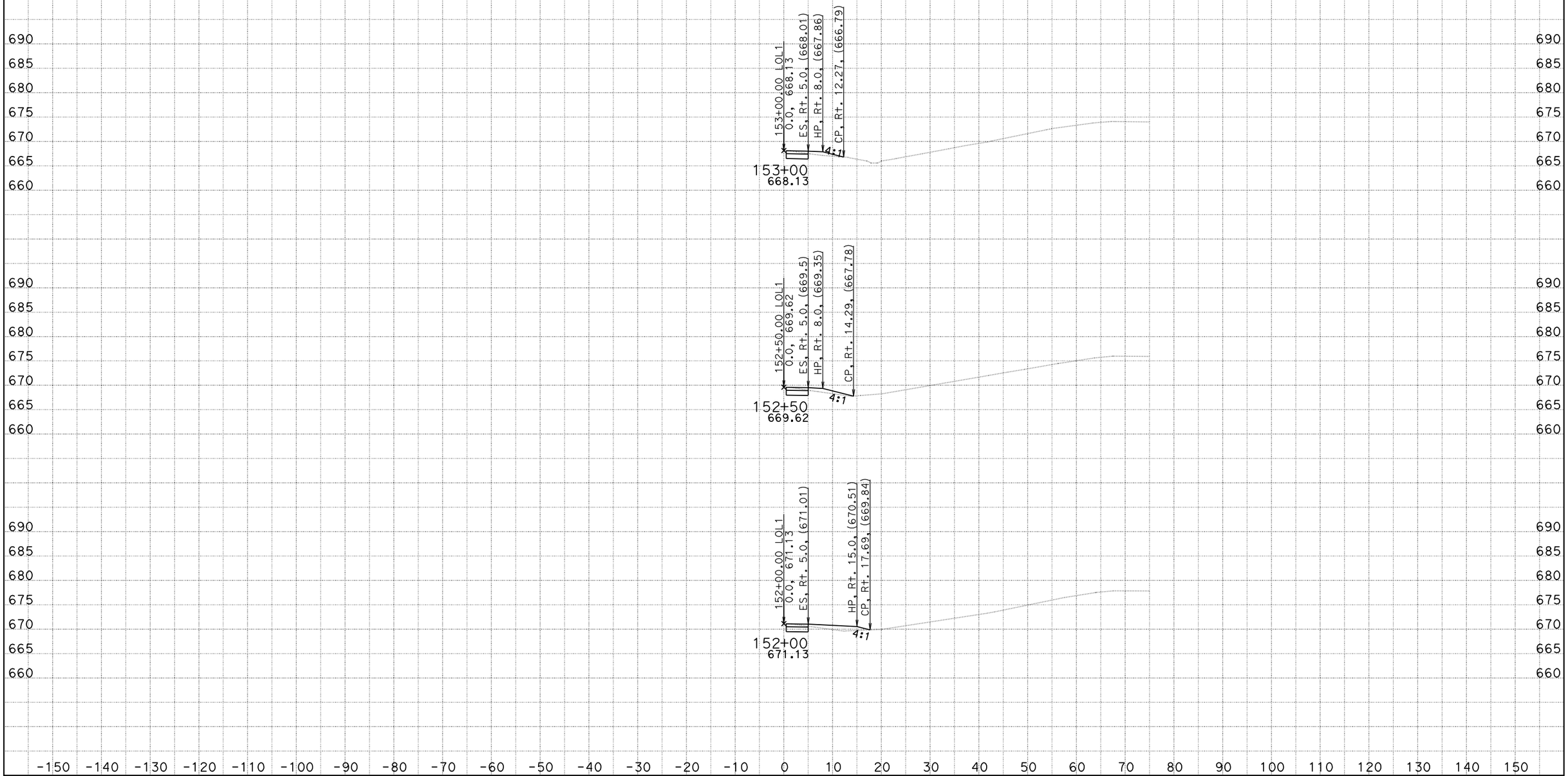

EA 05-1A3004
DATE: 11/14/2012
KC Project: 5120068 File: D:\Caice_Projects\5120068\ear\design.ear

SCALE: 1" = 10' Horiz.
1" = 10' Vert.

All Dimensions are US Survey Feet

LOL1
CROSS SECTIONS

STUDY ONLY

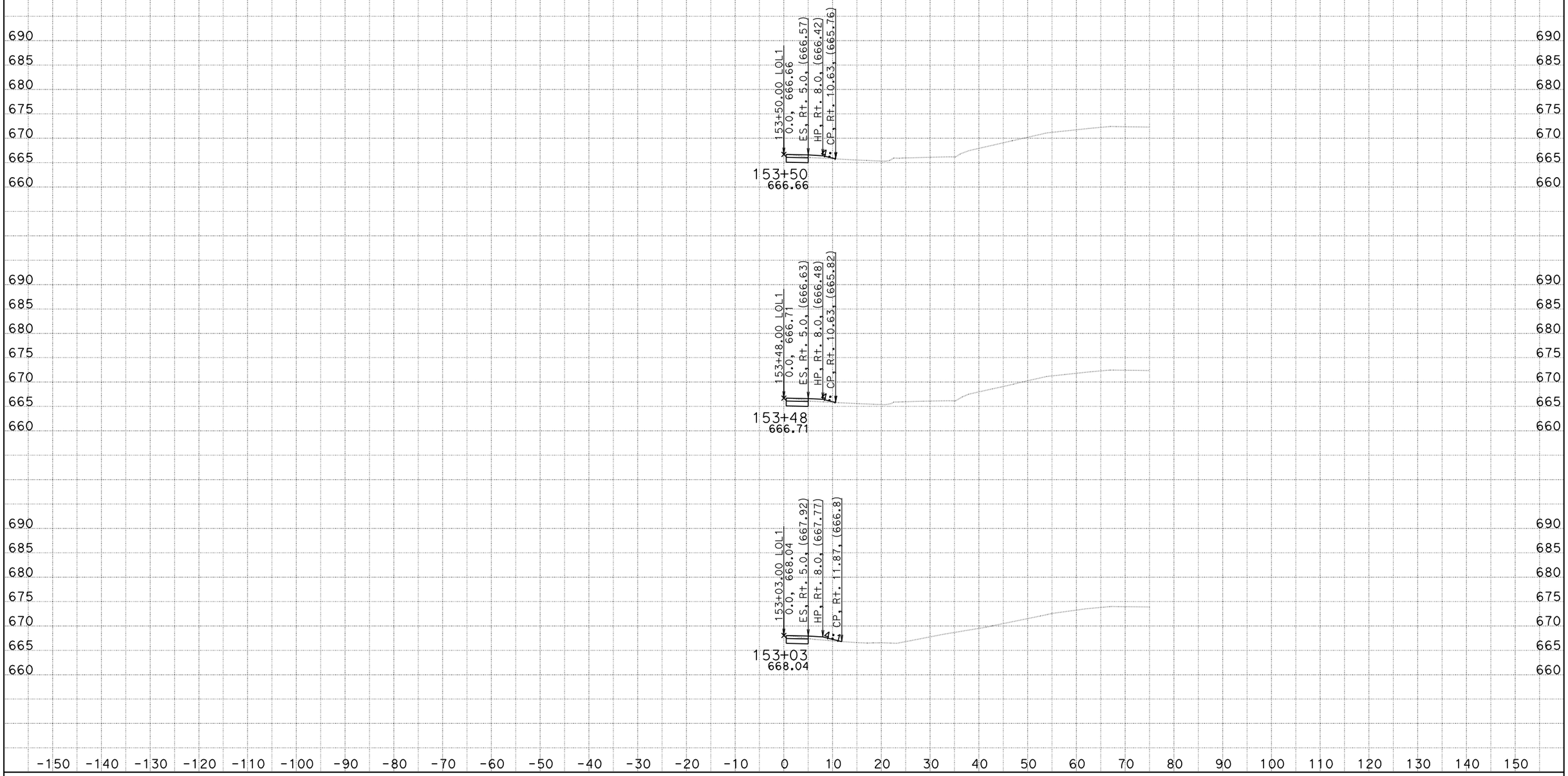

EA 05-1A3004
DATE: 11/14/2012
KC Project: 5120068 File: D:\Caice_Projects\5120068\ear\design.ear

SCALE: 1" = 10' Horiz.
1" = 10' Vert.

All Dimensions are US Survey Feet

LOL1
CROSS SECTIONS

STUDY ONLY

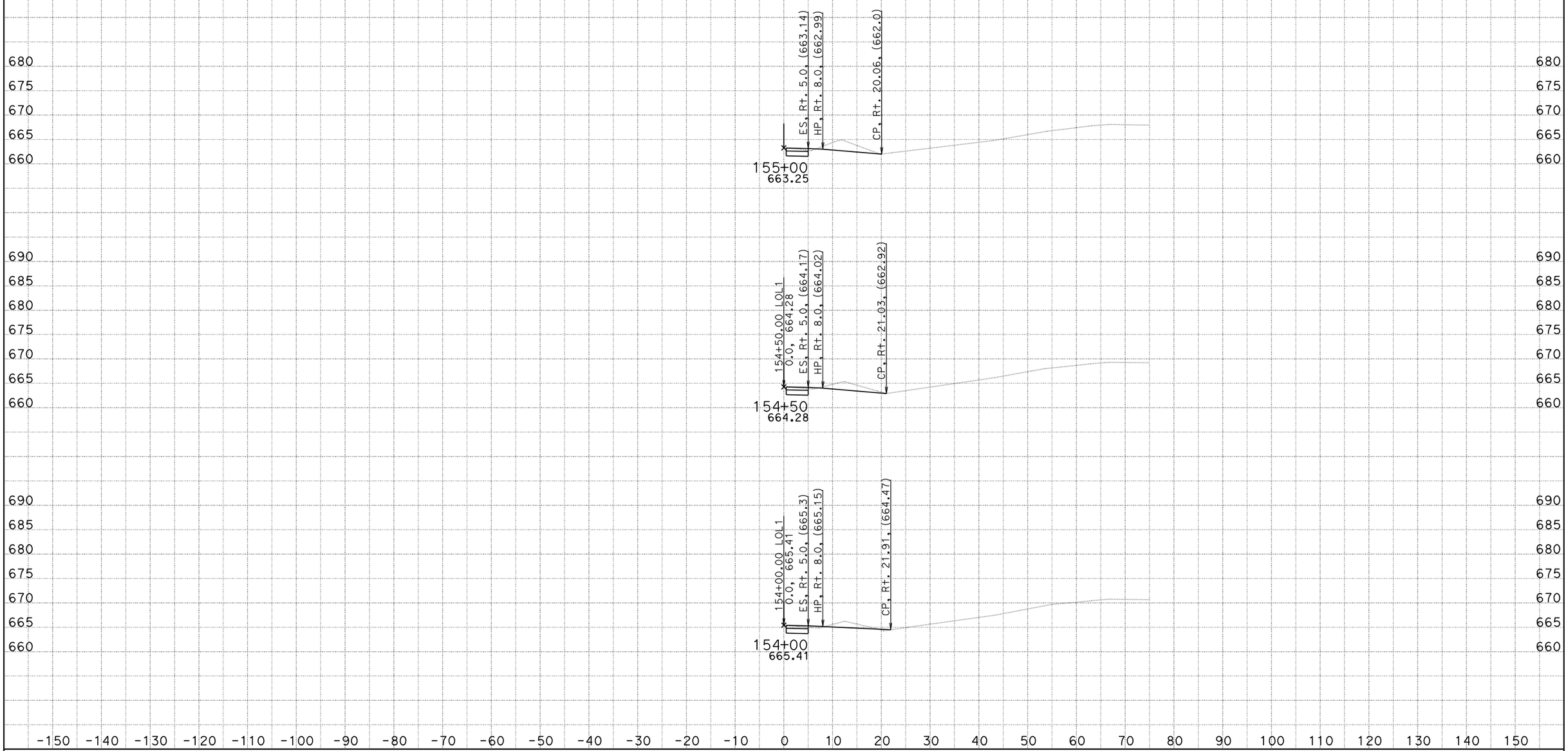

EA 05-1A3004
DATE: 11/14/2012
KC Project: 5120068 File: D:\Caice_Projects\5120068\ear\design.ear

SCALE: 1" = 10' Horiz.
1" = 10' Vert.

All Dimensions are US Survey Feet

LOL1
CROSS SECTIONS

STUDY ONLY

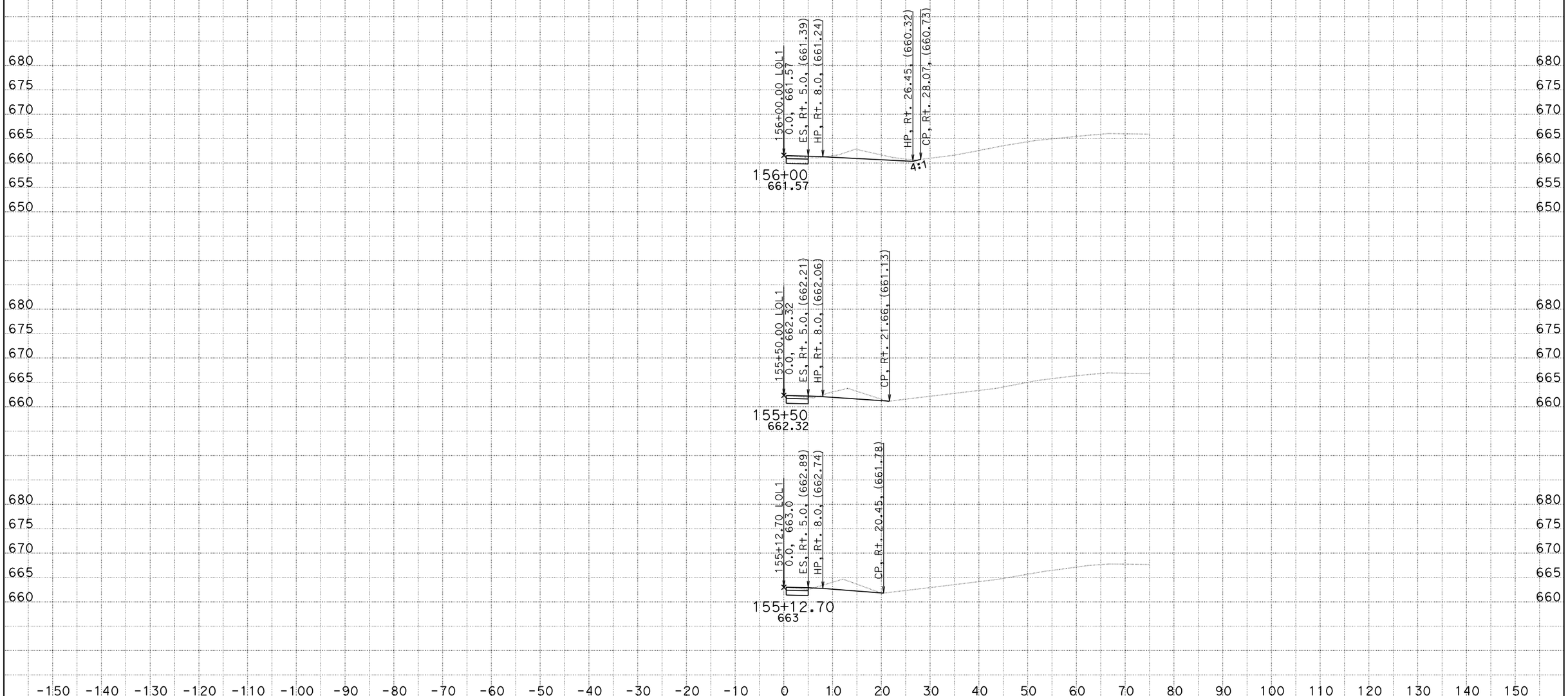

EA 05-1A3004
DATE: 11/14/2012
KC Project: 5120068 File: D:\Caice_Projects\5120068\ear\design.ear

SCALE: 1" = 10' Horiz.
1" = 10' Vert.

All Dimensions are US Survey Feet

LOL1
CROSS SECTIONS

STUDY ONLY

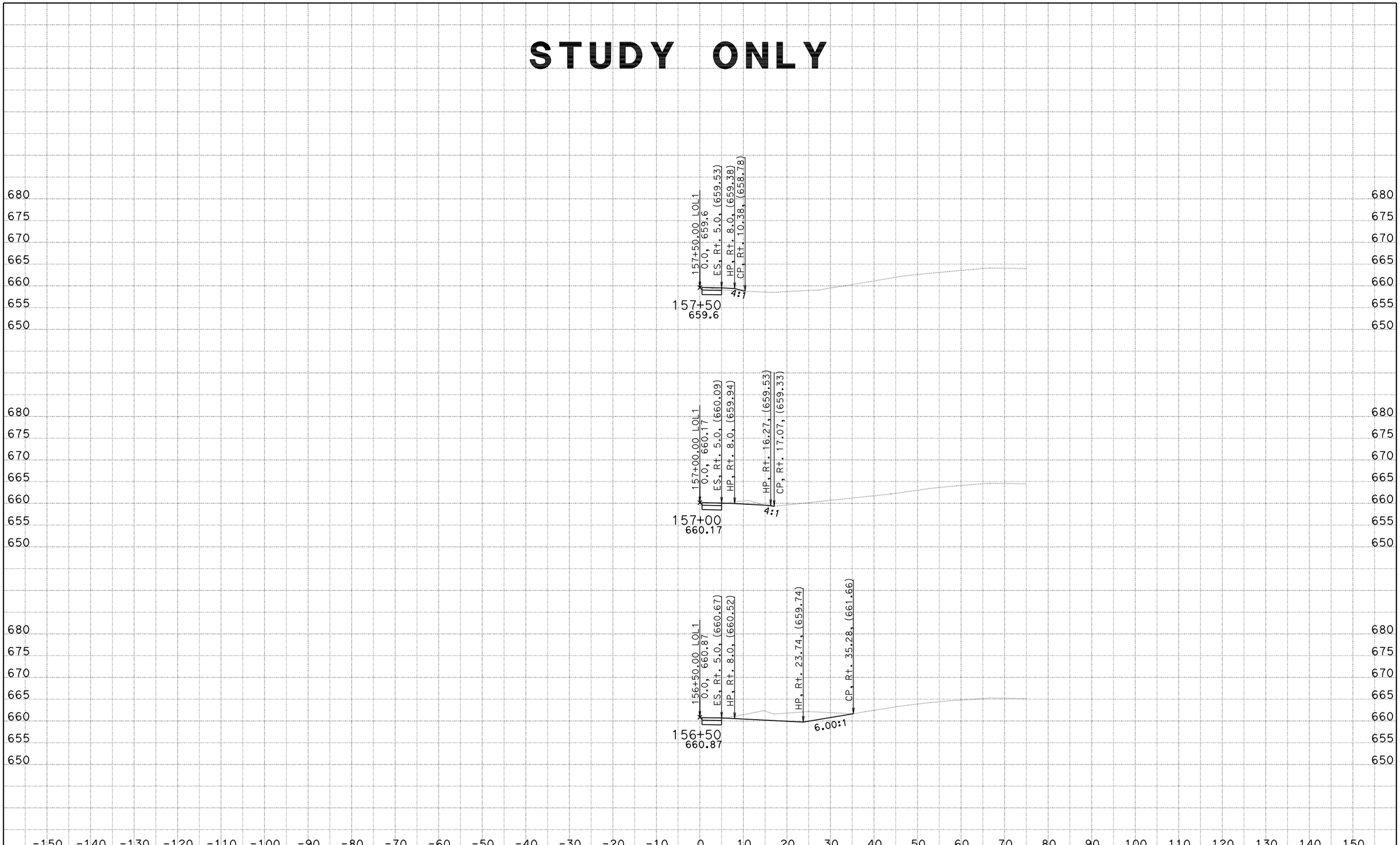

EA 05-1A3004
DATE: 11/14/2012
KC Project: 5120068 File: D:\Caice_Projects\5120068\ear\design.ear

SCALE: 1" = 10' Horiz.
1" = 10' Vert.

All Dimensions are US Survey Feet

LOL1
CROSS SECTIONS

STUDY ONLY



EA 05-1A3004
DATE: 11/14/2012
KC Project: 5120068 File: D:\Caice_Projects\5120068\ear\design.ear

SCALE: 1" = 10' Horiz.
1" = 10' Vert.

All Dimensions are US Survey Feet

LOL1
CROSS SECTIONS

STUDY ONLY

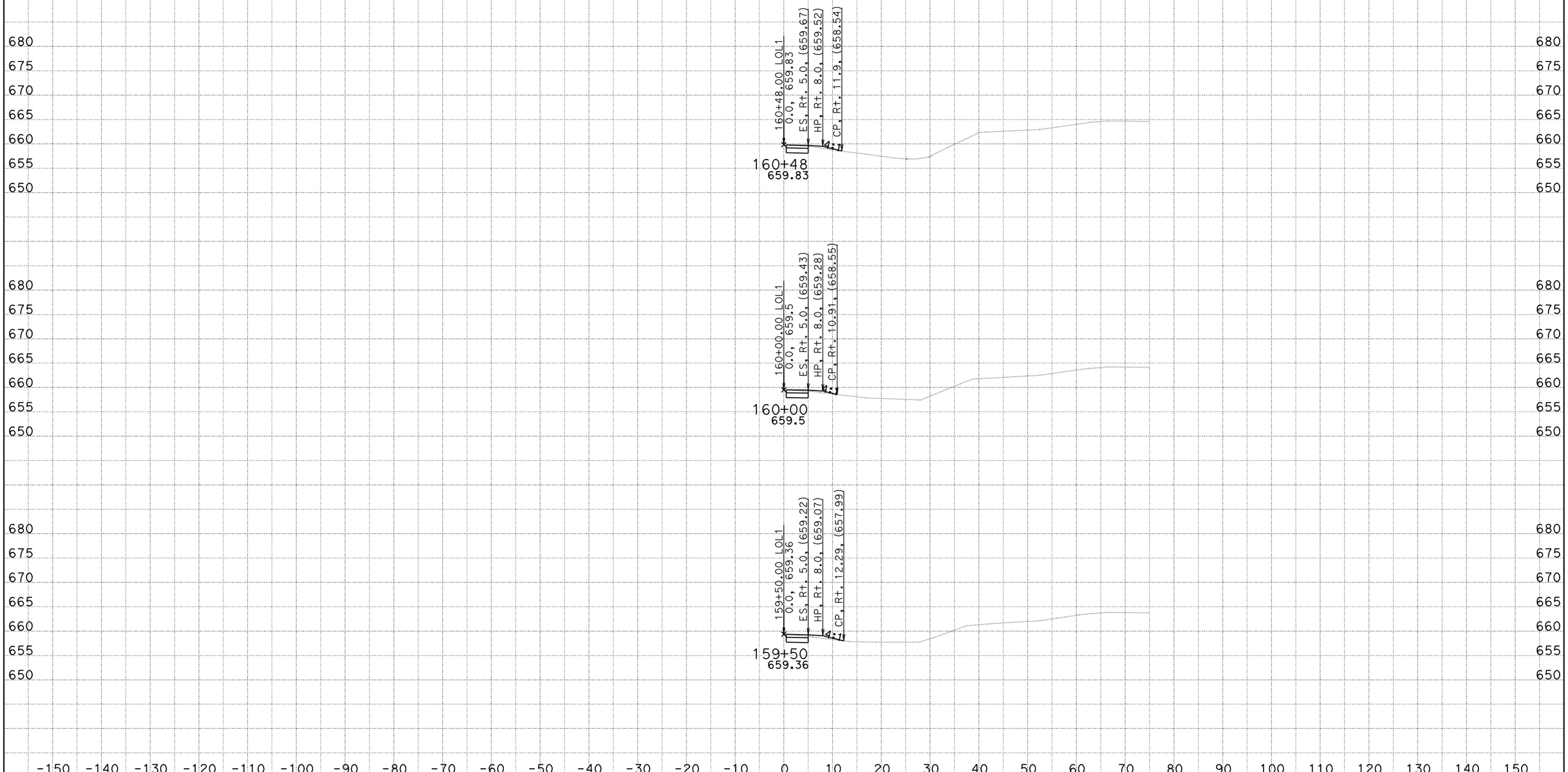

EA 05-1A3004
DATE: 11/14/2012
KC Project: 5120068 File: D:\Caice_Projects\5120068\ear\design.ear

SCALE: 1" = 10' Horiz.
1" = 10' Vert.

All Dimensions are US Survey Feet

LOL1
CROSS SECTIONS

STUDY ONLY

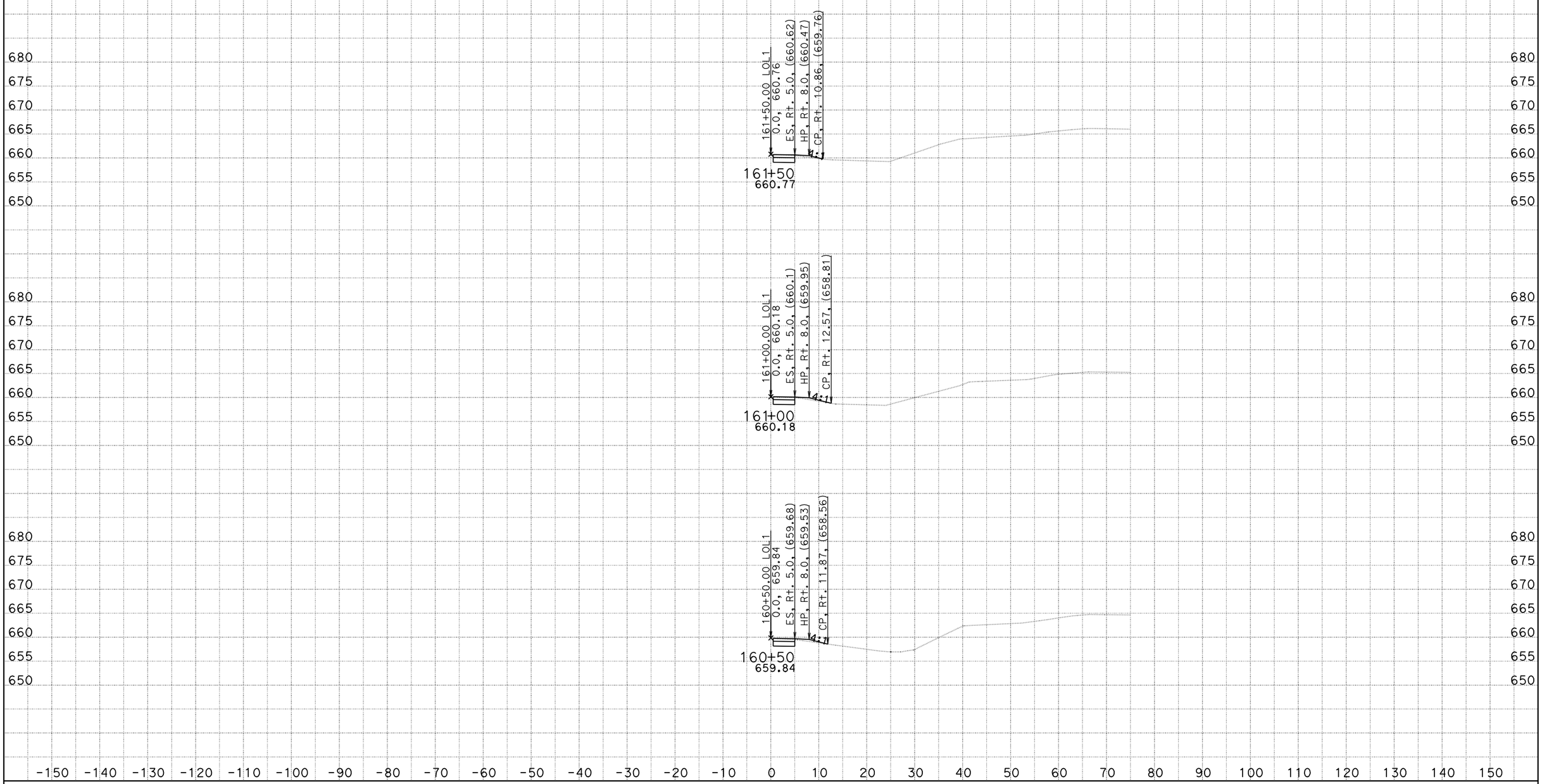

EA 05-1A3004
DATE: 11/14/2012
KC Project: 5120068 File: D:\Caice_Projects\5120068\ear\design.ear

SCALE: 1" = 10' Horiz.
1" = 10' Vert.

All Dimensions are US Survey Feet

LOL1
CROSS SECTIONS

STUDY ONLY

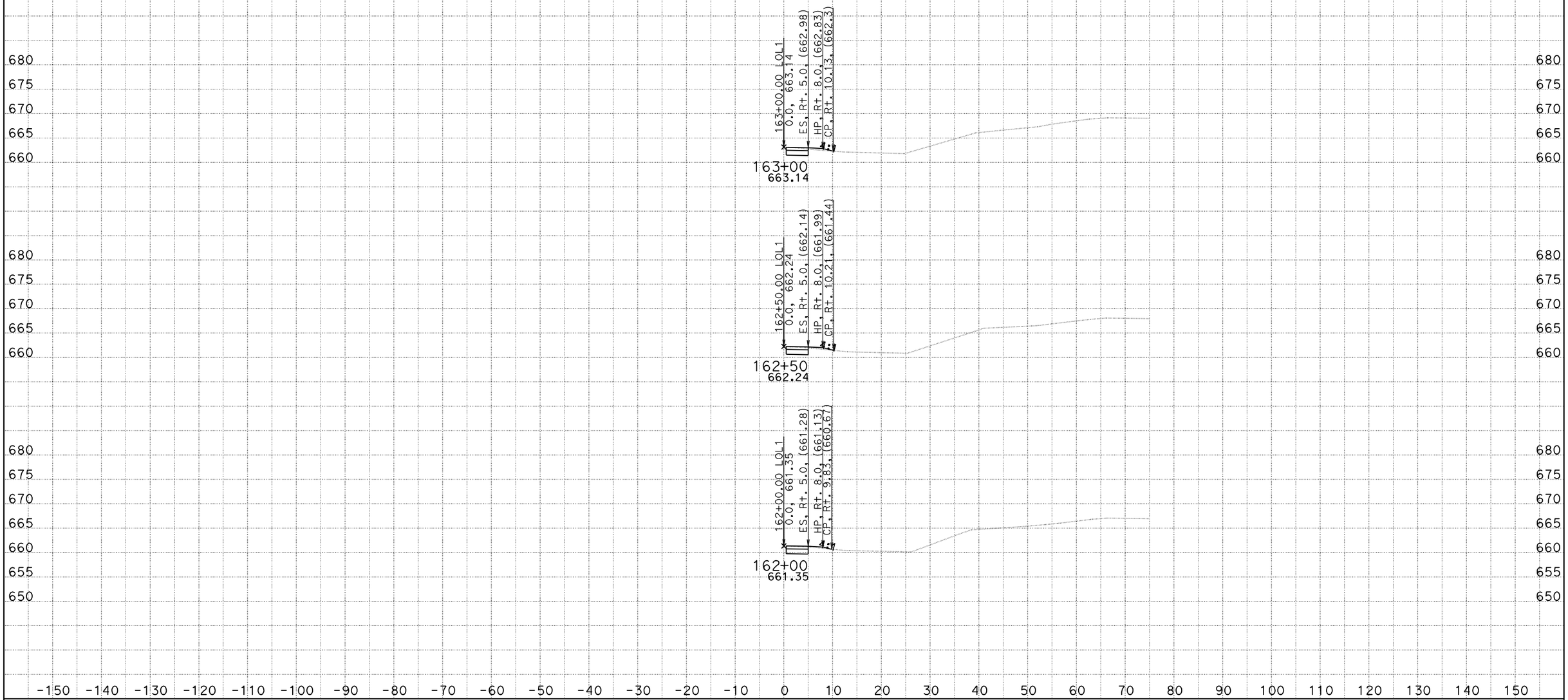

EA 05-1A3004
DATE: 11/14/2012
KC Project: 5120068 File: D:\Caice_Projects\5120068\ear\design.ear

SCALE: 1" = 10' Horiz.
1" = 10' Vert.

All Dimensions are US Survey Feet

LOL1
CROSS SECTIONS

STUDY ONLY

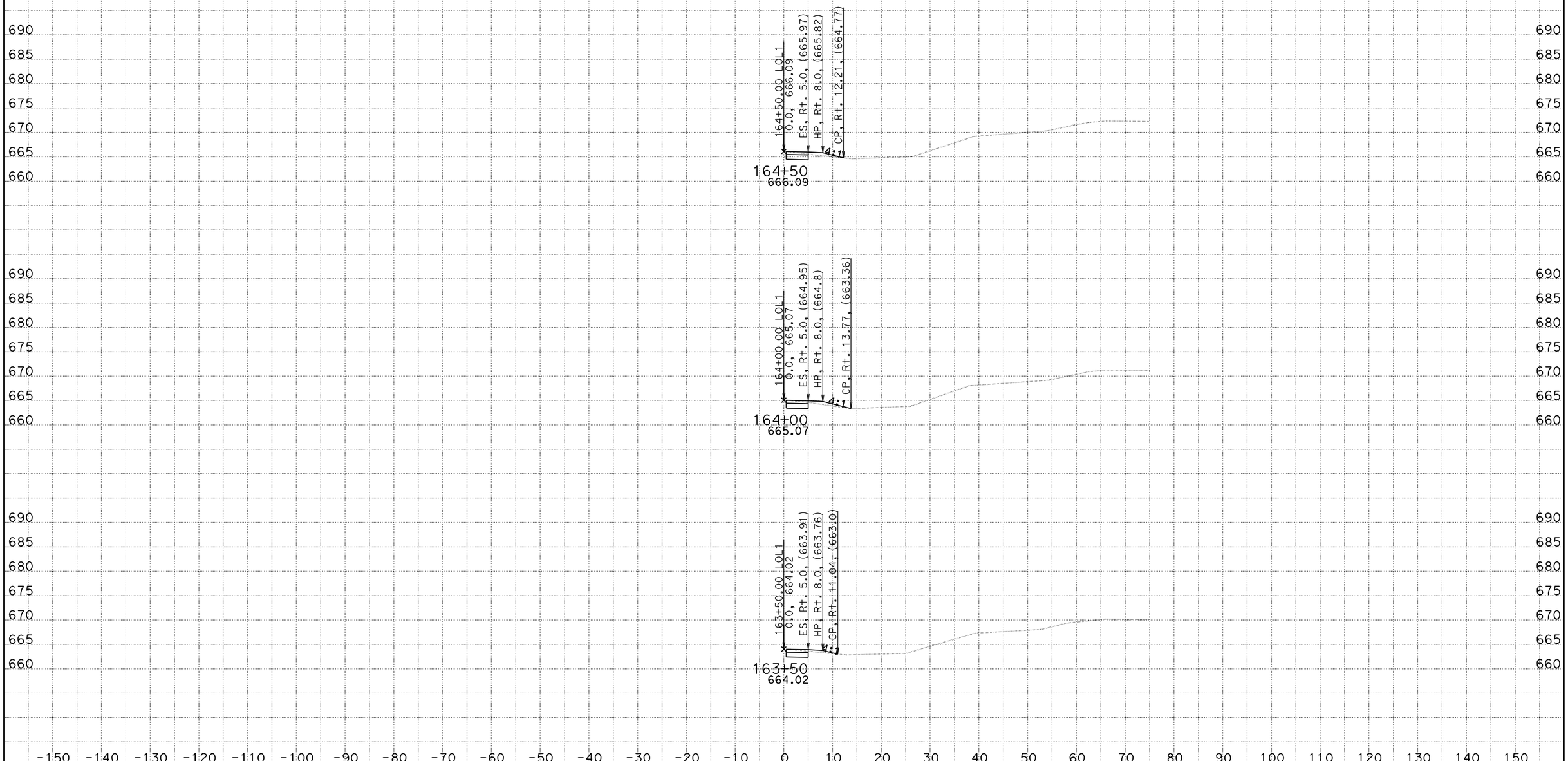

EA 05-1A3004
DATE: 11/14/2012
KC Project: 5120068 File: D:\Caice_Projects\5120068\ear\design.ear

SCALE: 1" = 10' Horiz.
1" = 10' Vert.

All Dimensions are US Survey Feet

LOL1
CROSS SECTIONS

STUDY ONLY

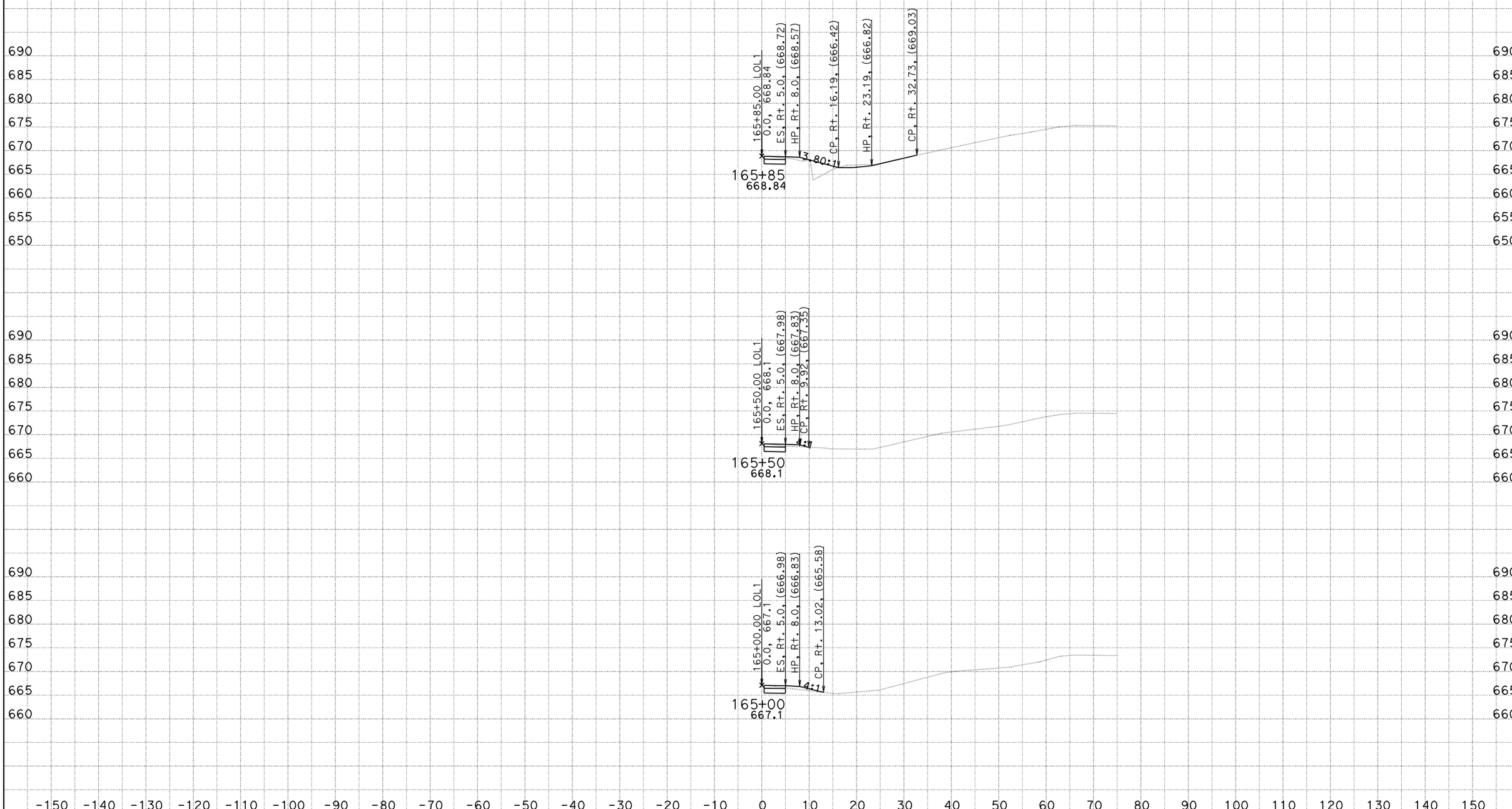

EA 05-1A3004
DATE: 11/14/2012
KC Project: 5120068 File: D:\Caice_Projects\5120068\ear\design.ear

SCALE: 1" = 10' Horiz.
1" = 10' Vert.

All Dimensions are US Survey Feet

LOL1
CROSS SECTIONS

STUDY ONLY

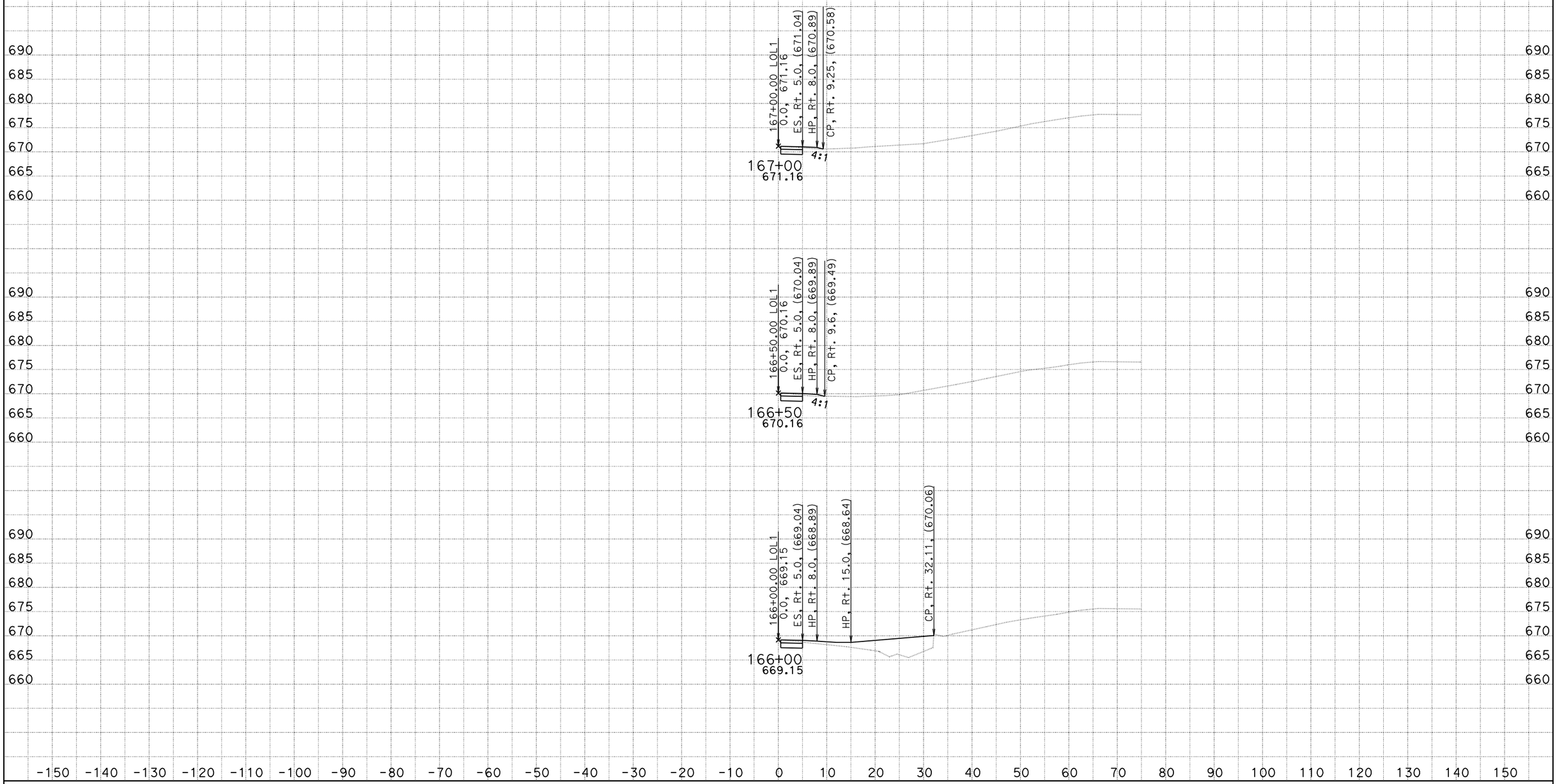

EA 05-1A3004
DATE: 11/14/2012
KC Project: 5120068 File: D:\Caice_Projects\5120068\ear\design.ear

SCALE: 1" = 10' Horiz.
1" = 10' Vert.

All Dimensions are US Survey Feet

LOL1
CROSS SECTIONS

STUDY ONLY

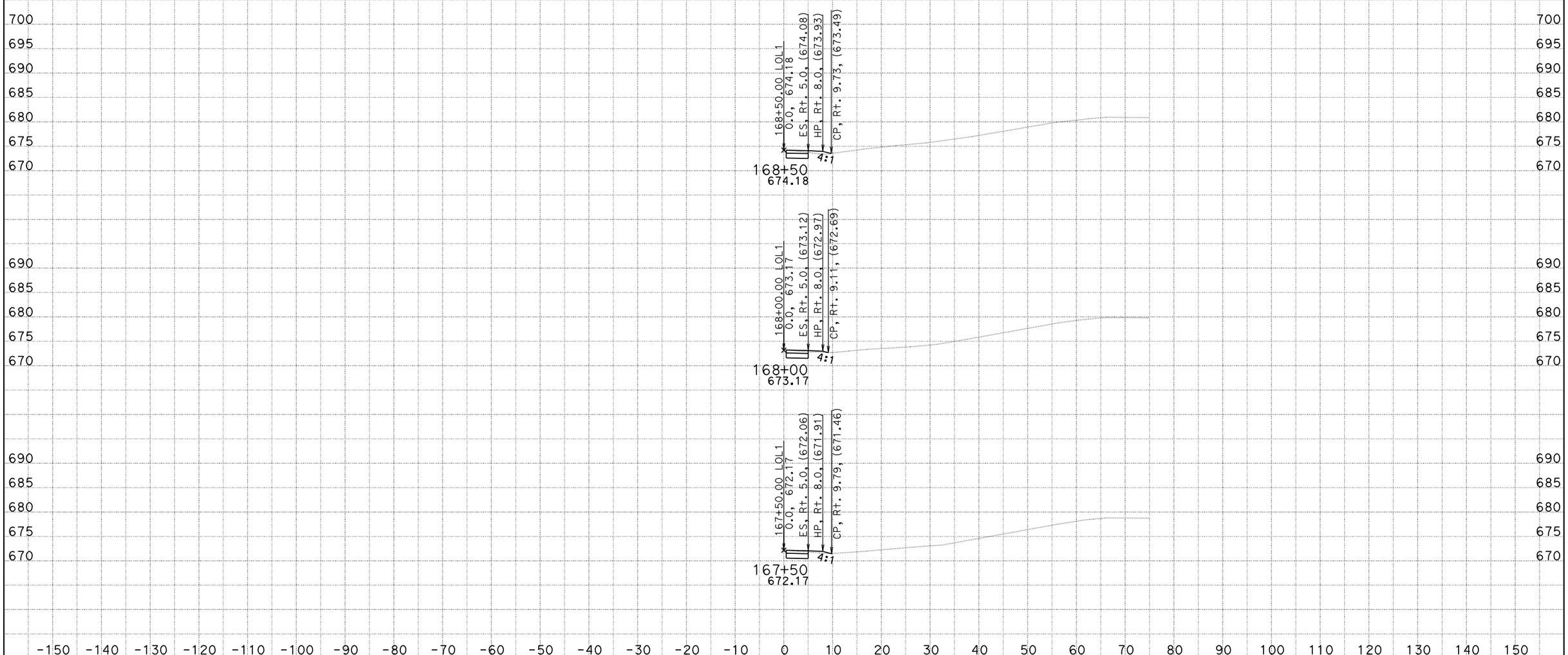

EA 05-1A3004
DATE: 11/14/2012
KC Project: 5120068 File: D:\Caice_Projects\5120068\ear\design.ear

SCALE: 1" = 10' Horiz.
1" = 10' Vert.

All Dimensions are US Survey Feet

LOL1
CROSS SECTIONS

STUDY ONLY

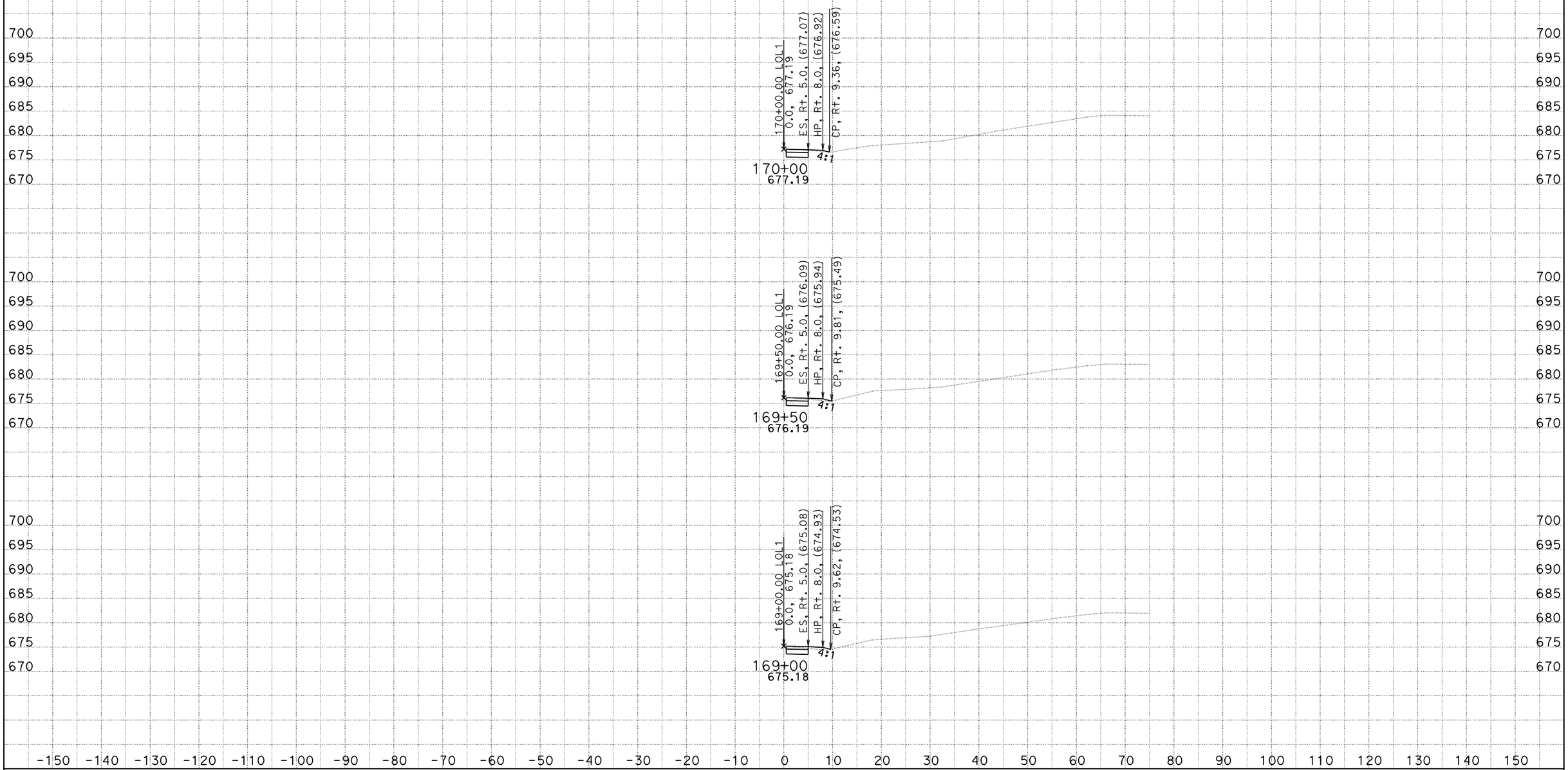

EA 05-1A3004
DATE: 11/14/2012
KC Project: 5120068 File: D:\Caice_Projects\5120068\ear\design.ear

SCALE: 1" = 10' Horiz.
1" = 10' Vert.

All Dimensions are US Survey Feet

LOL1
CROSS SECTIONS

STUDY ONLY

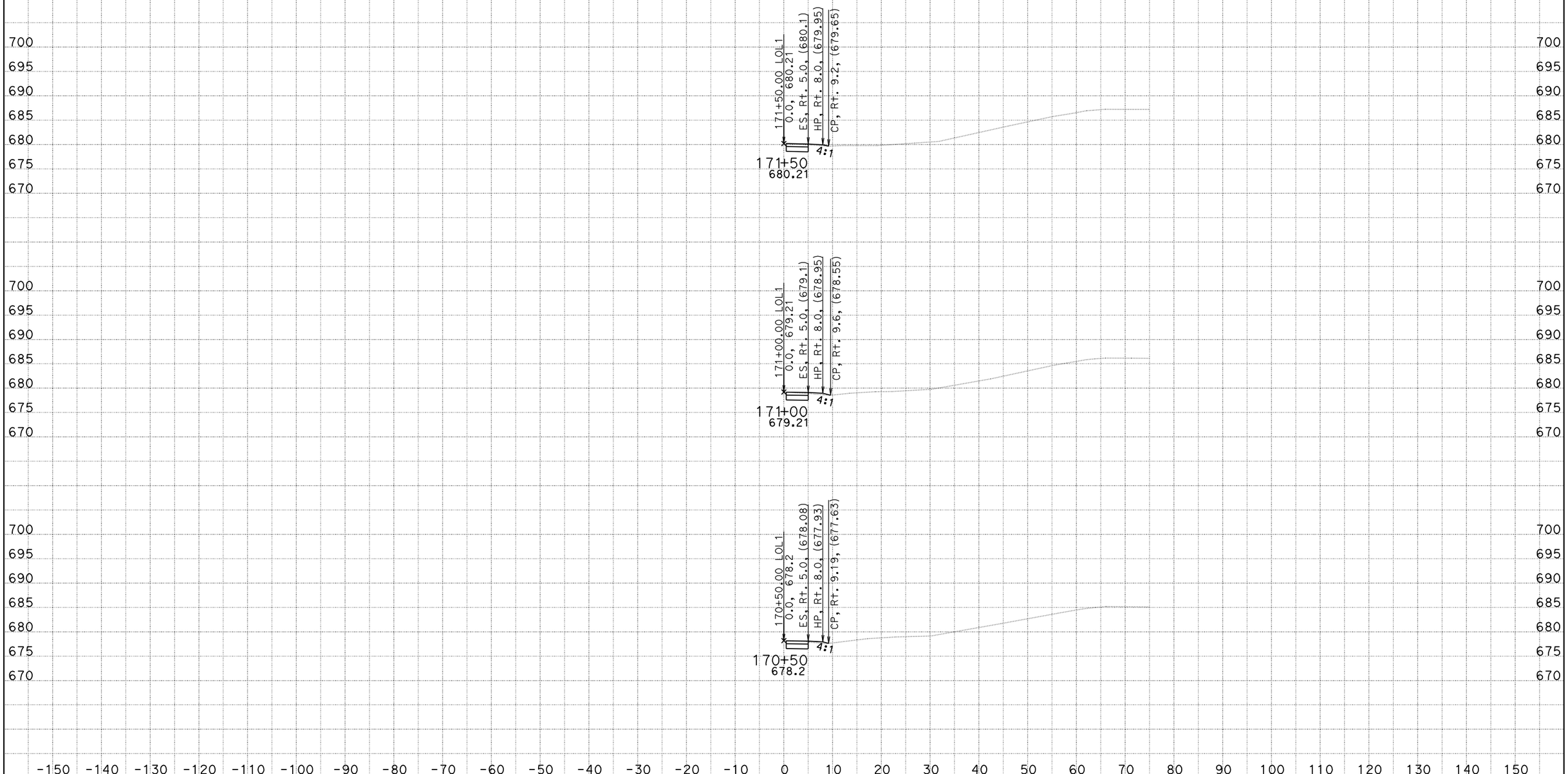

EA 05-1A3004
DATE: 11/14/2012
KC Project: 5120068 File: D:\Caice_Projects\5120068\ear\design.ear

SCALE: 1" = 10' Horiz.
1" = 10' Vert.

All Dimensions are US Survey Feet

LOL1
CROSS SECTIONS

STUDY ONLY

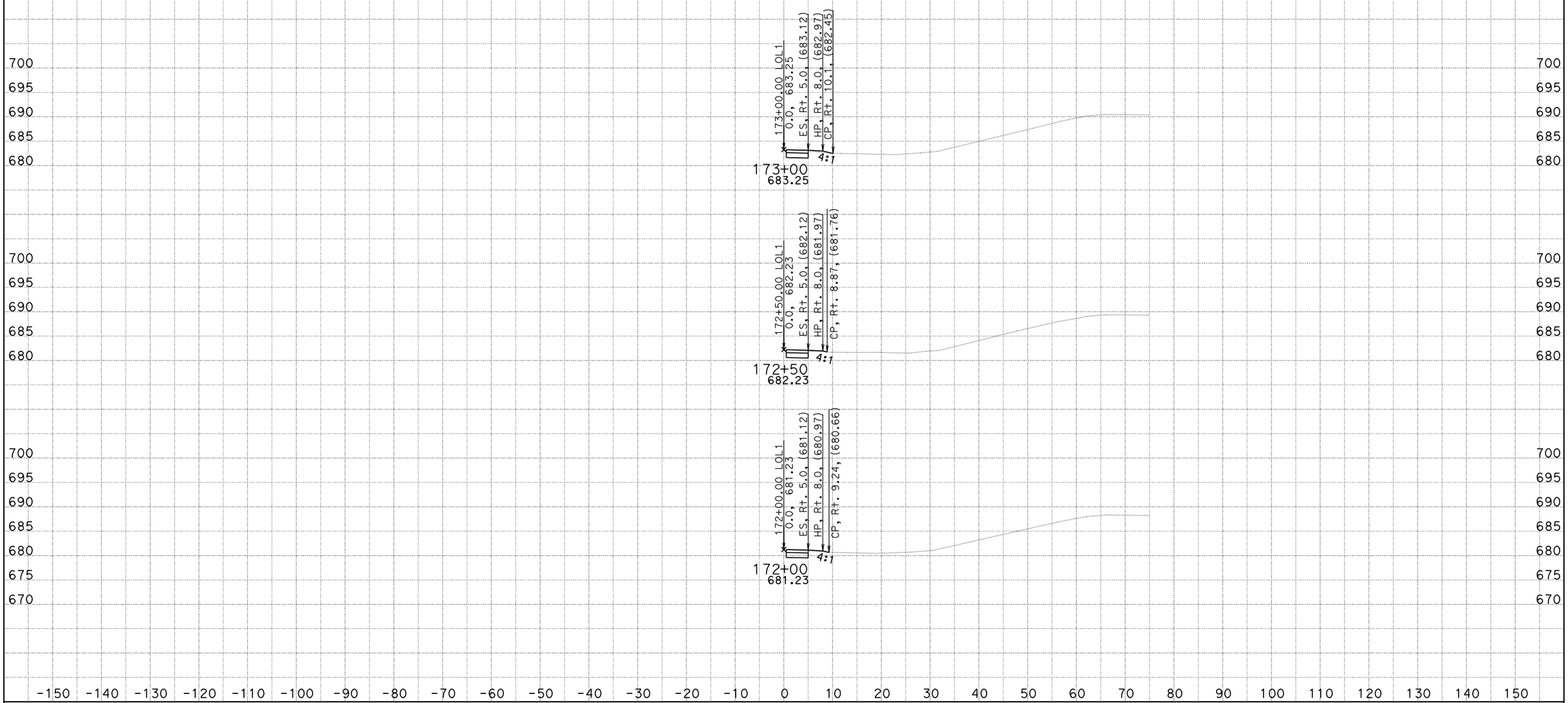

EA 05-1A3004
DATE: 11/14/2012
KC Project: 5120068 File: D:\Caice_Projects\5120068\ear\design.ear

SCALE: 1" = 10' Horiz.
1" = 10' Vert.

All Dimensions are US Survey Feet

LOL1
CROSS SECTIONS

STUDY ONLY



EA 05-1A3004
DATE: 11/14/2012
KC Project: 5120068 File: D:\Caice_Projects\5120068\ear\design.ear

SCALE: 1" = 10' Horiz.
1" = 10' Vert.

All Dimensions are US Survey Feet

LOL1
CROSS SECTIONS

STUDY ONLY

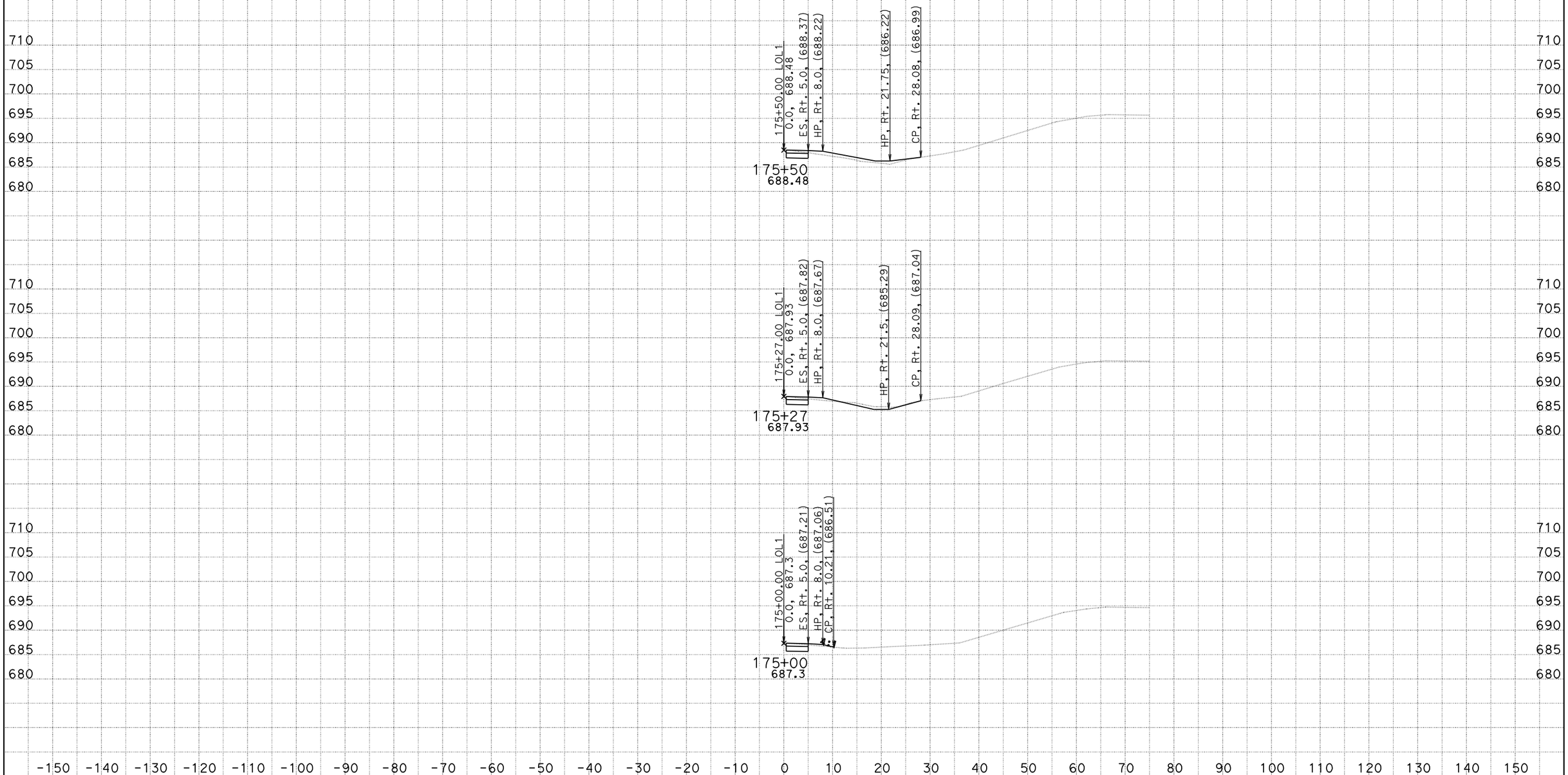

EA 05-1A3004
DATE: 11/14/2012
KC Project: 5120068 File: D:\Caice_Projects\5120068\ear\design.ear

SCALE: 1" = 10' Horiz.
1" = 10' Vert.

All Dimensions are US Survey Feet

LOL1
CROSS SECTIONS

STUDY ONLY

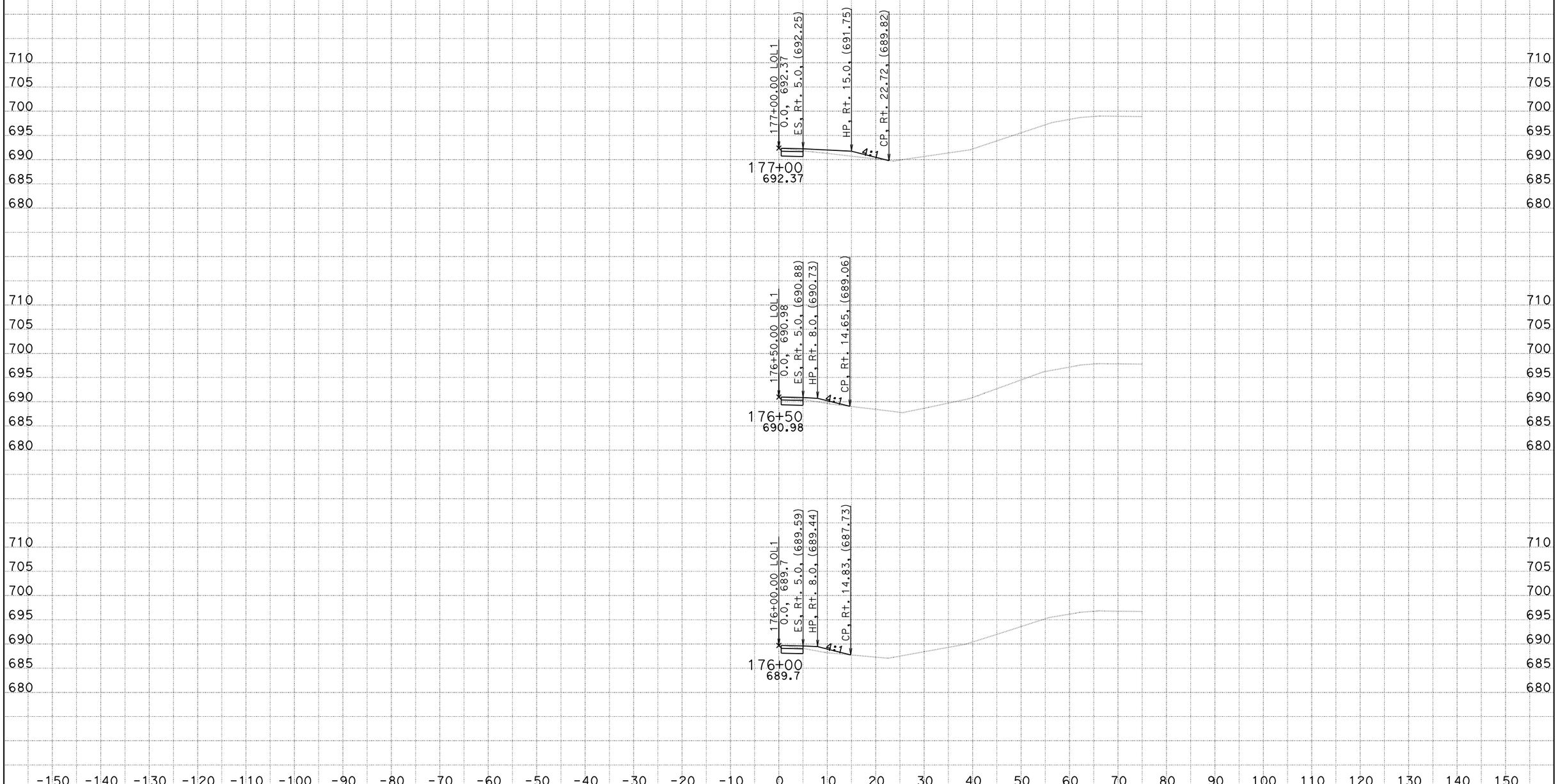

EA 05-1A3004
DATE: 11/14/2012
KC Project: 5120068 File: D:\Caice_Projects\5120068\ear\design.ear

SCALE: 1" = 10' Horiz.
1" = 10' Vert.

All Dimensions are US Survey Feet

LOL1
CROSS SECTIONS

STUDY ONLY

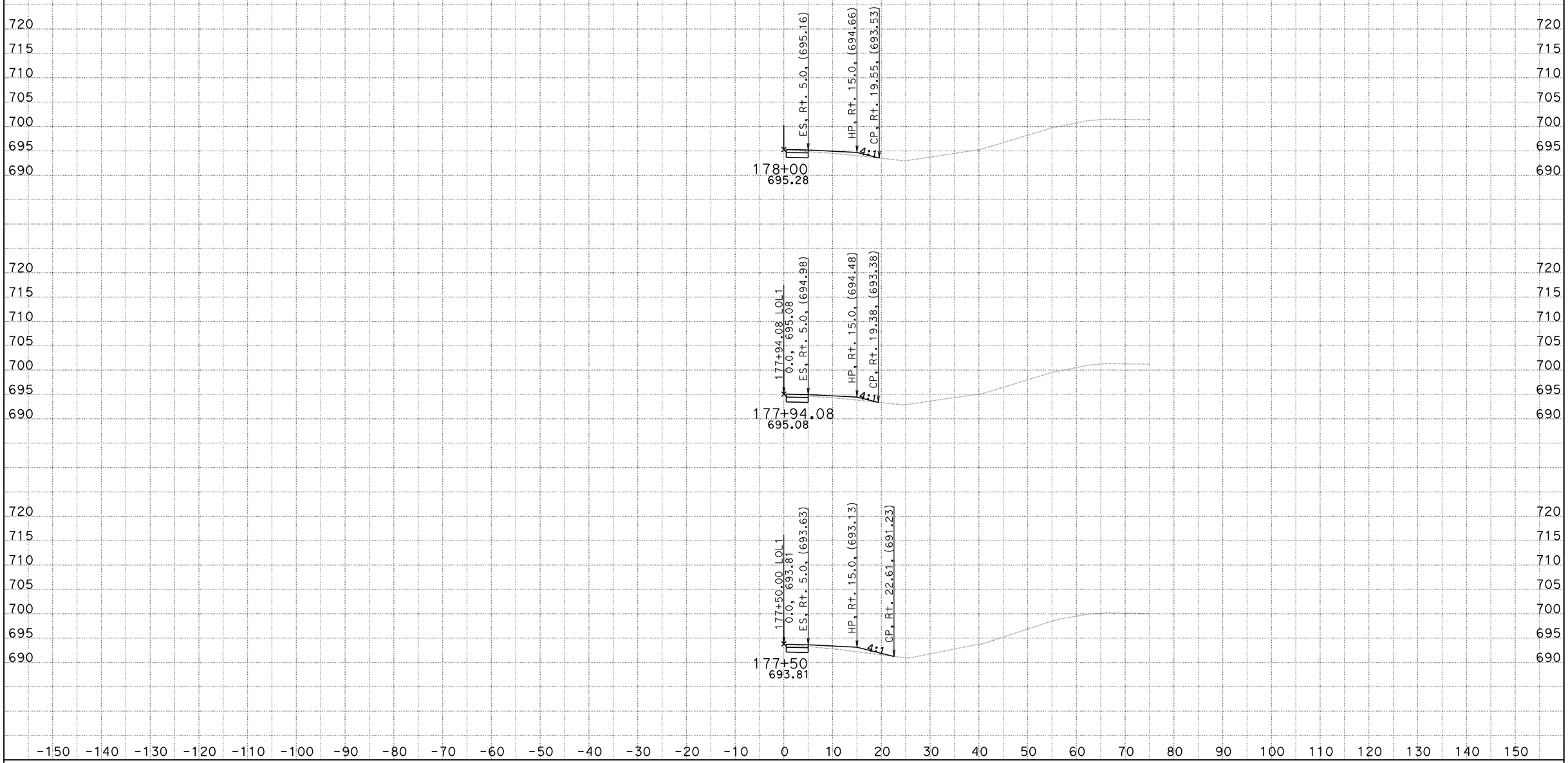

EA 05-1A3004
DATE: 11/14/2012
KC Project: 5120068 File: D:\Caice_Projects\5120068\ear\design.ear

SCALE: 1" = 10' Horiz.
1" = 10' Vert.

All Dimensions are US Survey Feet

LOL1
CROSS SECTIONS

STUDY ONLY

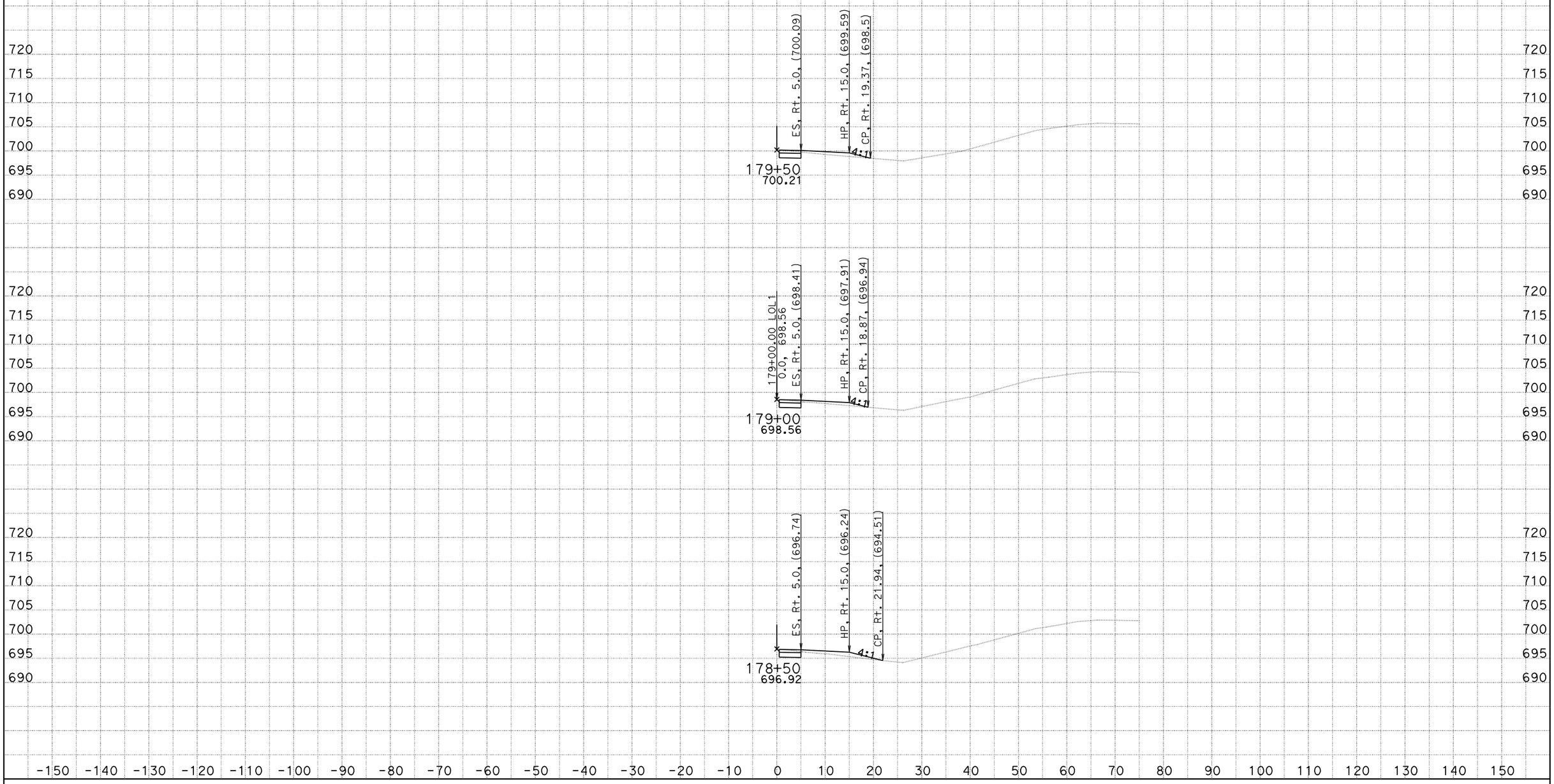

EA 05-1A3004
DATE: 11/14/2012
KC Project: 5120068 File: D:\Caice_Projects\5120068\ear\design.ear

SCALE: 1" = 10' Horiz.
1" = 10' Vert.

All Dimensions are US Survey Feet

LOL1
CROSS SECTIONS

STUDY ONLY

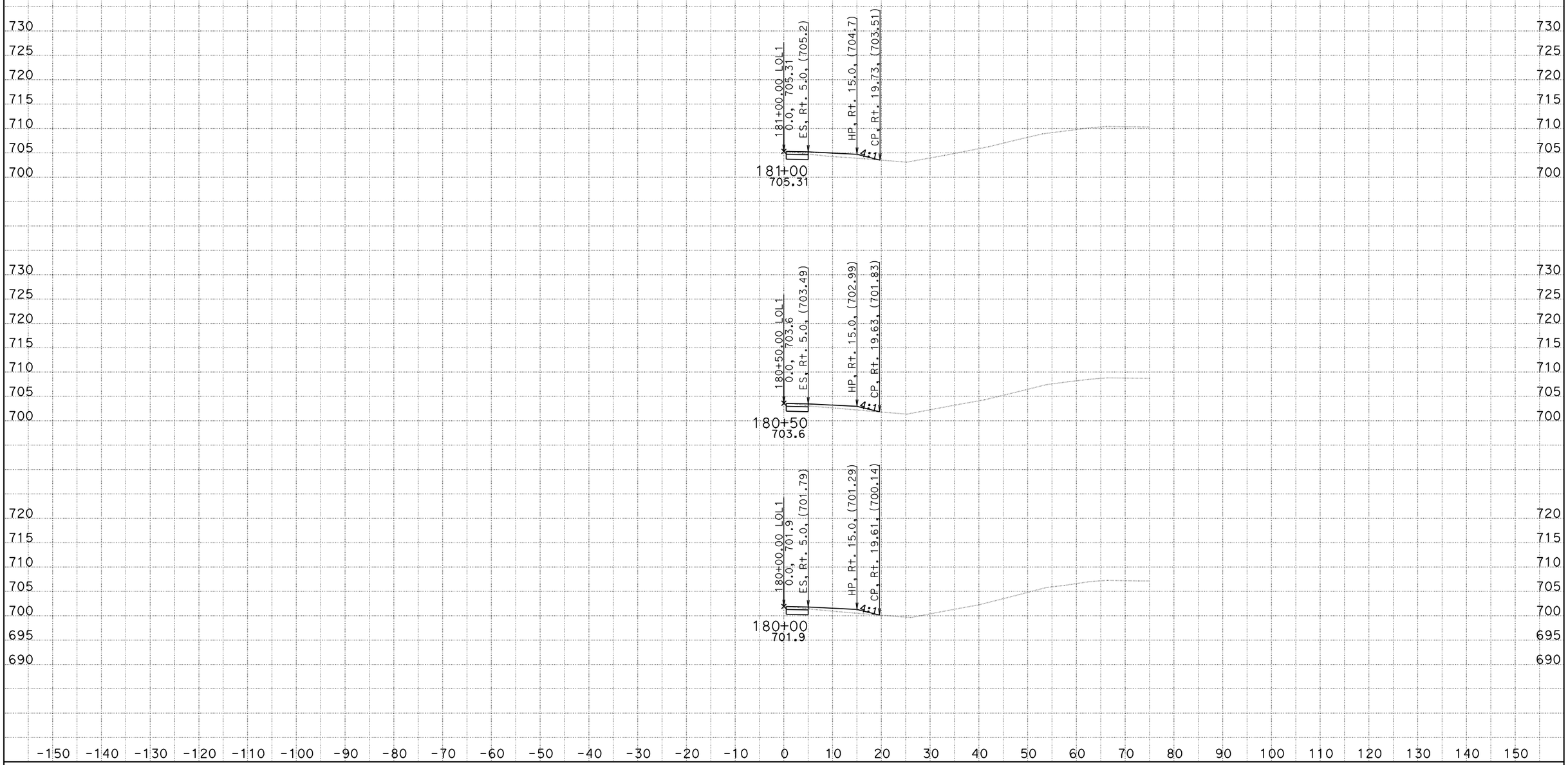

EA 05-1A3004
DATE: 11/14/2012
KC Project: 5120068 File: D:\Caice_Projects\5120068\ear\design.ear

SCALE: 1" = 10' Horiz.
1" = 10' Vert.

All Dimensions are US Survey Feet

LOL1
CROSS SECTIONS

STUDY ONLY

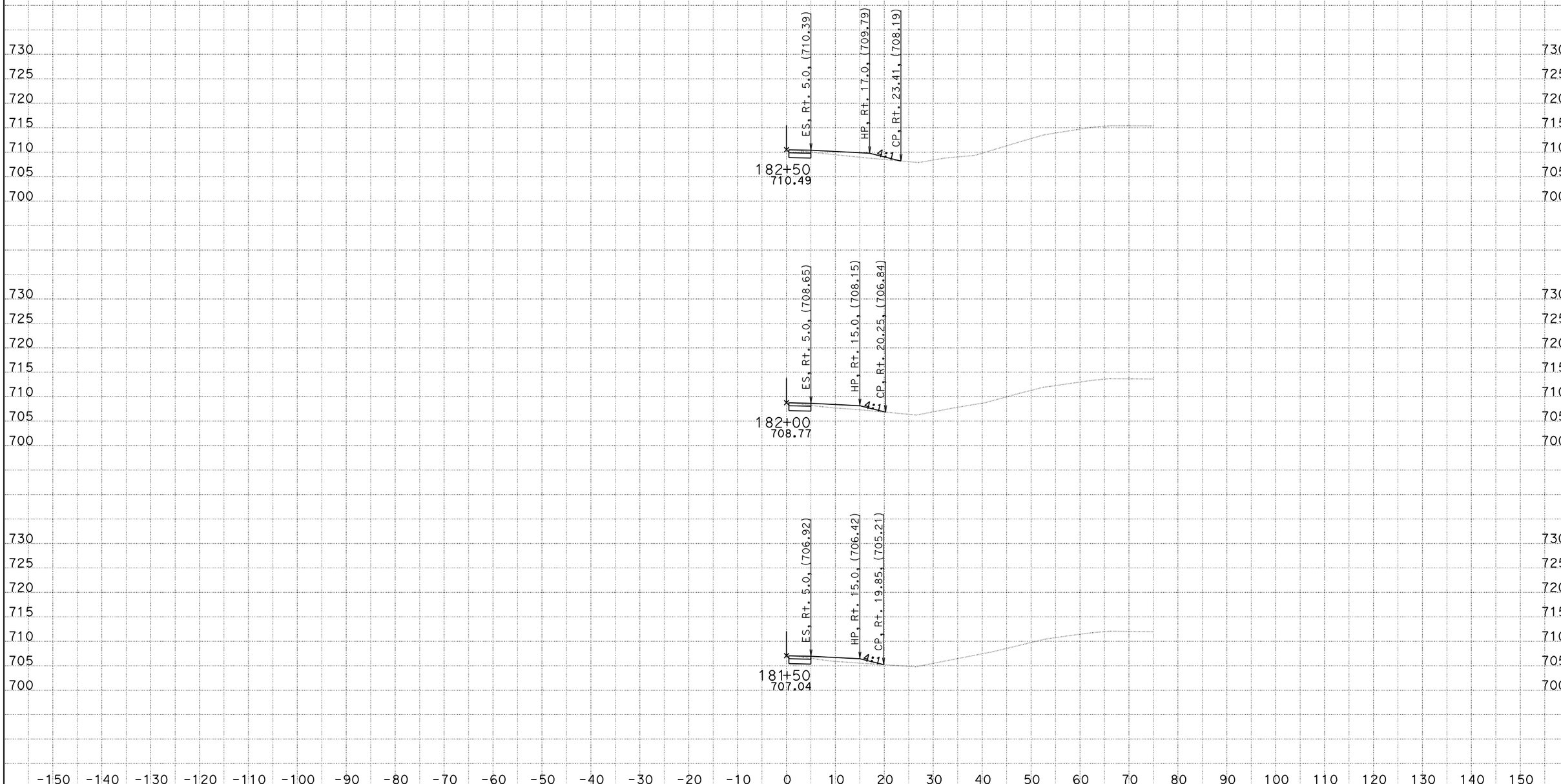

EA 05-1A3004
DATE: 11/14/2012
KC Project: 5120068 File: D:\Caice_Projects\5120068\ear\design.ear

SCALE: 1" = 10' Horiz.
1" = 10' Vert.

All Dimensions are US Survey Feet

LOL1
CROSS SECTIONS
SHEET 51 OF 75

STUDY ONLY

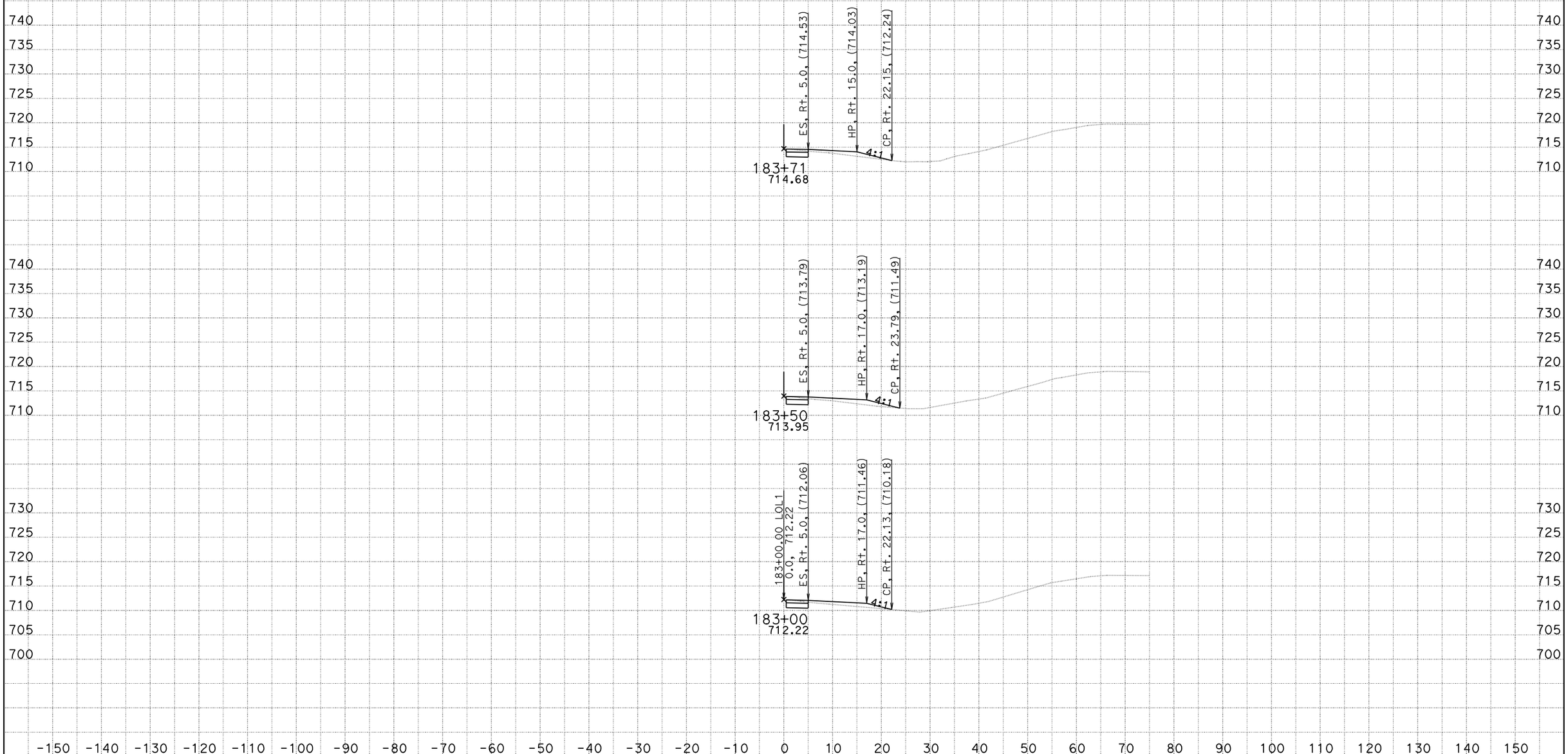

EA 05-1A3004
DATE: 11/14/2012
KC Project: 5120068 File: D:\Caice_Projects\5120068\ear\design.ear

SCALE: 1" = 10' Horiz.
1" = 10' Vert.

All Dimensions are US Survey Feet

LOL1
CROSS SECTIONS

STUDY ONLY

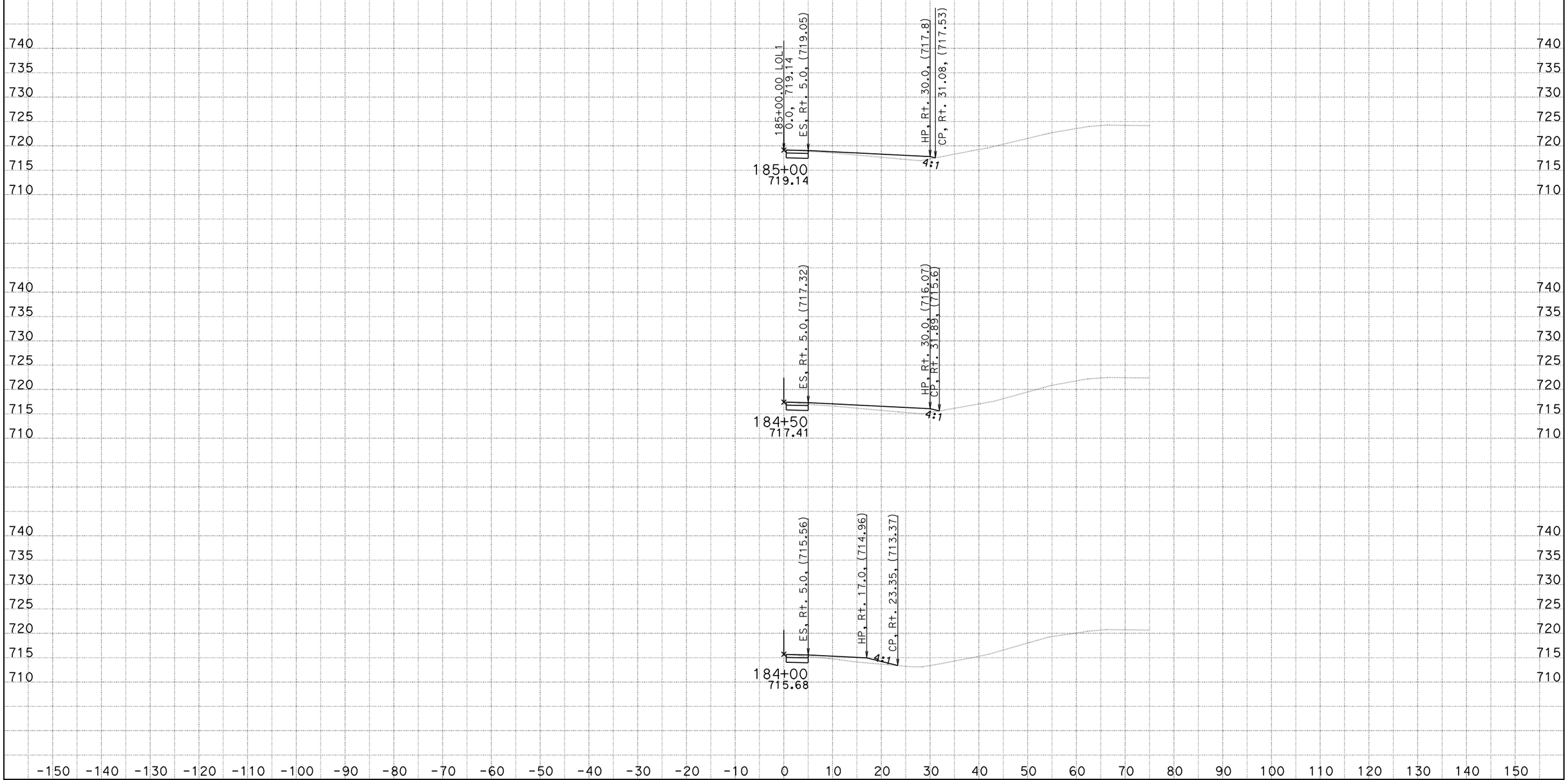

EA 05-1A3004
DATE: 11/14/2012
KC Project: 5120068 File: D:\Caice_Projects\5120068\ear\design.ear

SCALE: 1" = 10' Horiz.
1" = 10' Vert.

All Dimensions are US Survey Feet

LOL1
CROSS SECTIONS

STUDY ONLY

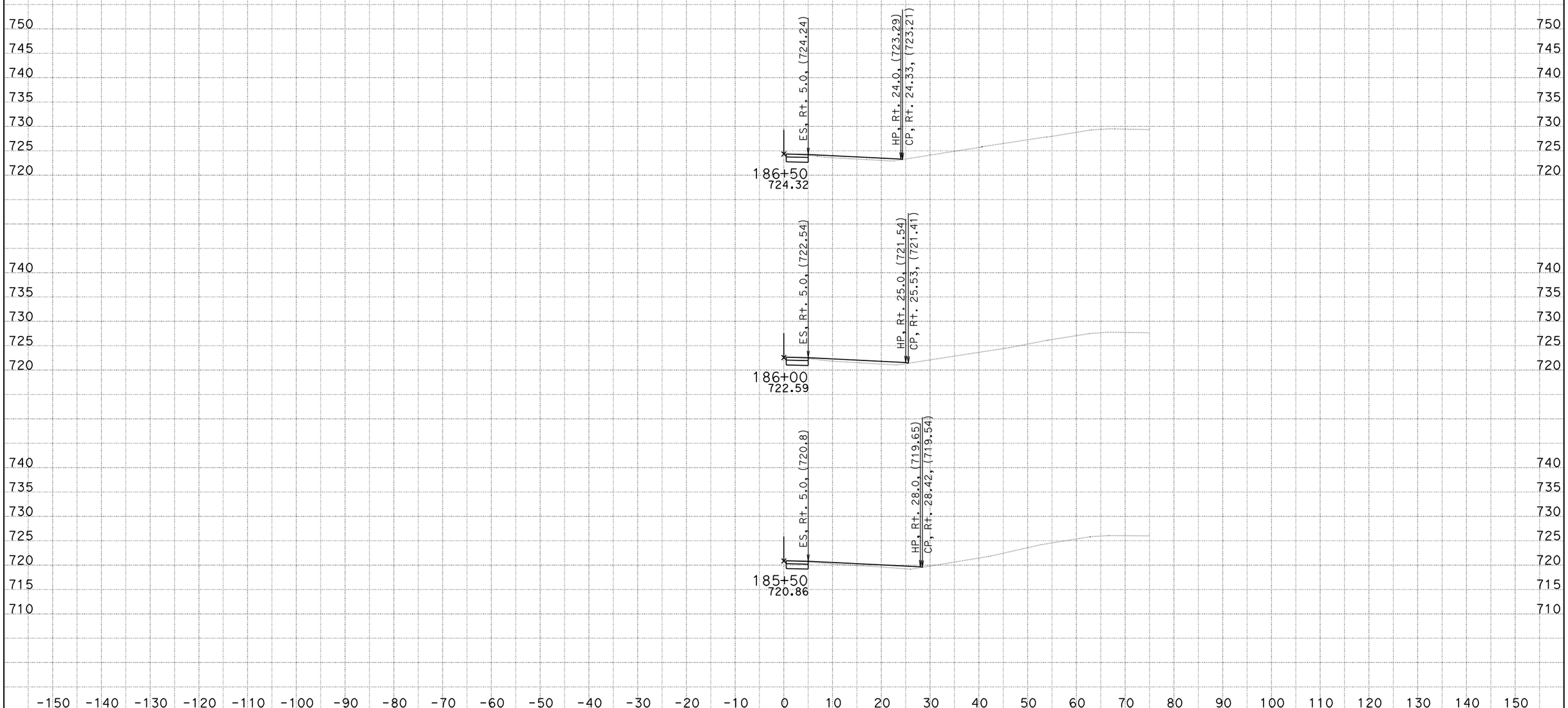

EA 05-1A3004
DATE: 11/14/2012
KC Project: 5120068 File: D:\Caice_Projects\5120068\ear\design.ear

SCALE: 1" = 10' Horiz.
1" = 10' Vert.

All Dimensions are US Survey Feet

LOL1
CROSS SECTIONS

STUDY ONLY

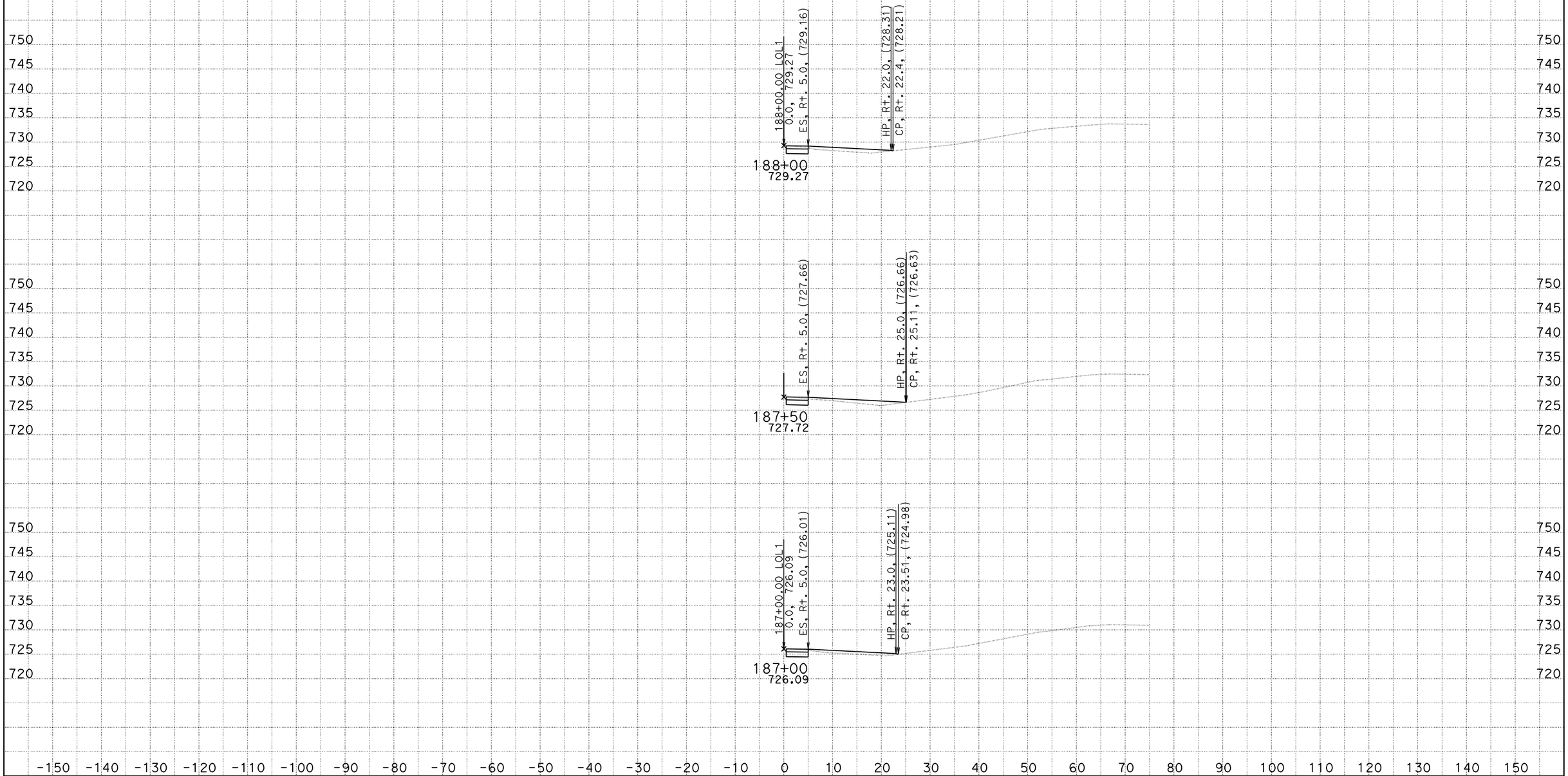

EA 05-1A3004
DATE: 11/14/2012
KC Project: 5120068 File: D:\Caice_Projects\5120068\ear\design.ear

SCALE: 1" = 10' Horiz.
1" = 10' Vert.

All Dimensions are US Survey Feet

LOL1
CROSS SECTIONS

STUDY ONLY

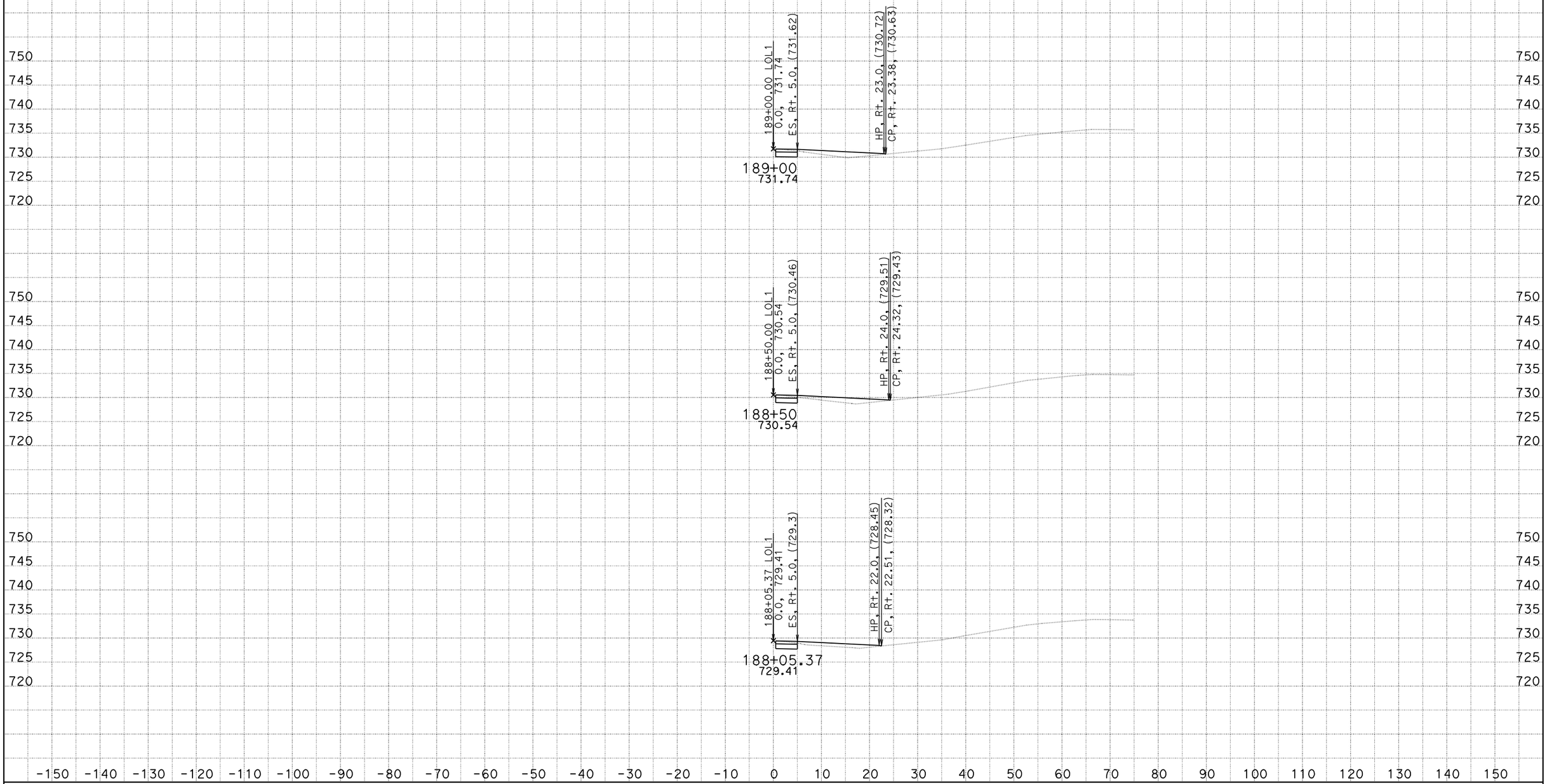

EA 05-1A3004
DATE: 11/14/2012
KC Project: 5120068 File: D:\Caice_Projects\5120068\ear\design.ear

SCALE: 1" = 10' Horiz.
1" = 10' Vert.

All Dimensions are US Survey Feet

LOL1
CROSS SECTIONS

STUDY ONLY

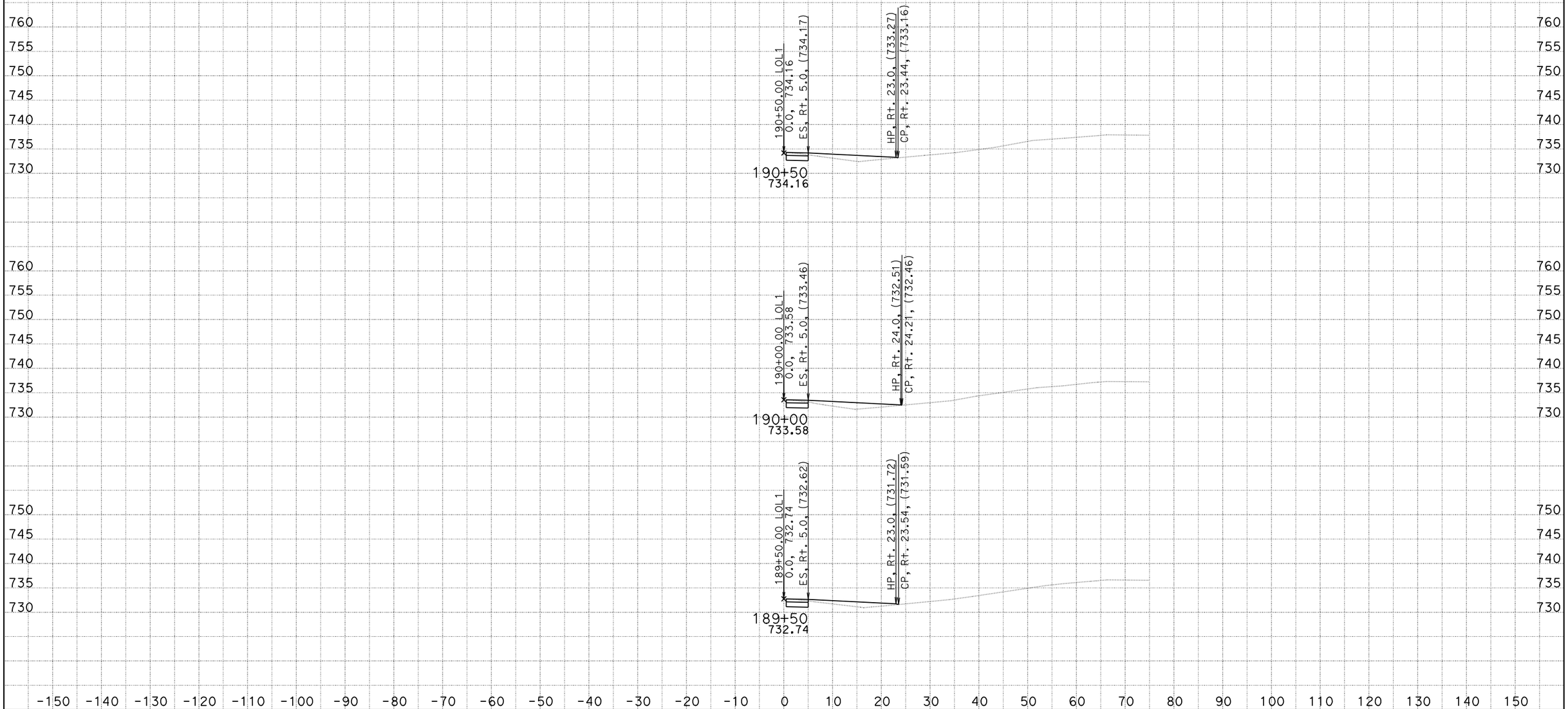

EA 05-1A3004
DATE: 11/14/2012
KC Project: 5120068 File: D:\Caice_Projects\5120068\ear\design.ear

SCALE: 1" = 10' Horiz.
1" = 10' Vert.

All Dimensions are US Survey Feet

LOL1
CROSS SECTIONS

STUDY ONLY

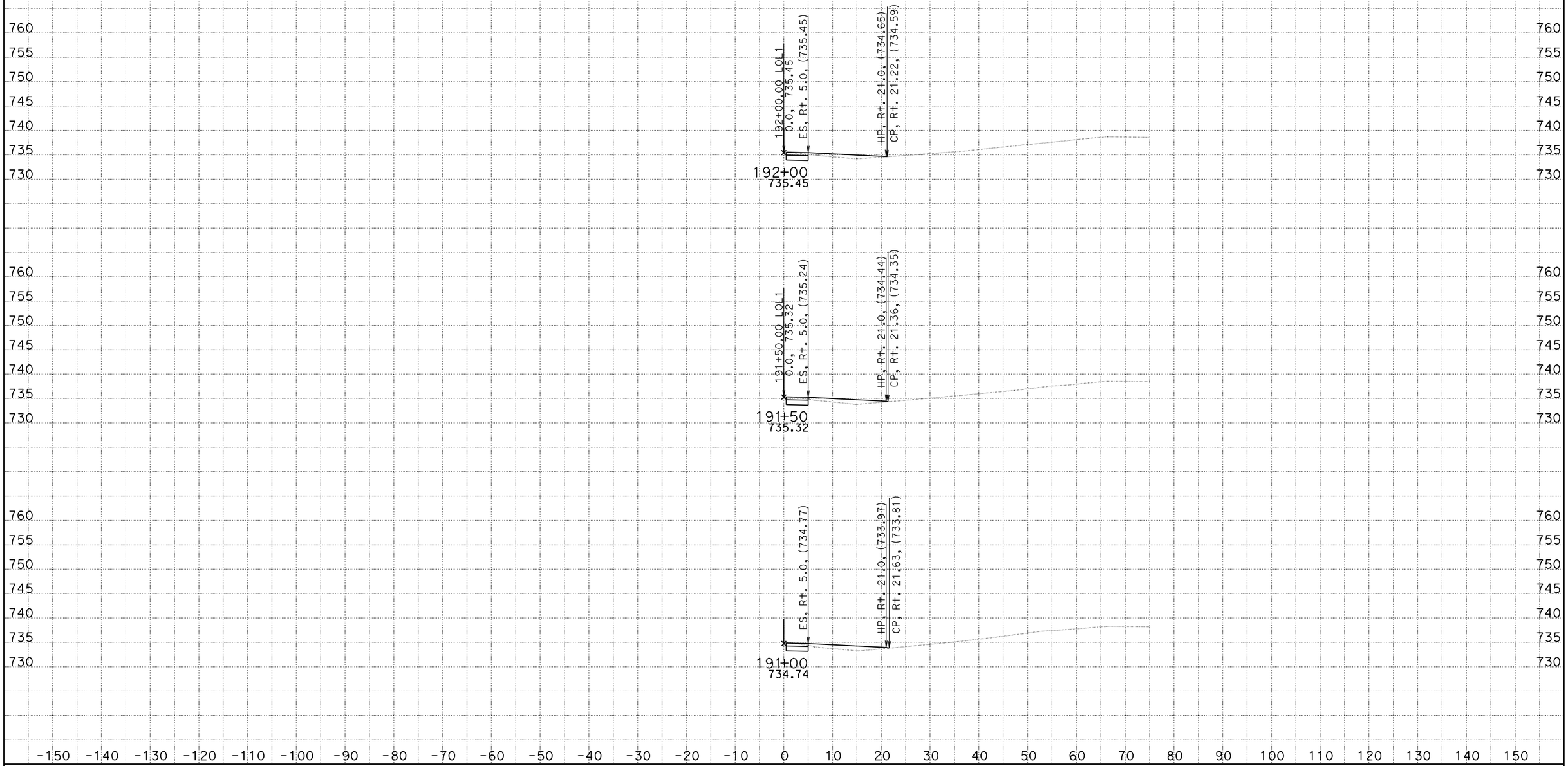

EA 05-1A3004
DATE: 11/14/2012
KC Project: 5120068 File: D:\Caice_Projects\5120068\ear\design.ear

SCALE: 1" = 10' Horiz.
1" = 10' Vert.

All Dimensions are US Survey Feet

LOL1
CROSS SECTIONS

STUDY ONLY

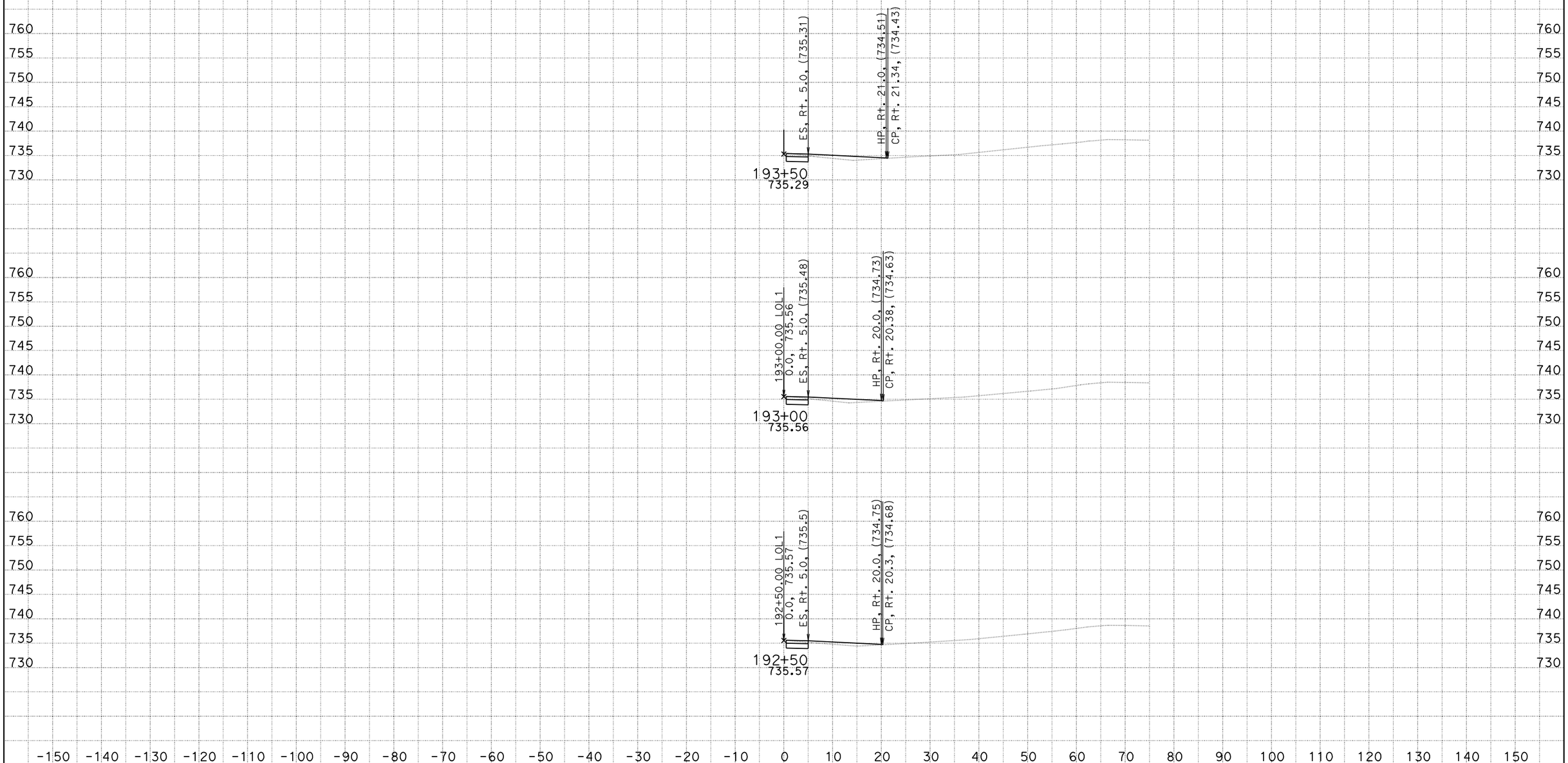

EA 05-1A3004
DATE: 11/14/2012
KC Project: 5120068 File: D:\Caice_Projects\5120068\ear\design.ear

SCALE: 1" = 10' Horiz.
1" = 10' Vert.

All Dimensions are US Survey Feet

LOL1
CROSS SECTIONS

STUDY ONLY

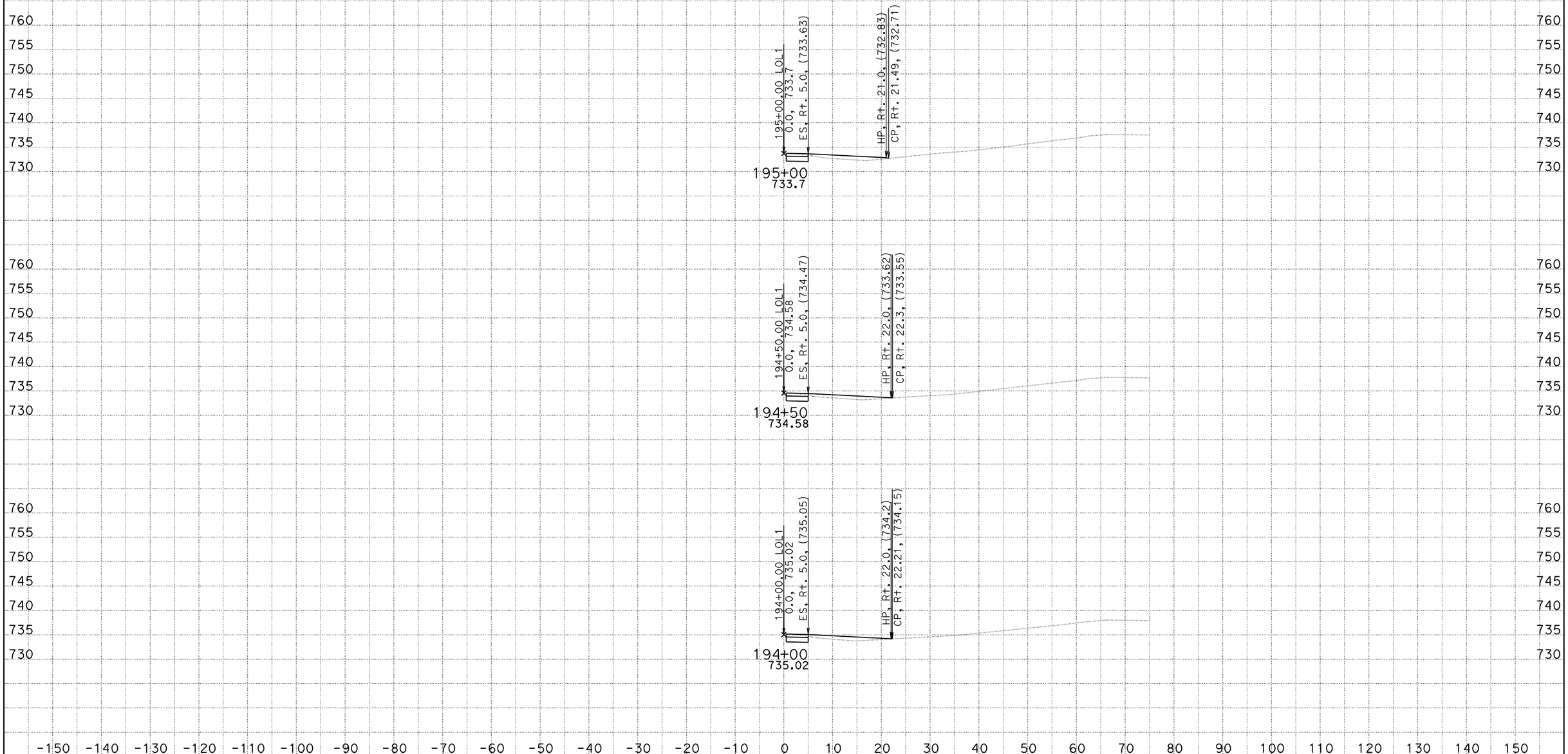

EA 05-1A3004
DATE: 11/14/2012
KC Project: 5120068 File: D:\Caice_Projects\5120068\ear\design.ear

SCALE: 1" = 10' Horiz.
1" = 10' Vert.

All Dimensions are US Survey Feet

LOL1
CROSS SECTIONS

STUDY ONLY



EA 05-1A3004
DATE: 11/14/2012
KC Project: 5120068 File: D:\Caice_Projects\5120068\ear\design.ear

SCALE: 1" = 10' Horiz.
1" = 10' Vert.

All Dimensions are US Survey Feet

LOL1
CROSS SECTIONS

STUDY ONLY

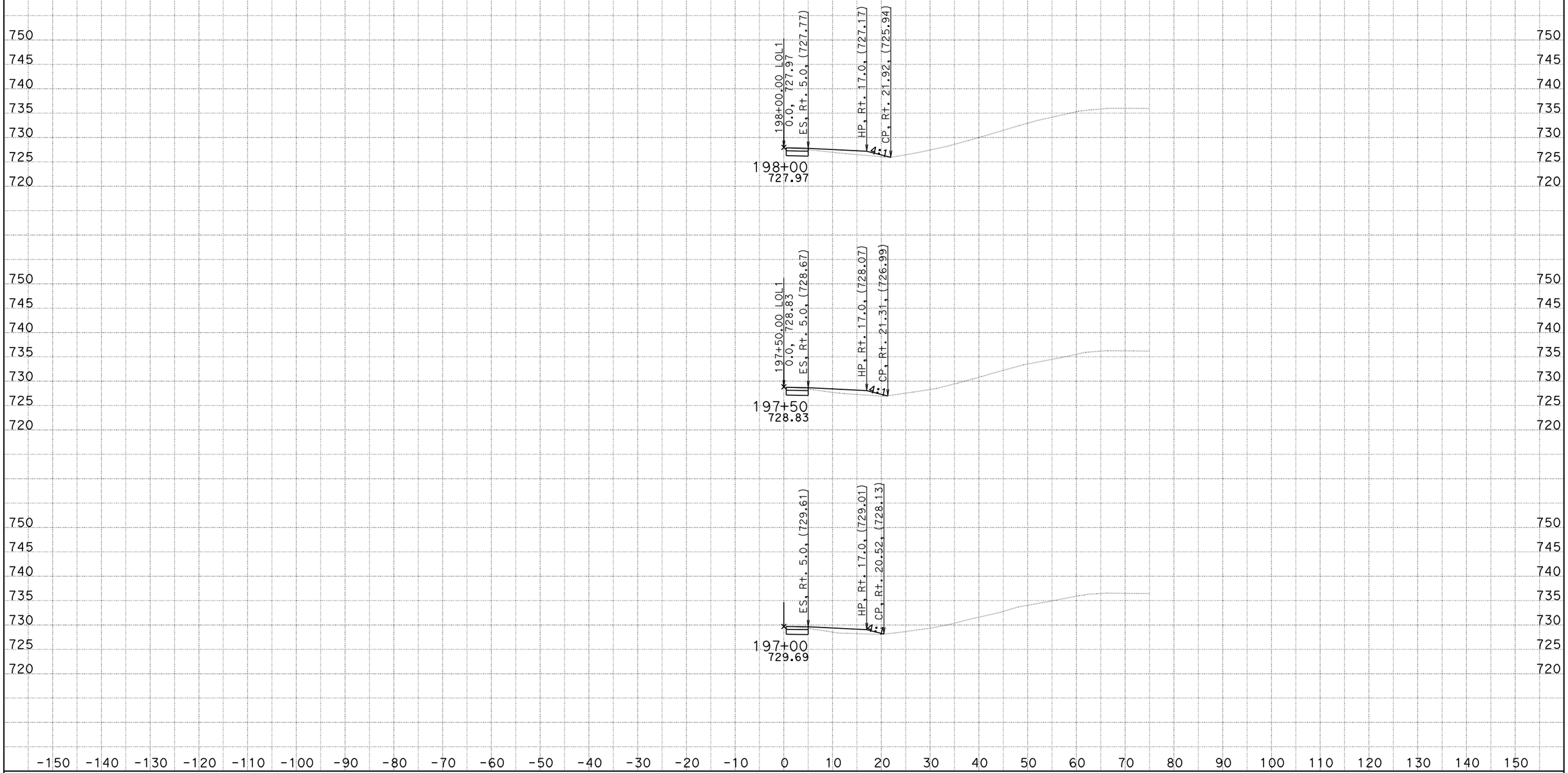

EA 05-1A3004
DATE: 11/14/2012
KC Project: 5120068 File: D:\Caice_Projects\5120068\ear\design.ear

SCALE: 1" = 10' Horiz.
1" = 10' Vert.

All Dimensions are US Survey Feet

LOL1
CROSS SECTIONS

STUDY ONLY

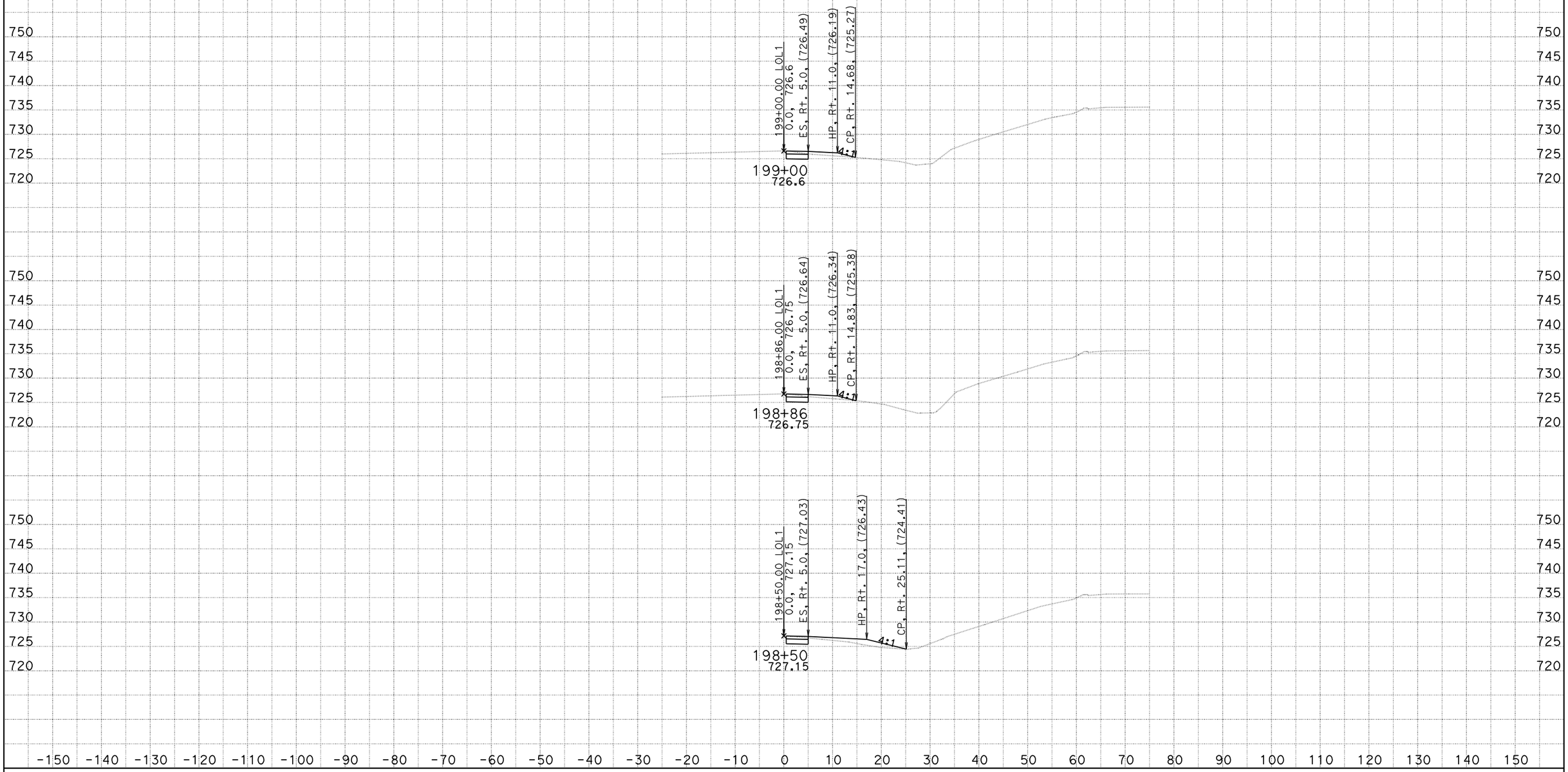

EA 05-1A3004
DATE: 11/14/2012
KC Project: 5120068 File: D:\Caice_Projects\5120068\ear\design.ear

SCALE: 1" = 10' Horiz.
1" = 10' Vert.

All Dimensions are US Survey Feet

LOL1
CROSS SECTIONS

STUDY ONLY

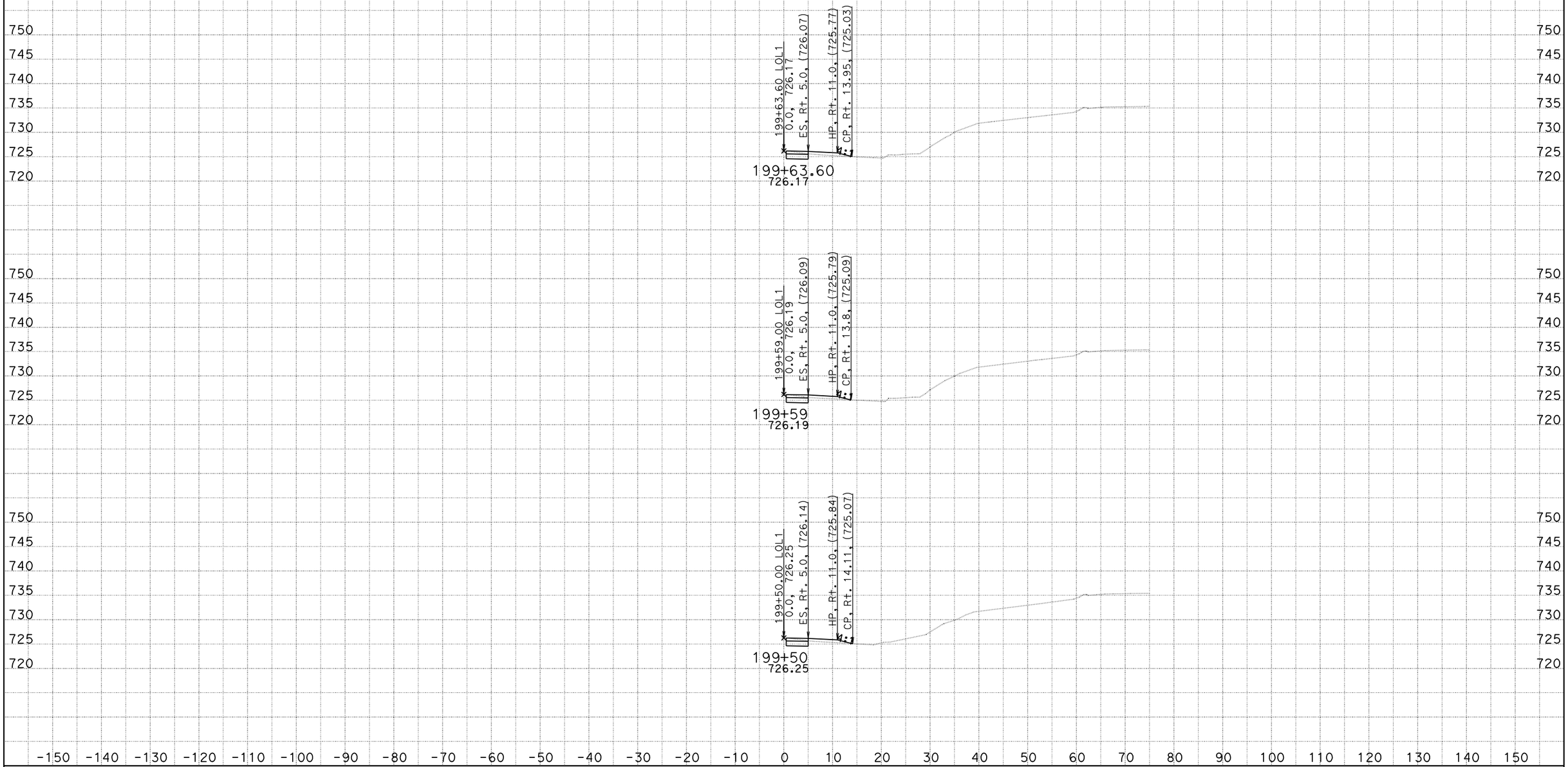

EA 05-1A3004
DATE: 11/14/2012
KC Project: 5120068 File: D:\Caice_Projects\5120068\ear\design.ear

SCALE: 1" = 10' Horiz.
1" = 10' Vert.

All Dimensions are US Survey Feet

LOL1
CROSS SECTIONS

STUDY ONLY

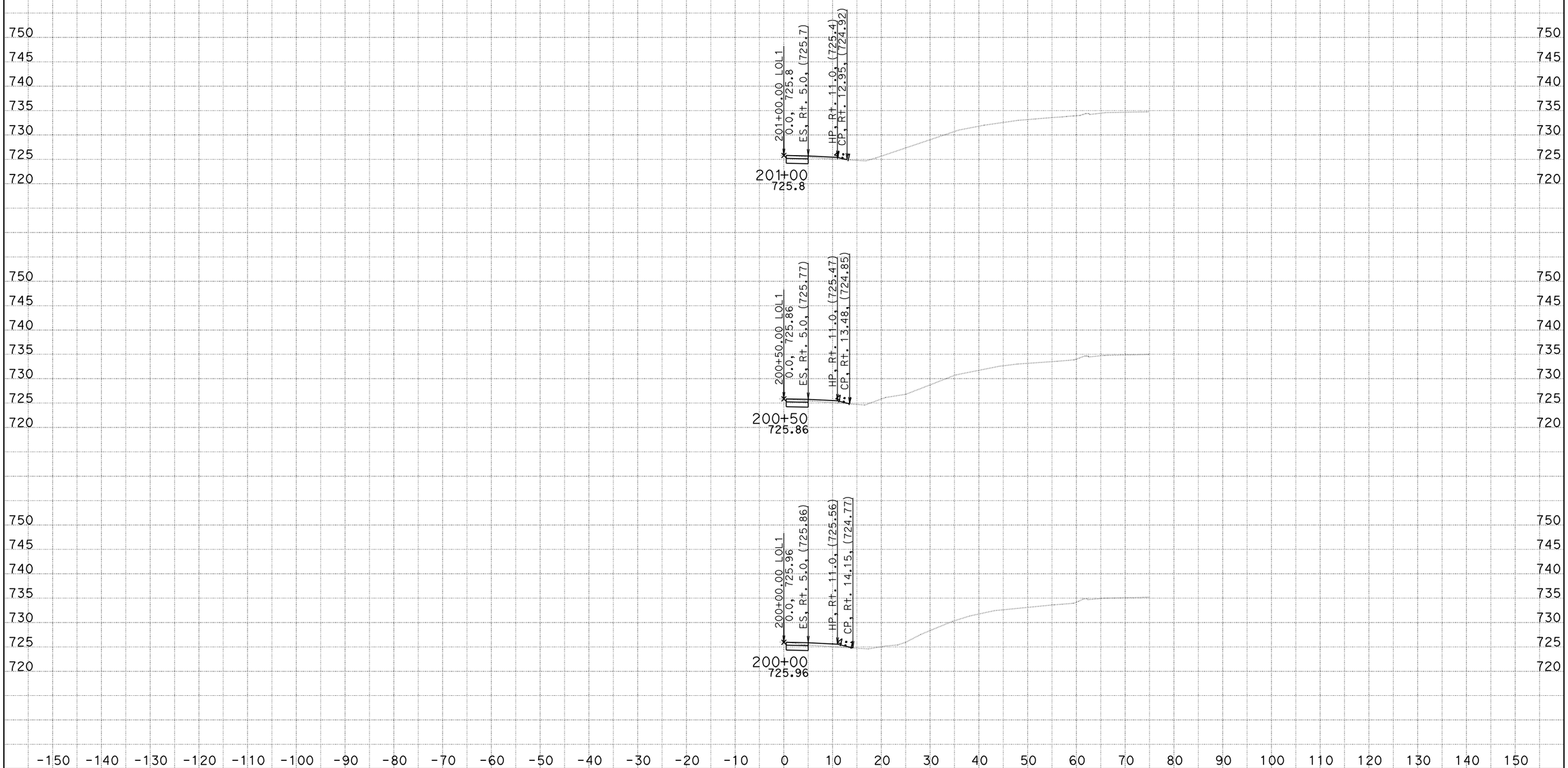

EA 05-1A3004
DATE: 11/14/2012
KC Project: 5120068 File: D:\Caice_Projects\5120068\ear\design.ear

SCALE: 1" = 10' Horiz.
1" = 10' Vert.

All Dimensions are US Survey Feet

LOL1
CROSS SECTIONS

STUDY ONLY

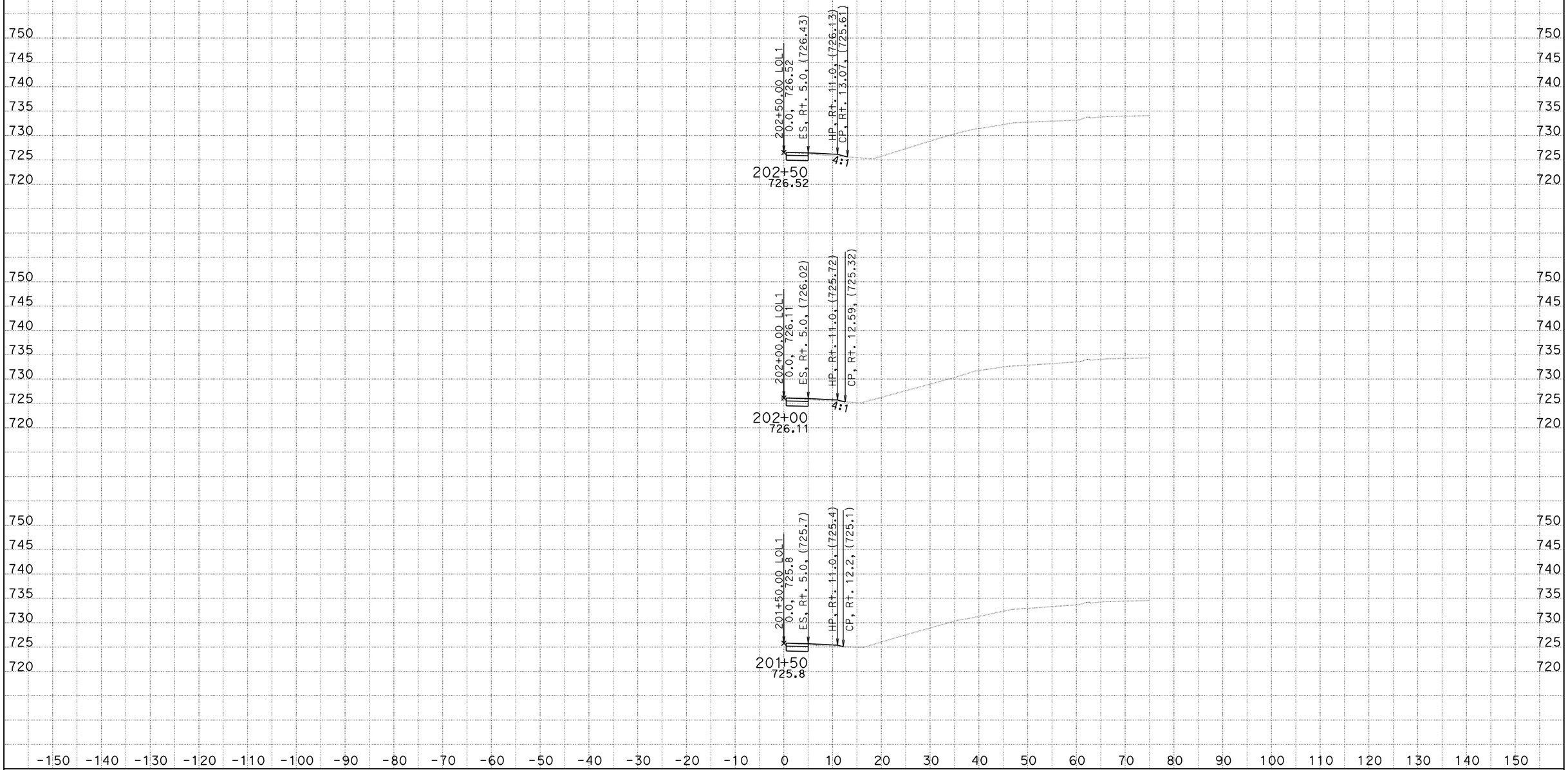

EA 05-1A3004
DATE: 11/14/2012
KC Project: 5120068 File: D:\Caice_Projects\5120068\ear\design.ear

SCALE: 1" = 10' Horiz.
1" = 10' Vert.

All Dimensions are US Survey Feet

LOL1
CROSS SECTIONS

STUDY ONLY

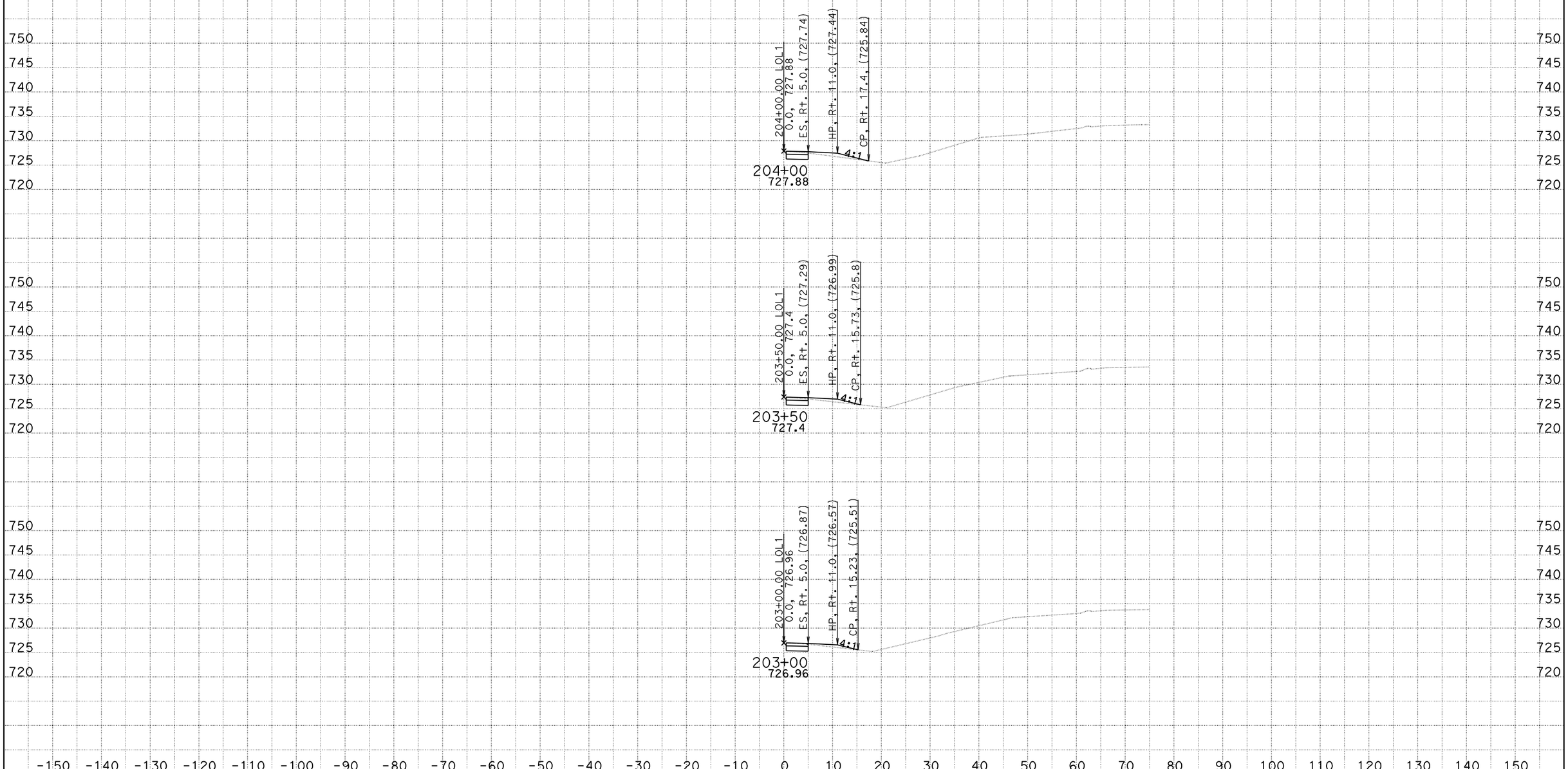

EA 05-1A3004
DATE: 11/14/2012
KC Project: 5120068 File: D:\Caice_Projects\5120068\ear\design.ear

SCALE: 1" = 10' Horiz.
1" = 10' Vert.

All Dimensions are US Survey Feet

LOL1
CROSS SECTIONS

STUDY ONLY

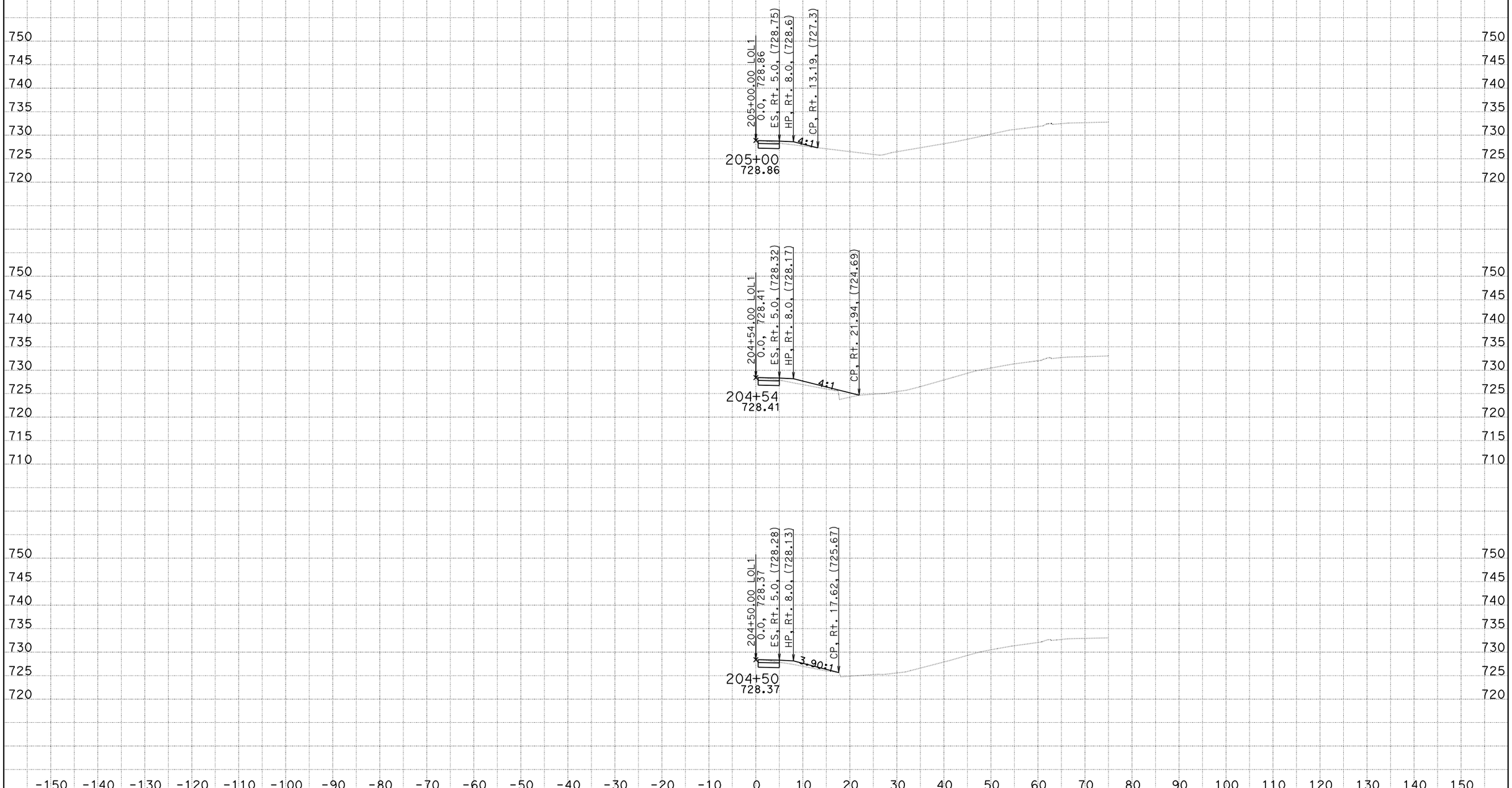

EA 05-1A3004
DATE: 11/14/2012
KC Project: 5120068 File: D:\Caice_Projects\5120068\ear\design.ear

SCALE: 1" = 10' Horiz.
1" = 10' Vert.

All Dimensions are US Survey Feet

LOL1
CROSS SECTIONS

STUDY ONLY

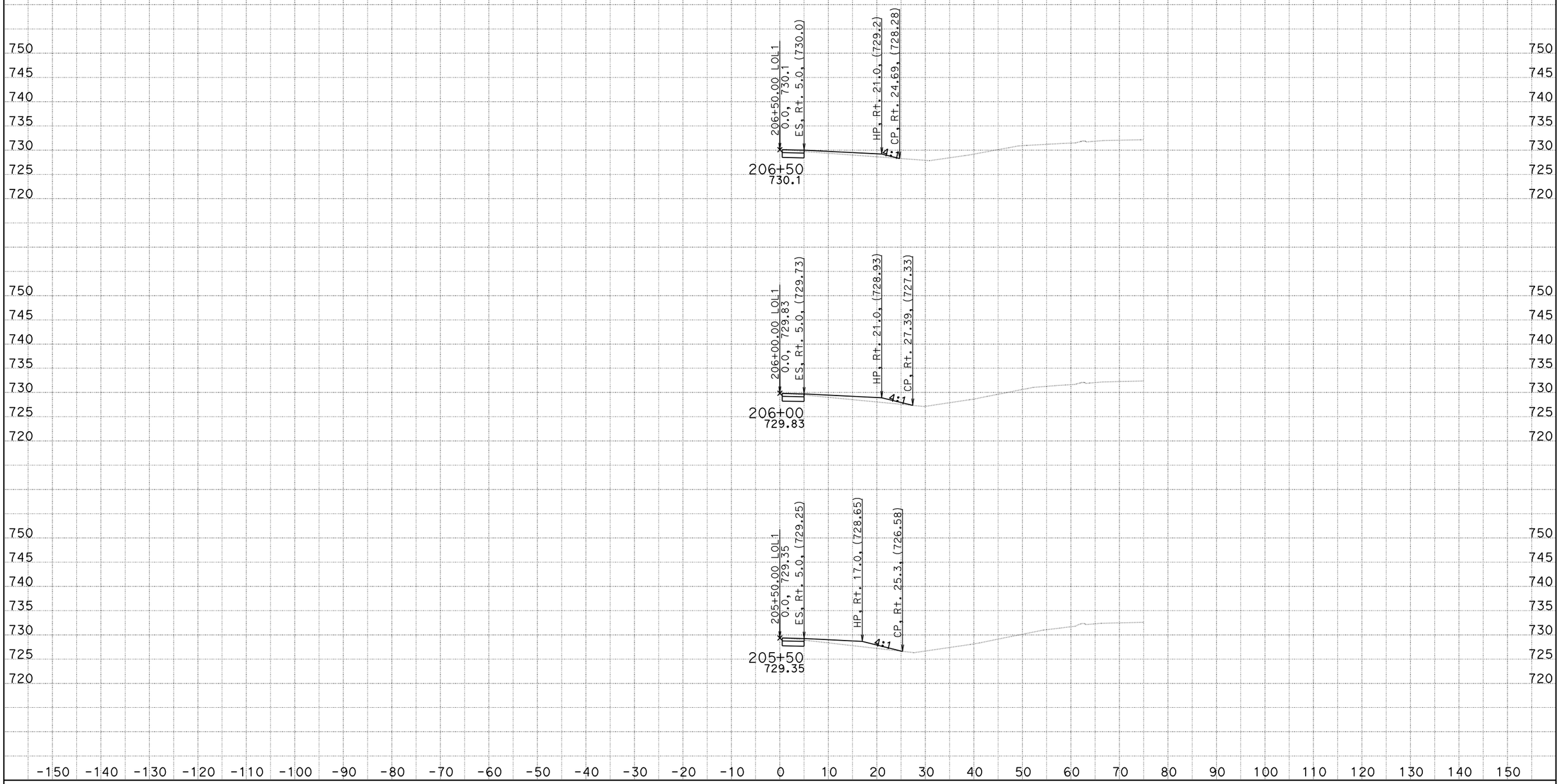

EA 05-1A3004
DATE: 11/14/2012
KC Project: 5120068 File: D:\Caice_Projects\5120068\ear\design.ear

SCALE: 1" = 10' Horiz.
1" = 10' Vert.

All Dimensions are US Survey Feet

LOL1
CROSS SECTIONS

STUDY ONLY



EA 05-1A3004
DATE: 11/14/2012
KC Project: 5120068 File: D:\Caice_Projects\5120068\ear\design.ear

SCALE: 1" = 10' Horiz.
1" = 10' Vert.

All Dimensions are US Survey Feet

LOL1
CROSS SECTIONS

STUDY ONLY



EA 05-1A3004
DATE: 11/14/2012
KC Project: 5120068 File: D:\Caice_Projects\5120068\ear\design.ear

SCALE: 1" = 10' Horiz.
1" = 10' Vert.

All Dimensions are US Survey Feet

LOL1
CROSS SECTIONS

STUDY ONLY

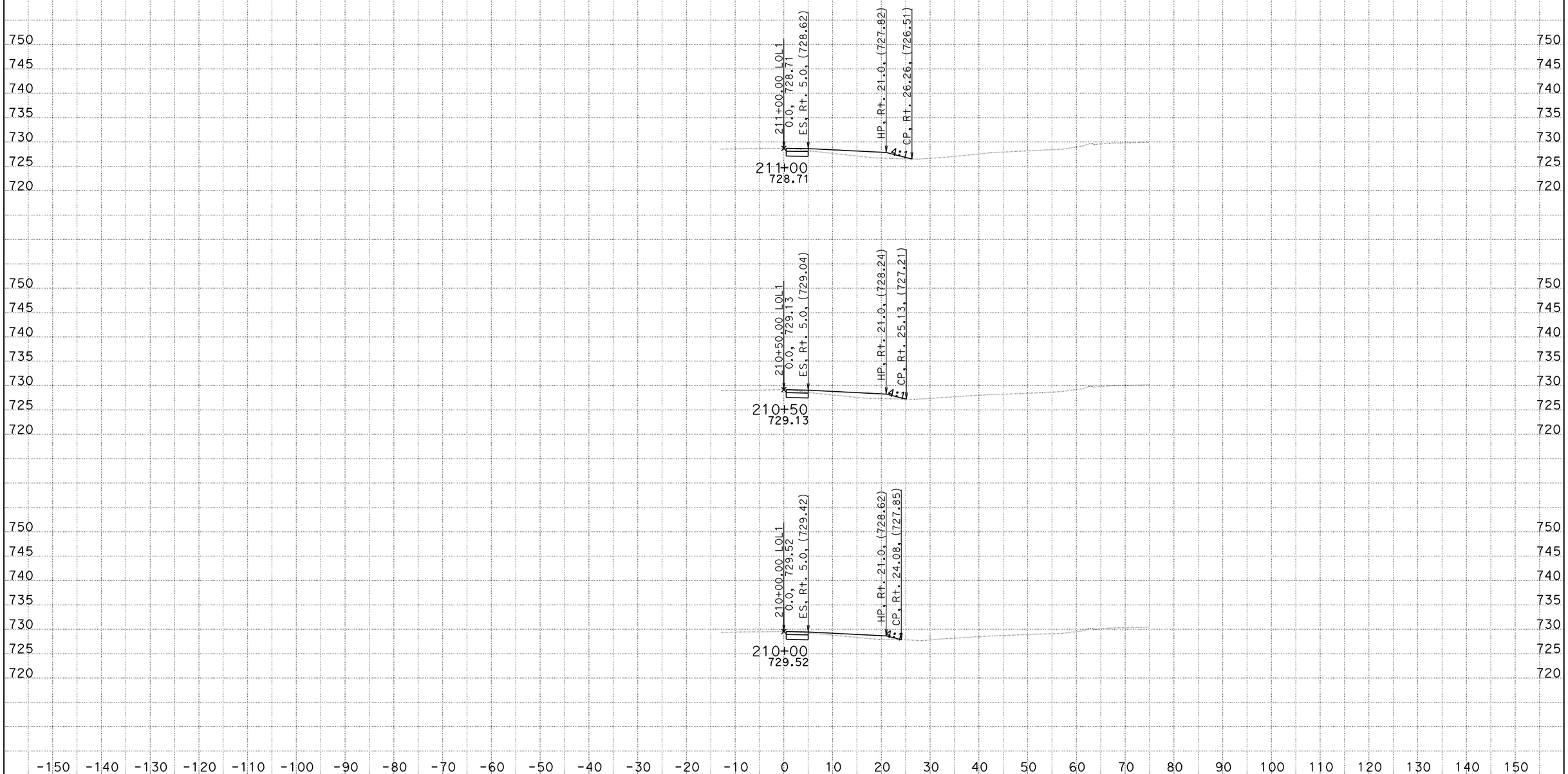

EA 05-1A3004
DATE: 11/14/2012
KC Project: 5120068 File: D:\Caice_Projects\5120068\ear\design.ear

SCALE: 1" = 10' Horiz.
1" = 10' Vert.

All Dimensions are US Survey Feet

LOL1
CROSS SECTIONS

STUDY ONLY

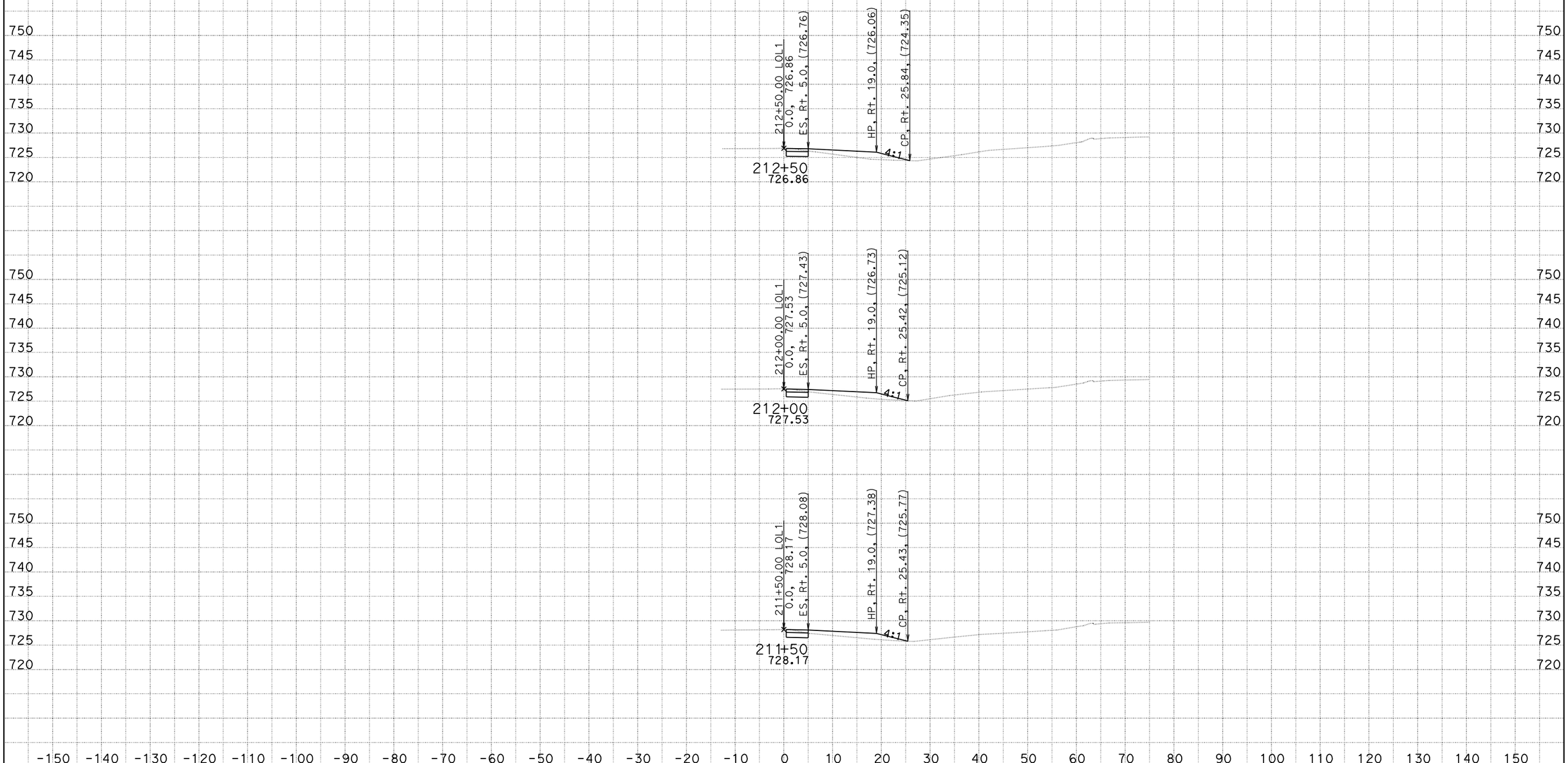

EA 05-1A3004
DATE: 11/14/2012
KC Project: 5120068 File: D:\Caice_Projects\5120068\ear\design.ear

SCALE: 1" = 10' Horiz.
1" = 10' Vert.

All Dimensions are US Survey Feet

LOL1
CROSS SECTIONS

STUDY ONLY

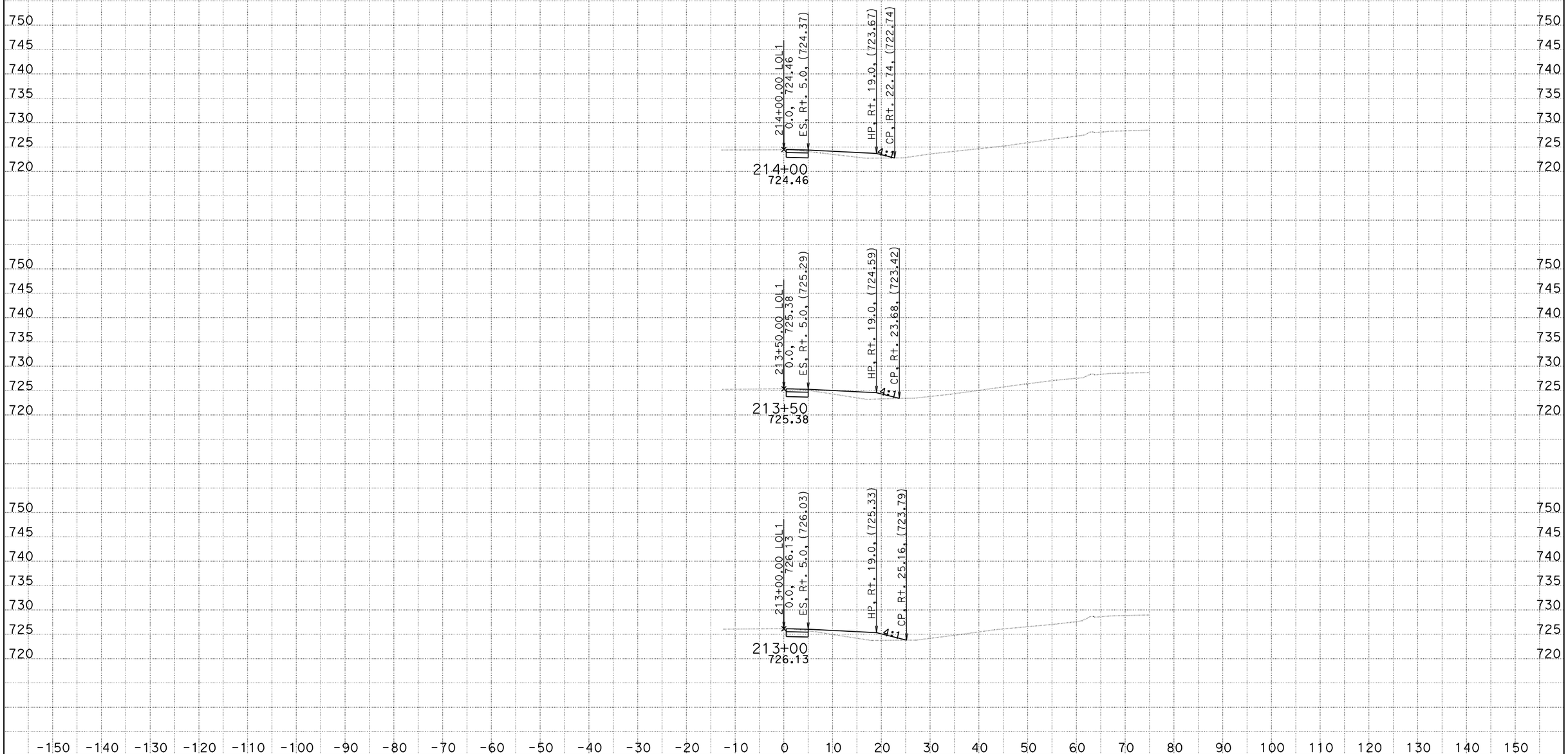

EA 05-1A3004
DATE: 11/14/2012
KC Project: 5120068 File: D:\Caice_Projects\5120068\ear\design.ear

SCALE: 1" = 10' Horiz.
1" = 10' Vert.

All Dimensions are US Survey Feet

LOL1
CROSS SECTIONS

STUDY ONLY

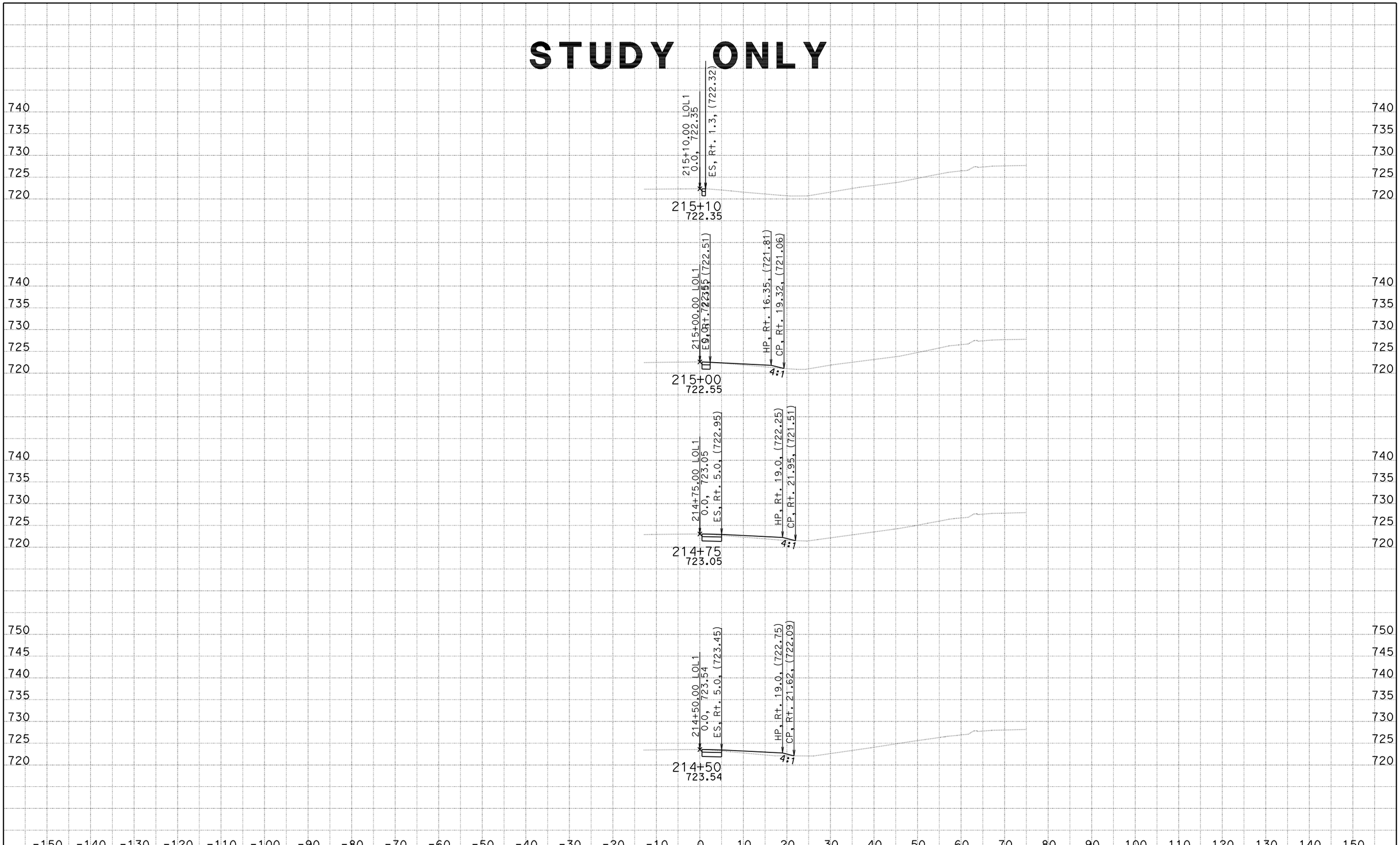

EA 05-1A3004
DATE: 11/14/2012
KC Project: 5120068 File: D:\Caice_Projects\5120068\ear\design.ear

SCALE: 1" = 10' Horiz.
1" = 10' Vert.

All Dimensions are US Survey Feet

LOL1
CROSS SECTIONS