FOR DESIGN STUDY ONLY

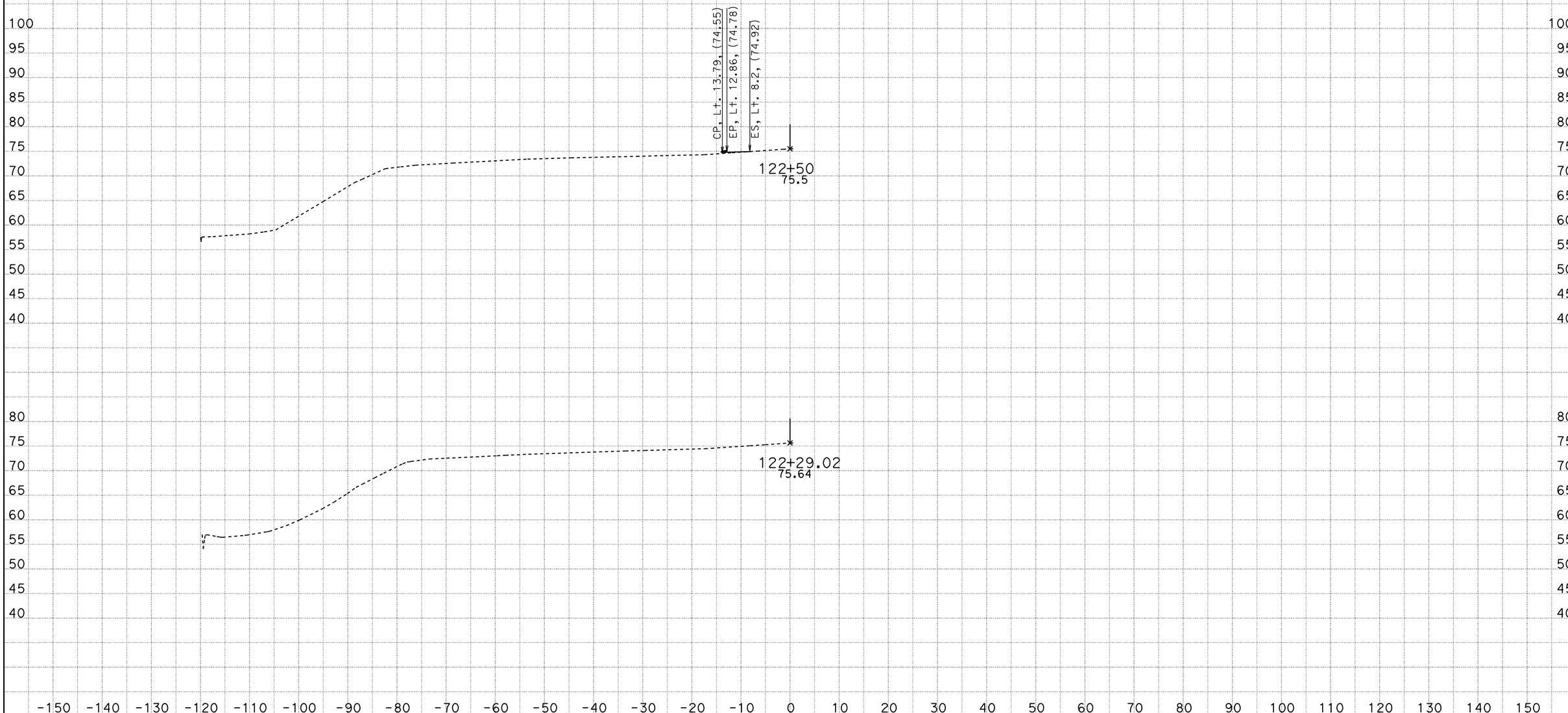

DATE: 4/27/2012

KC Project: 5110122 File: D:\users\5110122\PULLOUTGRADING\new2*.ear

CONTRACT: 05-0N4004

DIST/CO/RTE/PM: 05/SLO/1/R36.7-39.6

SCALE: 1" = 10' Horiz.
1" = 10' Vert.

All Dimensions are US Survey Feet

B2

CROSS SECTIONS

SHEET 1 OF 12

FOR DESIGN STUDY ONLY

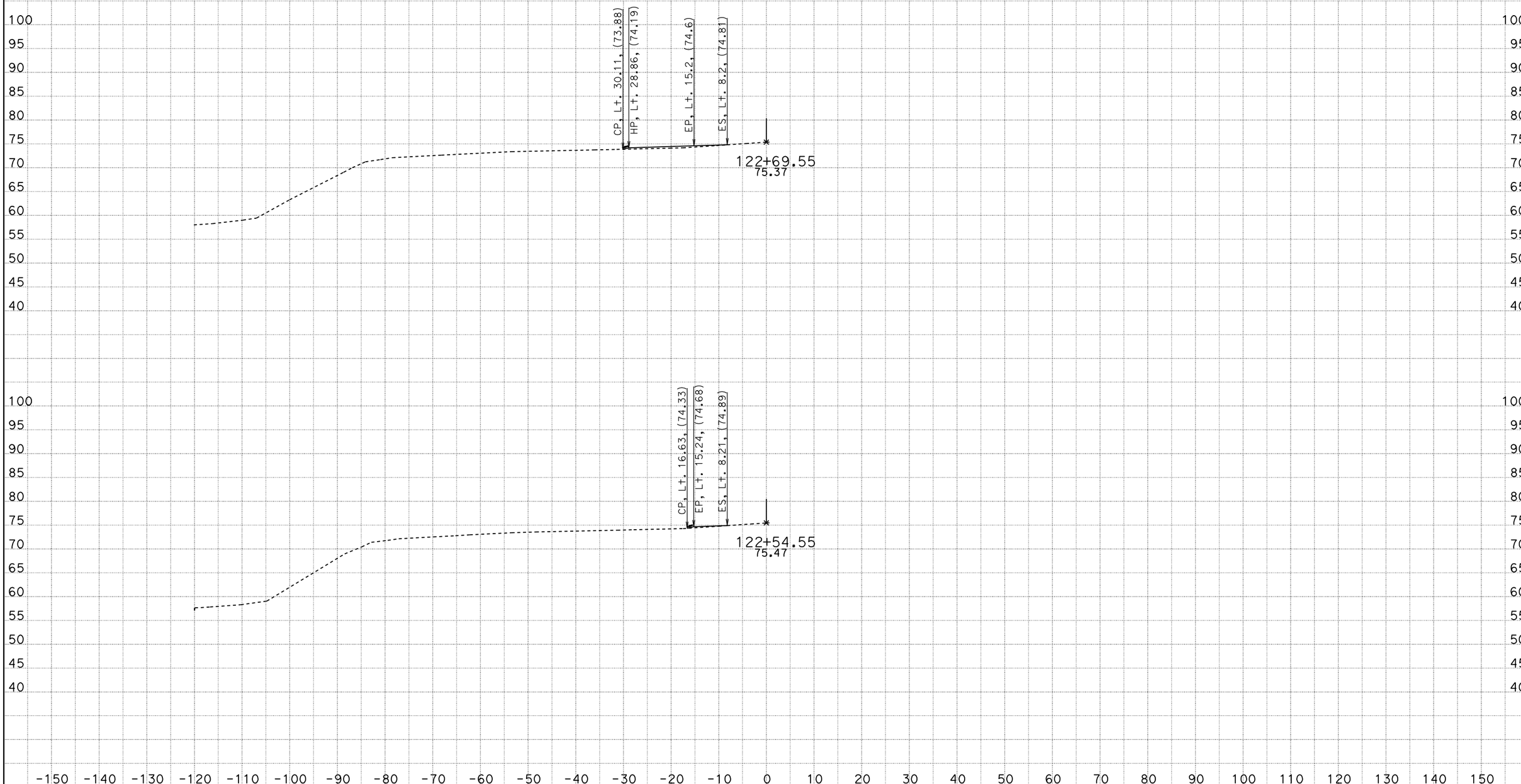

DATE: 4/27/2012

KC Project: 5110122 File: D:\users\5110122\PULLOUTGRADING\new2*.ear

CONTRACT: 05-0N4004

DIST/CO/RTE/PM: 05/SLO/1/R36.7-39.6

SCALE: 1" = 10' Horiz.
1" = 10' Vert.

All Dimensions are US Survey Feet

B2

CROSS SECTIONS

SHEET 2 OF 12

FOR DESIGN STUDY ONLY

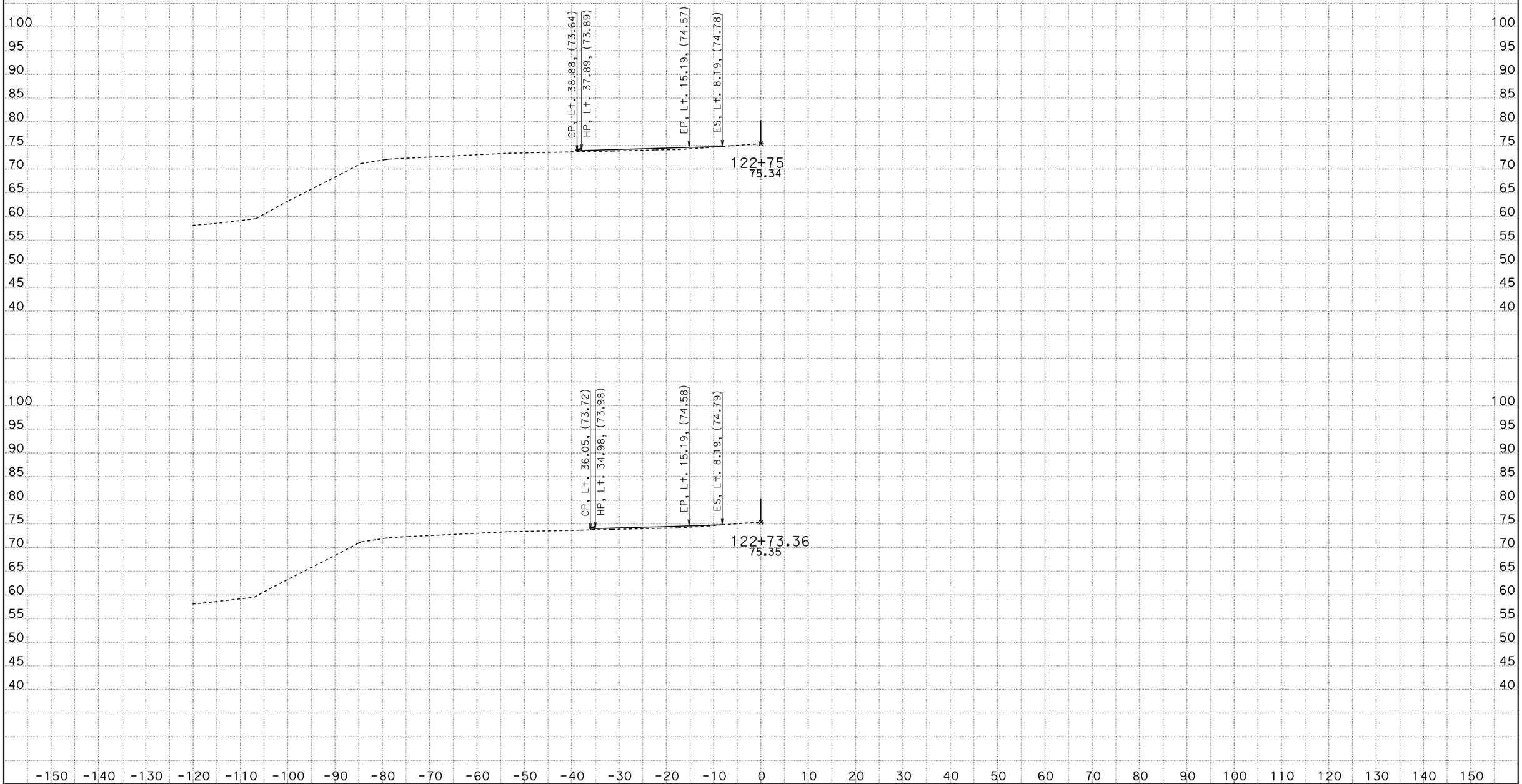

DATE: 4/27/2012

KC Project: 5110122 File: D:\users\5110122\PULLOUTGRADING\new2*.ear

CONTRACT: 05-0N4004

DIST/CO/RTE/PM: 05/SLO/1/R36.7-39.6

SCALE: 1" = 10' Horiz.
1" = 10' Vert.

All Dimensions are US Survey Feet

B2

CROSS SECTIONS

SHEET 3 OF 12

FOR DESIGN STUDY ONLY

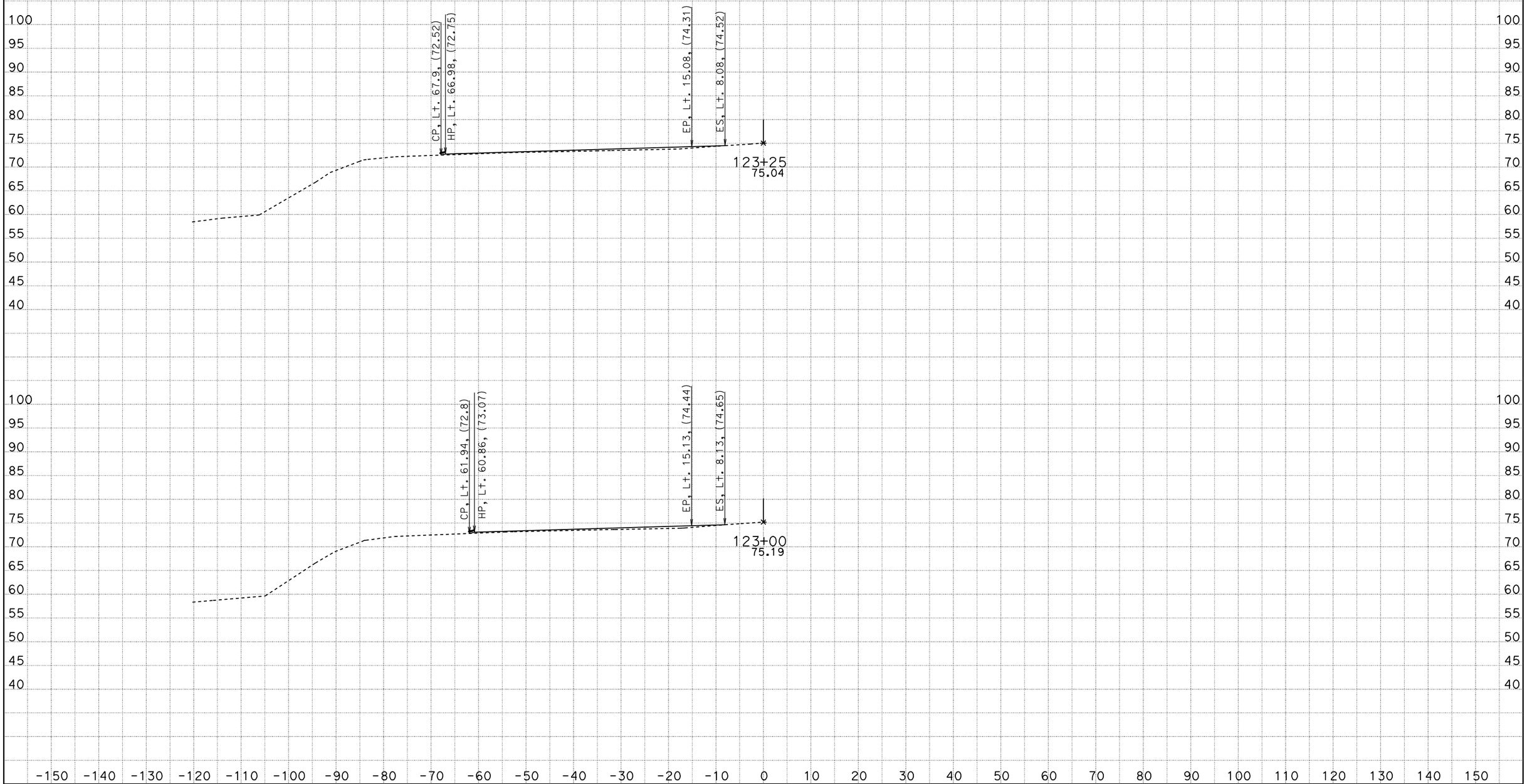

DATE: 4/27/2012

KC Project: 5110122 File: D:\users\5110122\PULLOUTGRADING\new2*.ear

CONTRACT: 05-0N4004

DIST/CO/RTE/PM: 05/SLO/1/R36.7-39.6

SCALE: 1" = 10' Horiz.
1" = 10' Vert.

All Dimensions are US Survey Feet

B2

CROSS SECTIONS

SHEET 4 OF 12

FOR DESIGN STUDY ONLY

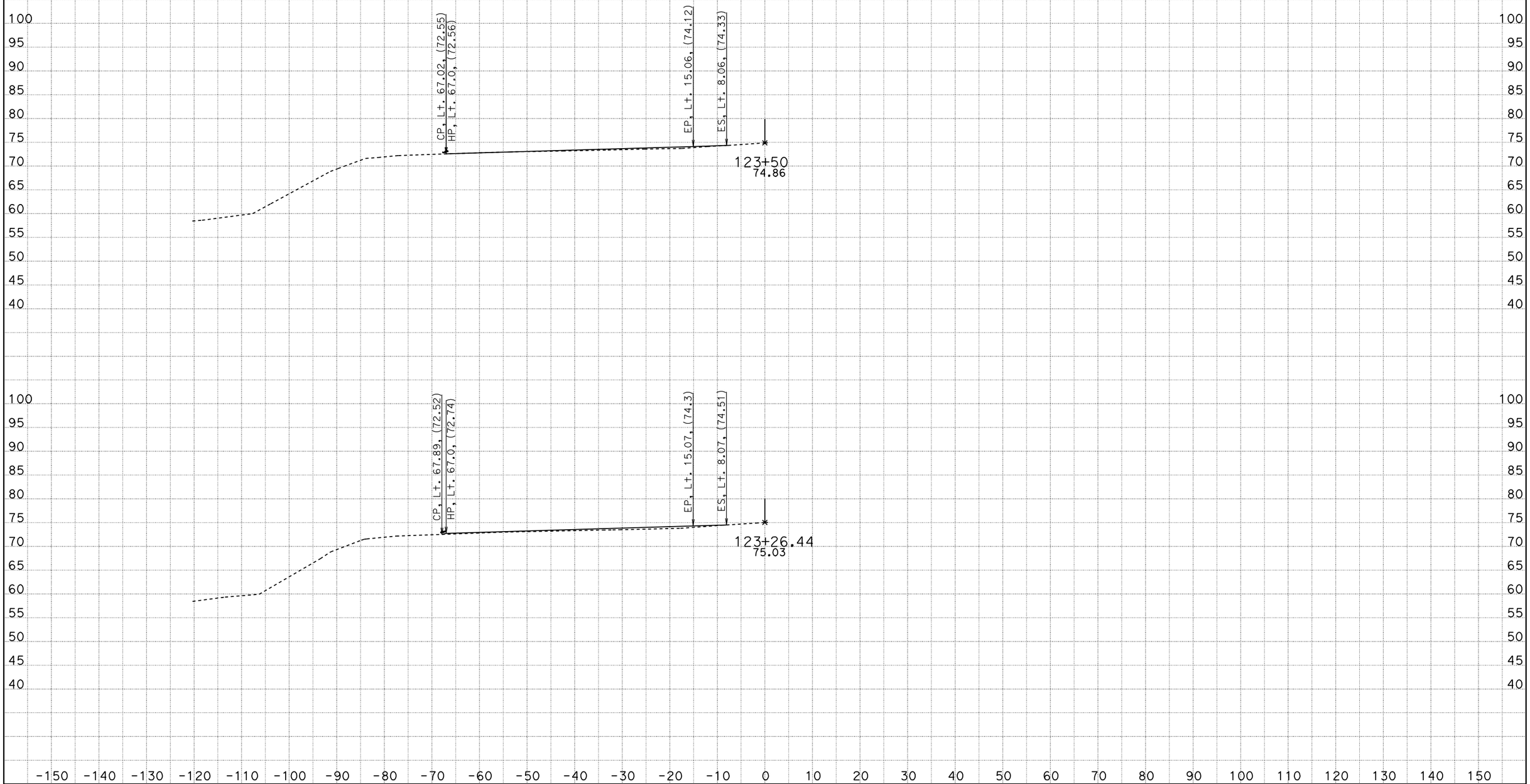

DATE: 4/27/2012

KC Project: 5110122 File: D:\users\5110122\PULLOUTGRADING\new2*.ear

CONTRACT: 05-0N4004

DIST/CO/RTE/PM: 05/SLO/1/R36.7-39.6

SCALE: 1" = 10' Horiz.
1" = 10' Vert.

All Dimensions are US Survey Feet

B2

CROSS SECTIONS

SHEET 5 OF 12

FOR DESIGN STUDY ONLY

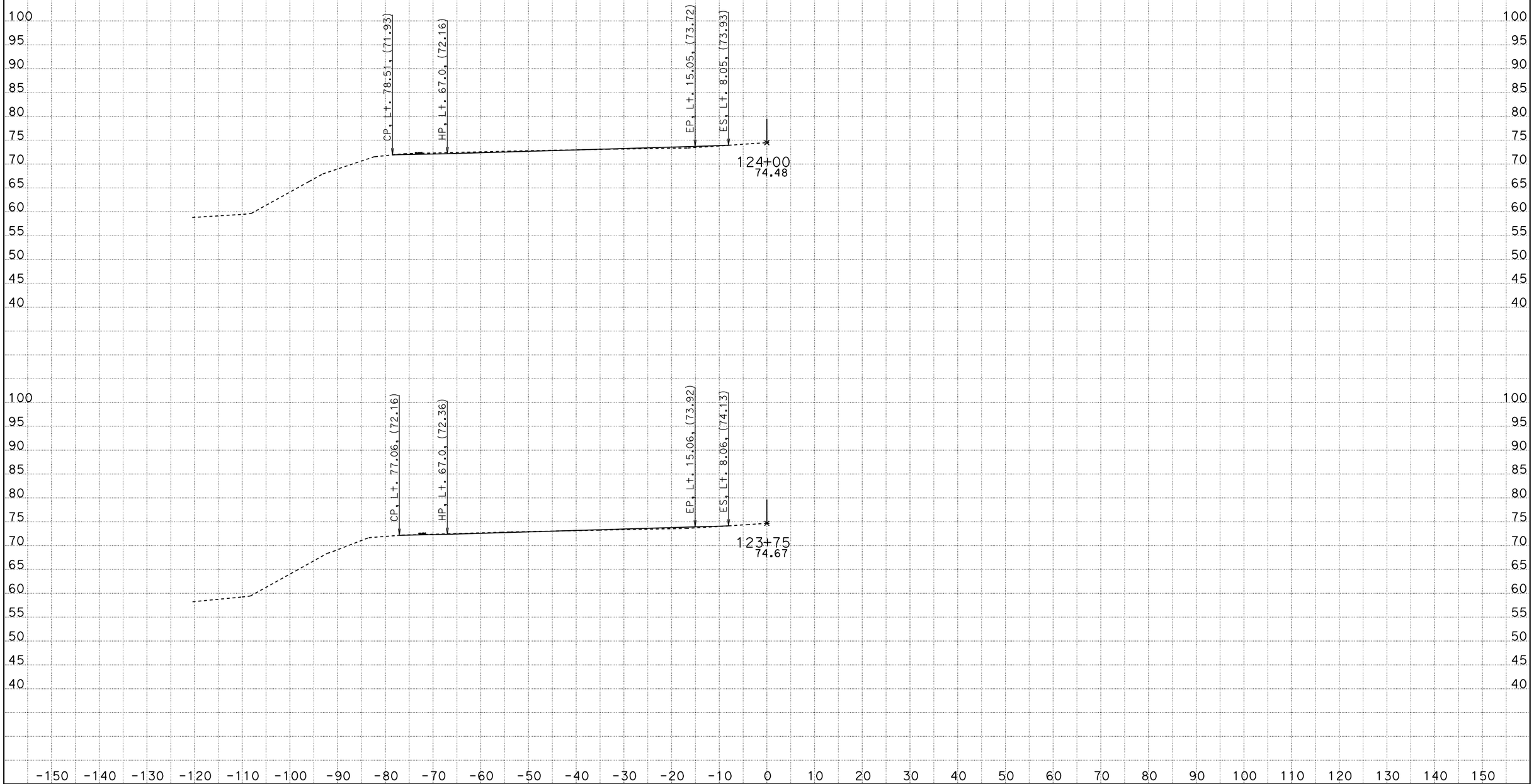

DATE: 4/27/2012

KC Project: 5110122 File: D:\users\5110122\PULLOUTGRADING\new2*.ear

CONTRACT: 05-0N4004

DIST/CO/RTE/PM: 05/SLO/1/R36.7-39.6

SCALE: 1" = 10' Horiz.
1" = 10' Vert.

All Dimensions are US Survey Feet

B2

CROSS SECTIONS

SHEET 6 OF 12

FOR DESIGN STUDY ONLY

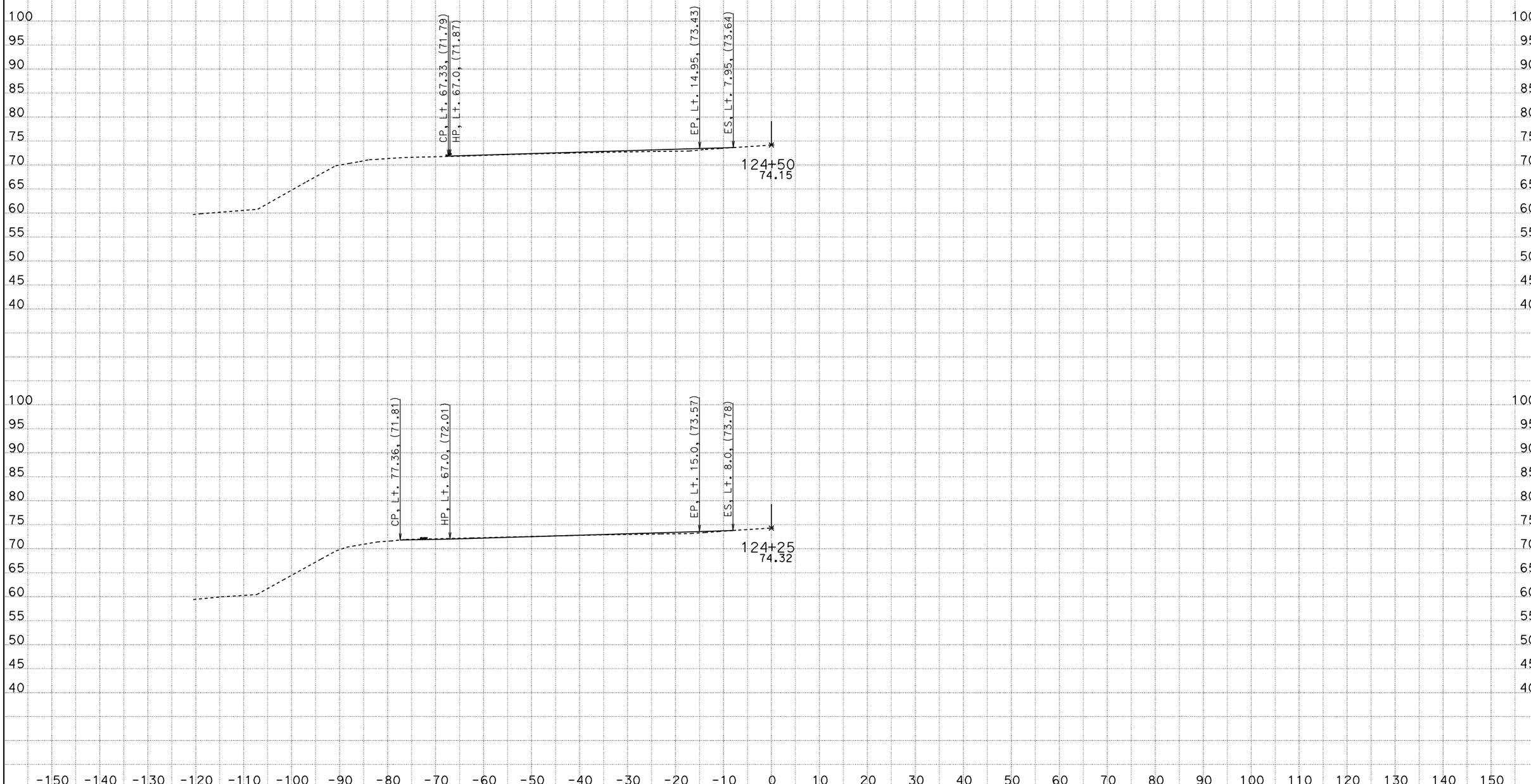

DATE: 4/27/2012

KC Project: 5110122 File: D:\users\5110122\PULLOUTGRADING\new2*.ear

CONTRACT: 05-0N4004

DIST/CO/RTE/PM: 05/SLO/1/R36.7-39.6

SCALE: 1" = 10' Horiz.
1" = 10' Vert.

All Dimensions are US Survey Feet

B2

CROSS SECTIONS

SHEET 7 OF 12

FOR DESIGN STUDY ONLY

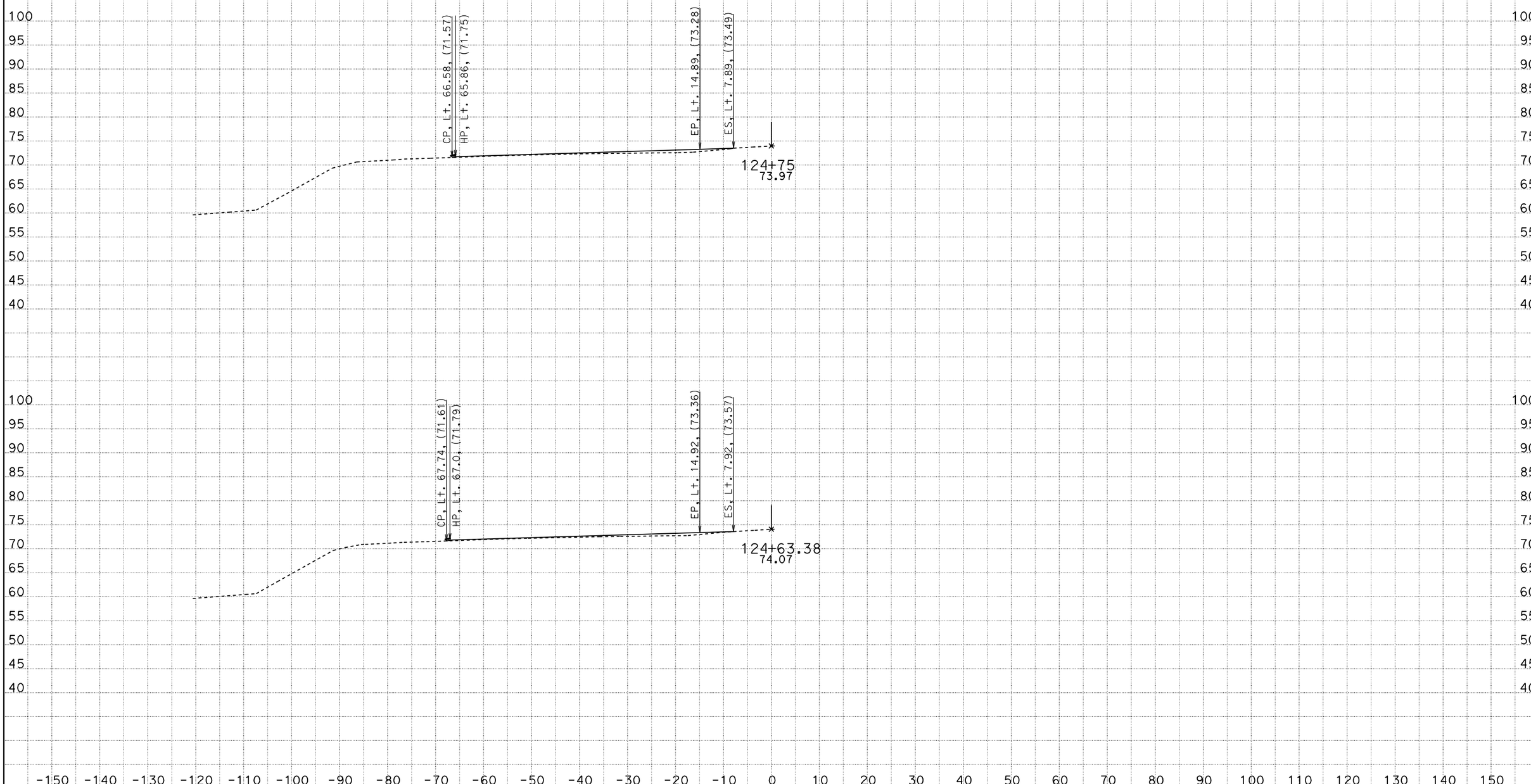

DATE: 4/27/2012

KC Project: 5110122 File: D:\users\5110122\PULLOUTGRADING\new2*.ear

CONTRACT: 05-0N4004

DIST/CO/RTE/PM: 05/SLO/1/R36.7-39.6

SCALE: 1" = 10' Horiz.
1" = 10' Vert.

All Dimensions are US Survey Feet

B2

CROSS SECTIONS

SHEET 8 OF 12

FOR DESIGN STUDY ONLY

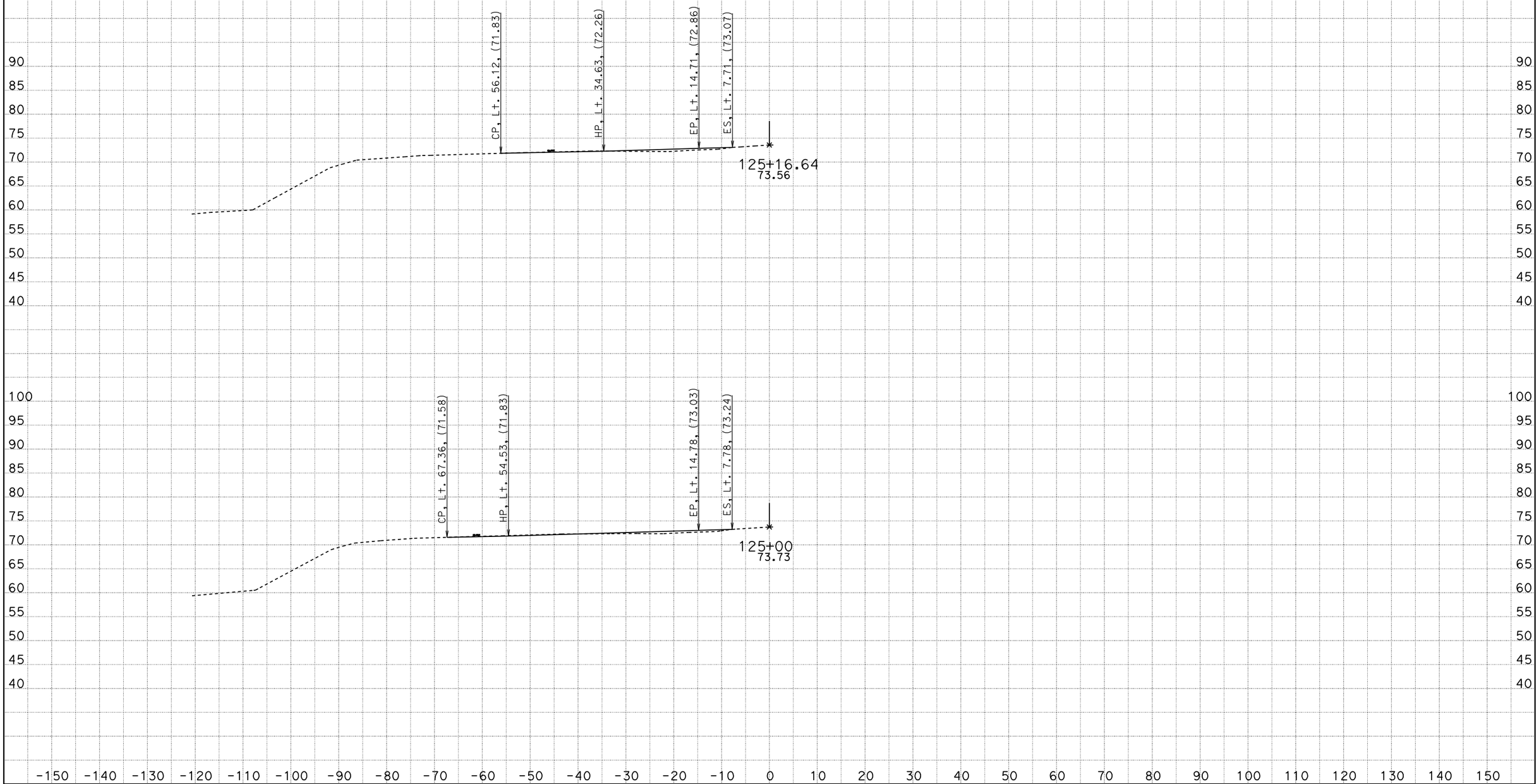

DATE: 4/27/2012

KC Project: 5110122 File: D:\users\5110122\PULLOUTGRADING\new2*.ear

CONTRACT: 05-0N4004

DIST/CO/RTE/PM: 05/SLO/1/R36.7-39.6

SCALE: 1" = 10' Horiz.
1" = 10' Vert.

All Dimensions are US Survey Feet

B2

CROSS SECTIONS

SHEET 9 OF 12

FOR DESIGN STUDY ONLY

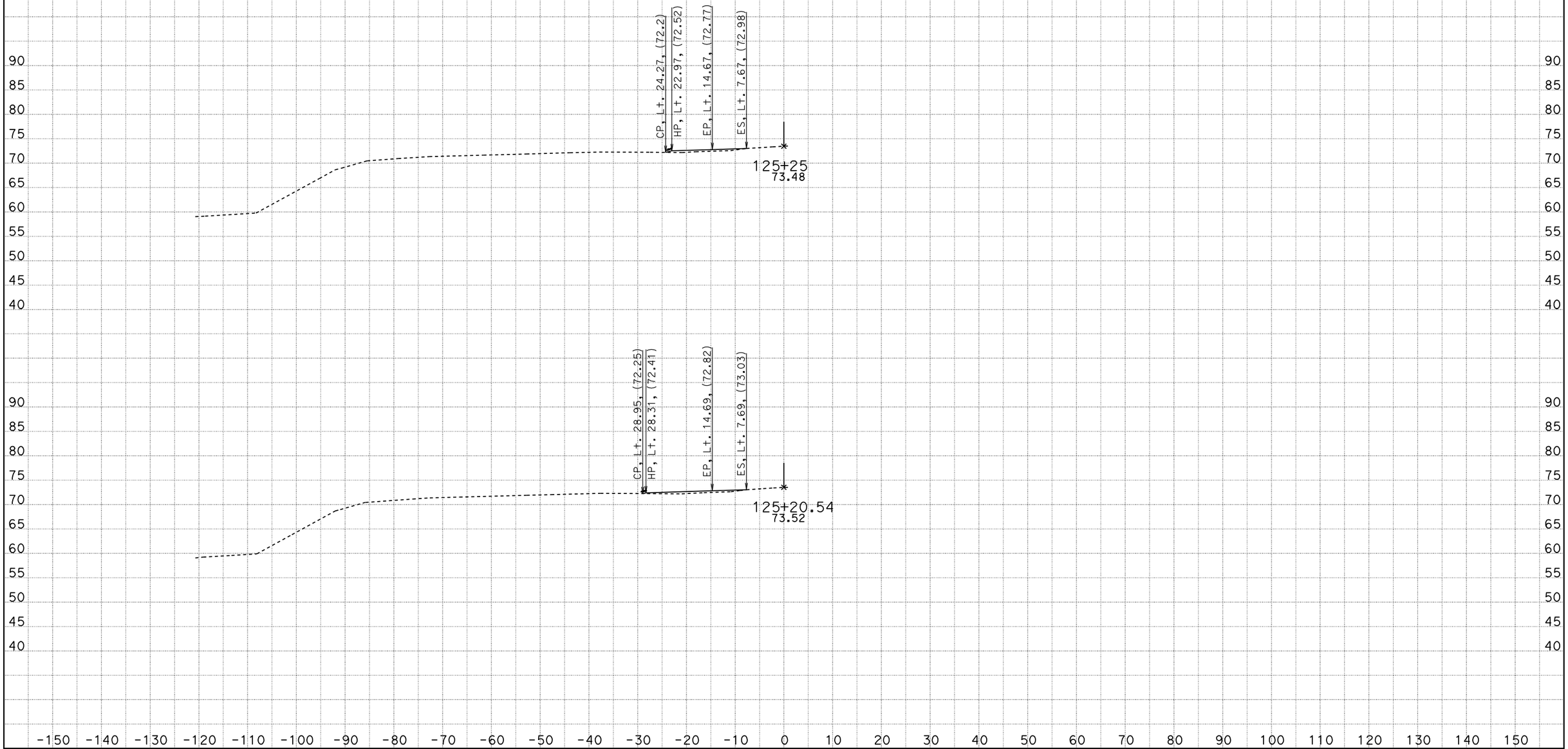

CONTRACT: 05-0N4004

DIST/CO/RTE/PM: 05/SLO/1/R36.7-39.6

DATE: 4/27/2012

KC Project: 5110122 File: D:\users\5110122\PULLOUTGRADING\new2*.ear

SCALE: 1" = 10' Horiz.
1" = 10' Vert.

All Dimensions are US Survey Feet

B2

CROSS SECTIONS

SHEET 10 OF 12

FOR DESIGN STUDY ONLY

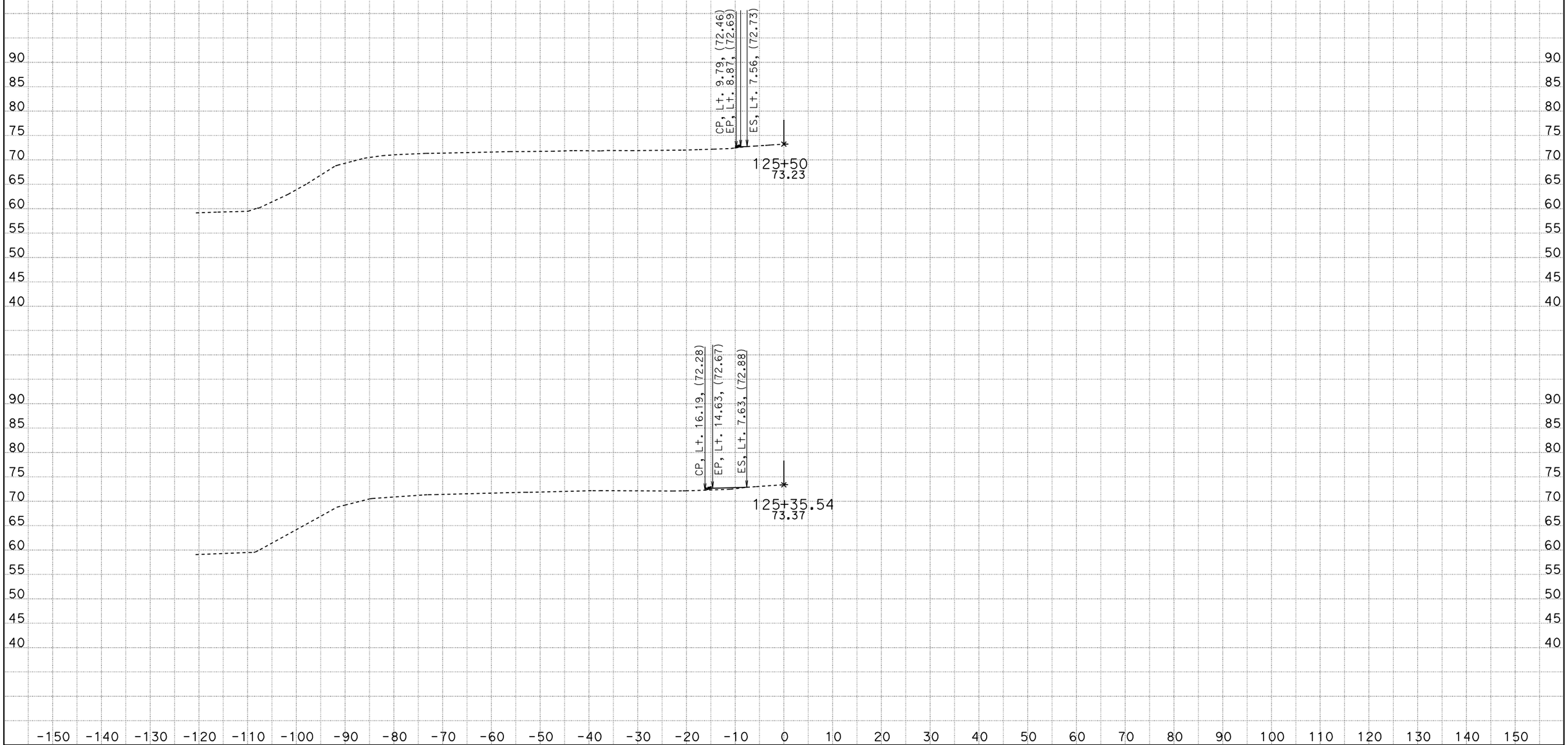

DATE: 4/27/2012

KC Project: 5110122 File: D:\users\5110122\PULLOUTGRADING\new2*.ear

CONTRACT: 05-0N4004

DIST/CO/RTE/PM: 05/SLO/1/R36.7-39.6

SCALE: 1" = 10' Horiz.
1" = 10' Vert.

All Dimensions are US Survey Feet

B2

CROSS SECTIONS

SHEET 11 OF 12

FOR DESIGN STUDY ONLY

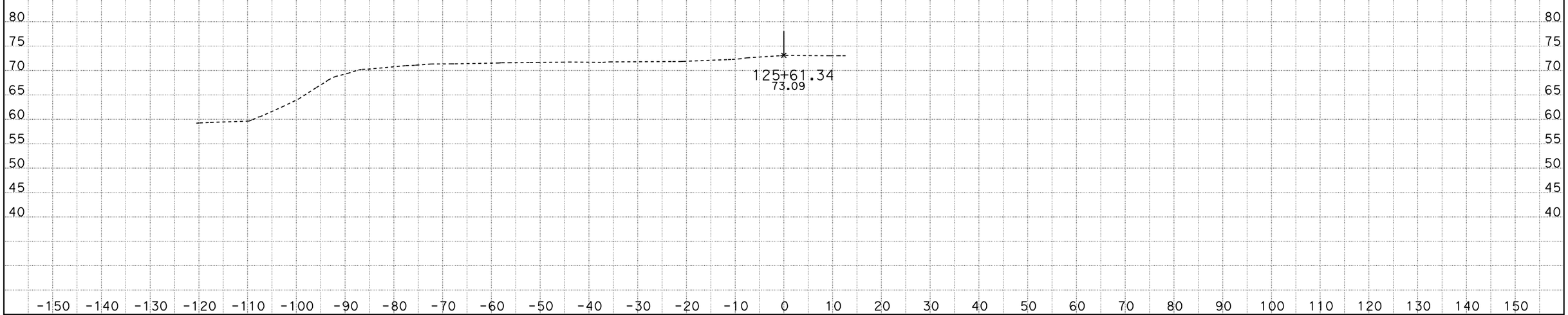

DATE: 4/27/2012

KC Project: 5110122 File: D:\users\5110122\PULLOUTGRADING\new2*.ear

CONTRACT: 05-0N4004

DIST/CO/RTE/PM: 05/SLO/1/R36.7-39.6

SCALE: 1" = 10' Horiz.
1" = 10' Vert.

All Dimensions are US Survey Feet

B2

CROSS SECTIONS

SHEET 12 OF 12