FOR DESIGN STUDY ONLY

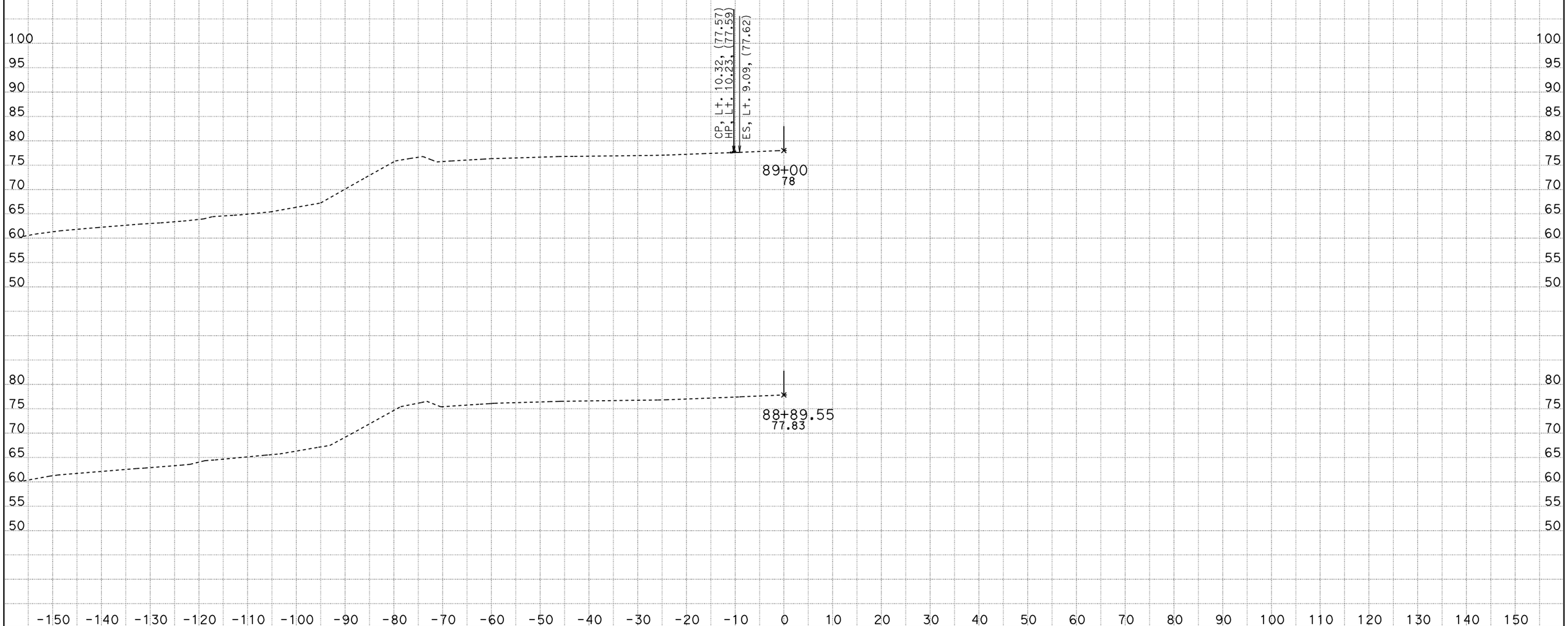

DATE: 4/27/2012

KC Project: 5110122 File: D:\users\5110122\PULLOUTGRADING\new2*.ear

CONTRACT: 05-0N4004

DIST/CO/RTE/PM: 05/SLO/1/R36.7-39.6

SCALE: 1" = 10' Horiz.
1" = 10' Vert.

All Dimensions are US Survey Feet

B2

CROSS SECTIONS

SHEET 1 OF 35

FOR DESIGN STUDY ONLY

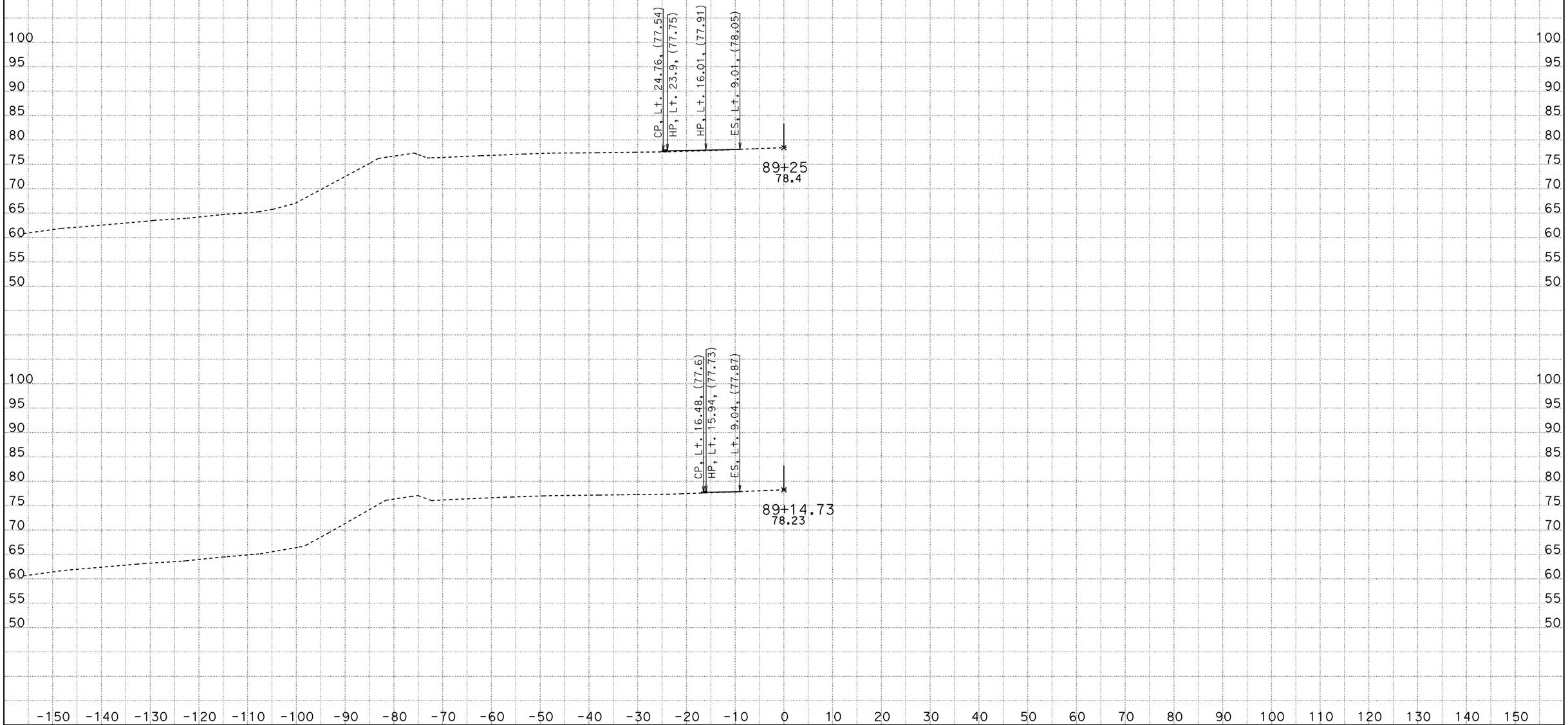

DATE: 4/27/2012

KC Project: 5110122 File: D:\users\5110122\PULLOUTGRADING\new2*.ear

CONTRACT: 05-0N4004

DIST/CO/RTE/PM: 05/SLO/1/R36.7-39.6

SCALE: 1" = 10' Horiz.
1" = 10' Vert.

All Dimensions are US Survey Feet

B2

CROSS SECTIONS

SHEET 2 OF 35

FOR DESIGN STUDY ONLY

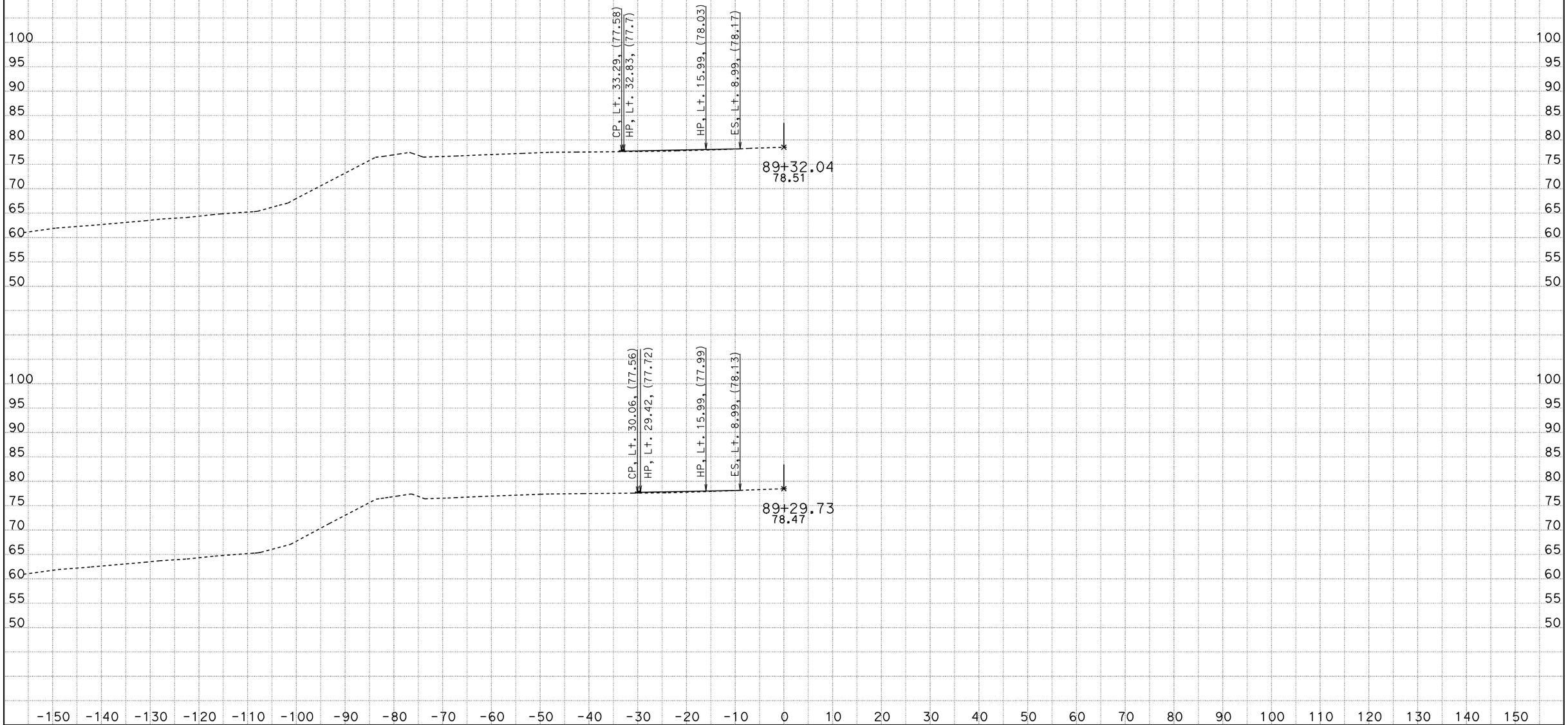

CONTRACT: 05-0N4004

DIST/CO/RTE/PM: 05/SLO/1/R36.7-39.6

DATE: 4/27/2012

KC Project: 5110122 File: D:\users\5110122\PULLOUTGRADING\new2*.ear

SCALE: 1" = 10' Horiz.
1" = 10' Vert.

All Dimensions are US Survey Feet

B2

CROSS SECTIONS

SHEET 3 OF 35

FOR DESIGN STUDY ONLY

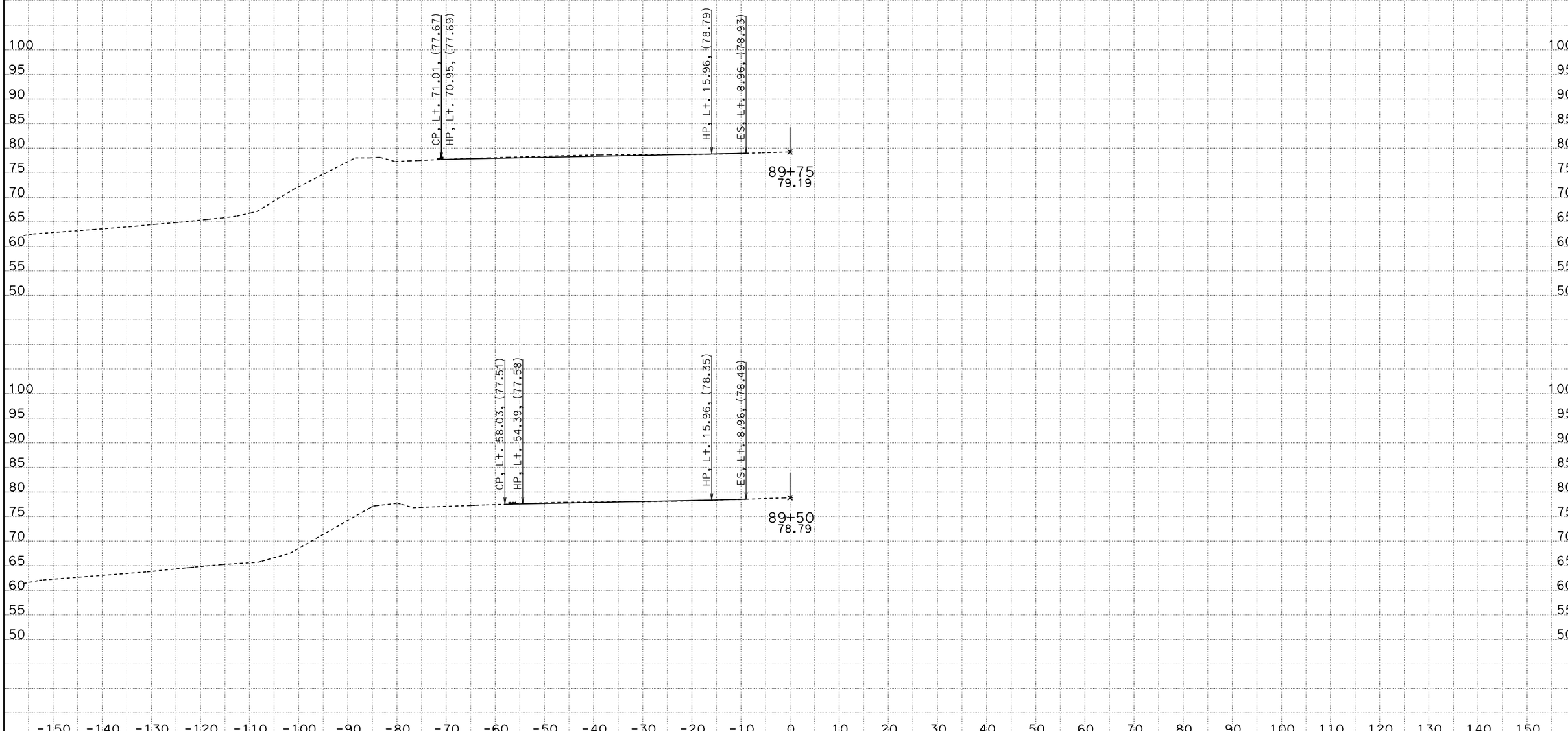

DATE: 4/27/2012

KC Project: 5110122 File: D:\users\5110122\PULLOUTGRADING\new2*.ear

CONTRACT: 05-0N4004

DIST/CO/RTE/PM: 05/SLO/1/R36.7-39.6

SCALE: 1" = 10' Horiz.
1" = 10' Vert.

All Dimensions are US Survey Feet

B2

CROSS SECTIONS

SHEET 4 OF 35

FOR DESIGN STUDY ONLY

DATE: 4/27/2012

KC Project: 5110122 File: D:\users\5110122\PULLOUTGRADING\new2*.ear

CONTRACT: 05-0N4004

DIST/CO/RTE/PM: 05/SLO/1/R36.7-39.6

SCALE: 1" = 10' Horiz.
1" = 10' Vert.

All Dimensions are US Survey Feet

B2

CROSS SECTIONS

SHEET 5 OF 35

FOR DESIGN STUDY ONLY

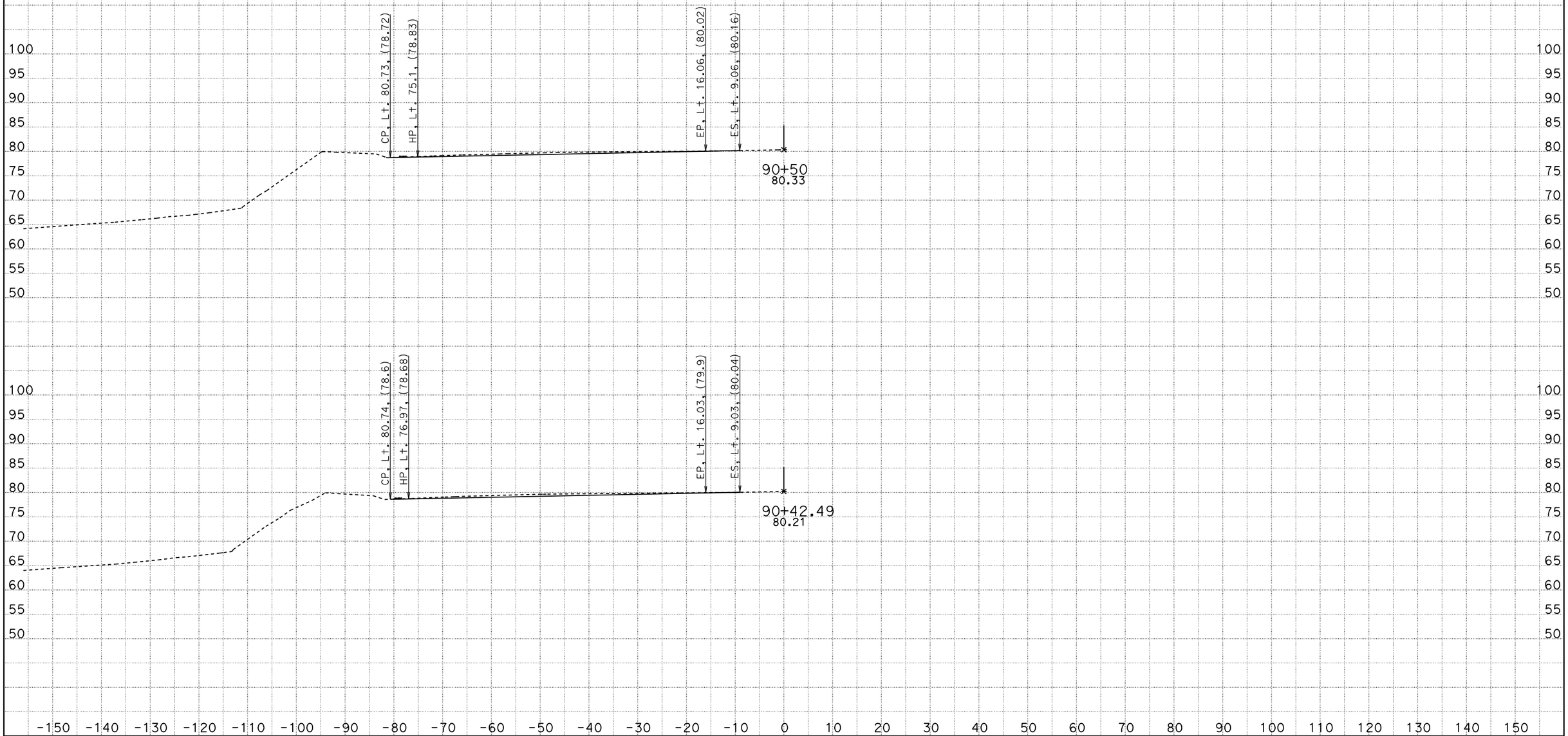

DATE: 4/27/2012

KC Project: 5110122 File: D:\users\5110122\PULLOUTGRADING\new2*.ear

CONTRACT: 05-0N4004

DIST/CO/RTE/PM: 05/SLO/1/R36.7-39.6

SCALE: 1" = 10' Horiz.
1" = 10' Vert.

All Dimensions are US Survey Feet

B2

CROSS SECTIONS

SHEET 6 OF 35

FOR DESIGN STUDY ONLY

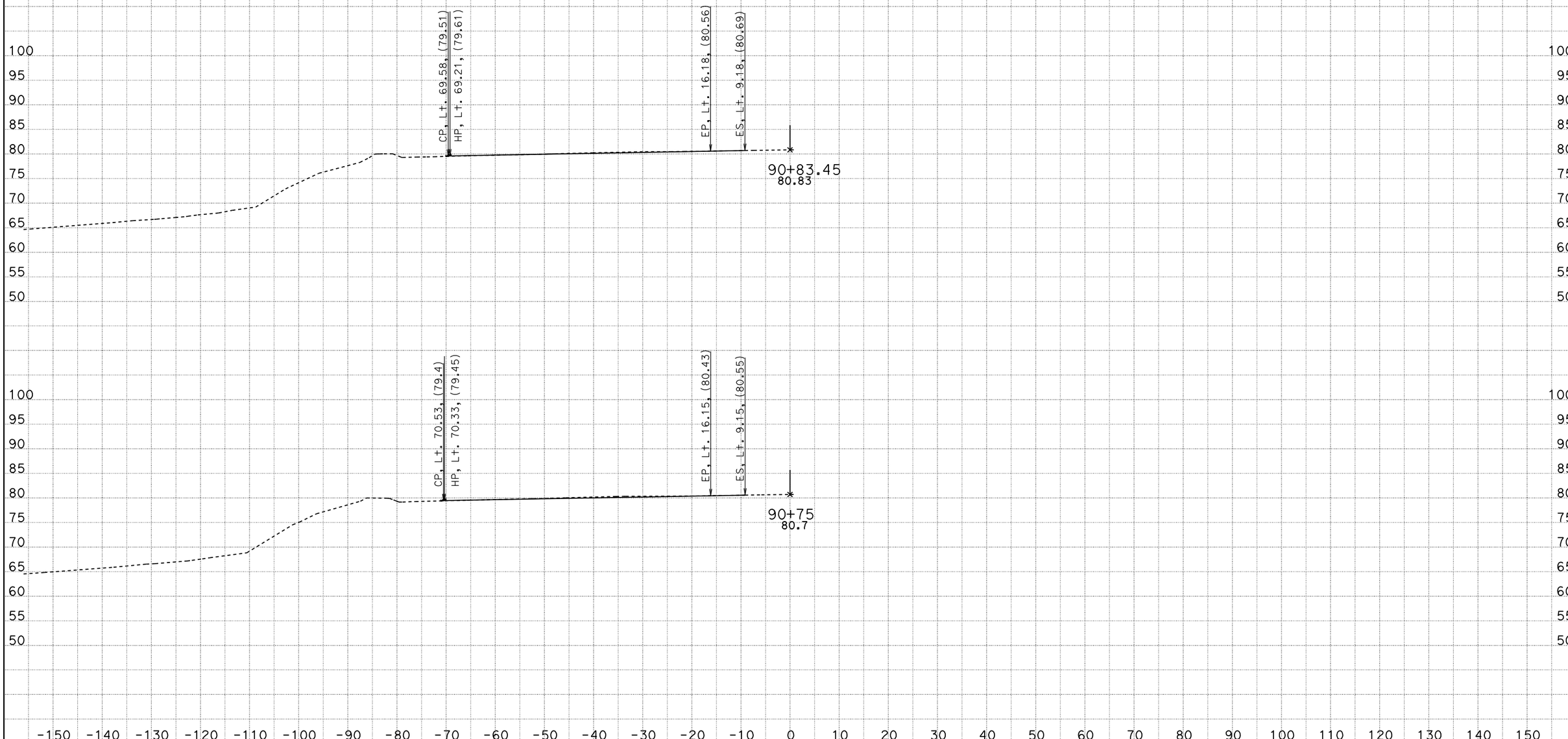

DATE: 4/27/2012

KC Project: 5110122 File: D:\users\5110122\PULLOUTGRADING\new2*.ear

CONTRACT: 05-0N4004

DIST/CO/RTE/PM: 05/SLO/1/R36.7-39.6

SCALE: 1" = 10' Horiz.
1" = 10' Vert.

All Dimensions are US Survey Feet

B2

CROSS SECTIONS

SHEET 7 OF 35

FOR DESIGN STUDY ONLY

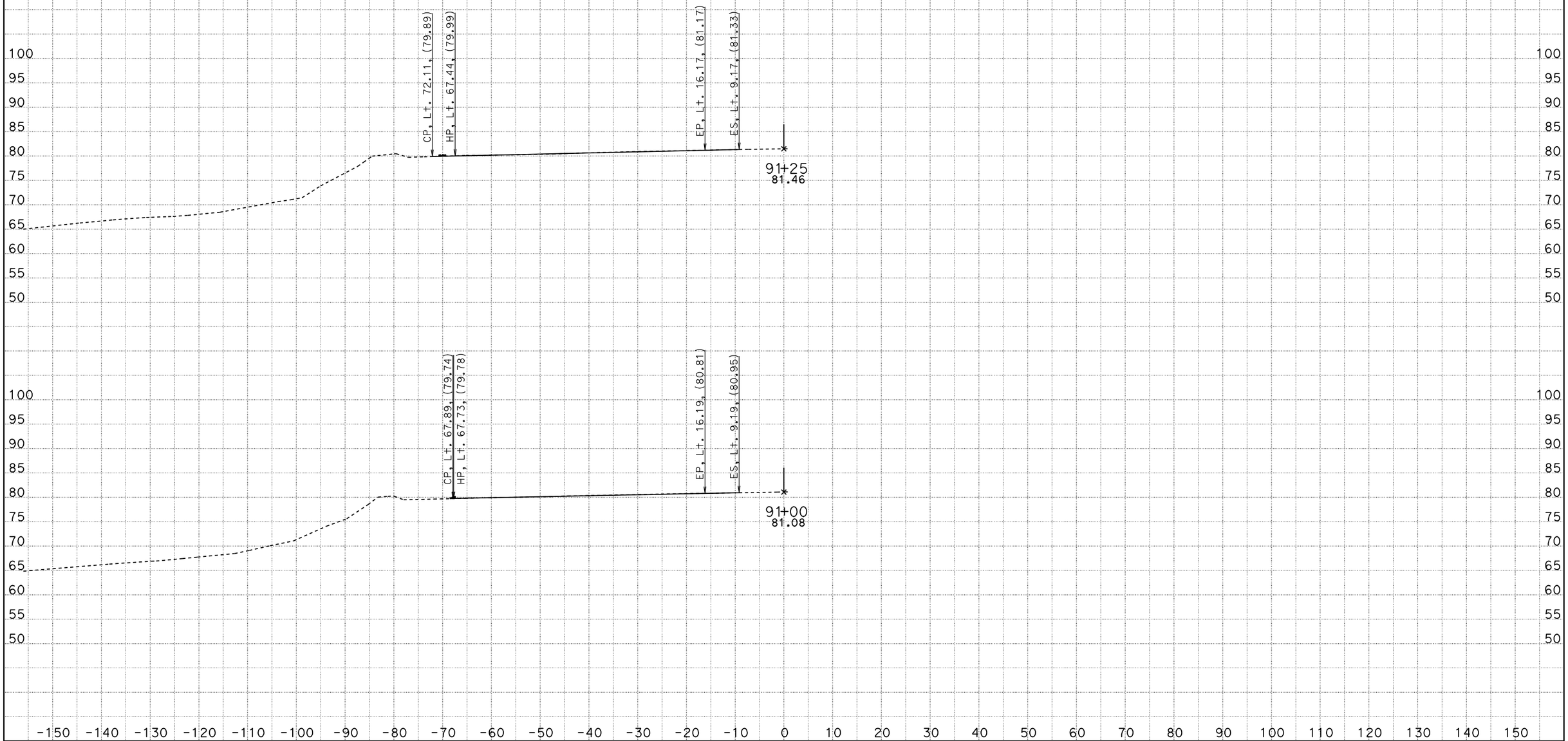

DATE: 4/27/2012

KC Project: 5110122 File: D:\users\5110122\PULLOUTGRADING\new2*.ear

CONTRACT: 05-0N4004

DIST/CO/RTE/PM: 05/SLO/1/R36.7-39.6

SCALE: 1" = 10' Horiz.
1" = 10' Vert.

All Dimensions are US Survey Feet

B2

CROSS SECTIONS

SHEET 8 OF 35

FOR DESIGN STUDY ONLY

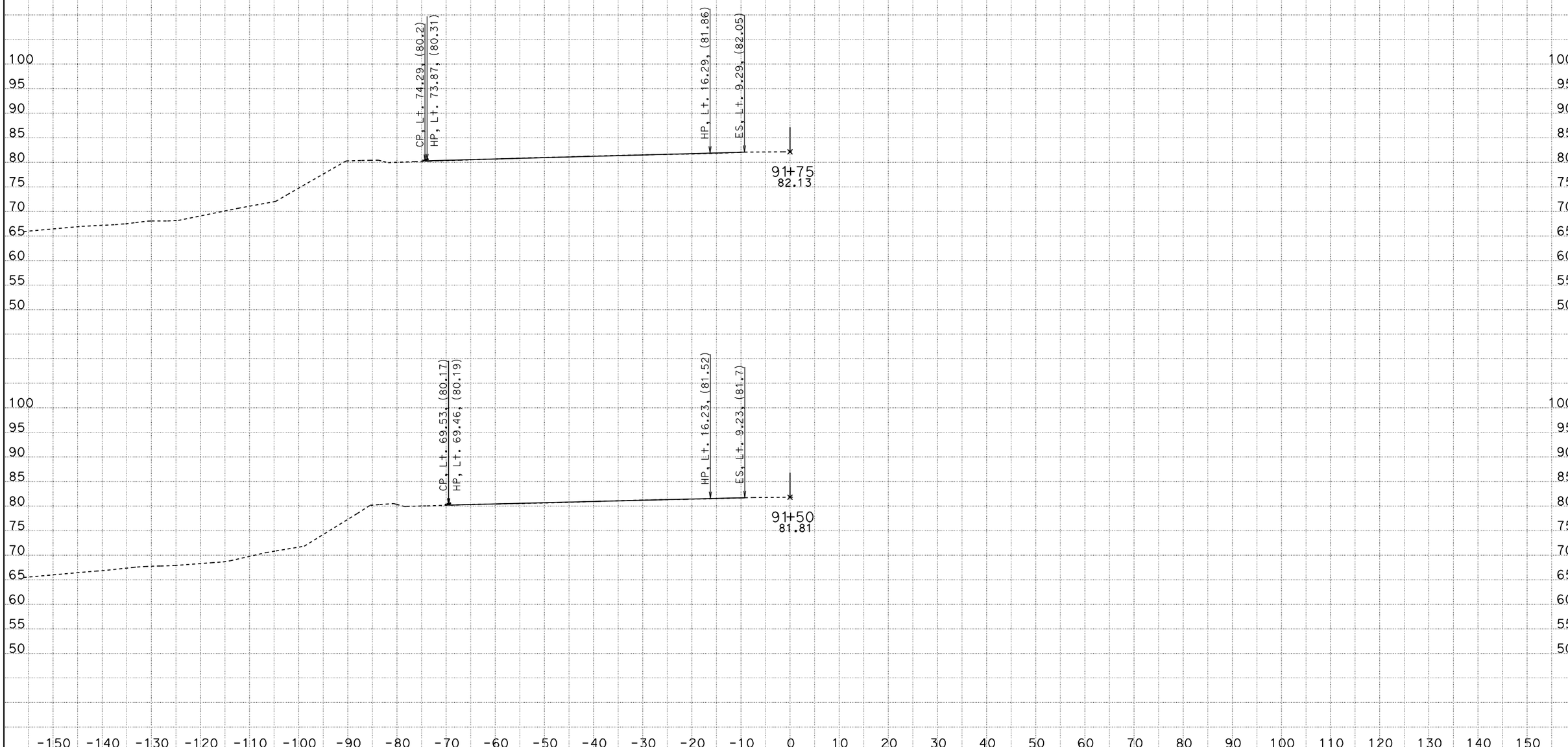

DATE: 4/27/2012

KC Project: 5110122 File: D:\users\5110122\PULLOUTGRADING\new2*.ear

CONTRACT: 05-0N4004

DIST/CO/RTE/PM: 05/SLO/1/R36.7-39.6

SCALE: 1" = 10' Horiz.
1" = 10' Vert.

All Dimensions are US Survey Feet

B2

CROSS SECTIONS

SHEET 9 OF 35

FOR DESIGN STUDY ONLY

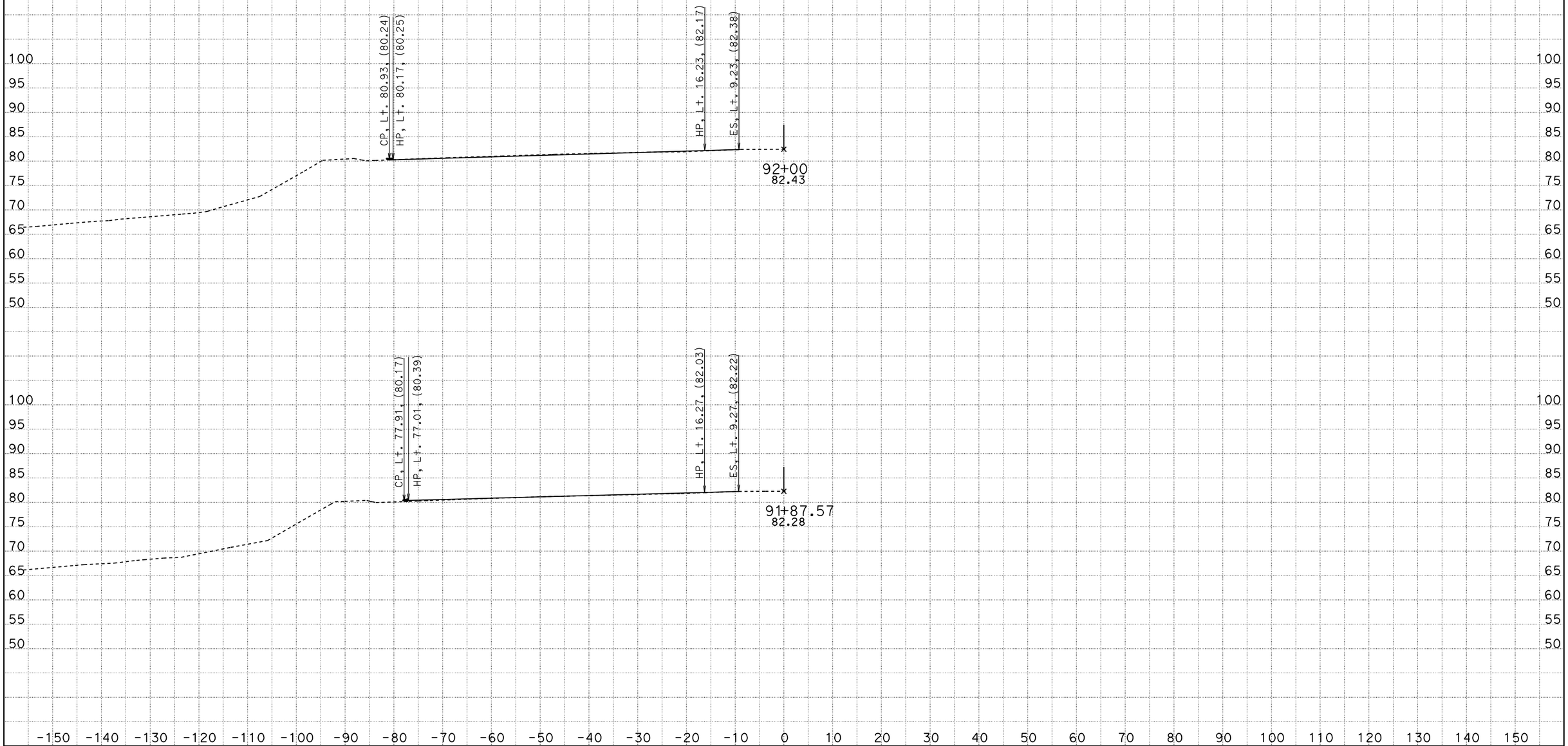

DATE: 4/27/2012

KC Project: 5110122 File: D:\users\5110122\PULLOUTGRADING\new2*.ear

CONTRACT: 05-0N4004

DIST/CO/RTE/PM: 05/SLO/1/R36.7-39.6

SCALE: 1" = 10' Horiz.
1" = 10' Vert.

All Dimensions are US Survey Feet

B2

CROSS SECTIONS

SHEET 10 OF 35

FOR DESIGN STUDY ONLY

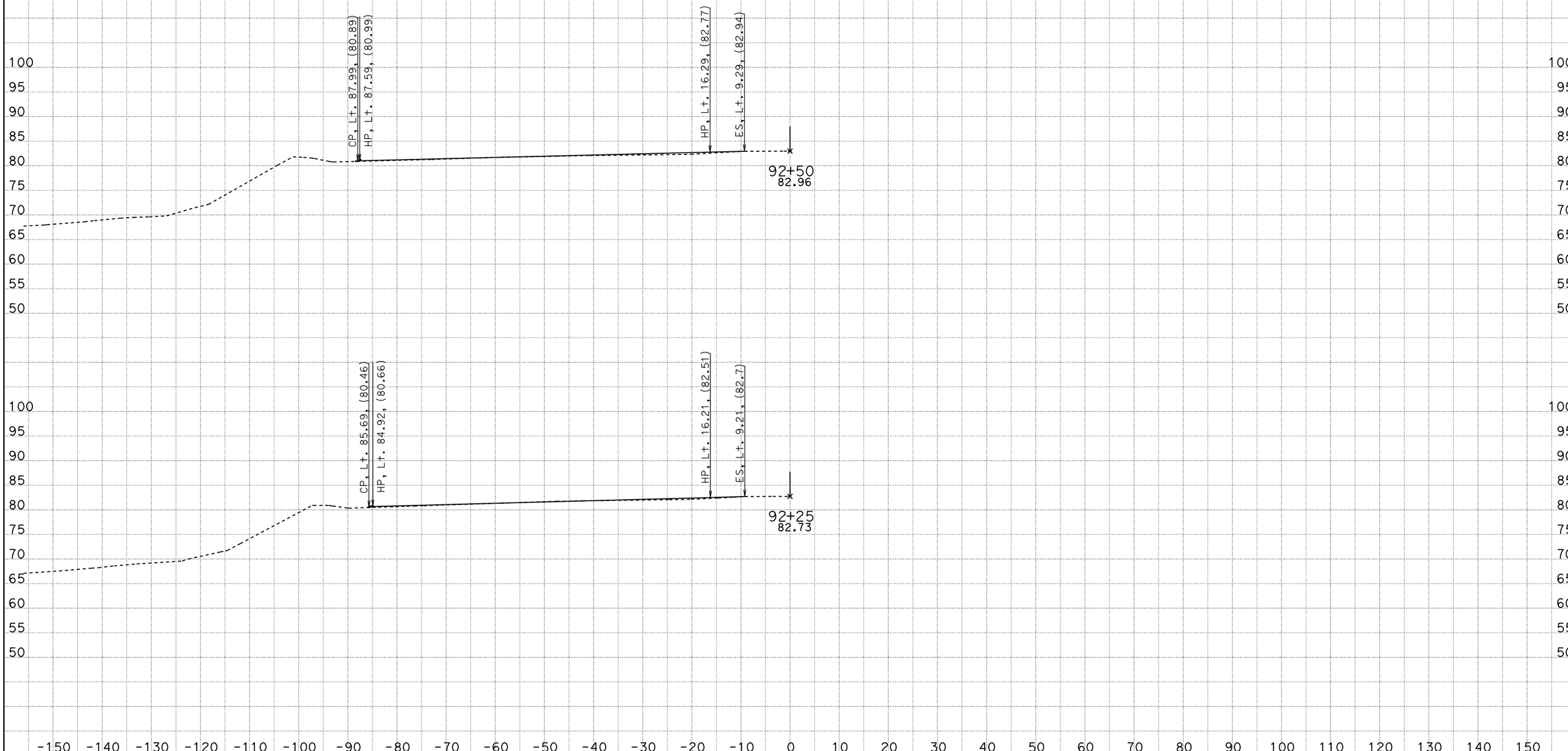

DATE: 4/27/2012

KC Project: 5110122 File: D:\users\5110122\PULLOUTGRADING\new2*.ear

CONTRACT: 05-0N4004

DIST/CO/RTE/PM: 05/SLO/1/R36.7-39.6

SCALE: 1" = 10' Horiz.
1" = 10' Vert.

All Dimensions are US Survey Feet

B2

CROSS SECTIONS

SHEET 11 OF 35

FOR DESIGN STUDY ONLY

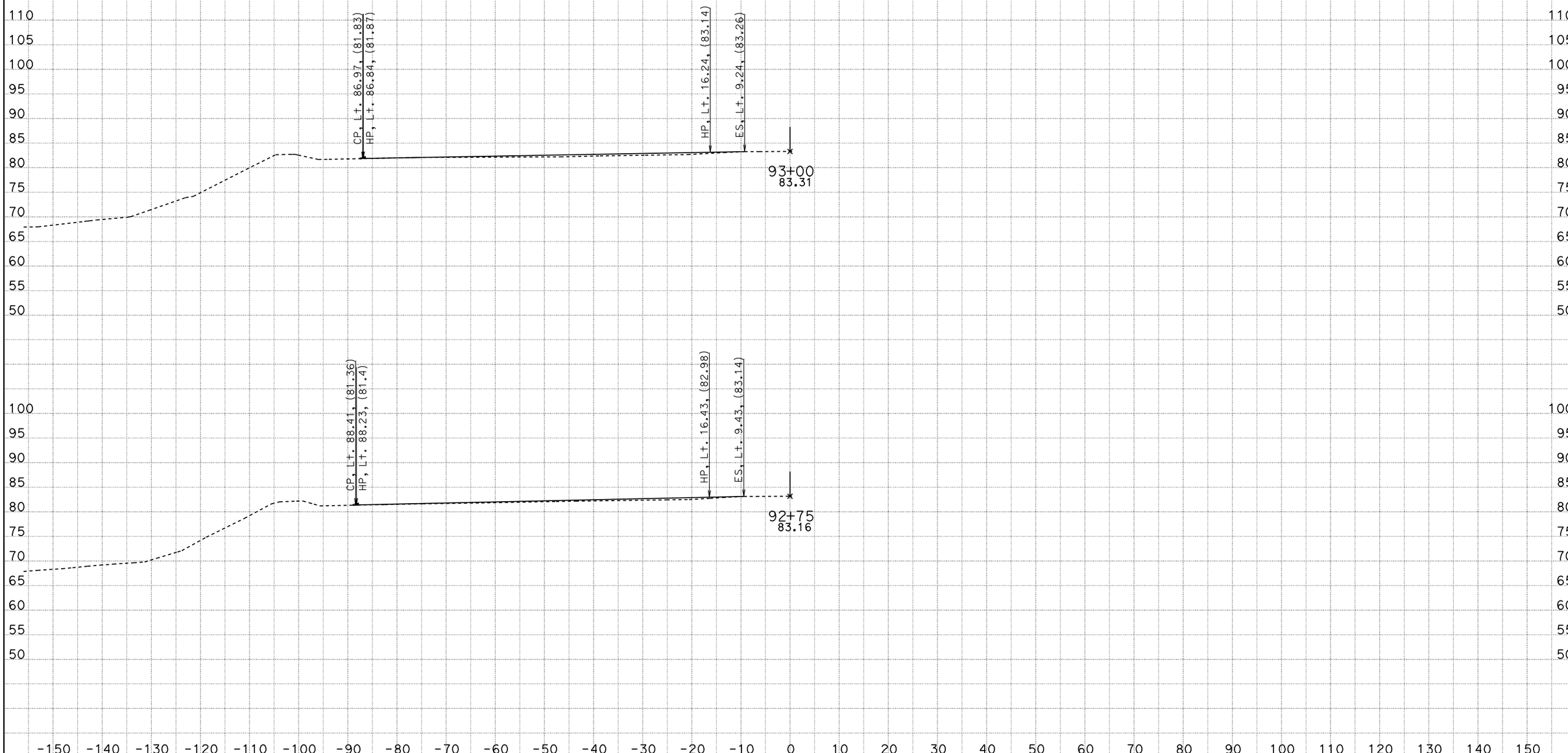

DATE: 4/27/2012

KC Project: 5110122 File: D:\users\5110122\PULLOUTGRADING\new2*.ear

CONTRACT: 05-0N4004

DIST/CO/RTE/PM: 05/SLO/1/R36.7-39.6

SCALE: 1" = 10' Horiz.
1" = 10' Vert.

All Dimensions are US Survey Feet

B2

CROSS SECTIONS

SHEET 12 OF 35

FOR DESIGN STUDY ONLY

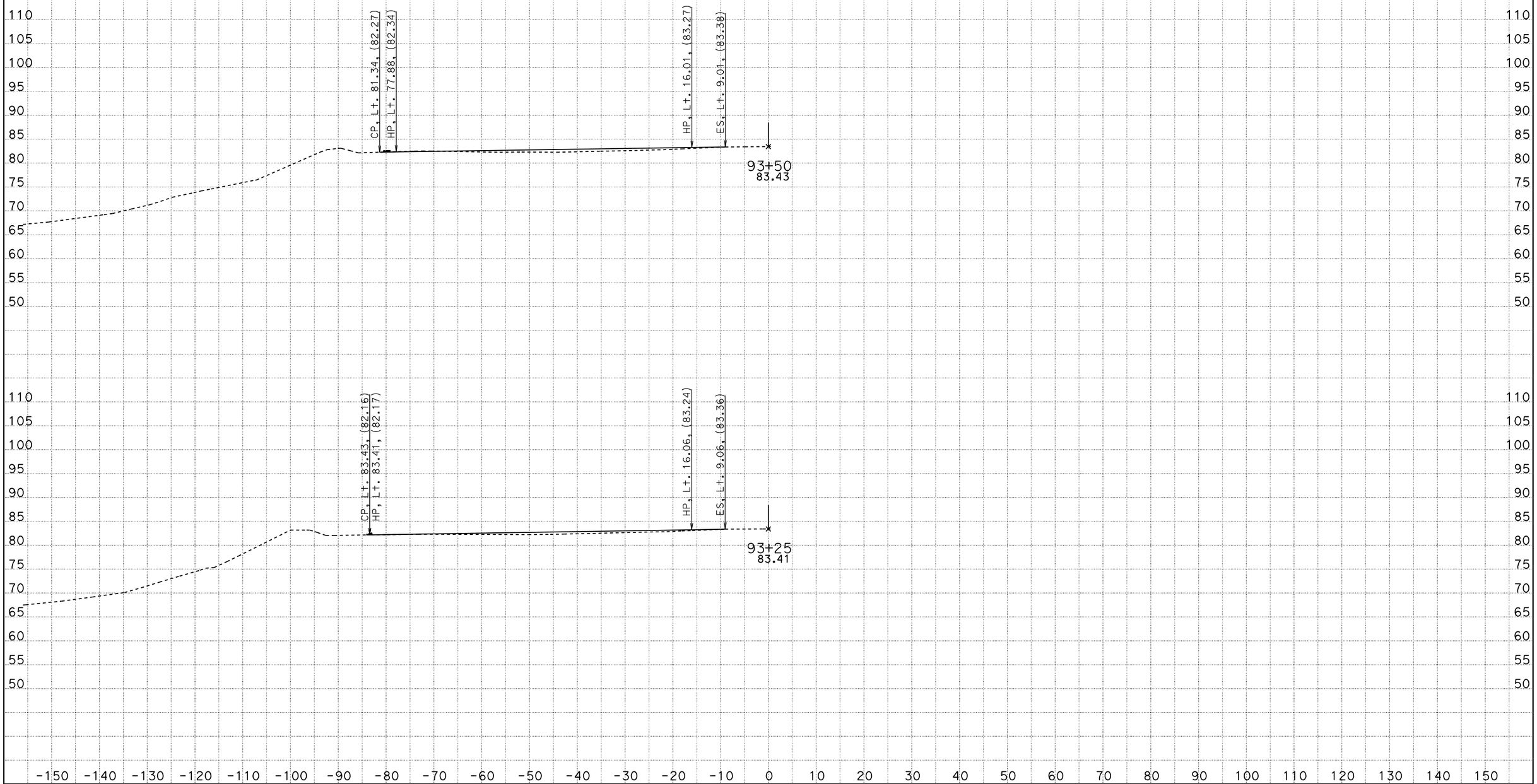

DATE: 4/27/2012

KC Project: 5110122 File: D:\users\5110122\PULLOUTGRADING\new2*.ear

CONTRACT: 05-0N4004

DIST/CO/RTE/PM: 05/SLO/1/R36.7-39.6

SCALE: 1" = 10' Horiz.
1" = 10' Vert.

All Dimensions are US Survey Feet

B2

CROSS SECTIONS

SHEET 13 OF 35

FOR DESIGN STUDY ONLY

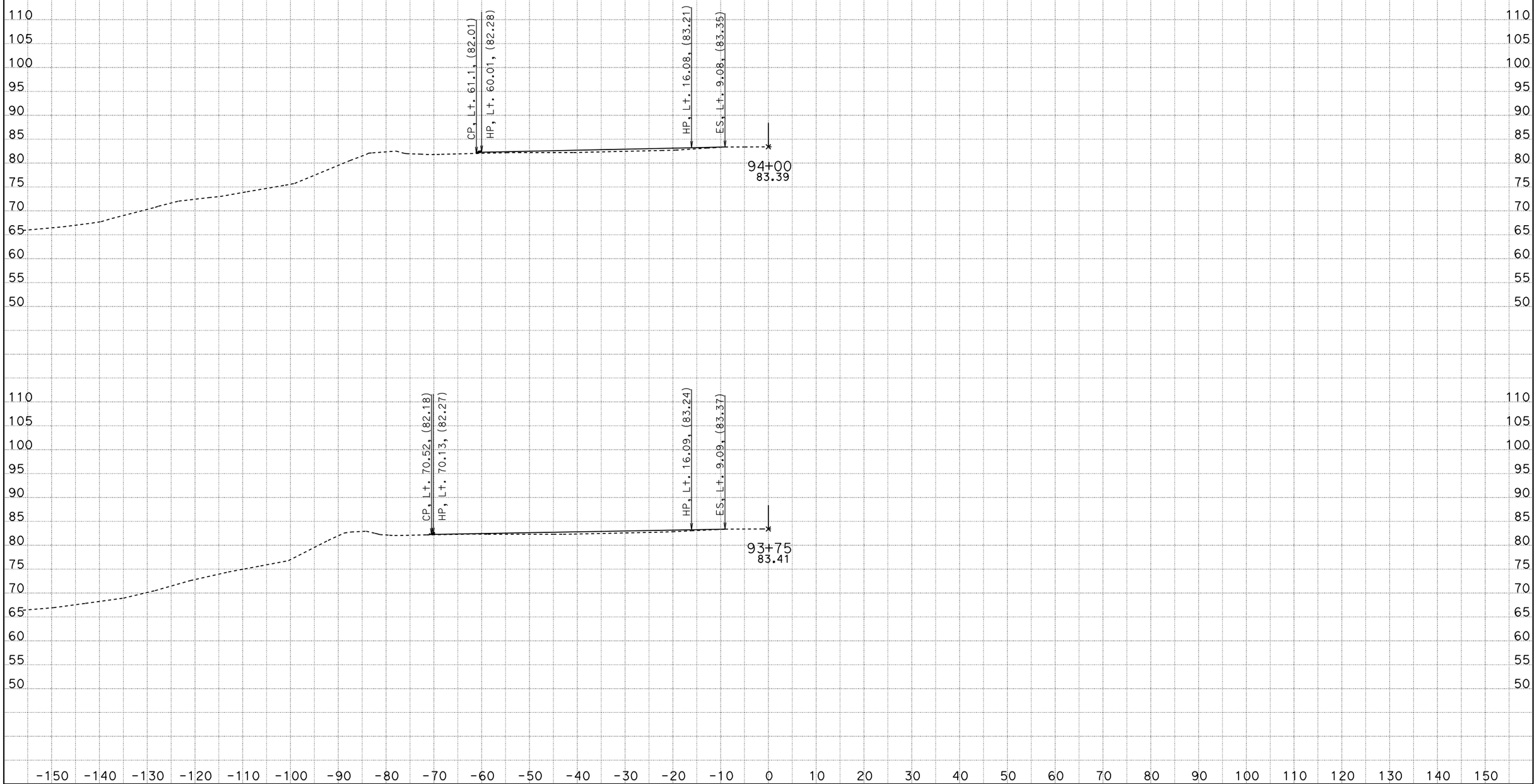

DATE: 4/27/2012

KC Project: 5110122 File: D:\users\5110122\PULLOUTGRADING\new2*.ear

CONTRACT: 05-0N4004

DIST/CO/RTE/PM: 05/SLO/1/R36.7-39.6

SCALE: 1" = 10' Horiz.
1" = 10' Vert.

All Dimensions are US Survey Feet

B2

CROSS SECTIONS

SHEET 14 OF 35

FOR DESIGN STUDY ONLY

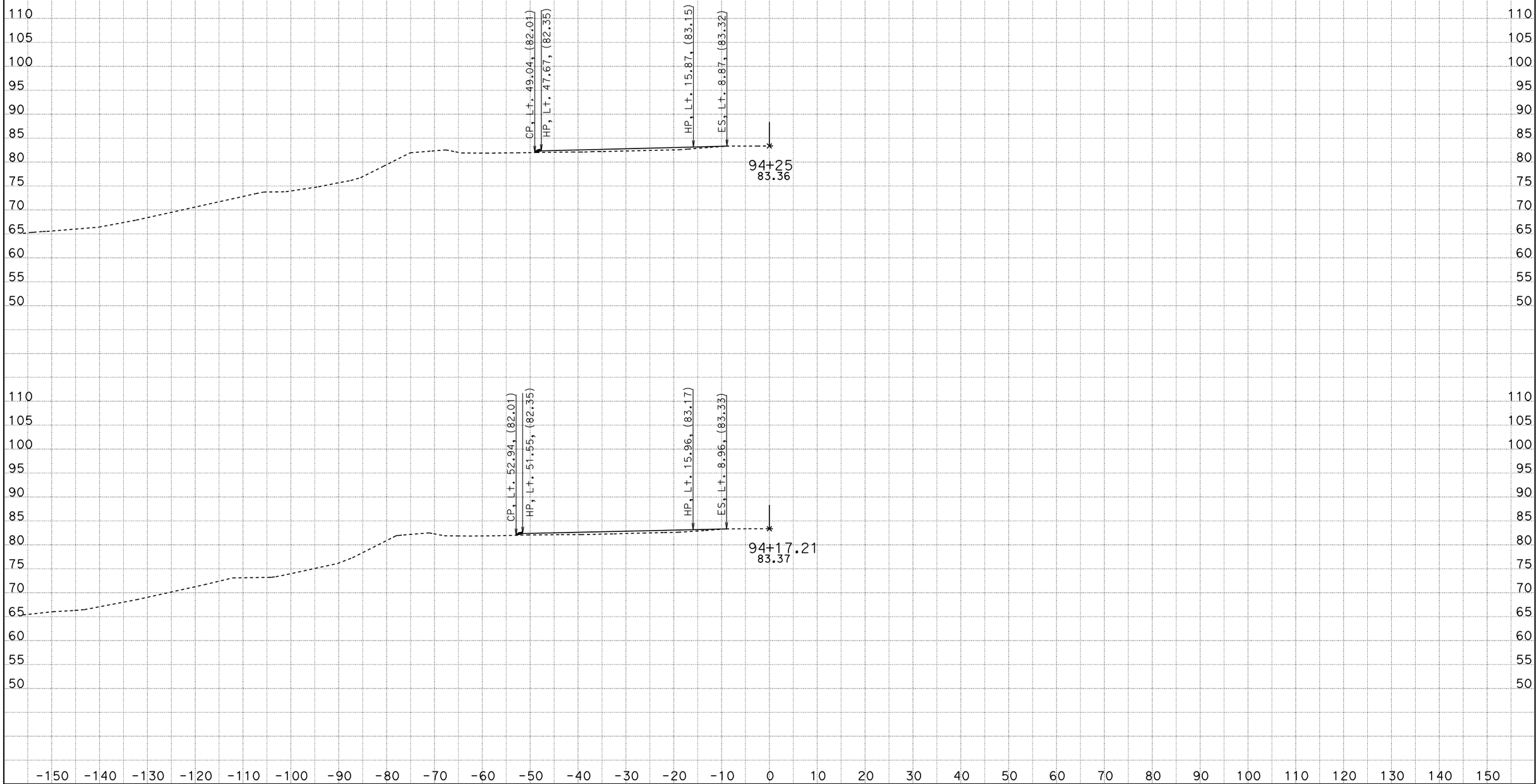

DATE: 4/27/2012

KC Project: 5110122 File: D:\users\5110122\PULLOUTGRADING\new2*.ear

CONTRACT: 05-0N4004

DIST/CO/RTE/PM: 05/SLO/1/R36.7-39.6

SCALE: 1" = 10' Horiz.
1" = 10' Vert.

All Dimensions are US Survey Feet

B2

CROSS SECTIONS

SHEET 15 OF 35

FOR DESIGN STUDY ONLY

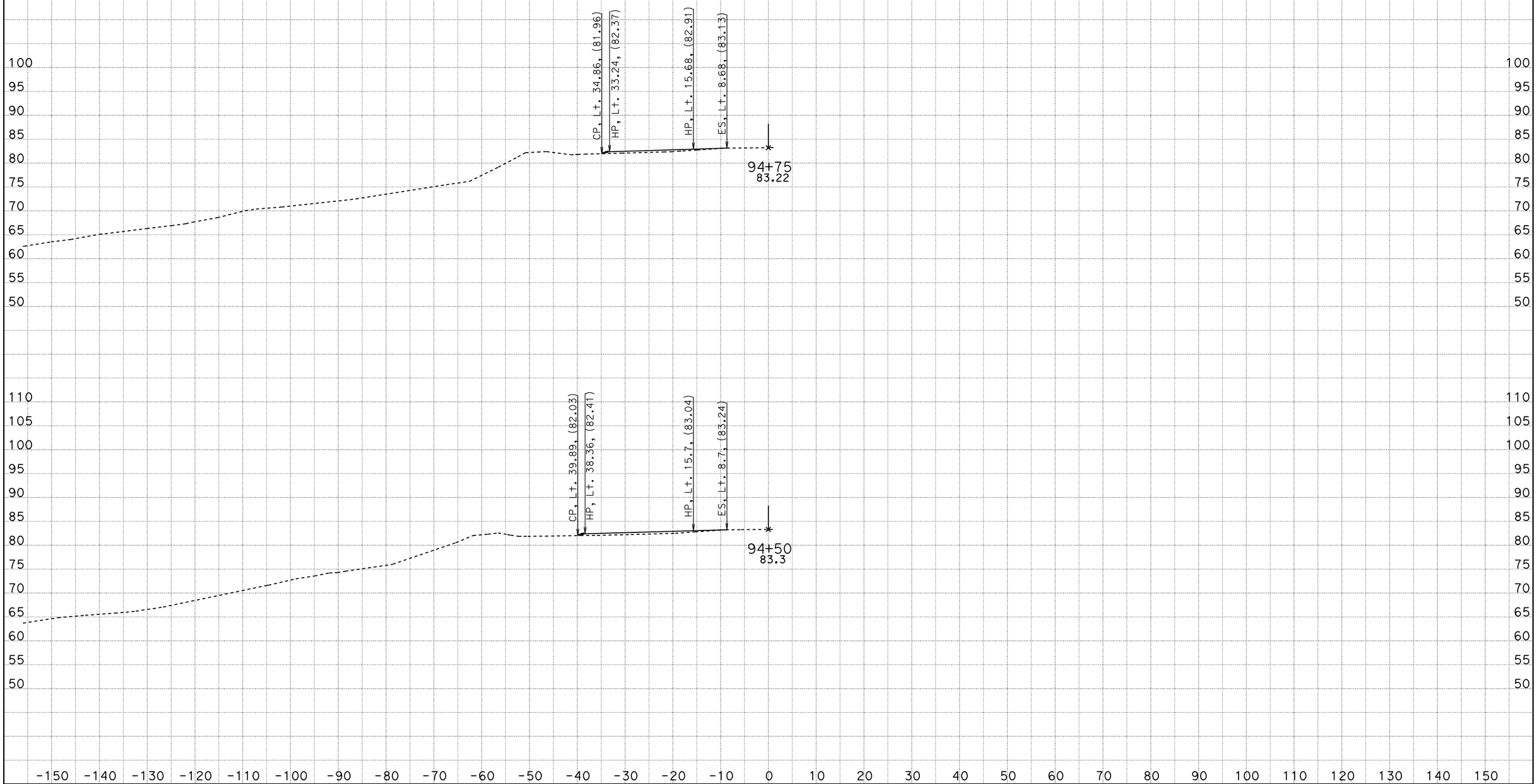

DATE: 4/27/2012

KC Project: 5110122 File: D:\users\5110122\PULLOUTGRADING\new2*.ear

CONTRACT: 05-0N4004

DIST/CO/RTE/PM: 05/SLO/1/R36.7-39.6

SCALE: 1" = 10' Horiz.
1" = 10' Vert.

All Dimensions are US Survey Feet

B2

CROSS SECTIONS

SHEET 16 OF 35

FOR DESIGN STUDY ONLY

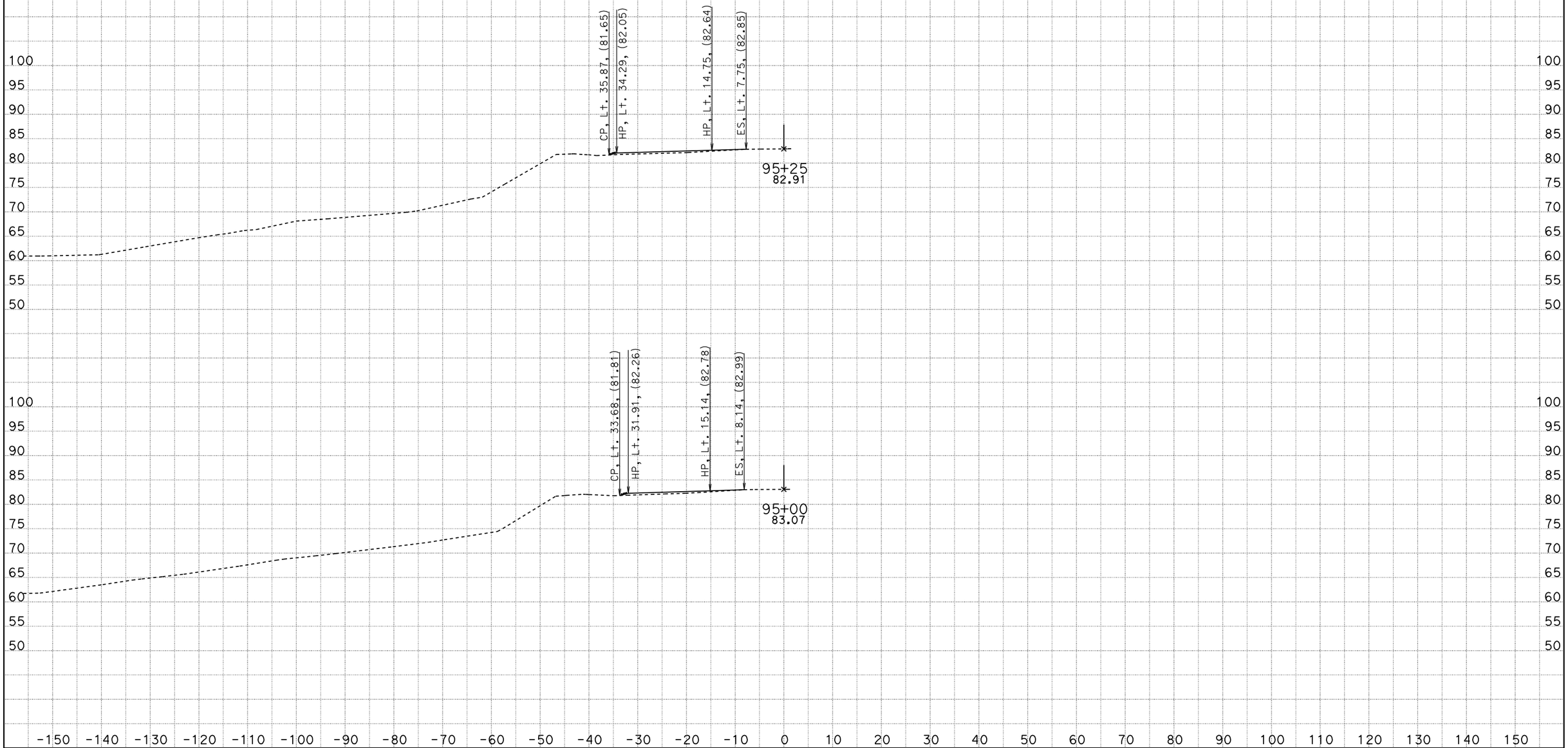

DATE: 4/27/2012

KC Project: 5110122 File: D:\users\5110122\PULLOUTGRADING\new2*.ear

CONTRACT: 05-0N4004

DIST/CO/RTE/PM: 05/SLO/1/R36.7-39.6

SCALE: 1" = 10' Horiz.
1" = 10' Vert.

All Dimensions are US Survey Feet

B2

CROSS SECTIONS

SHEET 17 OF 35

FOR DESIGN STUDY ONLY

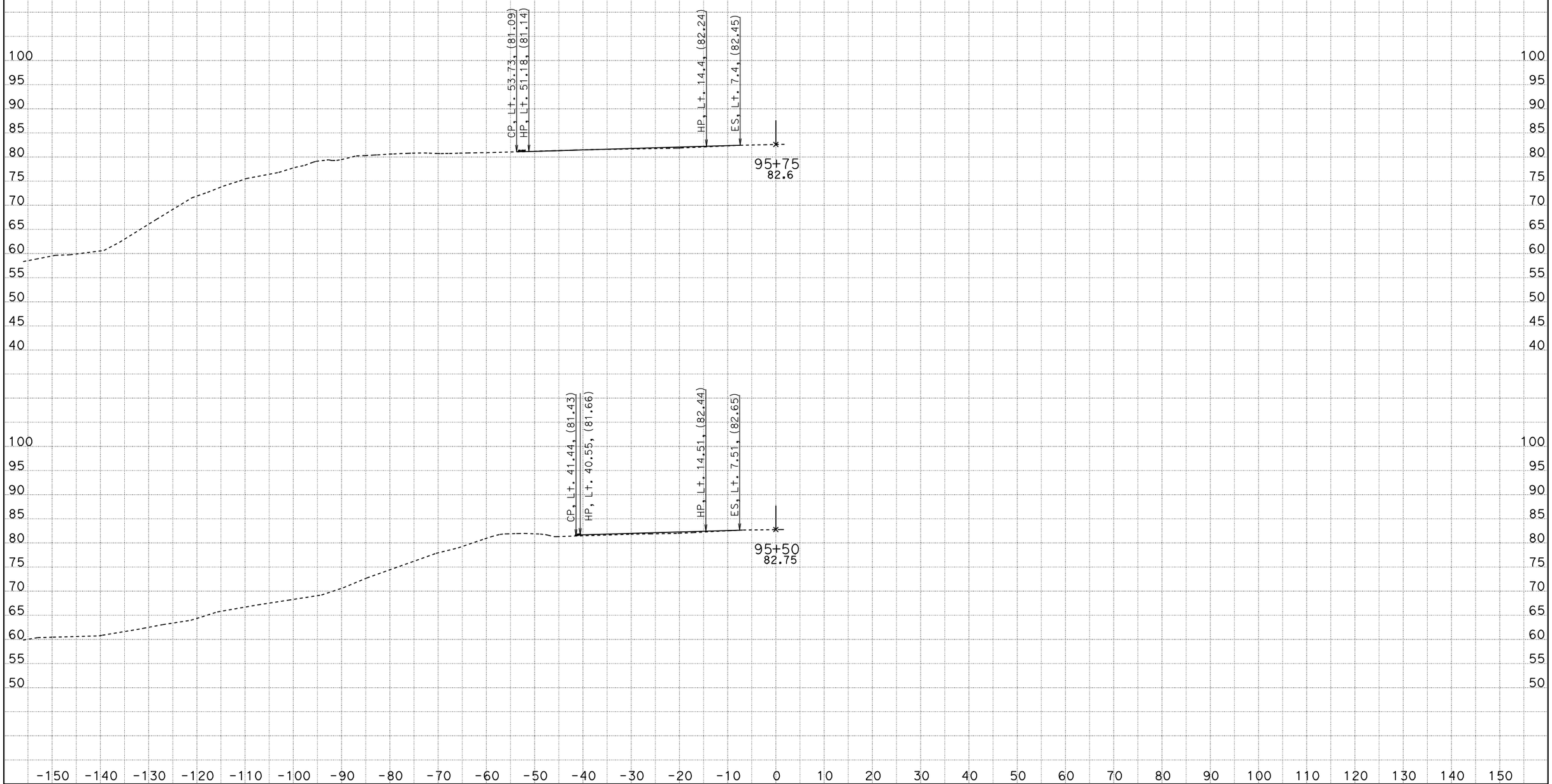

DATE: 4/27/2012

KC Project: 5110122 File: D:\users\5110122\PULLOUTGRADING\new2*.ear

CONTRACT: 05-0N4004

DIST/CO/RTE/PM: 05/SLO/1/R36.7-39.6

SCALE: 1" = 10' Horiz.
1" = 10' Vert.

All Dimensions are US Survey Feet

B2

CROSS SECTIONS

SHEET 18 OF 35

FOR DESIGN STUDY ONLY

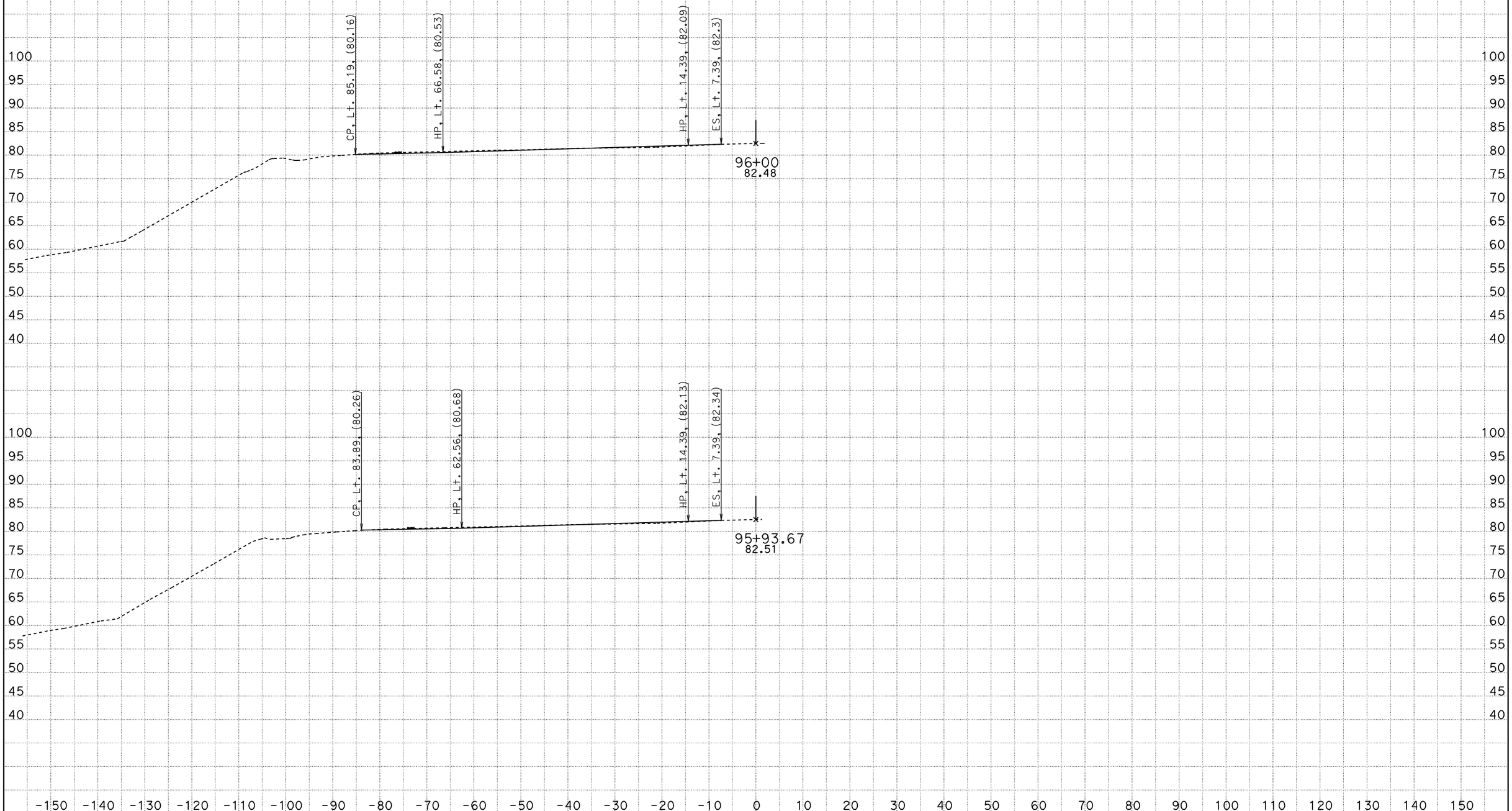

DATE: 4/27/2012

KC Project: 5110122 File: D:\users\5110122\PULLOUTGRADING\new2*.ear

CONTRACT: 05-0N4004

DIST/CO/RTE/PM: 05/SLO/1/R36.7-39.6

SCALE: 1" = 10' Horiz.
1" = 10' Vert.

All Dimensions are US Survey Feet

B2

CROSS SECTIONS

SHEET 19 OF 35

FOR DESIGN STUDY ONLY

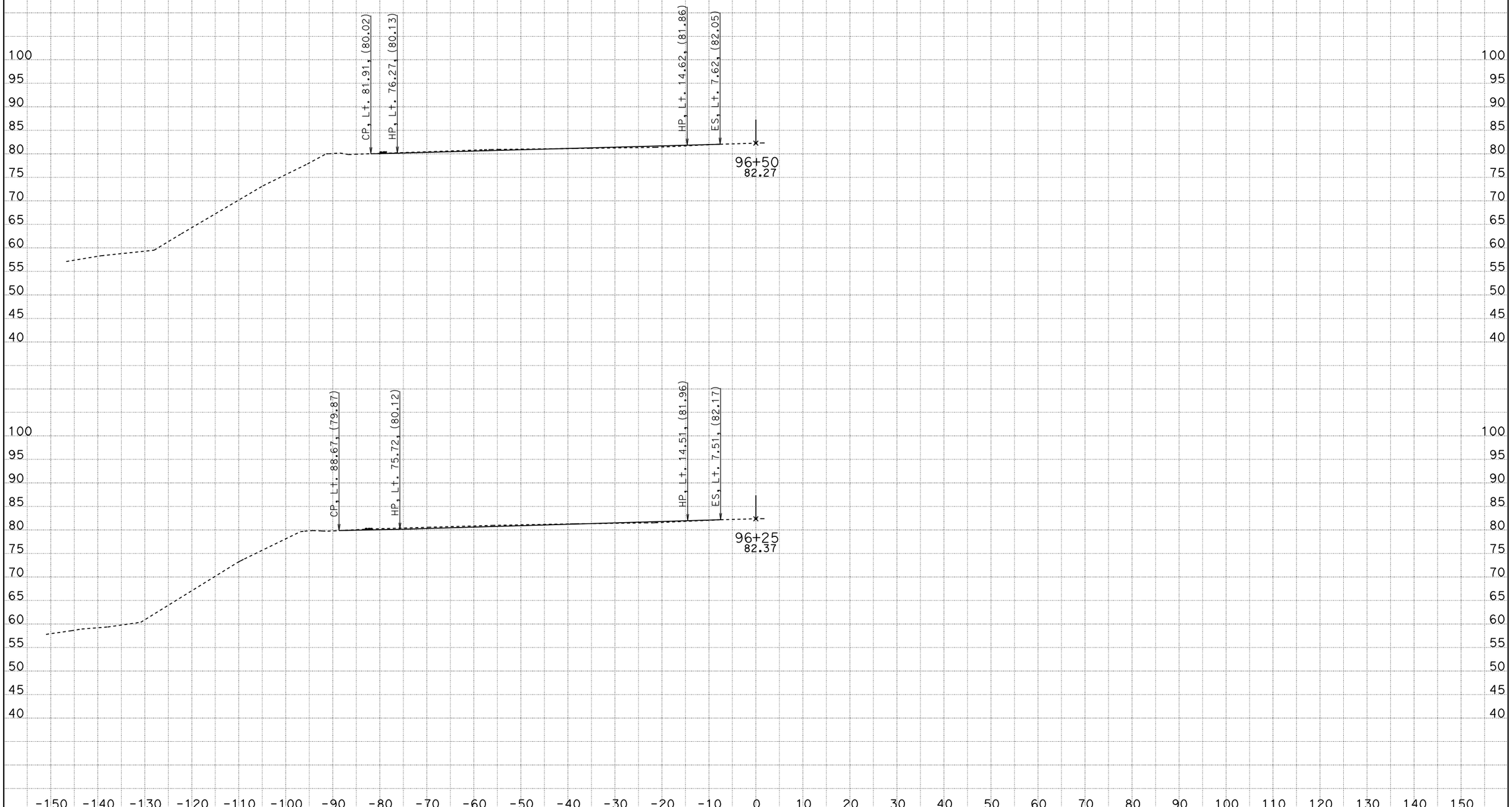

DATE: 4/27/2012

KC Project: 5110122 File: D:\users\5110122\PULLOUTGRADING\new2*.ear

CONTRACT: 05-0N4004

DIST/CO/RTE/PM: 05/SLO/1/R36.7-39.6

SCALE: 1" = 10' Horiz.
1" = 10' Vert.

All Dimensions are US Survey Feet

B2

CROSS SECTIONS

SHEET 20 OF 35

FOR DESIGN STUDY ONLY

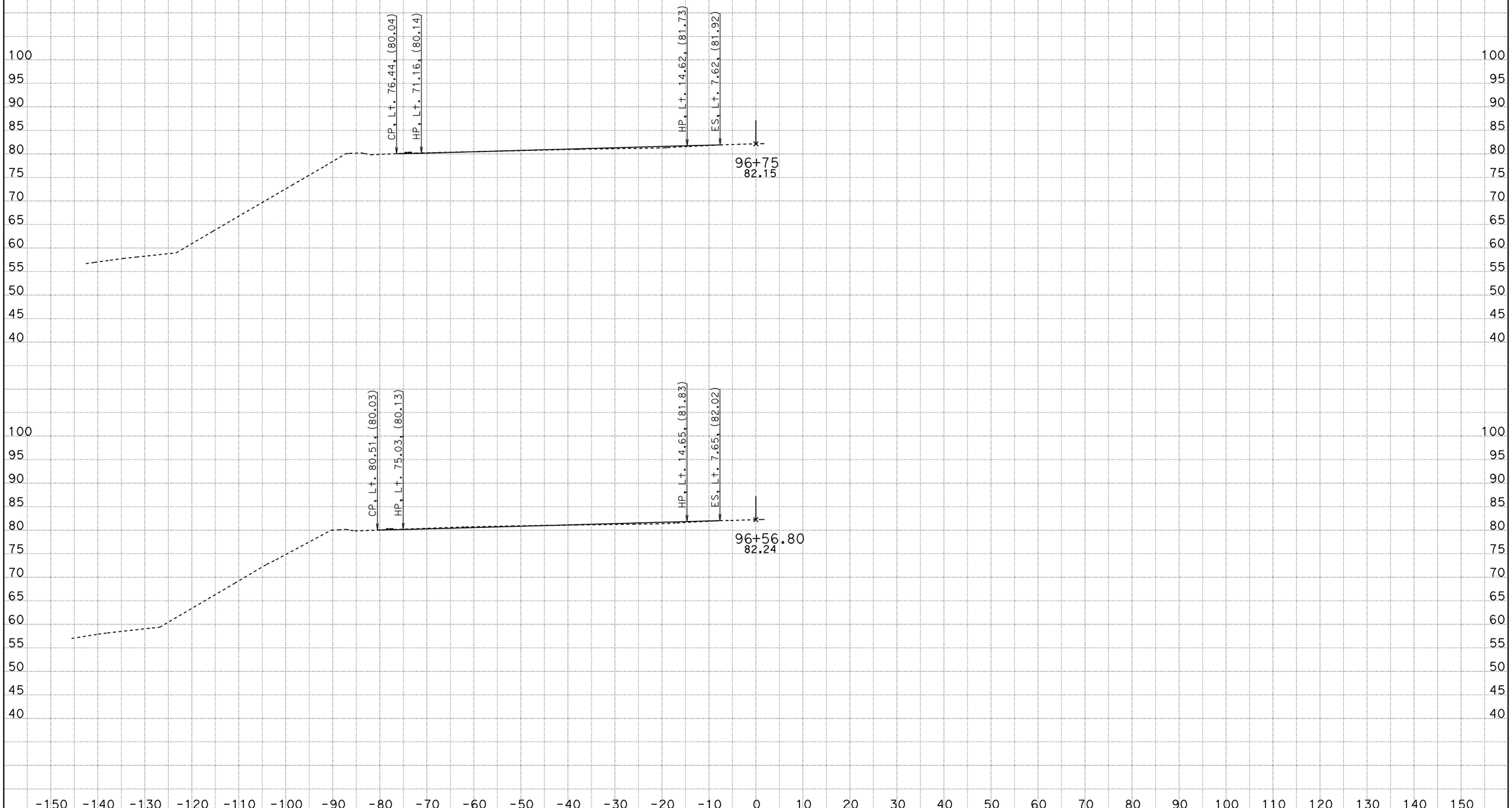

DATE: 4/27/2012

KC Project: 5110122 File: D:\users\5110122\PULLOUTGRADING\new2*.ear

CONTRACT: 05-0N4004

DIST/CO/RTE/PM: 05/SLO/1/R36.7-39.6

SCALE: 1" = 10' Horiz.
1" = 10' Vert.

All Dimensions are US Survey Feet

B2

CROSS SECTIONS

SHEET 21 OF 35

FOR DESIGN STUDY ONLY

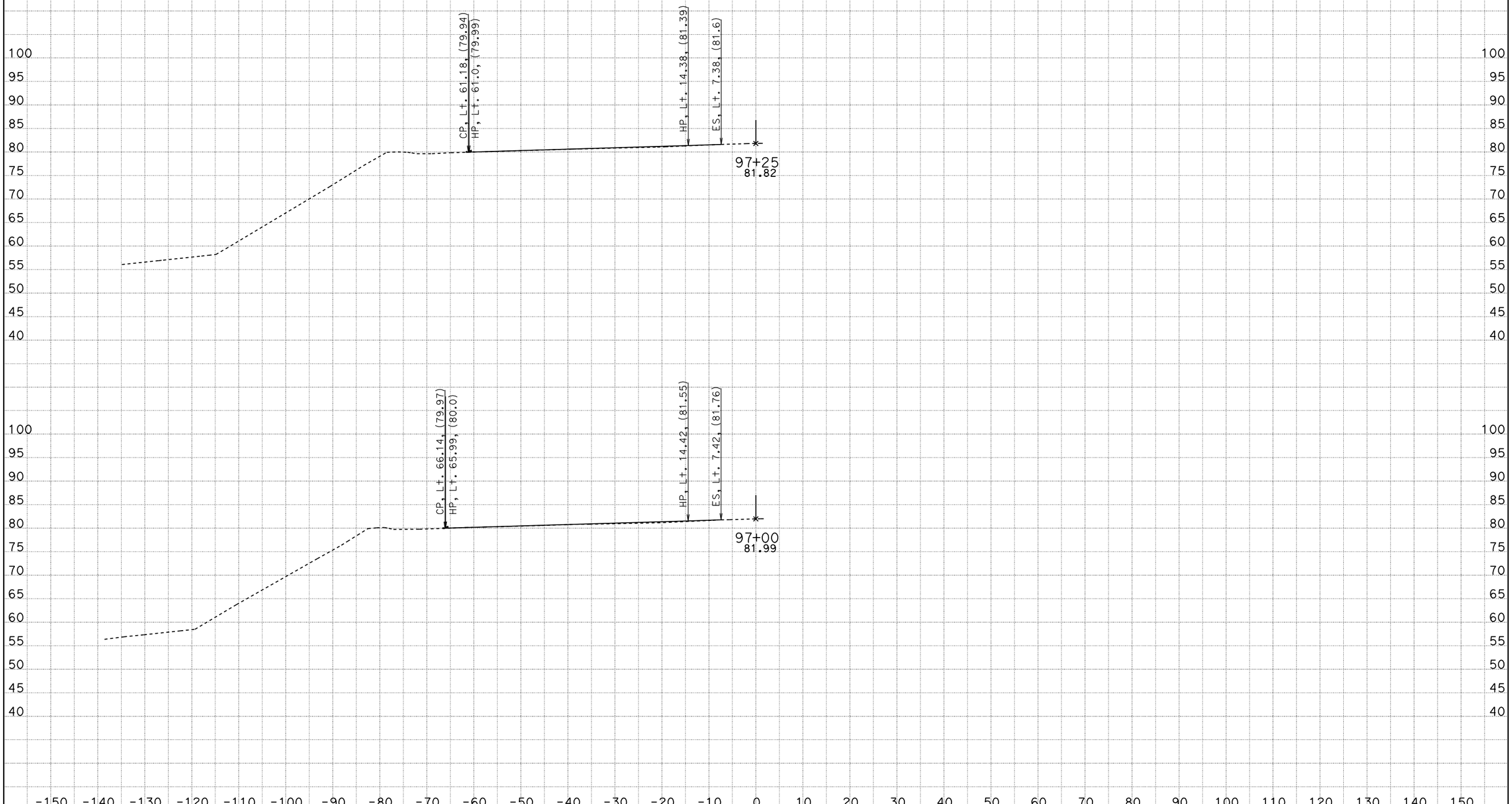

DATE: 4/27/2012

KC Project: 5110122 File: D:\users\5110122\PULLOUTGRADING\new2*.ear

CONTRACT: 05-0N4004

DIST/CO/RTE/PM: 05/SLO/1/R36.7-39.6

SCALE: 1" = 10' Horiz.
1" = 10' Vert.

All Dimensions are US Survey Feet

B2

CROSS SECTIONS

SHEET 22 OF 35

FOR DESIGN STUDY ONLY

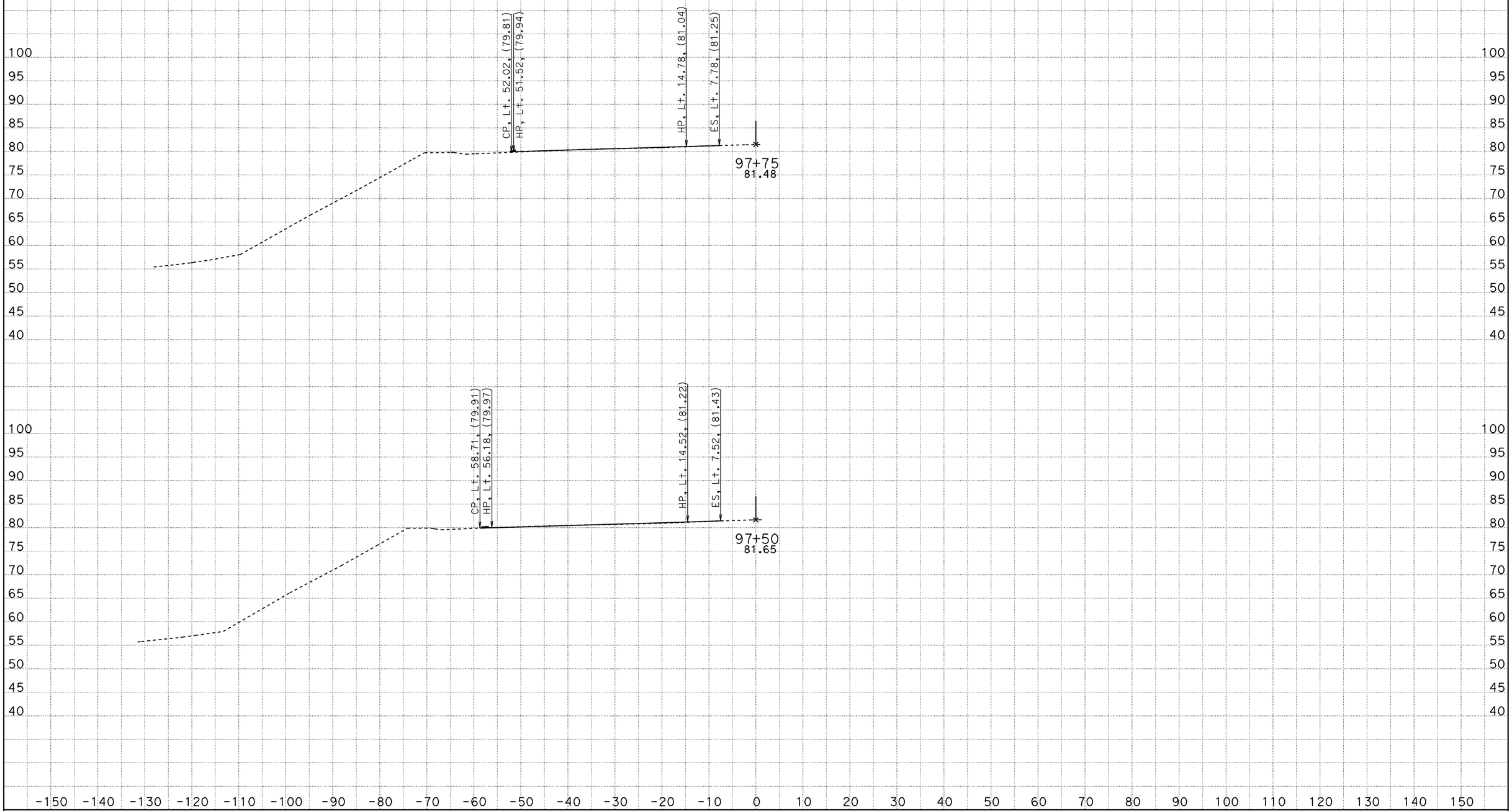

DATE: 4/27/2012

KC Project: 5110122 File: D:\users\5110122\PULLOUTGRADING\new2*.ear

CONTRACT: 05-0N4004

DIST/CO/RTE/PM: 05/SLO/1/R36.7-39.6

SCALE: 1" = 10' Horiz.
1" = 10' Vert.

All Dimensions are US Survey Feet

B2

CROSS SECTIONS

SHEET 23 OF 35

FOR DESIGN STUDY ONLY

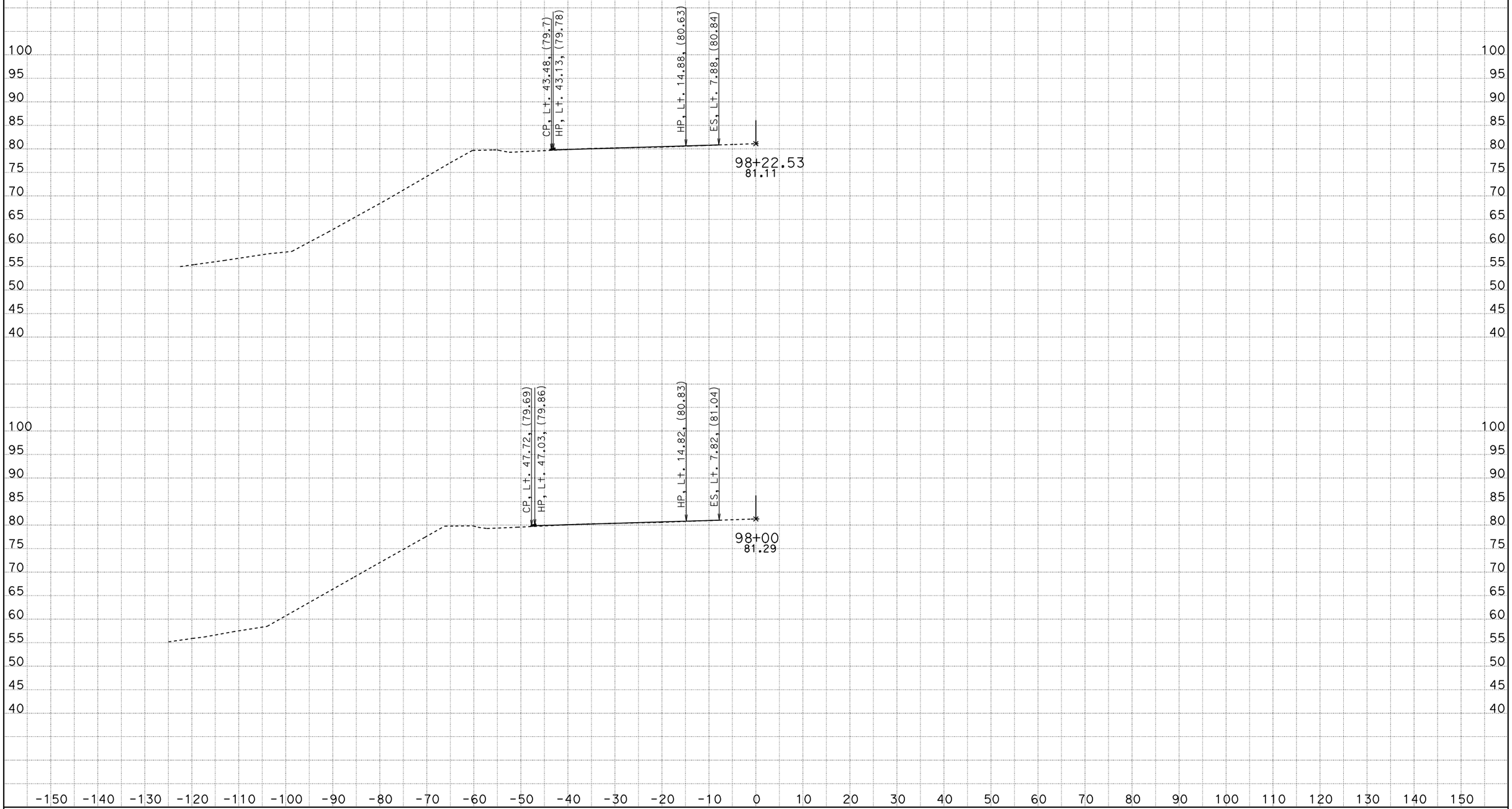

DATE: 4/27/2012

KC Project: 5110122 File: D:\users\5110122\PULLOUTGRADING\new2*.ear

CONTRACT: 05-0N4004

DIST/CO/RTE/PM: 05/SLO/1/R36.7-39.6

SCALE: 1" = 10' Horiz.
1" = 10' Vert.

All Dimensions are US Survey Feet

B2

CROSS SECTIONS

SHEET 24 OF 35

FOR DESIGN STUDY ONLY

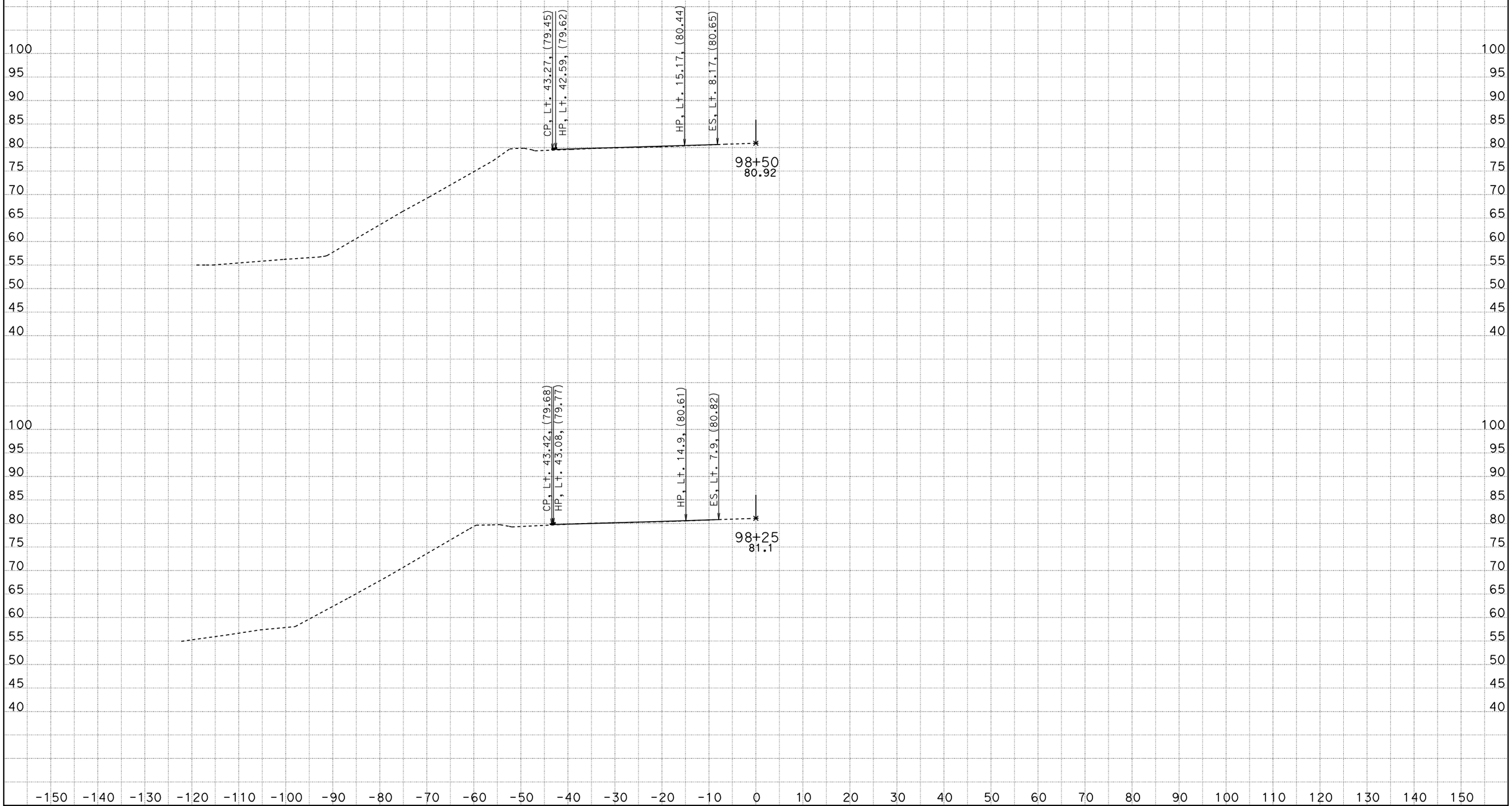

DATE: 4/27/2012

KC Project: 5110122 File: D:\users\5110122\PULLOUTGRADING\new2*.ear

CONTRACT: 05-0N4004

DIST/CO/RTE/PM: 05/SLO/1/R36.7-39.6

SCALE: 1" = 10' Horiz.
1" = 10' Vert.

All Dimensions are US Survey Feet

B2

CROSS SECTIONS

SHEET 25 OF 35

FOR DESIGN STUDY ONLY

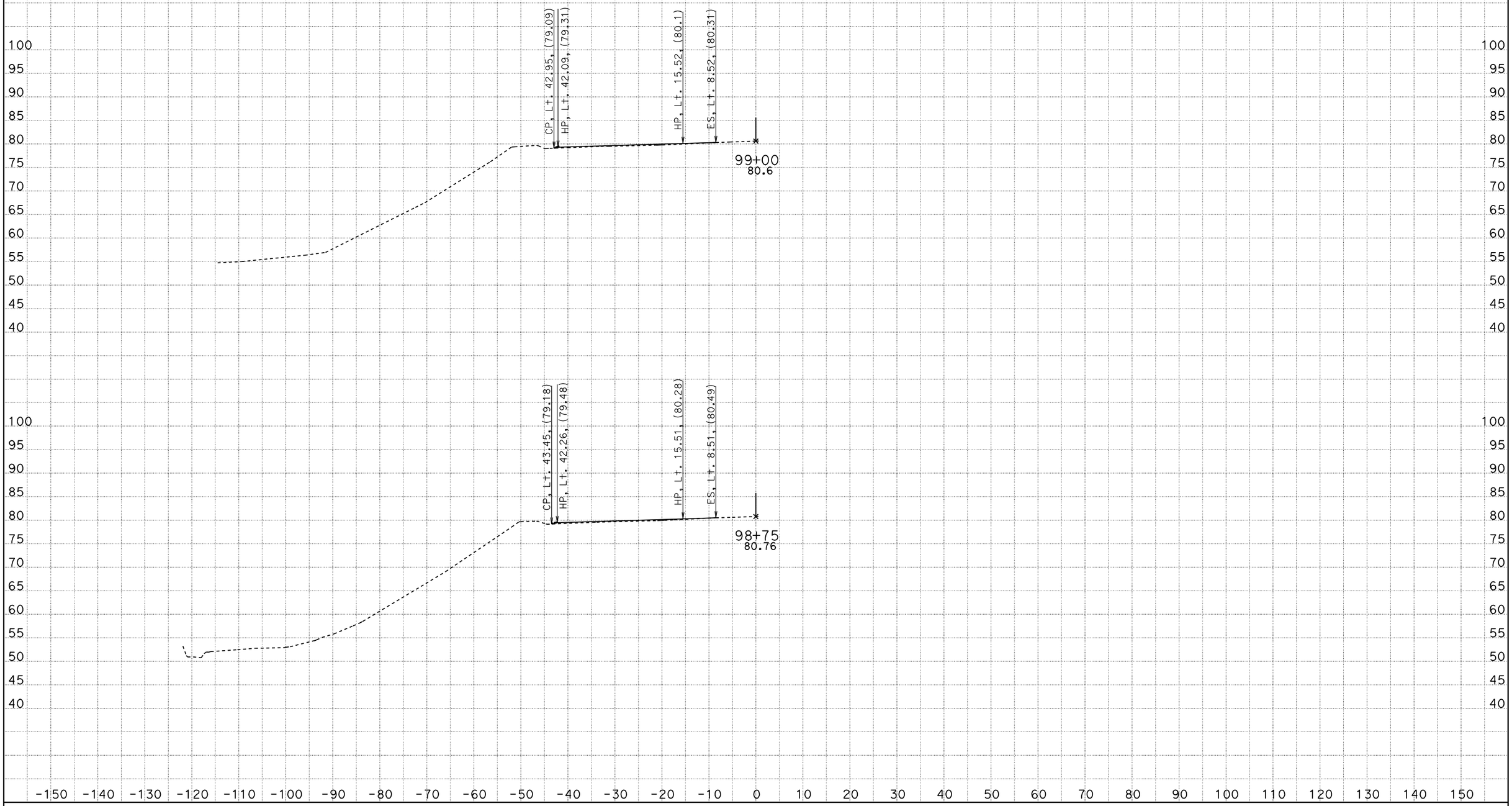

DATE: 4/27/2012

KC Project: 5110122 File: D:\users\5110122\PULLOUTGRADING\new2*.ear

CONTRACT: 05-0N4004

DIST/CO/RTE/PM: 05/SLO/1/R36.7-39.6

SCALE: 1" = 10' Horiz.
1" = 10' Vert.

All Dimensions are US Survey Feet

B2

CROSS SECTIONS

SHEET 26 OF 35

FOR DESIGN STUDY ONLY

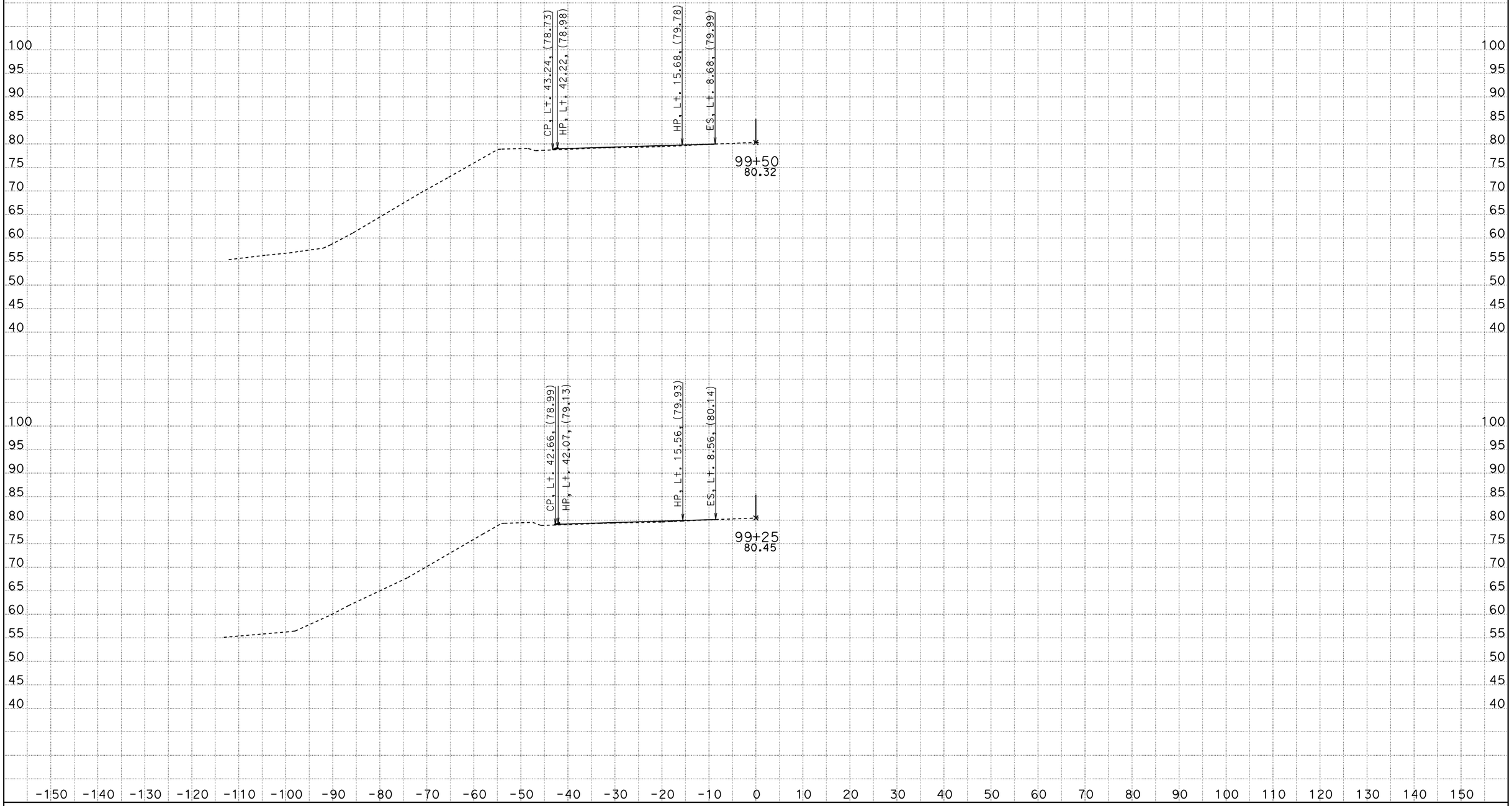

DATE: 4/27/2012

KC Project: 5110122 File: D:\users\5110122\PULLOUTGRADING\new2*.ear

CONTRACT: 05-0N4004

DIST/CO/RTE/PM: 05/SLO/1/R36.7-39.6

SCALE: 1" = 10' Horiz.
1" = 10' Vert.

All Dimensions are US Survey Feet

B2

CROSS SECTIONS

SHEET 27 OF 35

FOR DESIGN STUDY ONLY

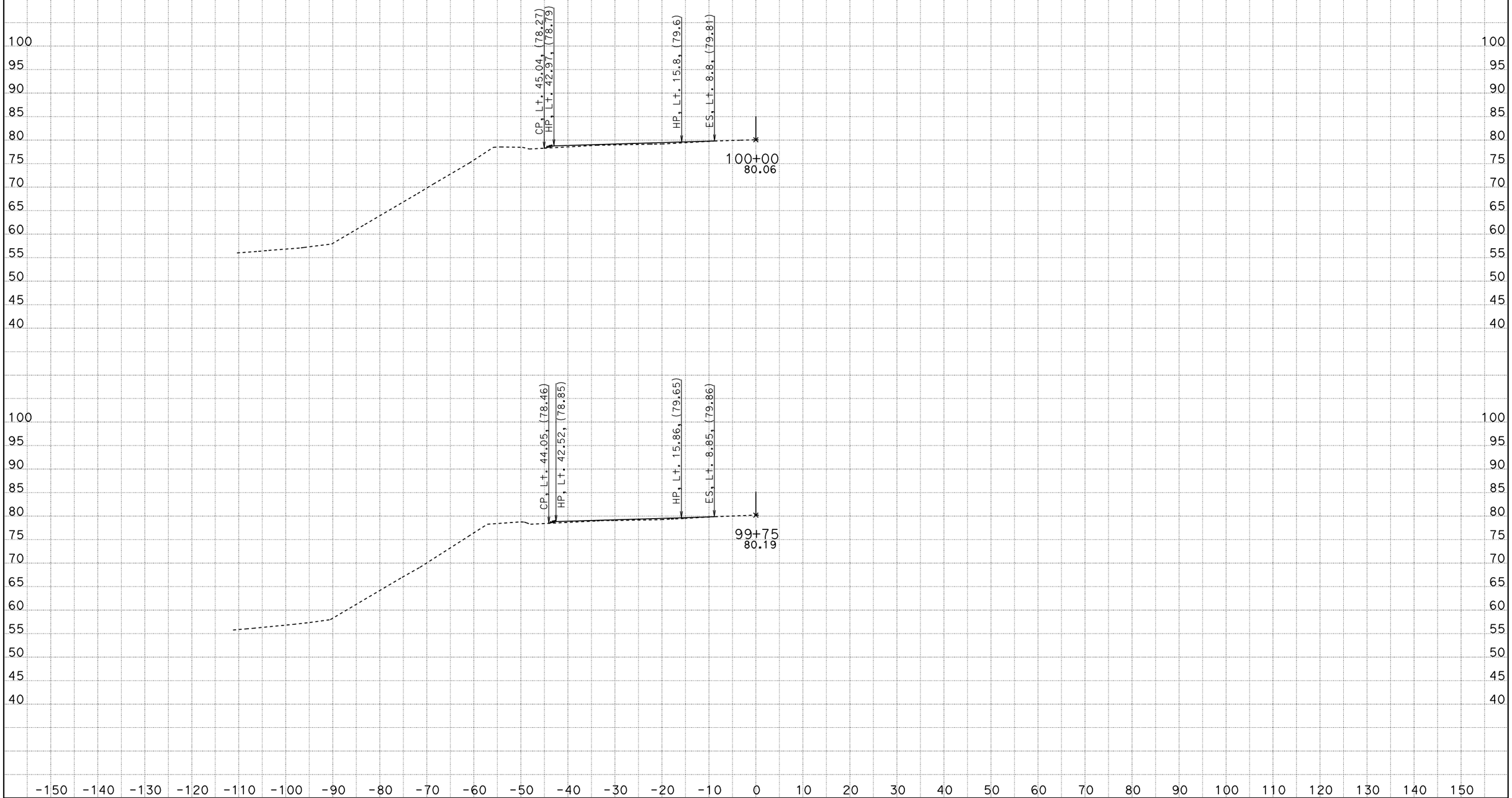

DATE: 4/27/2012

KC Project: 5110122 File: D:\users\5110122\PULLOUTGRADING\new2*.ear

CONTRACT: 05-0N4004

DIST/CO/RTE/PM: 05/SLO/1/R36.7-39.6

SCALE: 1" = 10' Horiz.
1" = 10' Vert.

All Dimensions are US Survey Feet

B2

CROSS SECTIONS

SHEET 28 OF 35

FOR DESIGN STUDY ONLY

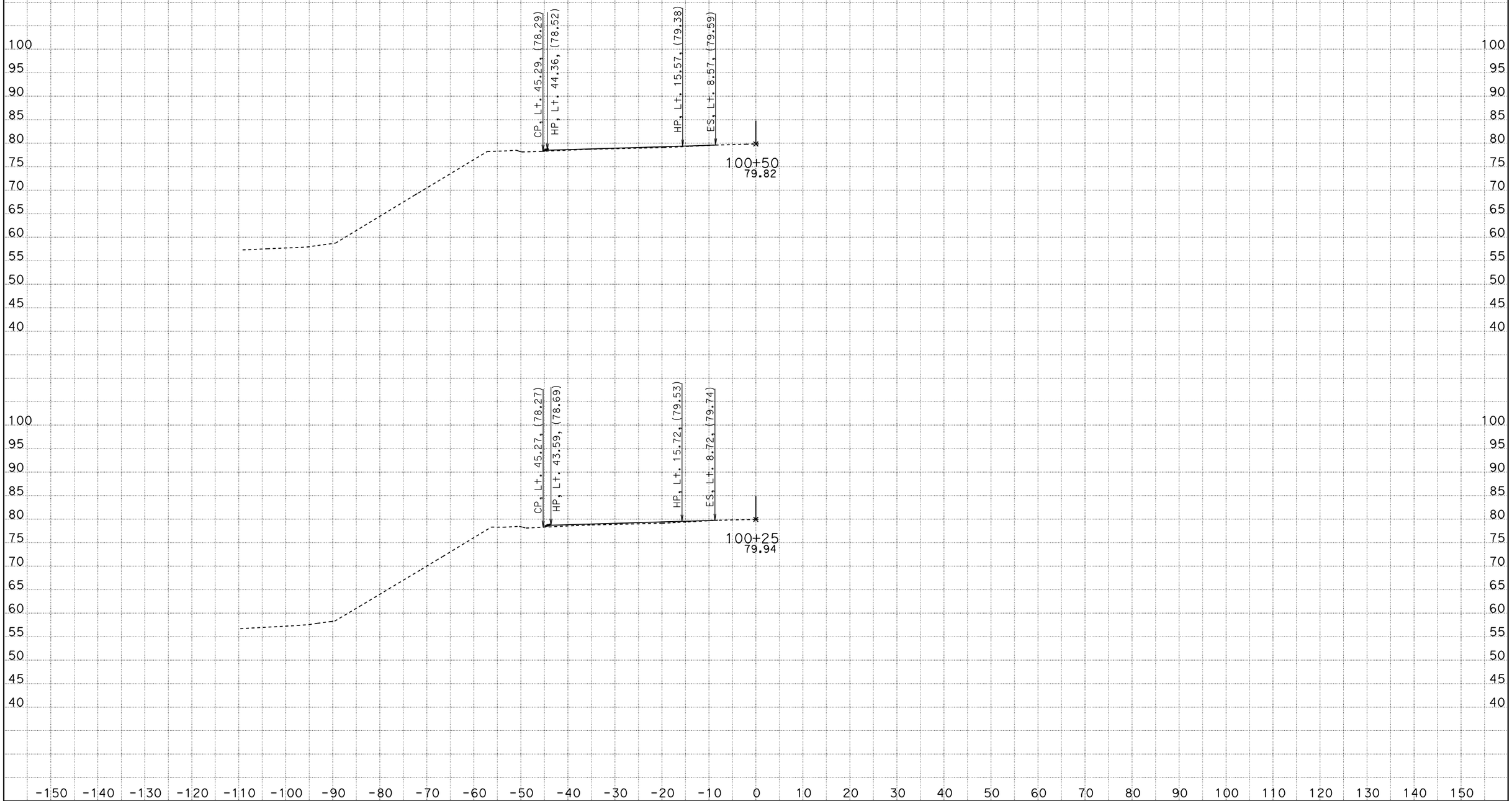

DATE: 4/27/2012

KC Project: 5110122 File: D:\users\5110122\PULLOUTGRADING\new2*.ear

CONTRACT: 05-0N4004

DIST/CO/RTE/PM: 05/SLO/1/R36.7-39.6

SCALE: 1" = 10' Horiz.
1" = 10' Vert.

All Dimensions are US Survey Feet

B2

CROSS SECTIONS

SHEET 29 OF 35

FOR DESIGN STUDY ONLY

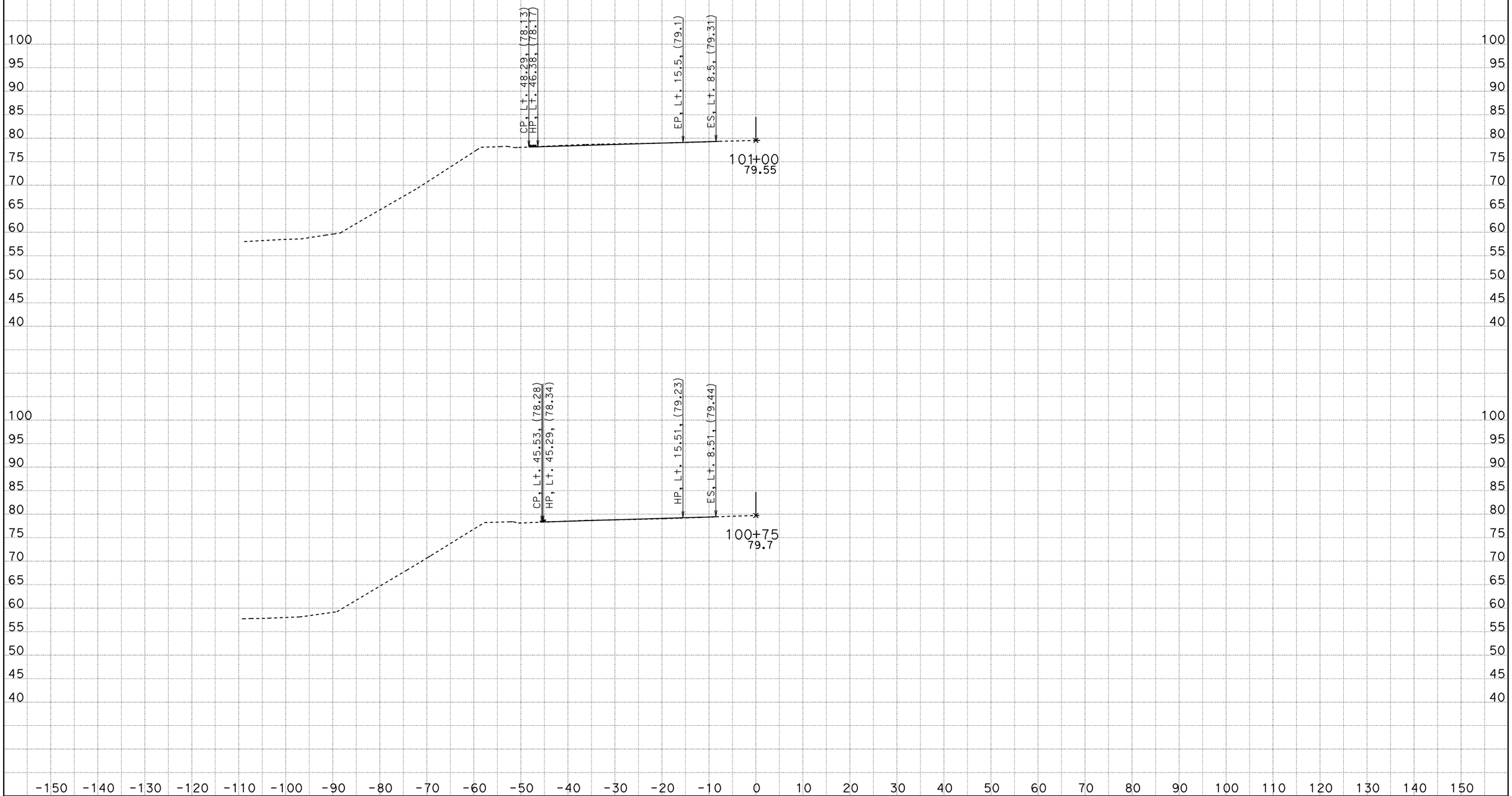

CONTRACT: 05-0N4004
DIST/CO/RTE/PM: 05/SLO/1/R36.7-39.6

DATE: 4/27/2012
KC Project: 5110122 File: D:\users\5110122\PULLOUTGRADING\new2*.ear

SCALE: 1" = 10' Horiz.
1" = 10' Vert.

All Dimensions are US Survey Feet

B2
CROSS SECTIONS
SHEET 30 OF 35

FOR DESIGN STUDY ONLY

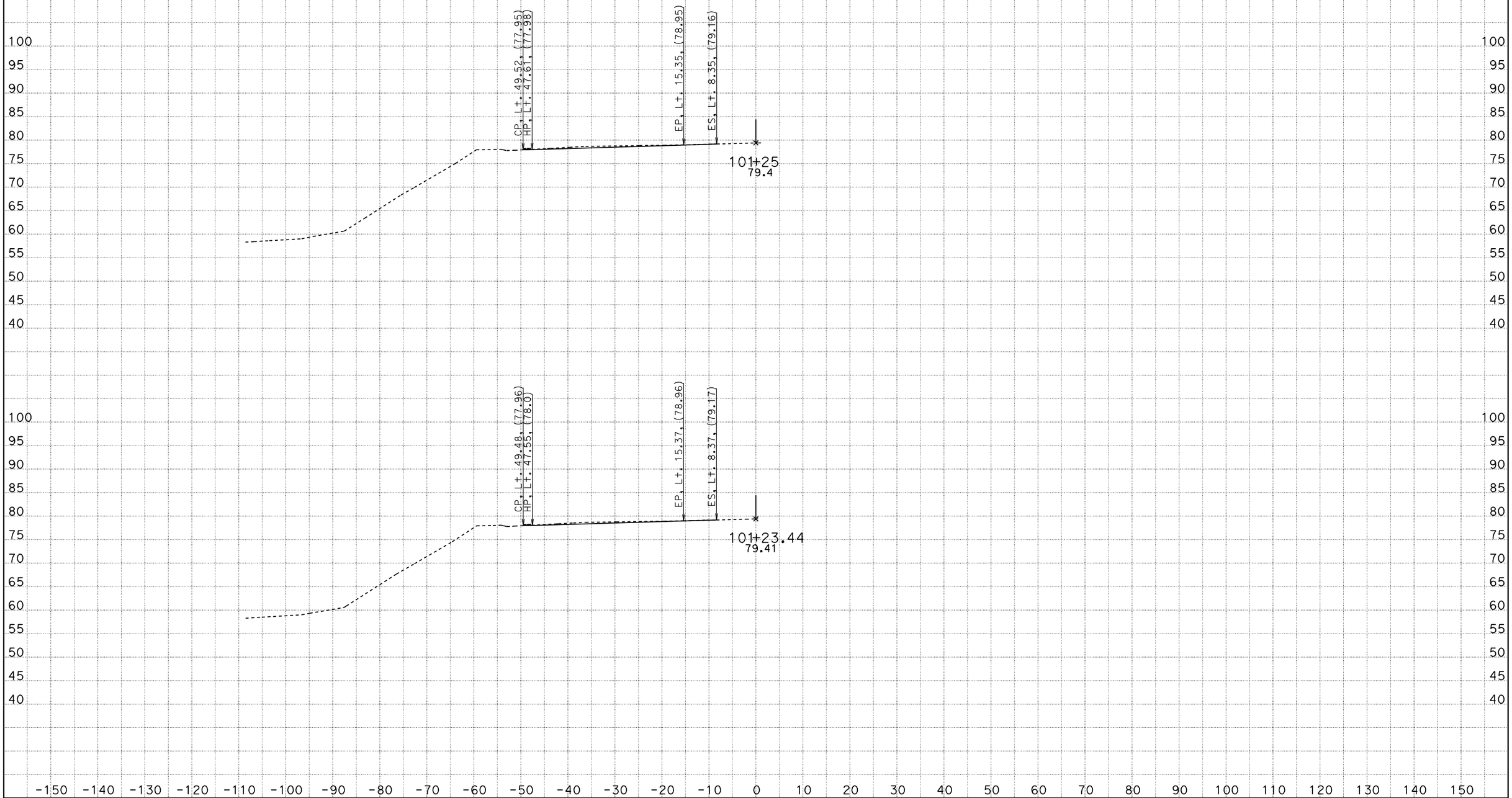

DATE: 4/27/2012

KC Project: 5110122 File: D:\users\5110122\PULLOUTGRADING\new2*.ear

CONTRACT: 05-0N4004

DIST/CO/RTE/PM: 05/SLO/1/R36.7-39.6

SCALE: 1" = 10' Horiz.
1" = 10' Vert.

All Dimensions are US Survey Feet

B2

CROSS SECTIONS

SHEET 31 OF 35

FOR DESIGN STUDY ONLY

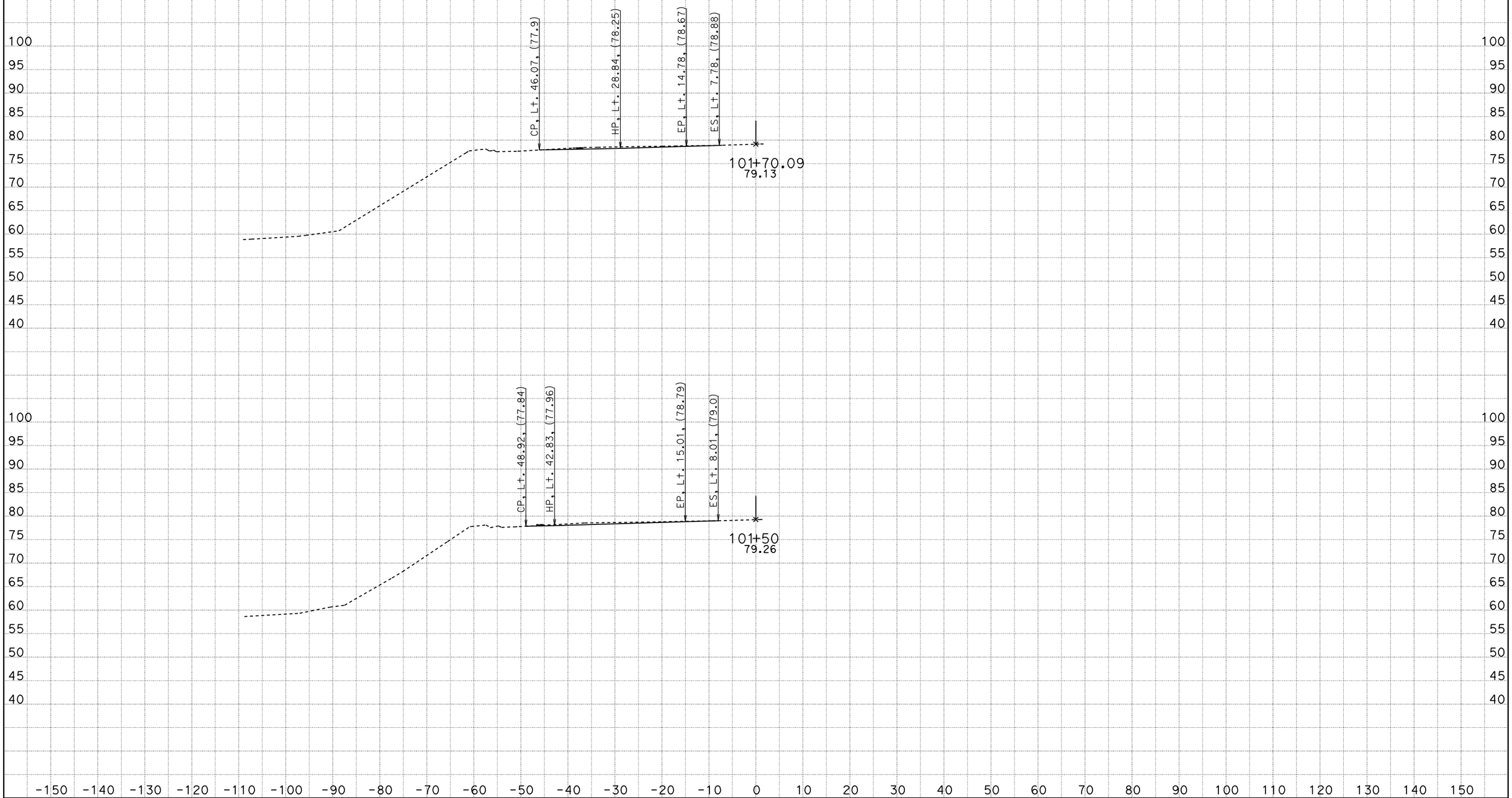

DATE: 4/27/2012

KC Project: 5110122 File: D:\users\5110122\PULLOUTGRADING\new2*.ear

CONTRACT: 05-0N4004

DIST/CO/RTE/PM: 05/SLO/1/R36.7-39.6

SCALE: 1" = 10' Horiz.
1" = 10' Vert.

All Dimensions are US Survey Feet

B2

CROSS SECTIONS

SHEET 32 OF 35

FOR DESIGN STUDY ONLY

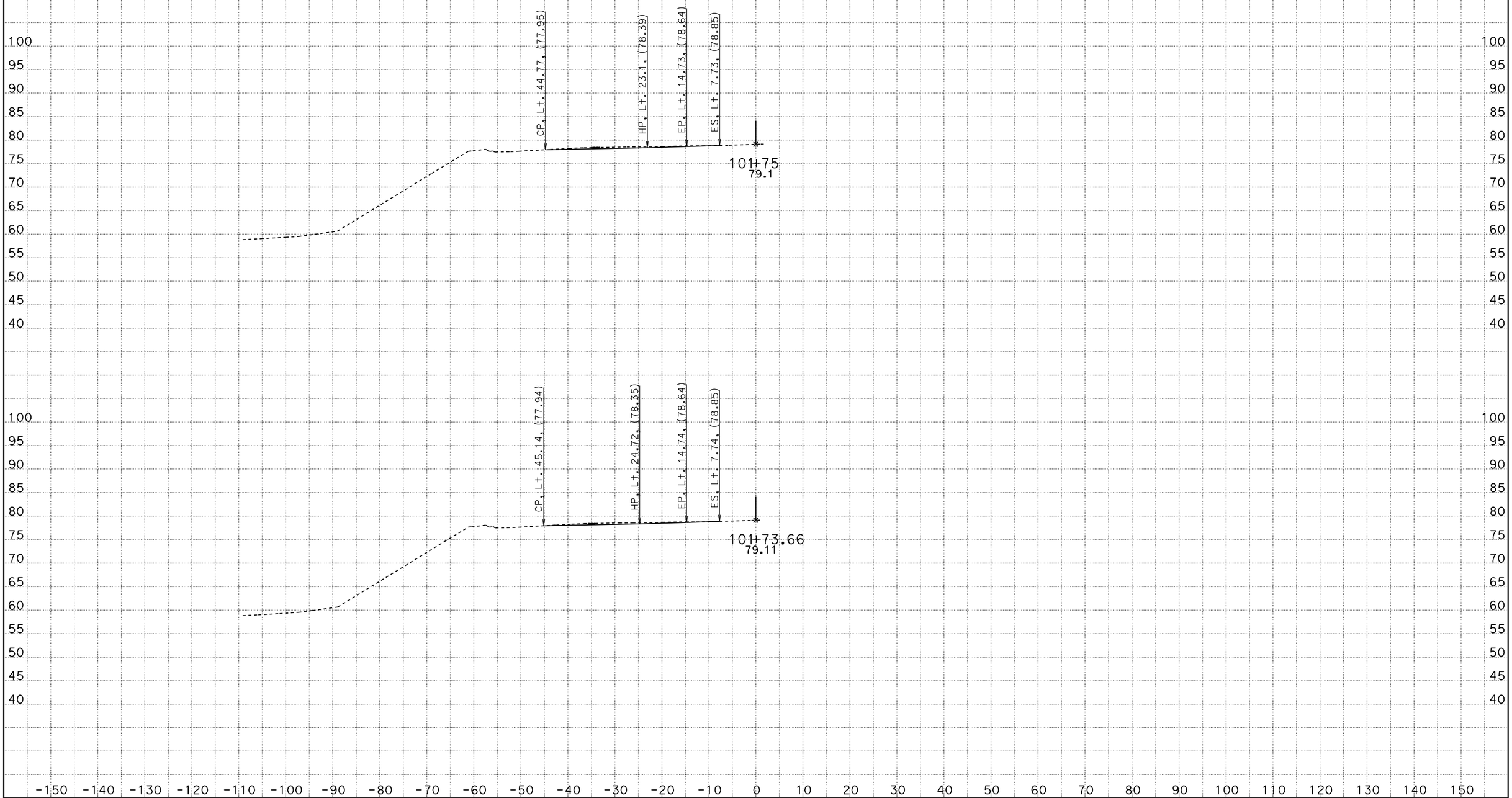

DATE: 4/27/2012

KC Project: 5110122 File: D:\users\5110122\PULLOUTGRADING\new2*.ear

CONTRACT: 05-0N4004

DIST/CO/RTE/PM: 05/SLO/1/R36.7-39.6

SCALE: 1" = 10' Horiz.
1" = 10' Vert.

All Dimensions are US Survey Feet

B2

CROSS SECTIONS

SHEET 33 OF 35

FOR DESIGN STUDY ONLY

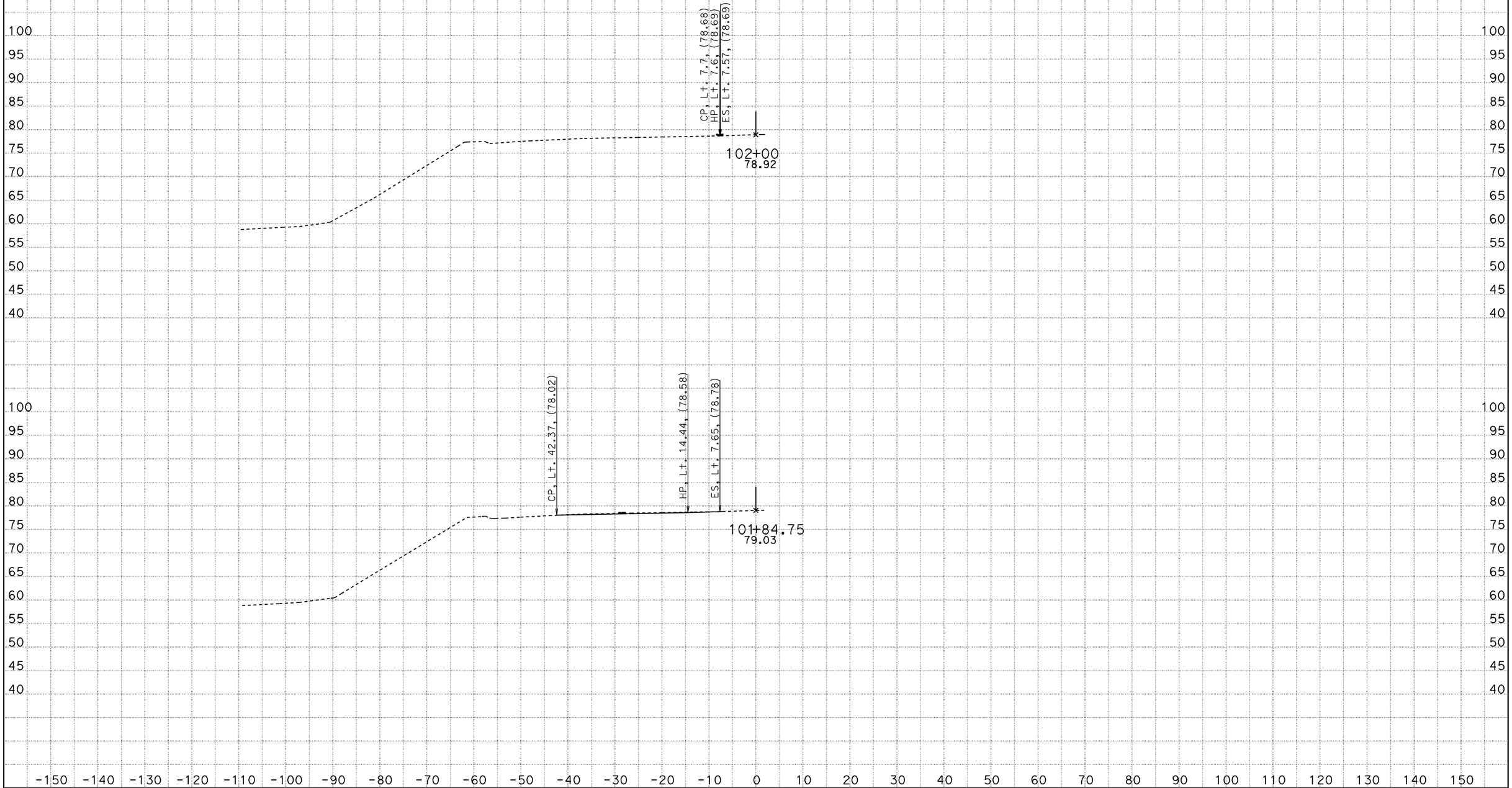

DATE: 4/27/2012

KC Project: 5110122 File: D:\users\5110122\PULLOUTGRADING\new2*.ear

CONTRACT: 05-0N4004

DIST/CO/RTE/PM: 05/SLO/1/R36.7-39.6

SCALE: 1" = 10' Horiz.
1" = 10' Vert.

All Dimensions are US Survey Feet

B2

CROSS SECTIONS

SHEET 34 OF 35

FOR DESIGN STUDY ONLY

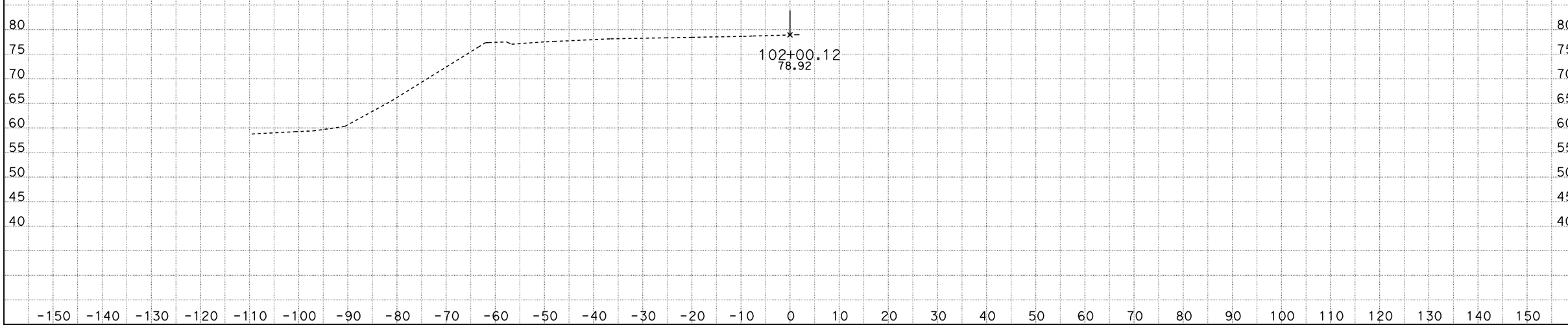

DATE: 4/27/2012

KC Project: 5110122 File: D:\users\5110122\PULLOUTGRADING\new2*.ear

CONTRACT: 05-0N4004

DIST/CO/RTE/PM: 05/SLO/1/R36.7-39.6

SCALE: 1" = 10' Horiz.
1" = 10' Vert.

All Dimensions are US Survey Feet

B2

CROSS SECTIONS

SHEET 35 OF 35