FOR EARTHWORK DEVELOPMENT ONLY

All Dimensions are US Survey Feet

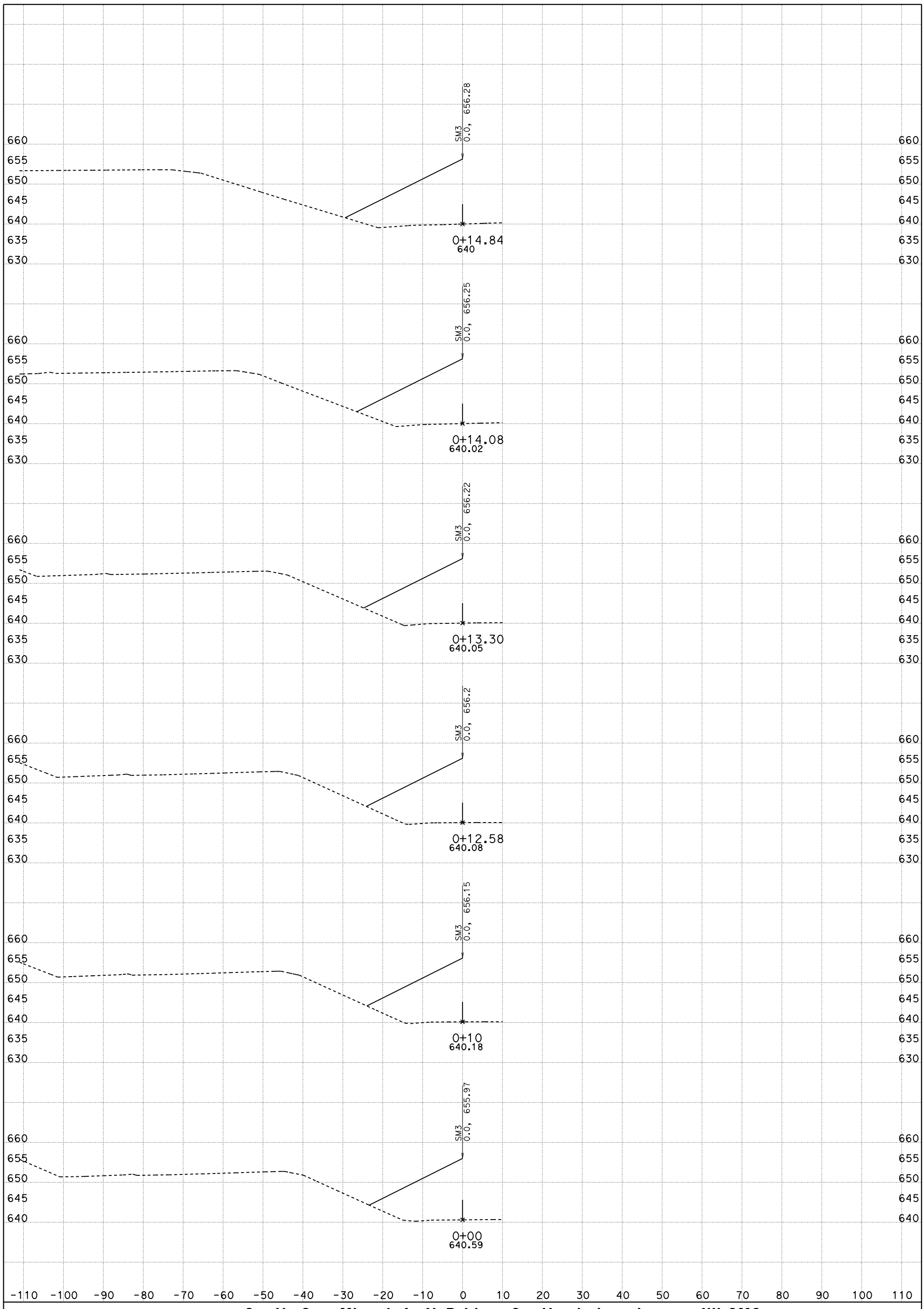

CONTRACT: 05-0G0404

DIST/CO/RTE/PM: 05/SLO/Mon

DATE: 5/18/2016

South San Miguel, Left Bridge, South abutment nose fill SM3

"A1" LINE

KC Project: 5130078

File: D:\PROJECTSeSep\5130078\Peter_SSM\Structure 2016_New Br\sm3_des.ear

SCALE: 1" = 10' Horiz.
1" = 10' Vert.

SHEET 1 OF 4

FOR EARTHWORK DEVELOPMENT ONLY

All Dimensions are US Survey Feet

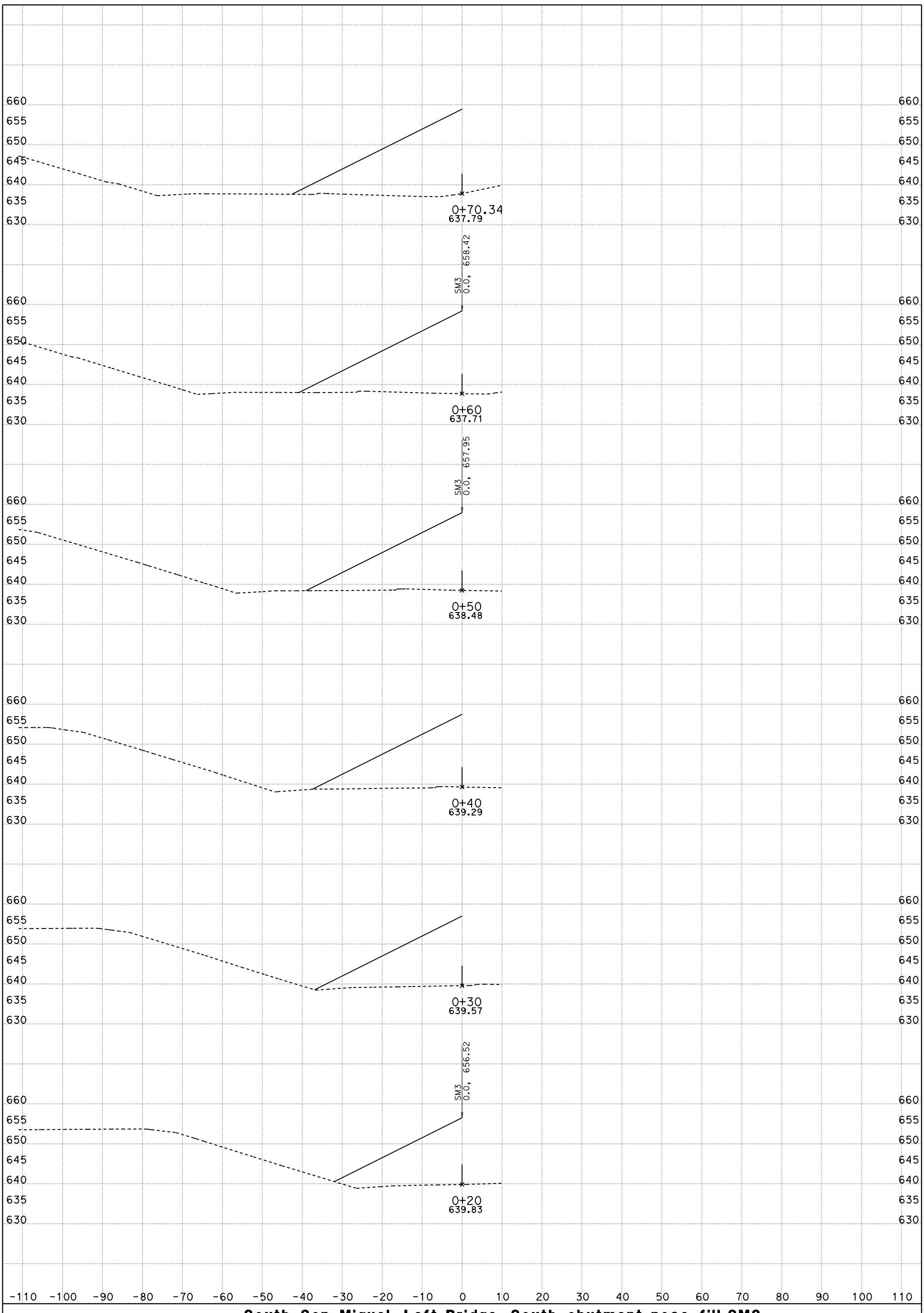

CONTRACT: 05-0G0404

DIST/CO/RTE/PM: 05/SLO/Mon

DATE: 5/18/2016

South San Miguel, Left Bridge, South abutment nose fill SM3

"A1" LINE

KC Project: 5130078

File: D:\PROJECTSeSep\5130078\Peter_SSM\Structure 2016_New Br\sm3_des.ear

SCALE: 1" = 10' Horiz.
1" = 10' Vert.

SHEET 2 OF 4

FOR EARTHWORK DEVELOPMENT ONLY

All Dimensions are US Survey Feet

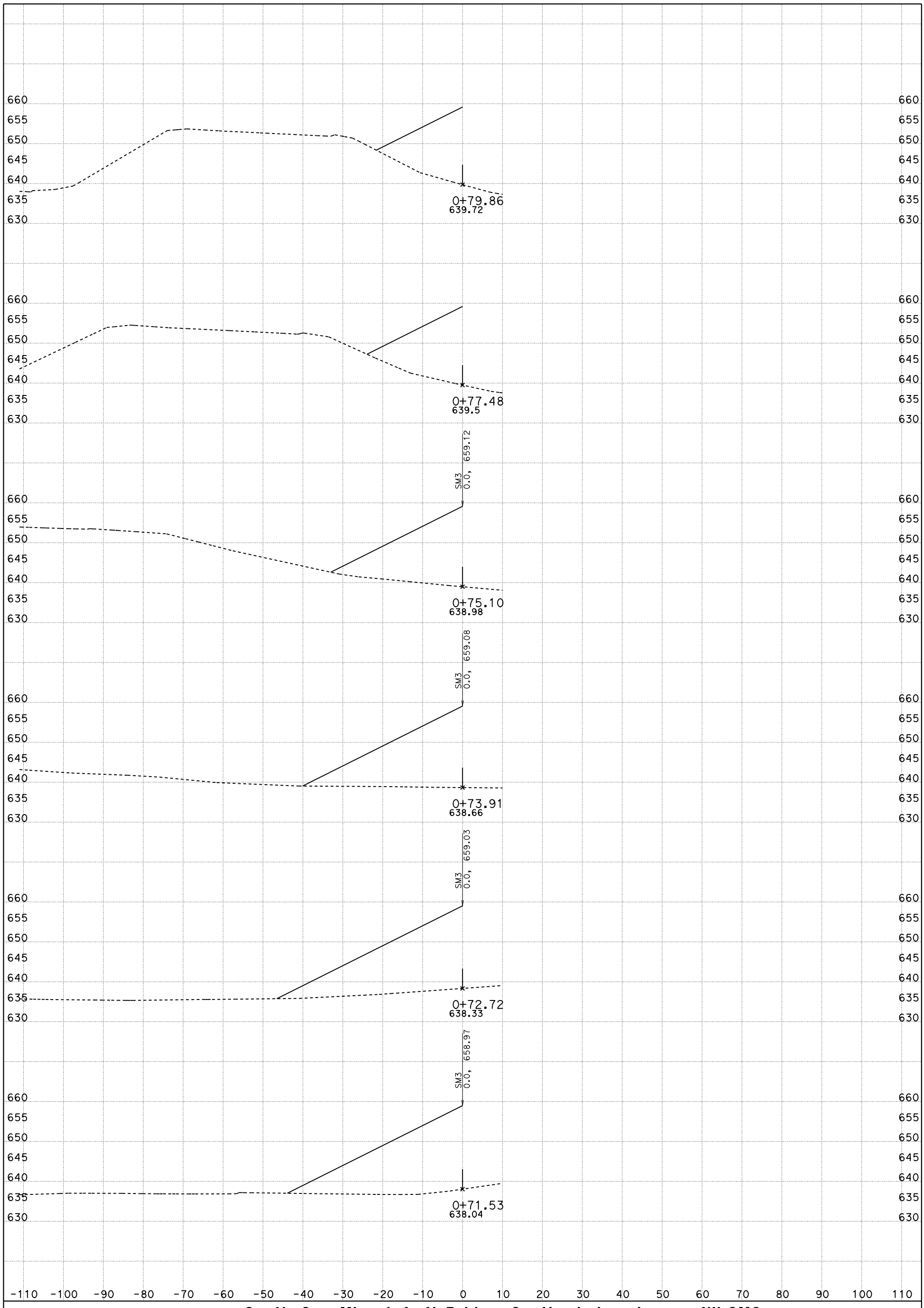

CONTRACT: 05-0G0404

DIST/CO/RTE/PM: 05/SLO/Mon

DATE: 5/18/2016

South San Miguel, Left Bridge, South abutment nose fill SM3

"A1" LINE

KC Project: 5130078

File: D:\PROJECTSeSep\5130078\Peter_SSM\Structure 2016_New Br\sm3_des.ear

SCALE: 1" = 10' Horiz.
1" = 10' Vert.

SHEET 3 OF 4

FOR EARTHWORK DEVELOPMENT ONLY

All Dimensions are US Survey Feet

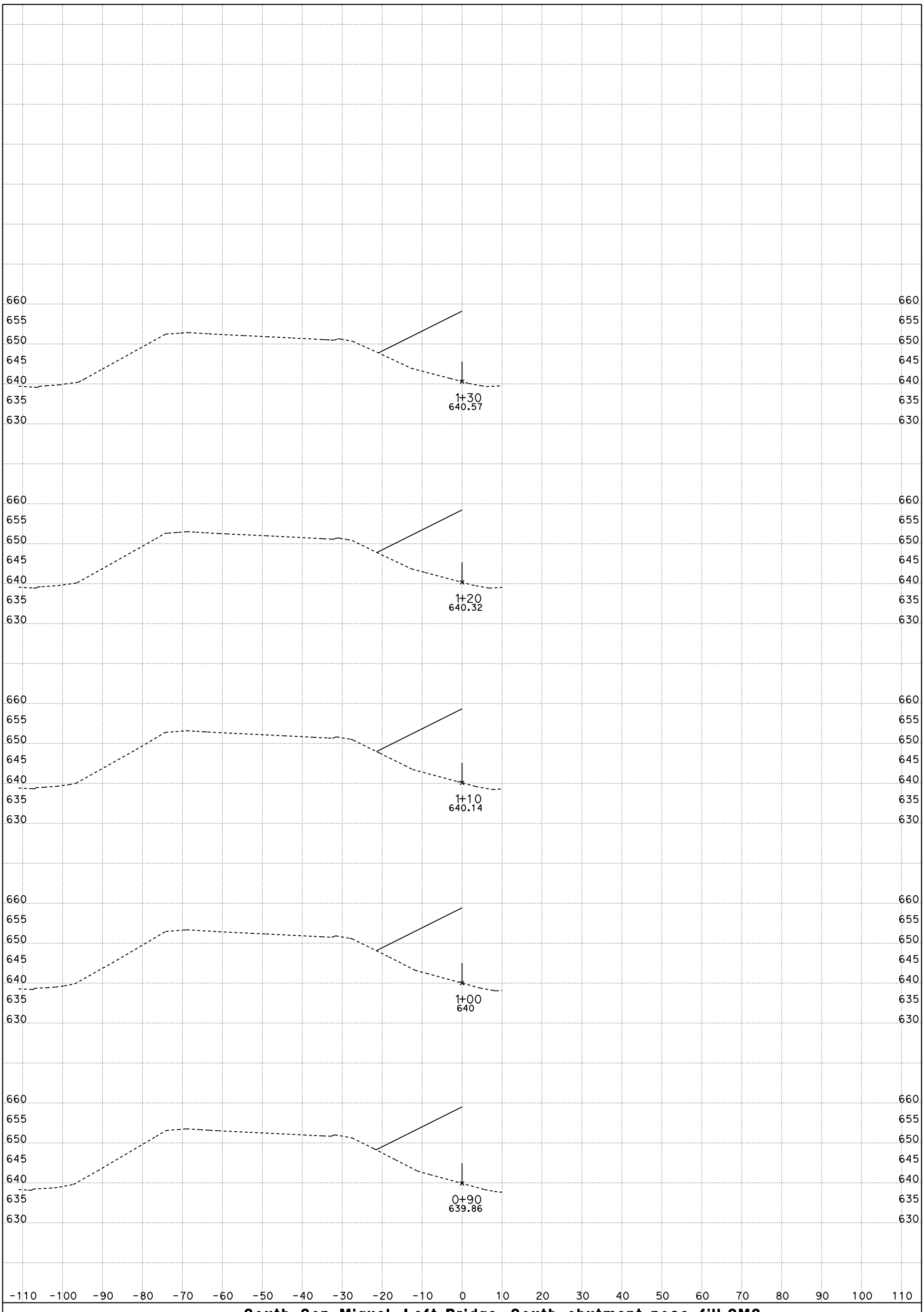

CONTRACT: 05-0G0404

DIST/CO/RTE/PM: 05/SLO/Mon

DATE: 5/18/2016

South San Miguel, Left Bridge, South abutment nose fill SM3

"A1" LINE

KC Project: 5130078

File: D:\PROJECTSeSep\5130078\Peter_SSM\Structure 2016_New Br\sm3_des.ear

SCALE: 1" = 10' Horiz.
1" = 10' Vert.

SHEET 4 OF 4