FOR EARTHWORK DEVELOPMENT ONLY

All Dimensions are US Survey Feet

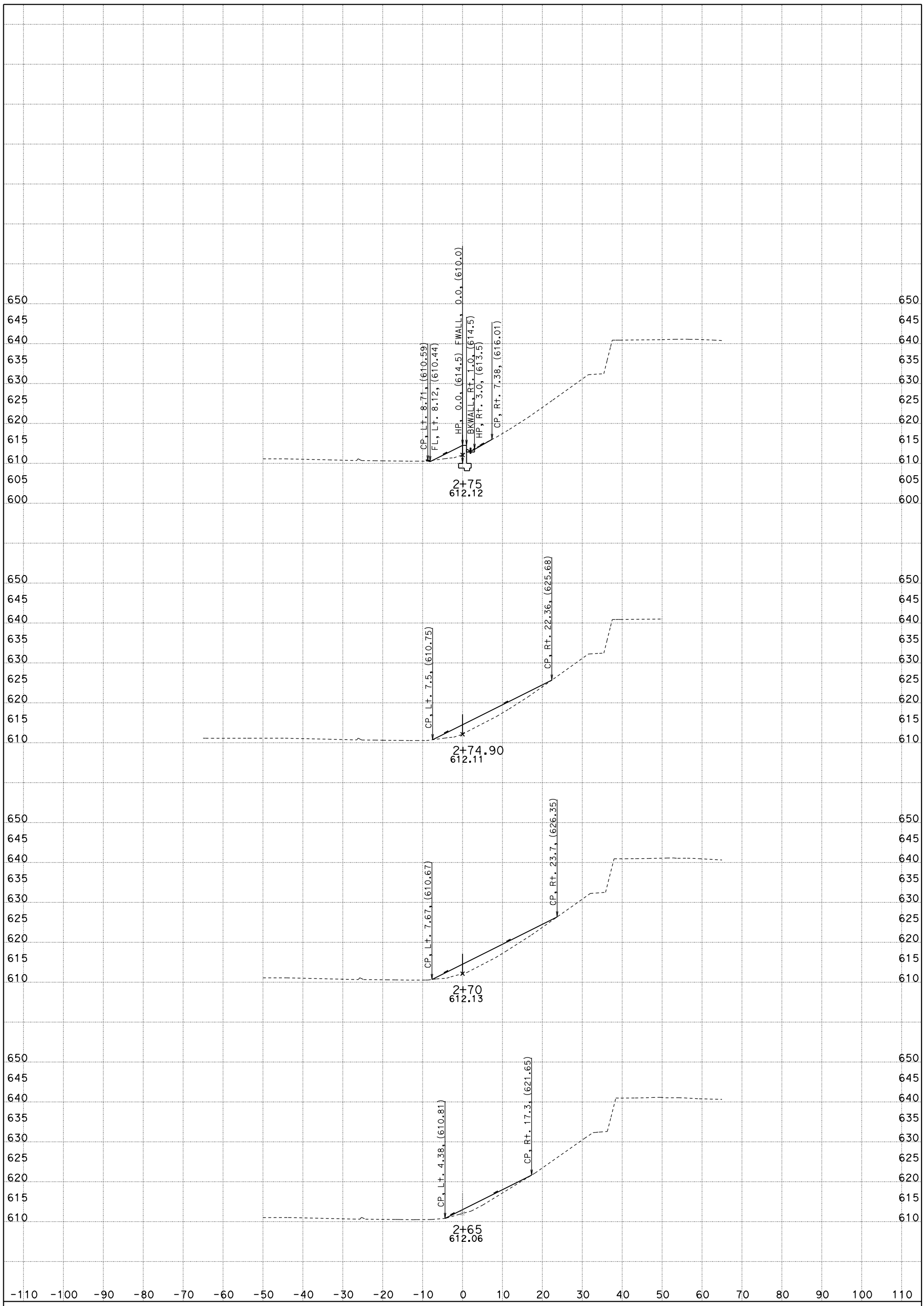

CONTRACT: 05-0G0404 PROJECT ID: 05000200201

DIST/CO/RTE/PM: 05/SLO & MON/Rte 101/PM 63.2-R69.3 & R0.0-R1.9

DATE: 4/23/2016

"RTW2" CROSS SECTIONS

SCALE: 1" = 10' Horiz.
1" = 10' Vert.

SHEET 1 OF 8

FOR EARTHWORK DEVELOPMENT ONLY

All Dimensions are US Survey Feet

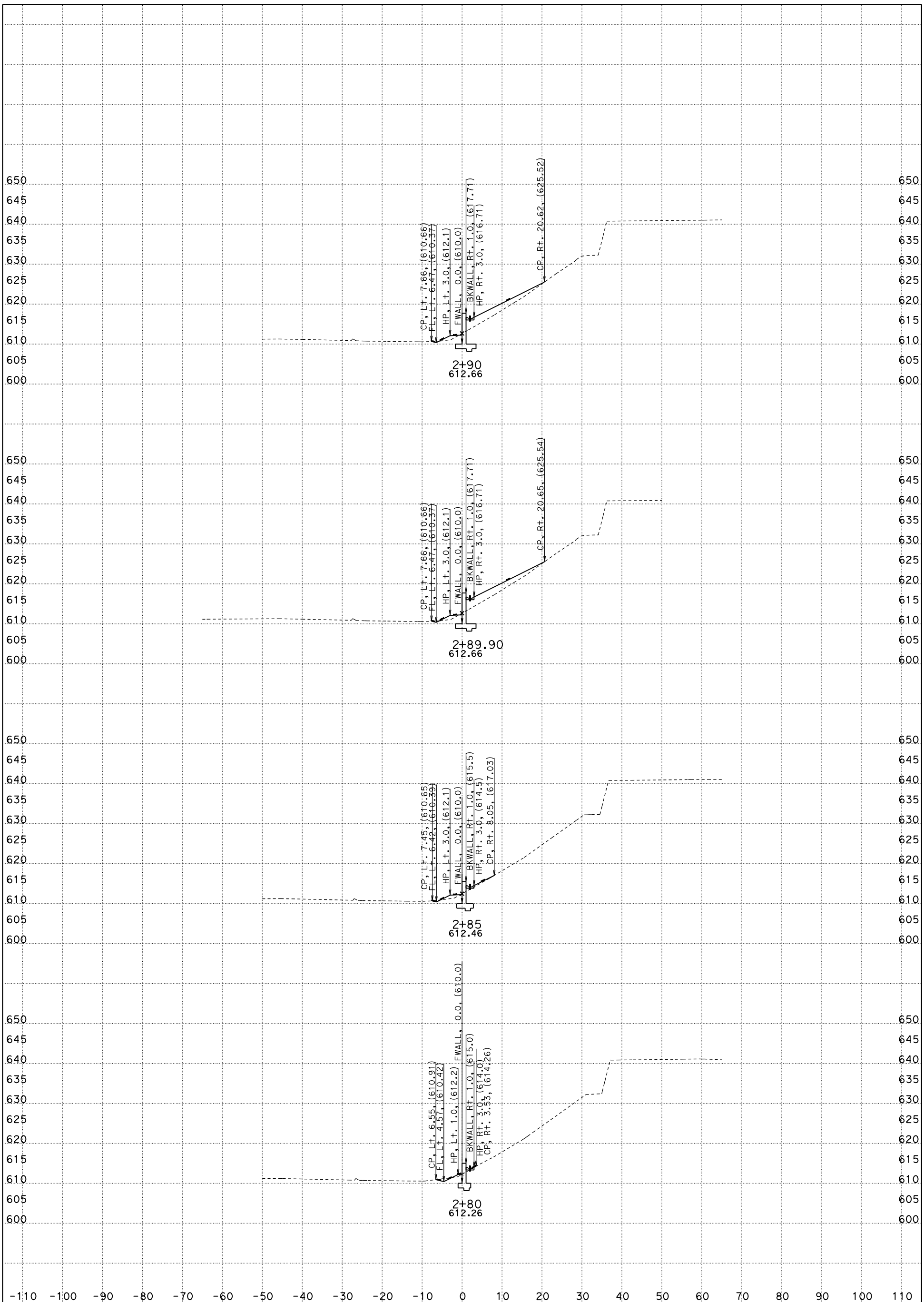

CONTRACT: 05-0G0404 PROJECT ID: 05000200201

DIST/CO/RTE/PM: 05/SLO & MON/Rte 101/PM 63.2-R69.3 & R0.0-R1.9

DATE: 4/23/2016

"RTW2" CROSS SECTIONS

SCALE: 1" = 10' Horiz.
1" = 10' Vert.

SHEET 2 OF 8

FOR EARTHWORK DEVELOPMENT ONLY

All Dimensions are US Survey Feet

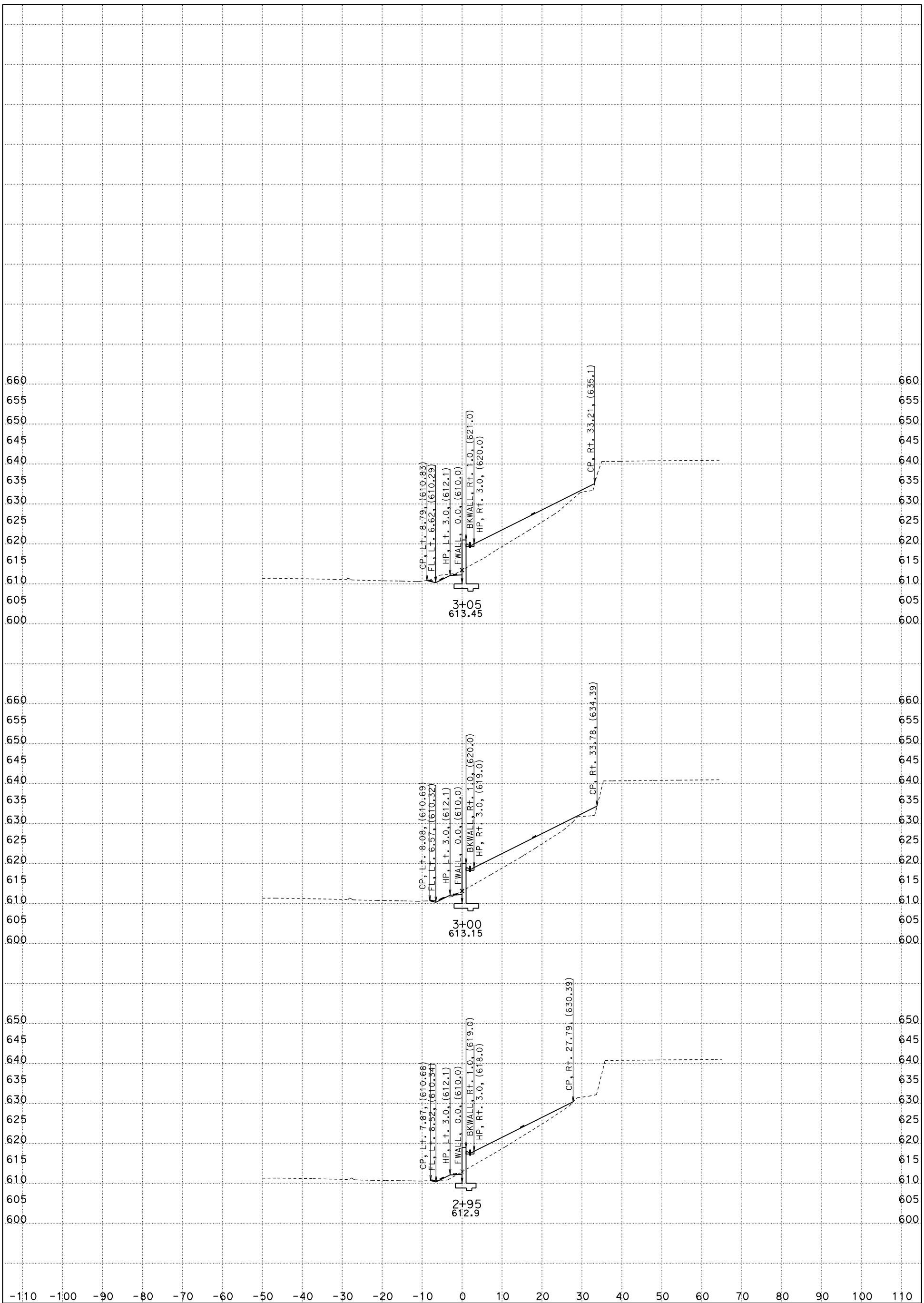

CONTRACT: 05-0G0404 PROJECT ID: 05000200201

DIST/CO/RTE/PM: 05/SLO & MON/Rte 101/PM 63.2-R69.3 & R0.0-R1.9

DATE: 4/23/2016

"RTW2" CROSS SECTIONS

SCALE: 1" = 10' Horiz.
1" = 10' Vert.

SHEET 3 OF 8

FOR EARTHWORK DEVELOPMENT ONLY

All Dimensions are US Survey Feet

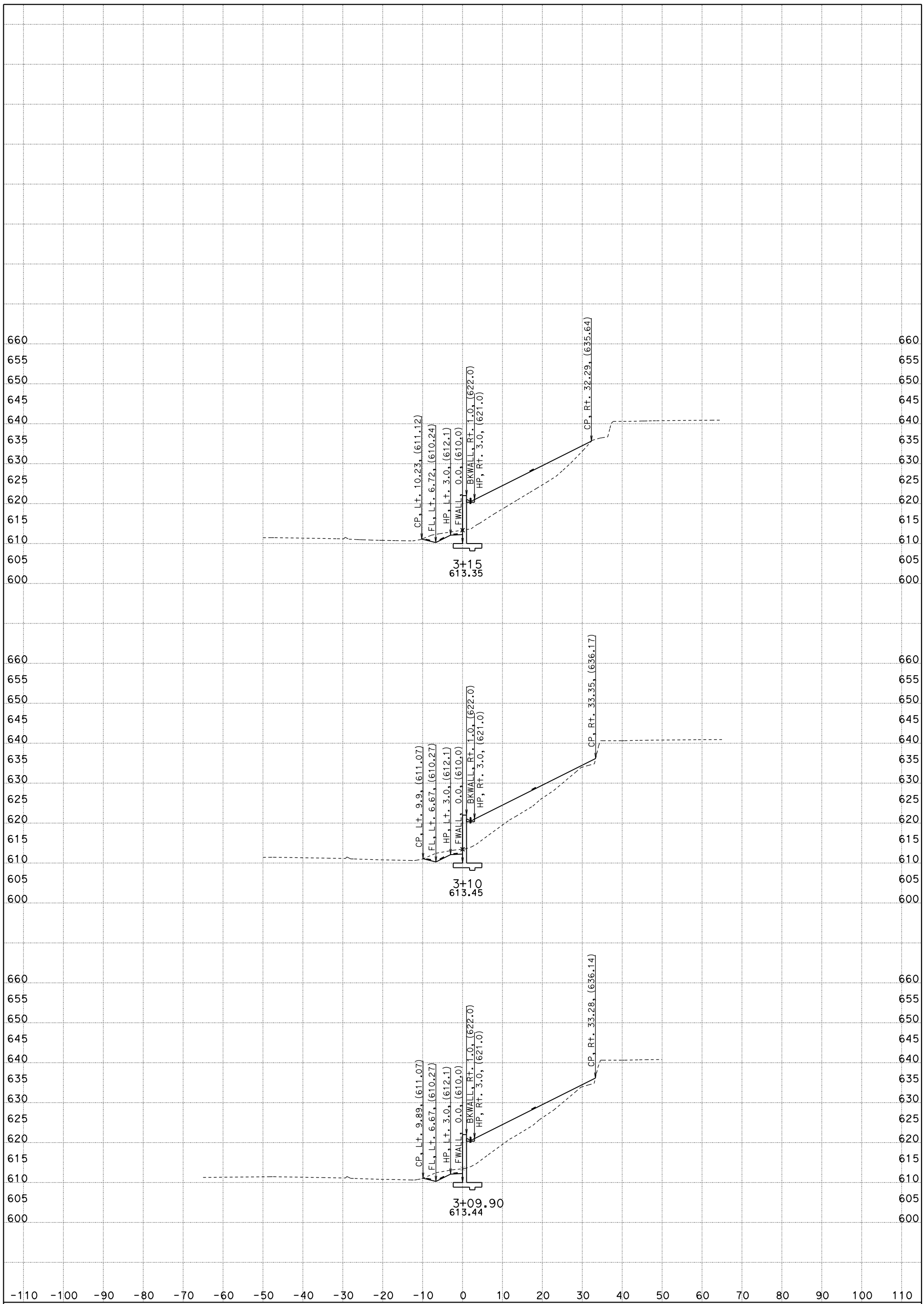

CONTRACT: 05-0G0404 PROJECT ID: 05000200201

DIST/CO/RTE/PM: 05/SLO & MON/Rte 101/PM 63.2-R69.3 & R0.0-R1.9

DATE: 4/23/2016

"RTW2" CROSS SECTIONS

SCALE: 1" = 10' Horiz.
1" = 10' Vert.

FOR EARTHWORK DEVELOPMENT ONLY

All Dimensions are US Survey Feet

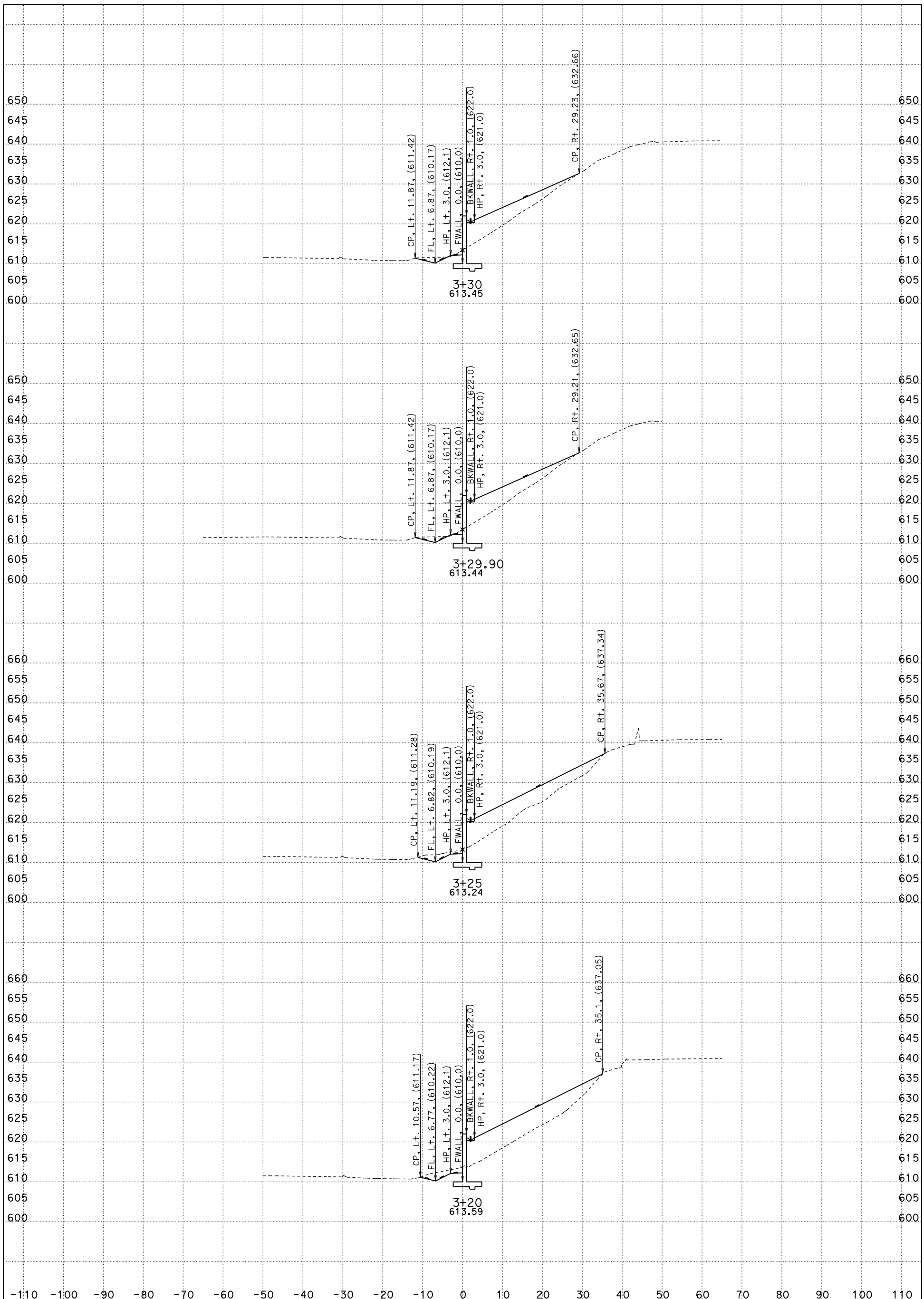

CONTRACT: 05-0G0404 PROJECT ID: 05000200201

DIST/CO/RTE/PM: 05/SLO & MON/Rte 101/PM 63.2-R69.3 & R0.0-R1.9

DATE: 4/23/2016

"RTW2" CROSS SECTIONS

SCALE: 1" = 10' Horiz.
1" = 10' Vert.

SHEET 5 OF 8

FOR EARTHWORK DEVELOPMENT ONLY

All Dimensions are US Survey Feet

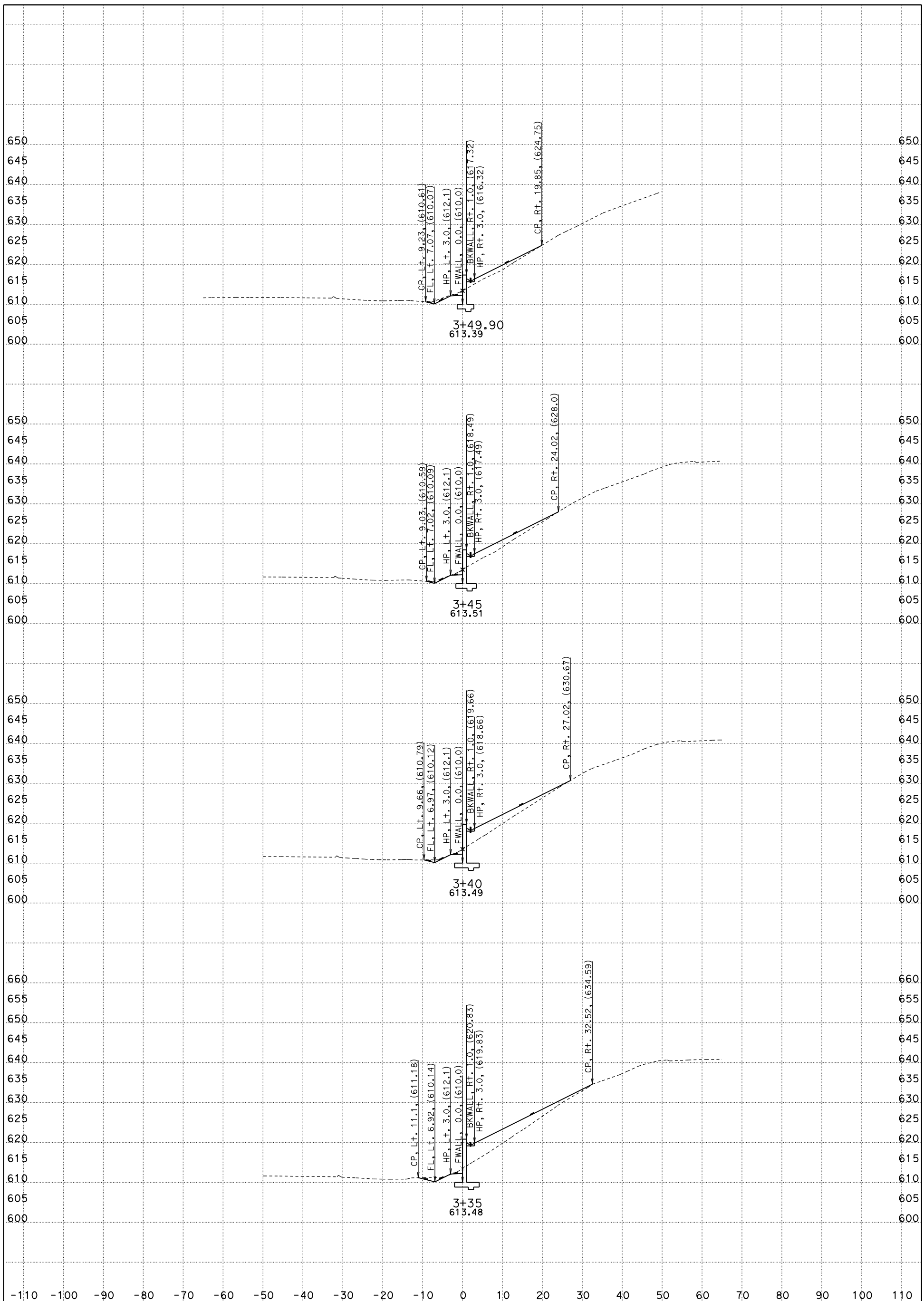

CONTRACT: 05-0G0404 PROJECT ID: 05000200201

DIST/CO/RTE/PM: 05/SLO & MON/Rte 101/PM 63.2-R69.3 & R0.0-R1.9

DATE: 4/23/2016

"RTW2" CROSS SECTIONS

SCALE: 1" = 10' Horiz.
1" = 10' Vert.

SHEET 6 OF 8

FOR EARTHWORK DEVELOPMENT ONLY

All Dimensions are US Survey Feet

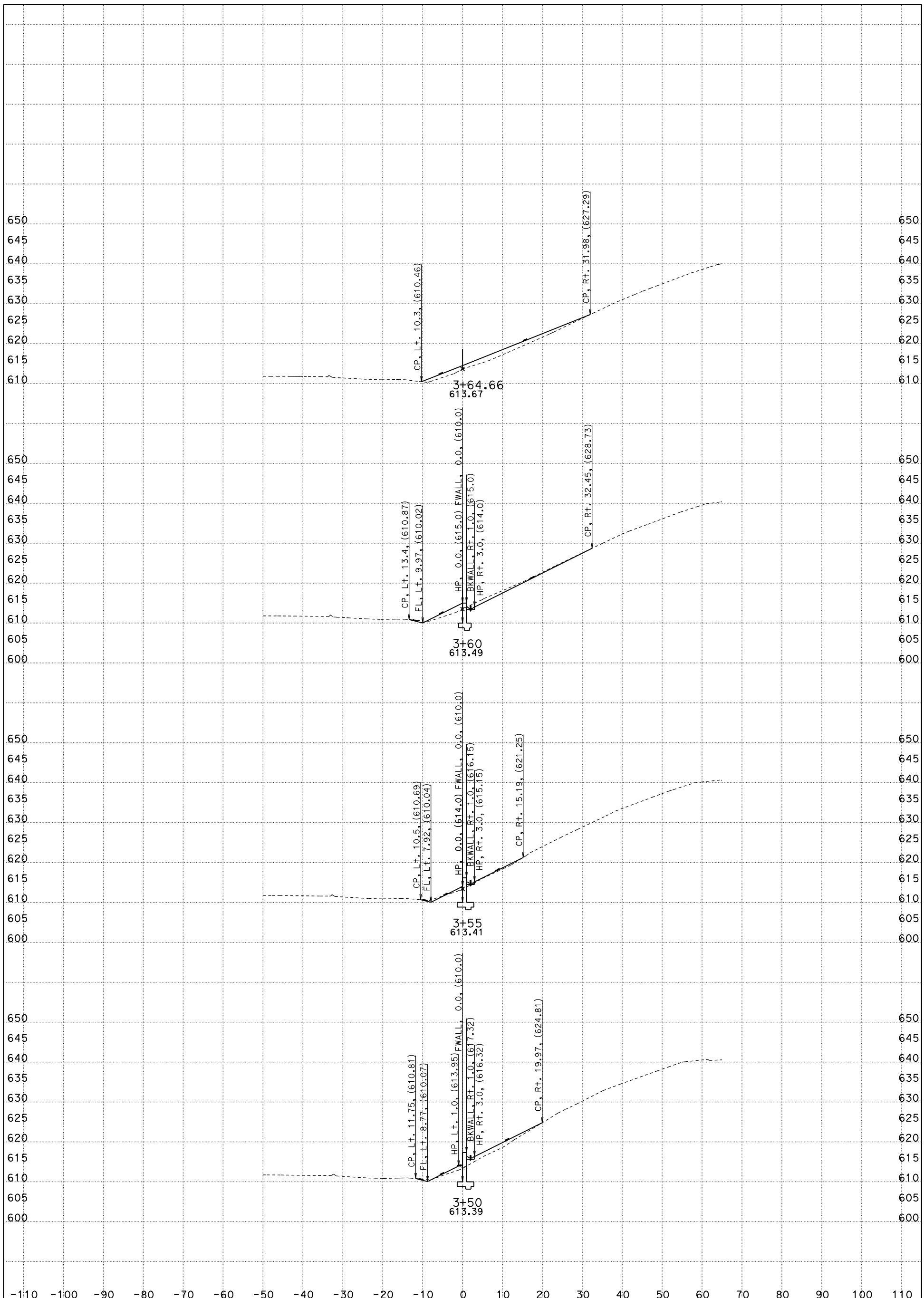

CONTRACT: 05-0G0404 PROJECT ID: 05000200201

DIST/CO/RTE/PM: 05/SLO & MON/Rte 101/PM 63.2-R69.3 & R0.0-R1.9

DATE: 4/23/2016

"RTW2" CROSS SECTIONS

SCALE: 1" = 10' Horiz.
1" = 10' Vert.

SHEET 7 OF 8

FOR EARTHWORK DEVELOPMENT ONLY

All Dimensions are US Survey Feet

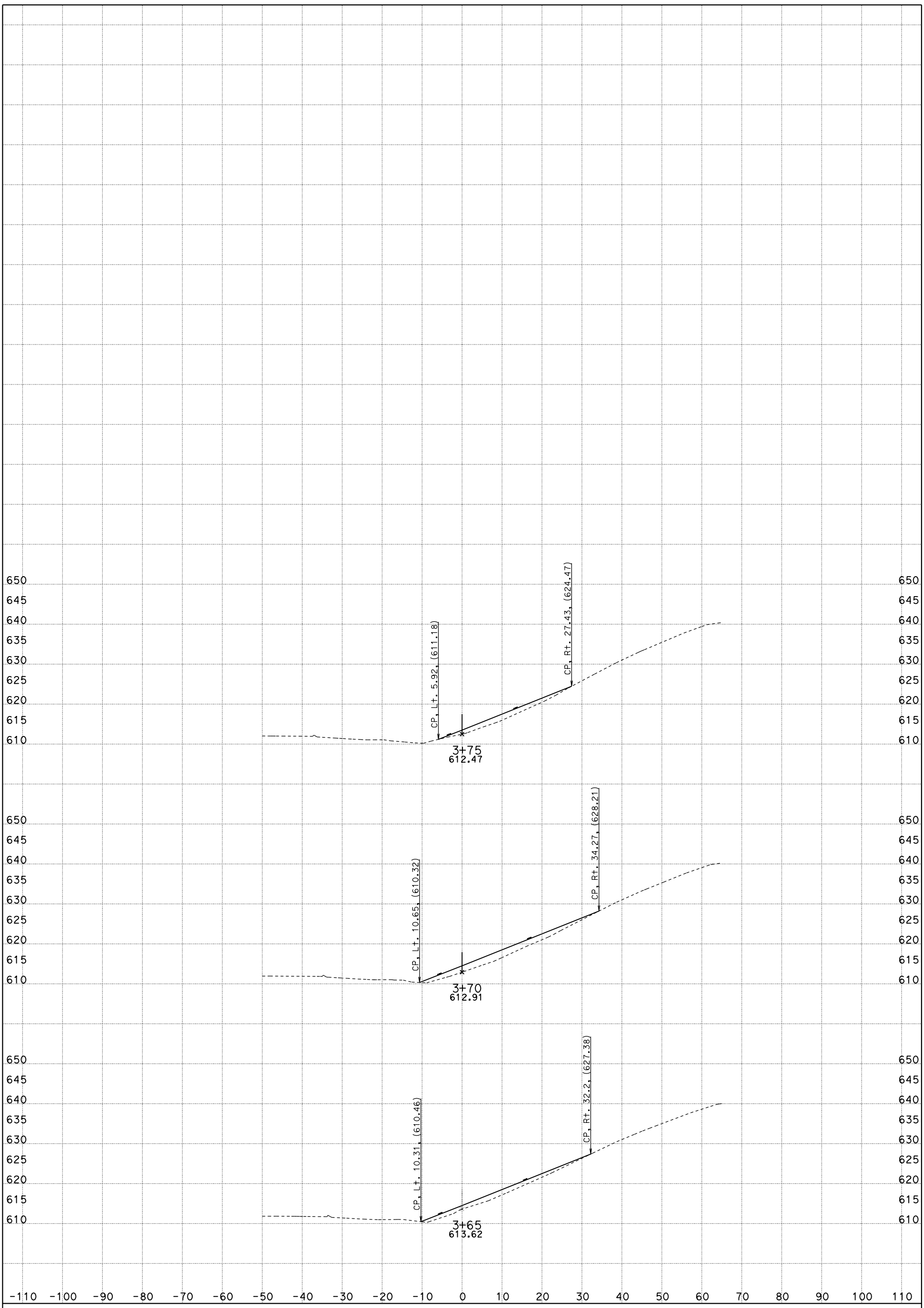

CONTRACT: 05-0G0404 PROJECT ID: 05000200201

DIST/CO/RTE/PM: 05/SLO & MON/Rte 101/PM 63.2-R69.3 & R0.0-R1.9

DATE: 4/23/2016

"RTW2" CROSS SECTIONS

SCALE: 1" = 10' Horiz.
1" = 10' Vert.

SHEET 8 OF 8