FOR EARTHWORK DEVELOPMENT ONLY

All Dimensions are US Survey Feet

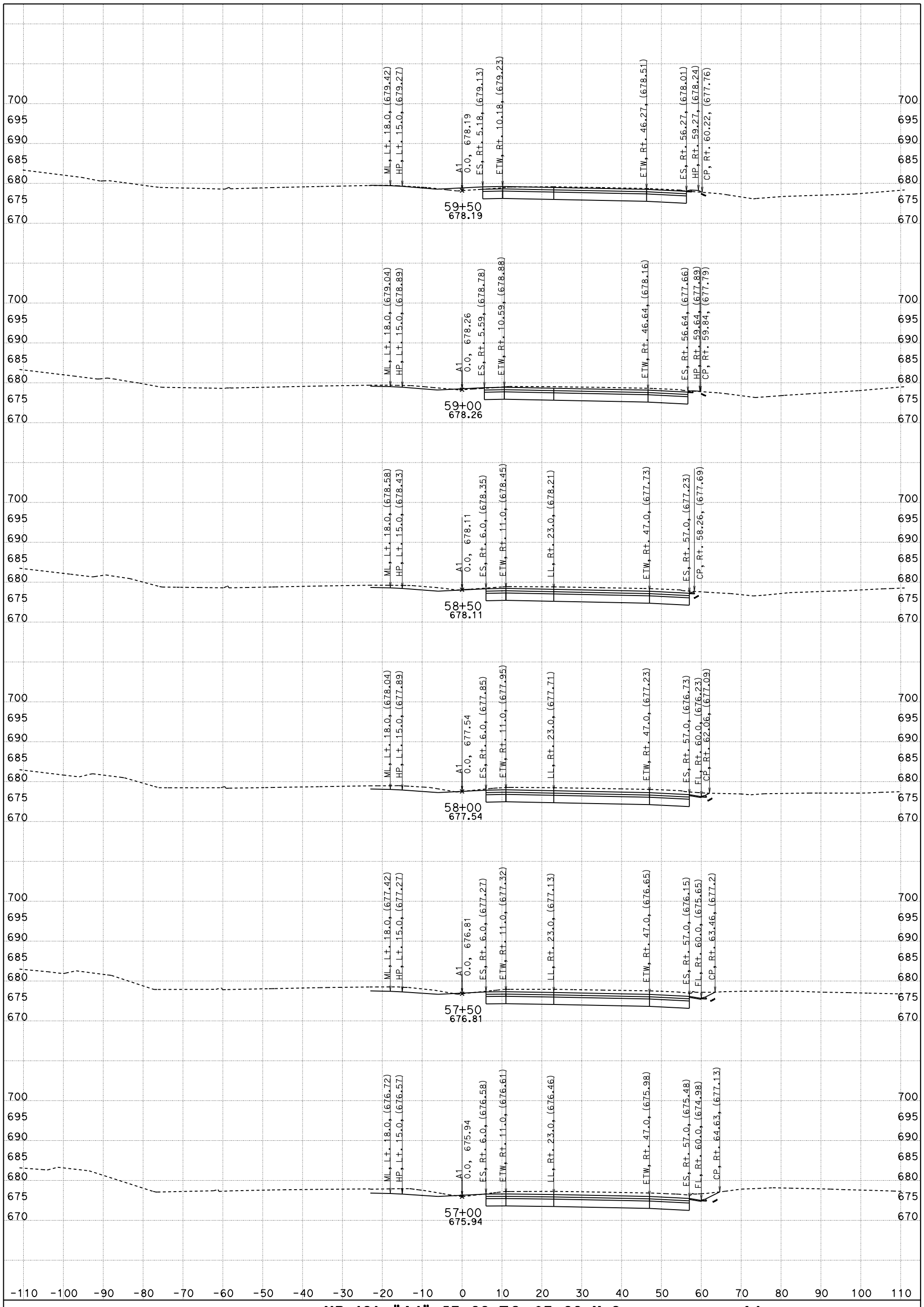

CONTRACT: 05-0G0404

DIST/CO/RTE/PM: 05/SLO/Mon

DATE: 5/18/2016 KC Project: 5130078

NB-101, "A1" 57+00 TO 67+00 X-Sec A1

"A1" LINE

SCALE: 1" = 10' Horiz.
1" = 10' Vert.

File: D:\PROJECTSeSep\5130078\Peter_SanMarcos_Ck\SMC_Main\Revised VRS Files\nb 57+00 to 67+00_des.ear

SHEET 1 OF 5

FOR EARTHWORK DEVELOPMENT ONLY

All Dimensions are US Survey Feet

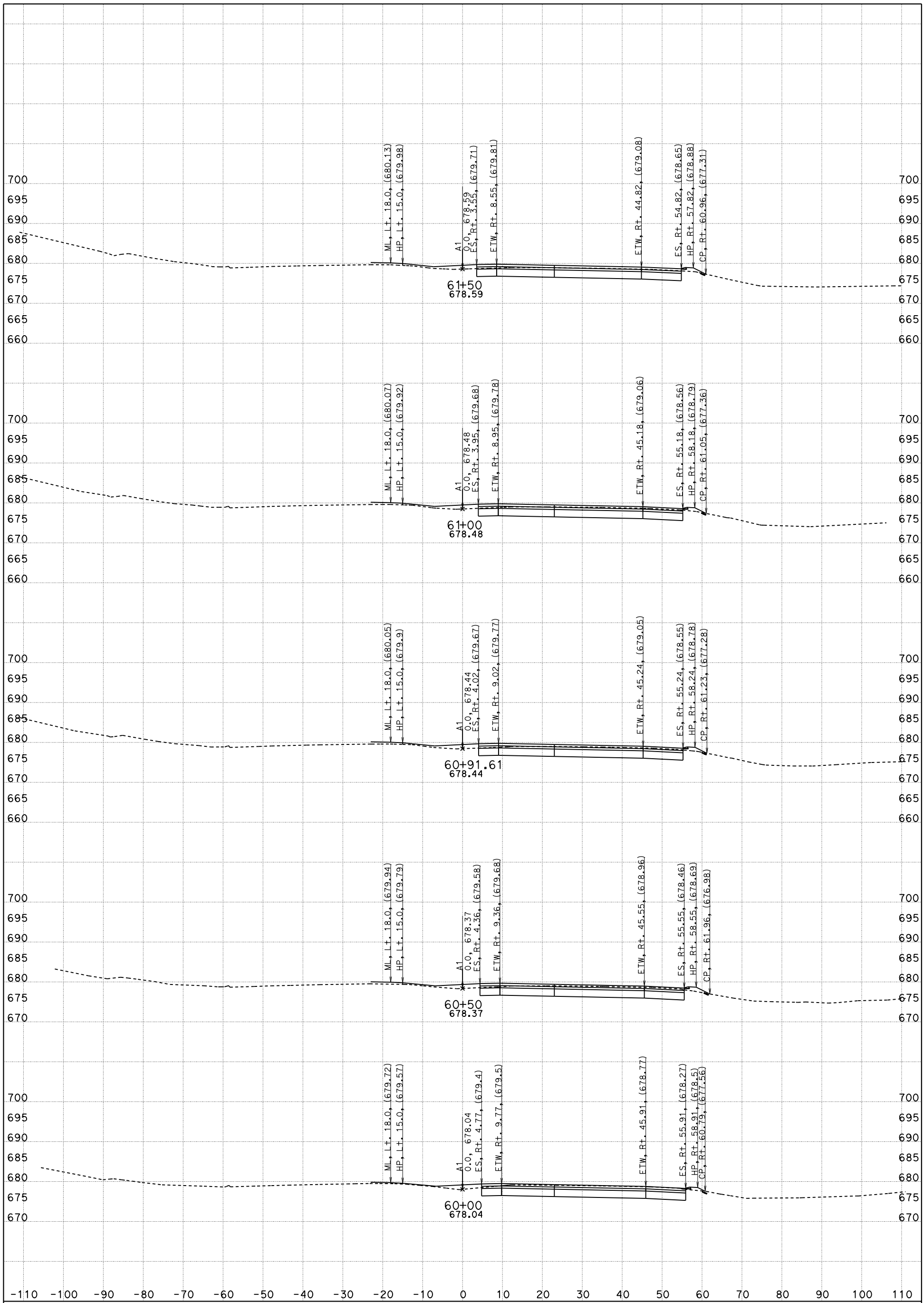

CONTRACT: 05-0G0404

DIST/CO/RTE/PM: 05/SLO/Mon

DATE: 5/18/2016 KC Project: 5130078

NB-101, "A1" 57+00 TO 67+00 X-Sec

"A1" LINE

A1

SCALE: 1" = 10' Horiz.
1" = 10' Vert.

File: D:\PROJECTSeSep\5130078\Peter_SanMarcos_Ck\SMC_Main\Revised VRS Files\nb 57+00 to 67+00_des.ear

SHEET 2 OF 5

FOR EARTHWORK DEVELOPMENT ONLY

All Dimensions are US Survey Feet

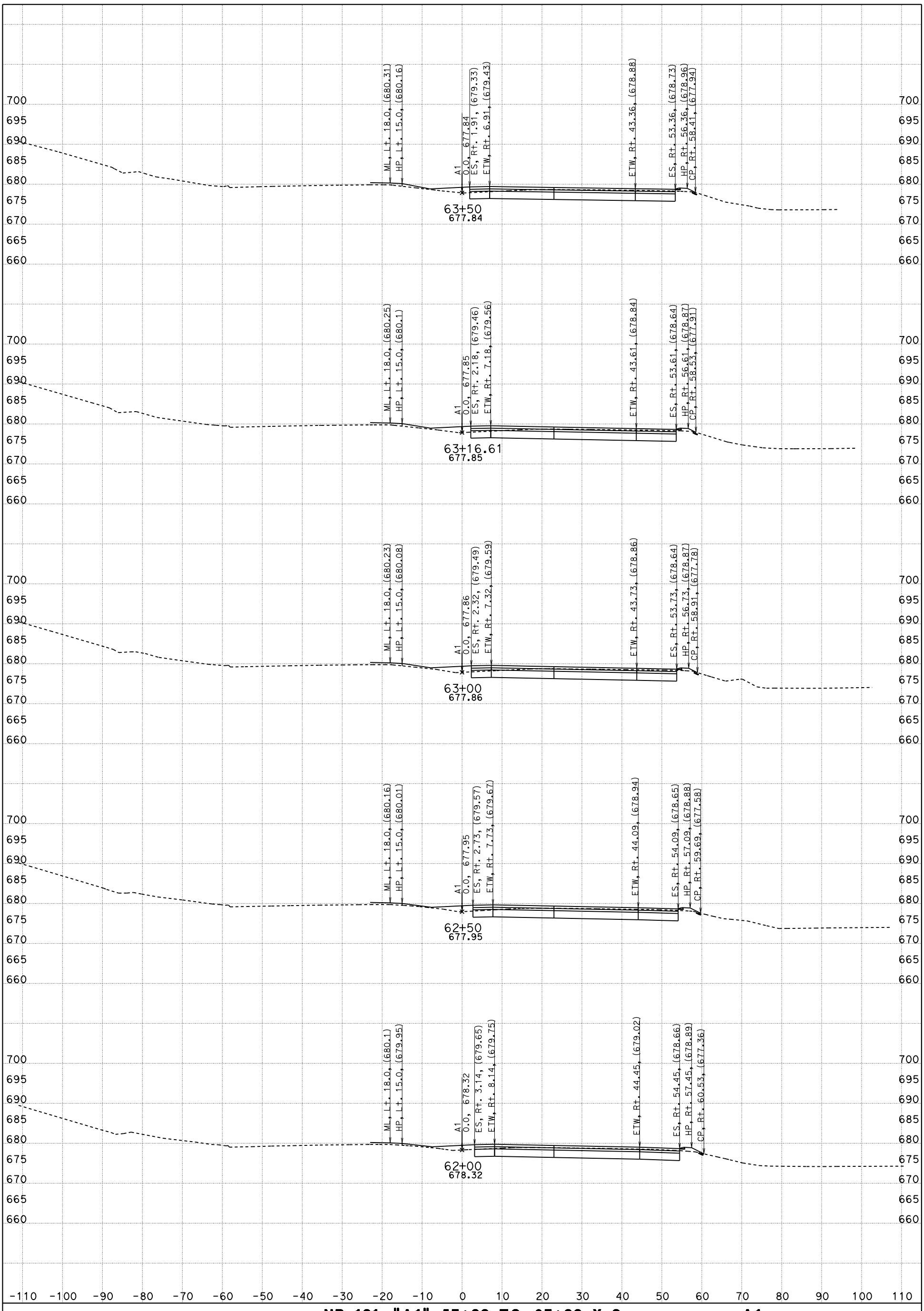

CONTRACT: 05-0G0404

DIST/CO/RTE/PM: 05/SLO/Mon

DATE: 5/18/2016 KC Project: 5130078

NB-101, "A1" 57+00 TO 67+00 X-Sec

"A1" LINE

A1

SCALE: 1" = 10' Horiz.
1" = 10' Vert.

File: D:\PROJECTSeSep\5130078\Peter_SanMarcos_Ck\SMC_Main\Revised VRS Files\nb 57+00 to 67+00_des.ear

SHEET 3 OF 5

FOR EARTHWORK DEVELOPMENT ONLY

All Dimensions are US Survey Feet



CONTRACT: 05-0G0404

DIST/CO/RTE/PM: 05/SLO/Mon

DATE: 5/18/2016 KC Project: 5130078

NB-101, "A1" 57+00 TO 67+00 X-Sec A1

"A1" LINE

SCALE: 1" = 10' Horiz.
1" = 10' Vert.

File: D:\PROJECTSeSep\5130078\Peter_SanMarcos_Ck\SMC_Main\Revised VRS Files\nb 57+00 to 67+00_des.ear

SHEET 4 OF 5

FOR EARTHWORK DEVELOPMENT ONLY

All Dimensions are US Survey Feet

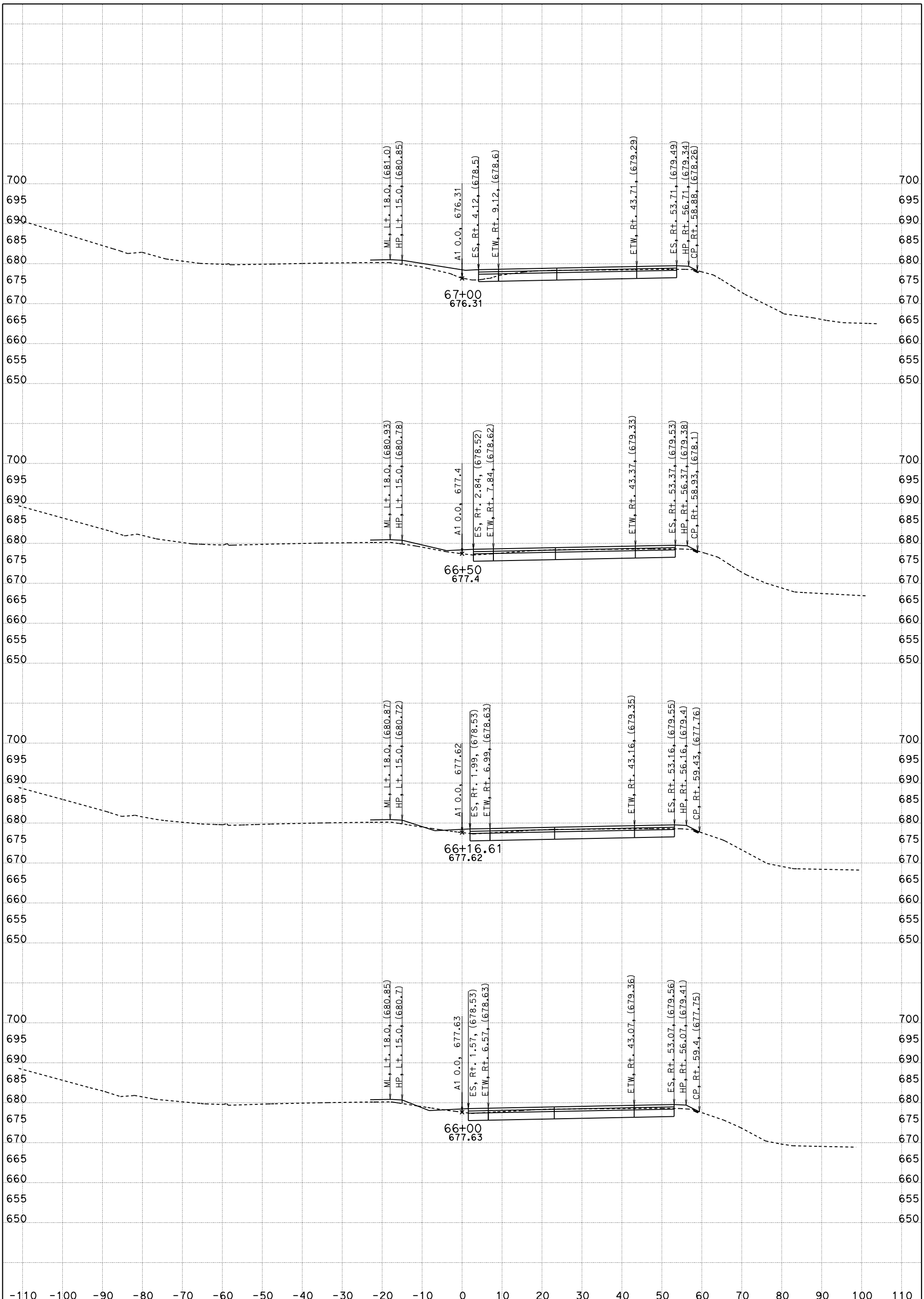

CONTRACT: 05-0G0404

DIST/CO/RTE/PM: 05/SLO/Mon

DATE: 5/18/2016 KC Project: 5130078

NB-101, "A1" 57+00 TO 67+00 X-Sec A1

"A1" LINE

SCALE: 1" = 10' Horiz.
1" = 10' Vert.

File: D:\PROJECTSeSep\5130078\Peter_SanMarcos_Ck\SMC_Main\Revised VRS Files\nb 57+00 to 67+00_des.ear