DESIGN STUDY ONLY

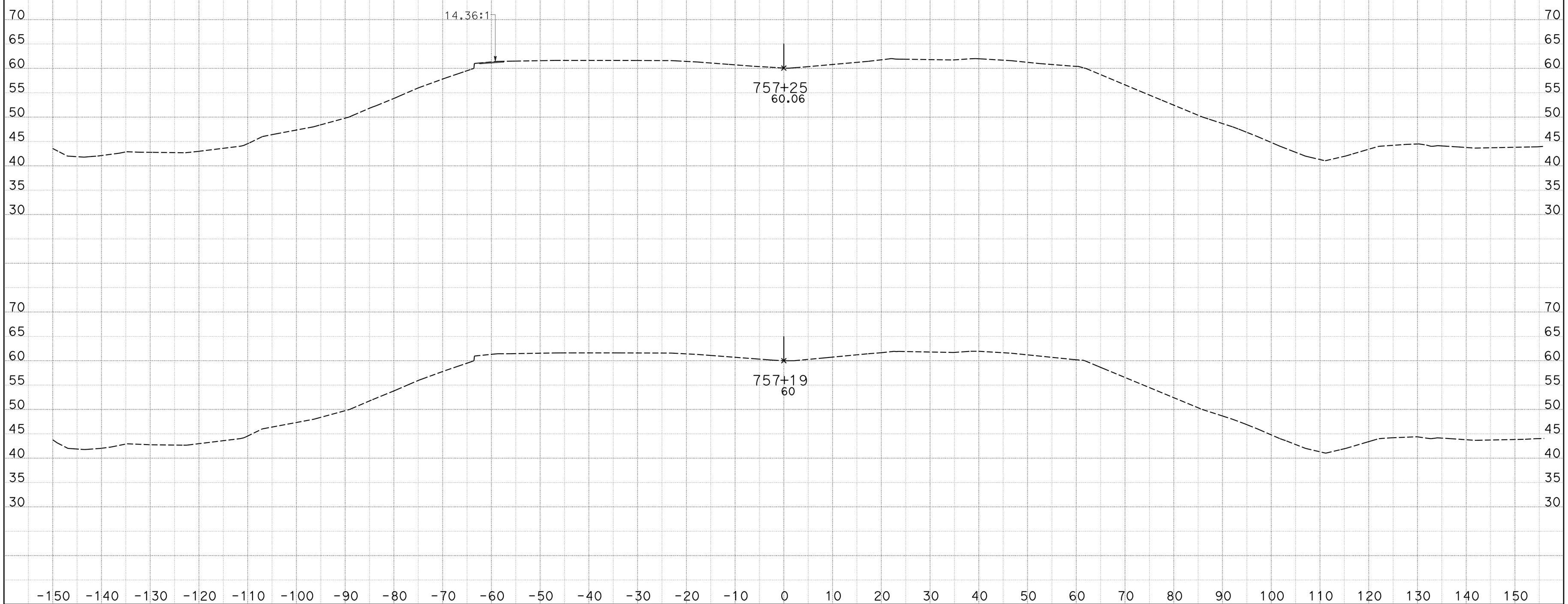

CREATED BY: JMORR
DATE: 1/27/2015
KC Project: 0905A File: D:_CAiCE Active ProjectsZ5A\CL1\cl1_design.ear

CONTRACT: 05-0f7001
DIST/CO/RTE/PM: 05-Mon-68-PM 17.4/18.0
PROJECT ID: 05000000491

SCALE: 1" = 10' Horiz.
1" = 10' Vert.

All Dimensions are US Survey Feet

CL1
CROSS SECTIONS
SHEET 1 OF 39

DESIGN STUDY ONLY

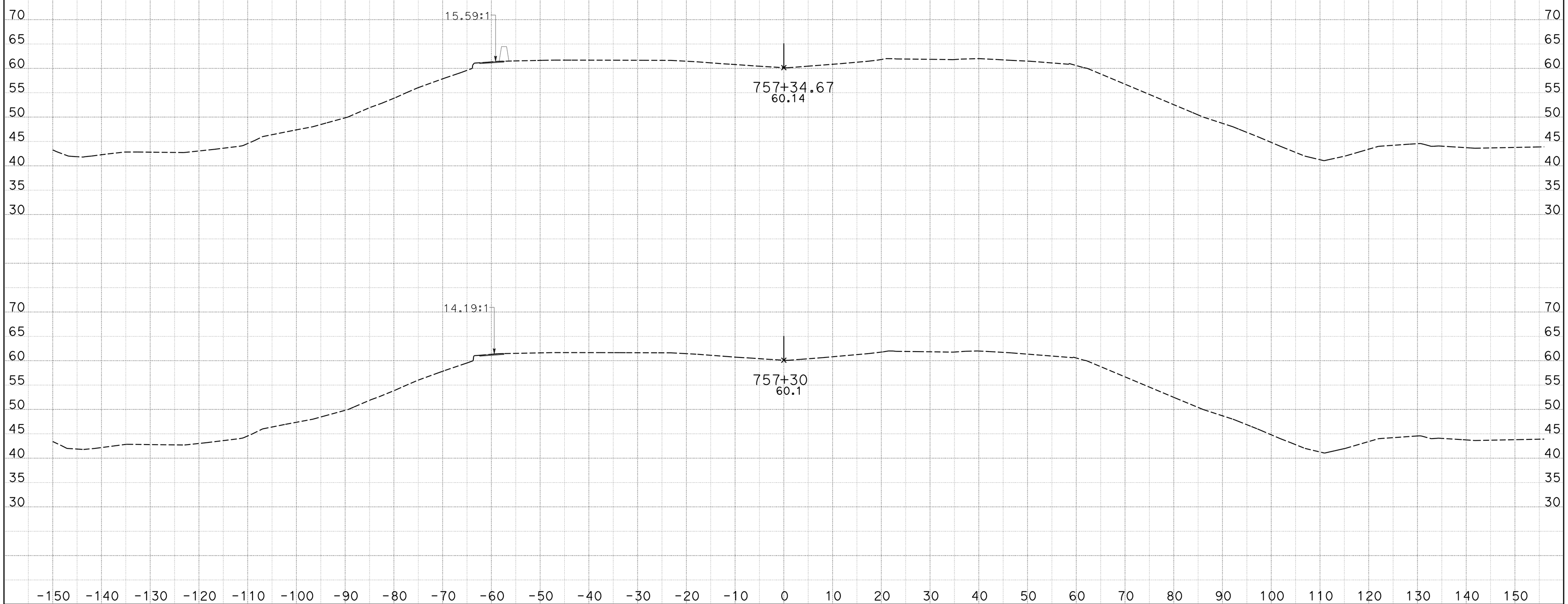

CREATED BY: JMORR
DATE: 1/27/2015
KC Project: 0905A File: D:_CAiCE Active ProjectsZ5A\CL1\cl1_design.ear

CONTRACT: 05-0f7001
DIST/CO/RTE/PM: 05-Mon-68-PM 17.4/18.0
PROJECT ID: 05000000491

SCALE: 1" = 10' Horiz.
1" = 10' Vert.

All Dimensions are US Survey Feet

CL1
CROSS SECTIONS
SHEET 2 OF 39

DESIGN STUDY ONLY

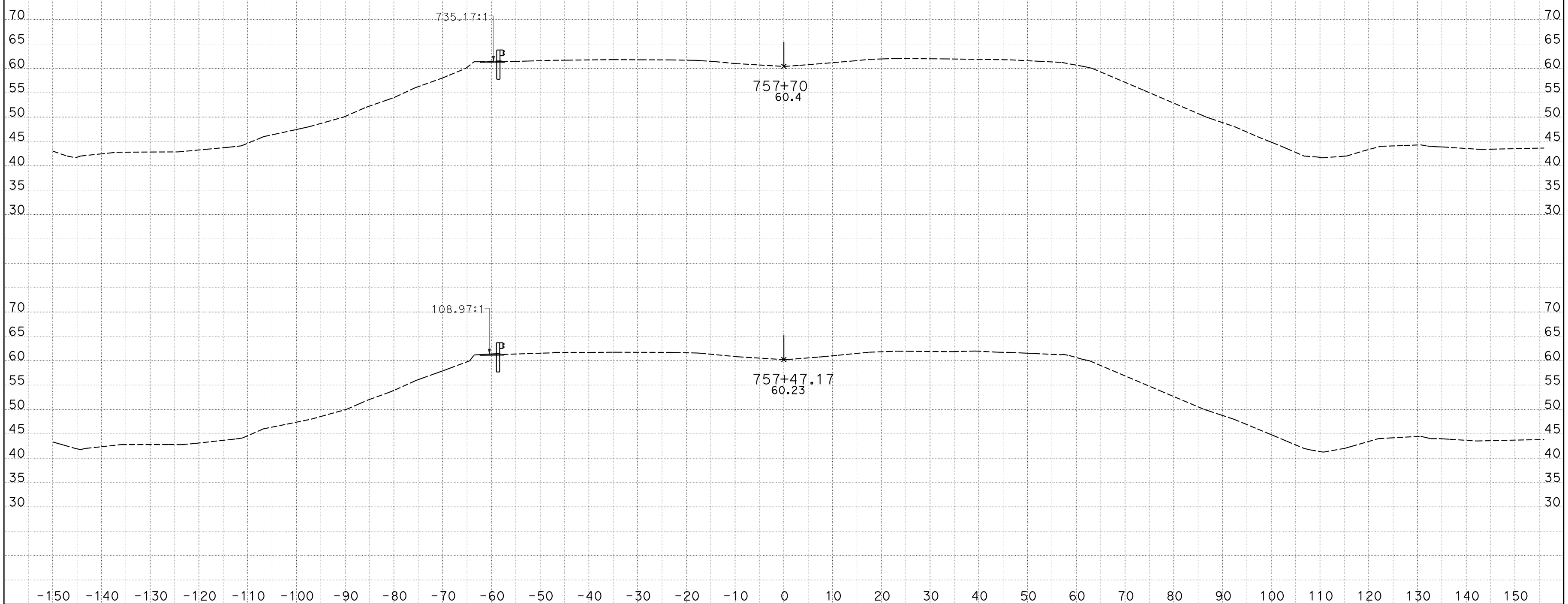

CREATED BY: JMORR
DATE: 1/27/2015
KC Project: 0905A File: D:_CAiCE Active ProjectsZ5A\CL1\cl1_design.ear

CONTRACT: 05-0f7001
DIST/CO/RTE/PM: 05-Mon-68-PM 17.4/18.0
PROJECT ID: 05000000491

SCALE: 1" = 10' Horiz.
1" = 10' Vert.

All Dimensions are US Survey Feet

CL1
CROSS SECTIONS
SHEET 3 OF 39

DESIGN STUDY ONLY

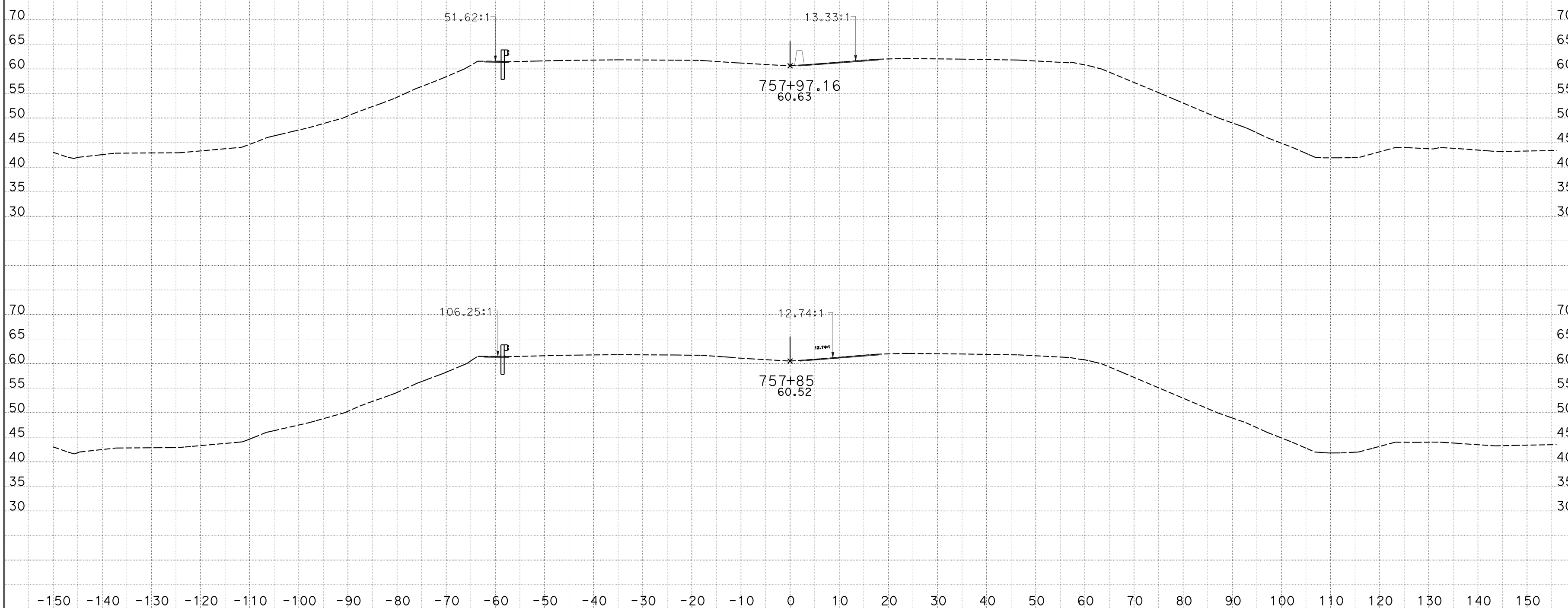

CREATED BY: JMORR
DATE: 1/27/2015
KC Project: 0905A File: D:_CAiCE Active ProjectsZ5A\CL1\cl1_design.ear

CONTRACT: 05-0f7001
DIST/CO/RTE/PM: 05-Mon-68-PM 17.4/18.0
PROJECT ID: 05000000491

SCALE: 1" = 10' Horiz.
1" = 10' Vert.

All Dimensions are US Survey Feet

CL1
CROSS SECTIONS
SHEET 4 OF 39

DESIGN STUDY ONLY

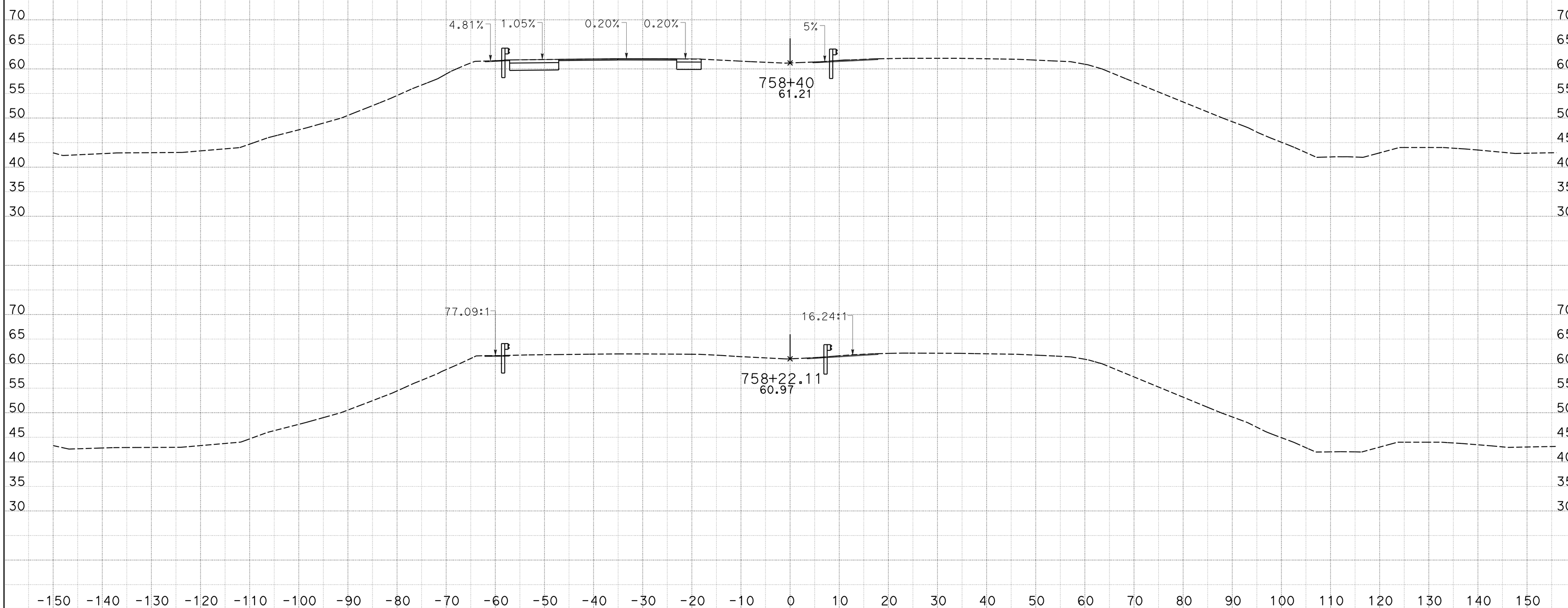

CREATED BY: JMORR
DATE: 1/27/2015
KC Project: 0905A File: D:_CAiCE Active ProjectsZ5A\CL1\cl1_design.ear

CONTRACT: 05-0f7001
DIST/CO/RTE/PM: 05-Mon-68-PM 17.4/18.0
PROJECT ID: 05000000491

SCALE: 1" = 10' Horiz.
1" = 10' Vert.

All Dimensions are US Survey Feet

CL1
CROSS SECTIONS
SHEET 5 OF 39

DESIGN STUDY ONLY

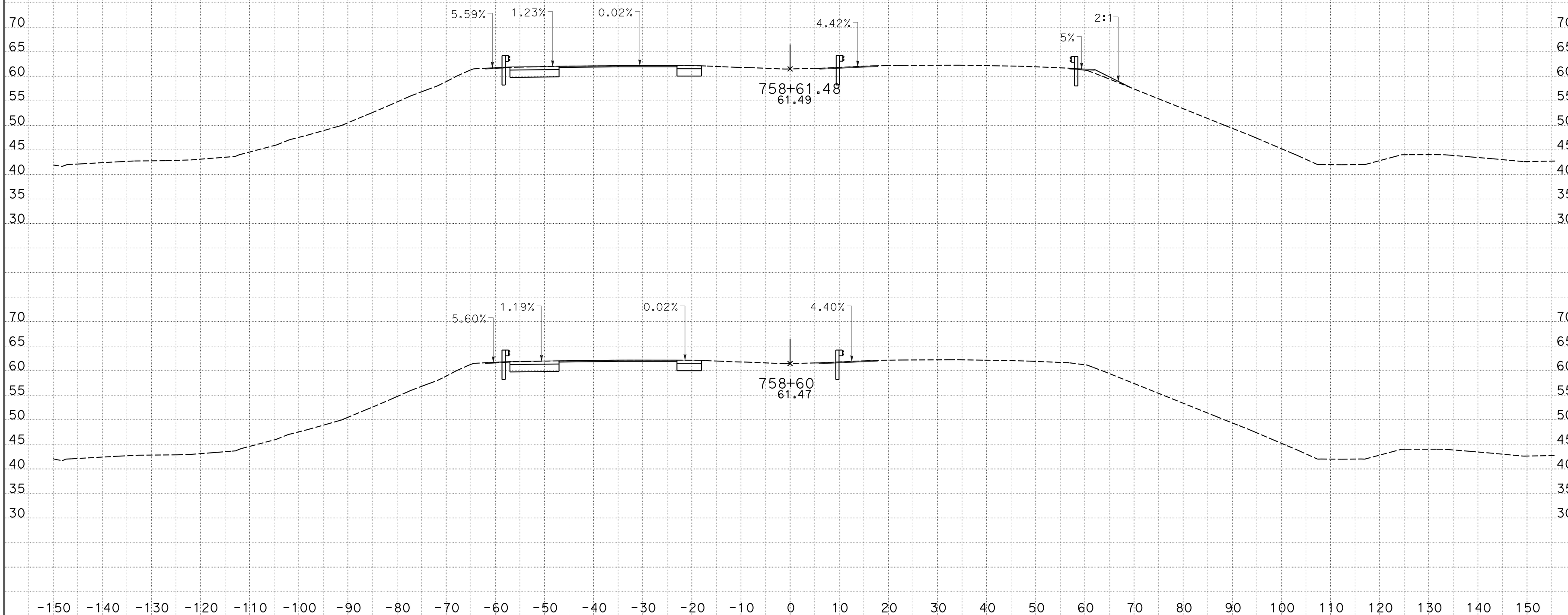

CREATED BY: JMORR
DATE: 1/27/2015
KC Project: 0905A File: D:_CAiCE Active ProjectsZ5A\CL1\cl1_design.ear

CONTRACT: 05-0f7001
DIST/CO/RTE/PM: 05-Mon-68-PM 17.4/18.0
PROJECT ID: 05000000491

SCALE: 1" = 10' Horiz.
1" = 10' Vert.

All Dimensions are US Survey Feet

CL1
CROSS SECTIONS
SHEET 6 OF 39

DESIGN STUDY ONLY

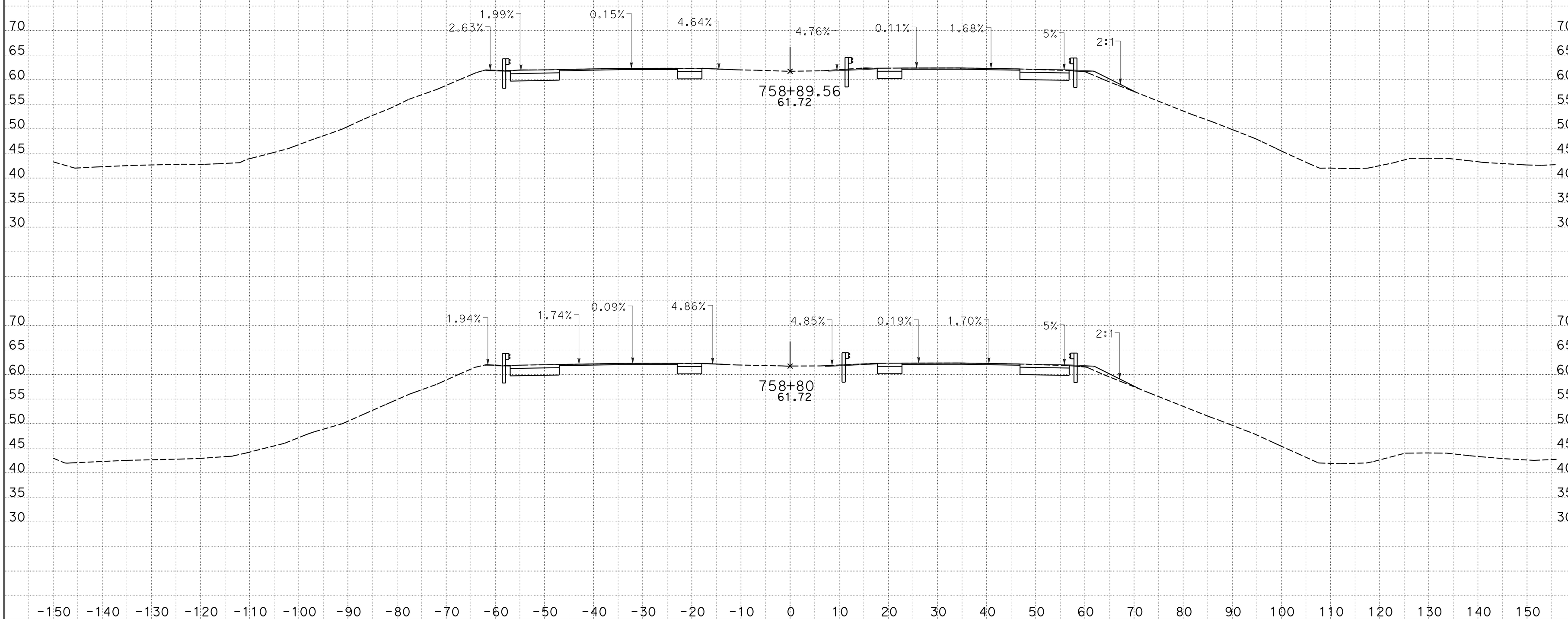

CREATED BY: JMORR
DATE: 1/27/2015
KC Project: 0905A File: D:_CAiCE Active ProjectsZ5A\CL1\cl1_design.ear

CONTRACT: 05-0f7001
DIST/CO/RTE/PM: 05-Mon-68-PM 17.4/18.0
PROJECT ID: 05000000491

SCALE: 1" = 10' Horiz.
1" = 10' Vert.

All Dimensions are US Survey Feet

CL1
CROSS SECTIONS
SHEET 7 OF 39

DESIGN STUDY ONLY

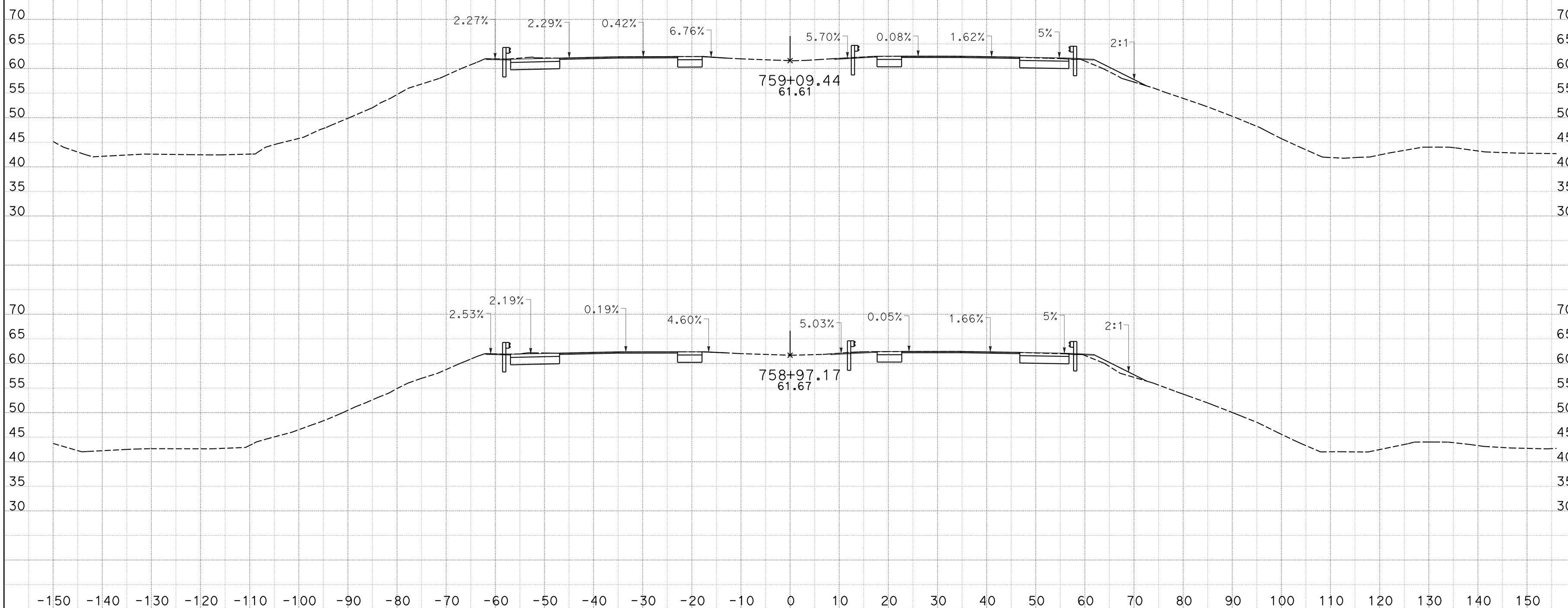

CREATED BY: JMORR
DATE: 1/27/2015
KC Project: 0905A File: D:_CAiCE Active ProjectsZ5A\CL1\cl1_design.ear

CONTRACT: 05-0f7001
DIST/CO/RTE/PM: 05-Mon-68-PM 17.4/18.0
PROJECT ID: 05000000491

SCALE: 1" = 10' Horiz.
1" = 10' Vert.

All Dimensions are US Survey Feet

CL1
CROSS SECTIONS
SHEET 8 OF 39

DESIGN STUDY ONLY

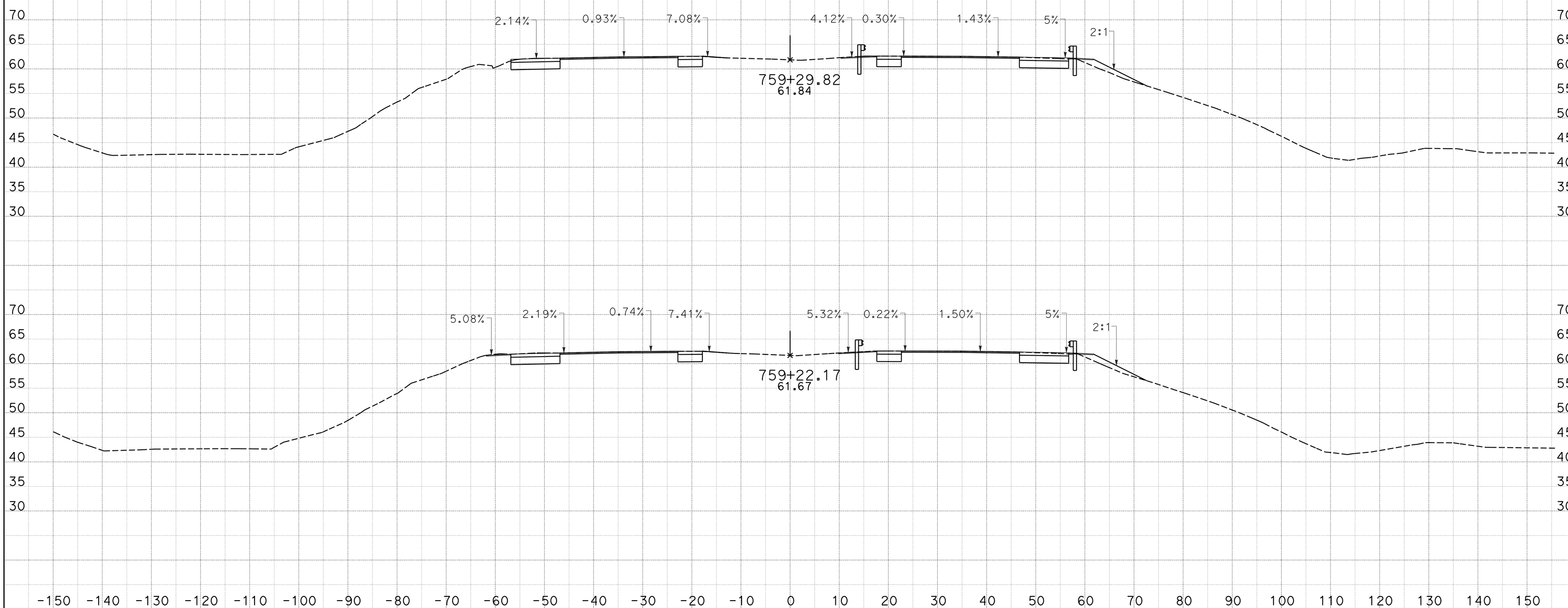

CREATED BY: JMORR
DATE: 1/27/2015
KC Project: 0905A File: D:_CAiCE Active ProjectsZ5A\CL1\cl1_design.ear

CONTRACT: 05-0f7001
DIST/CO/RTE/PM: 05-Mon-68-PM 17.4/18.0
PROJECT ID: 05000000491

SCALE: 1" = 10' Horiz.
1" = 10' Vert.

All Dimensions are US Survey Feet

CL1
CROSS SECTIONS
SHEET 9 OF 39

DESIGN STUDY ONLY

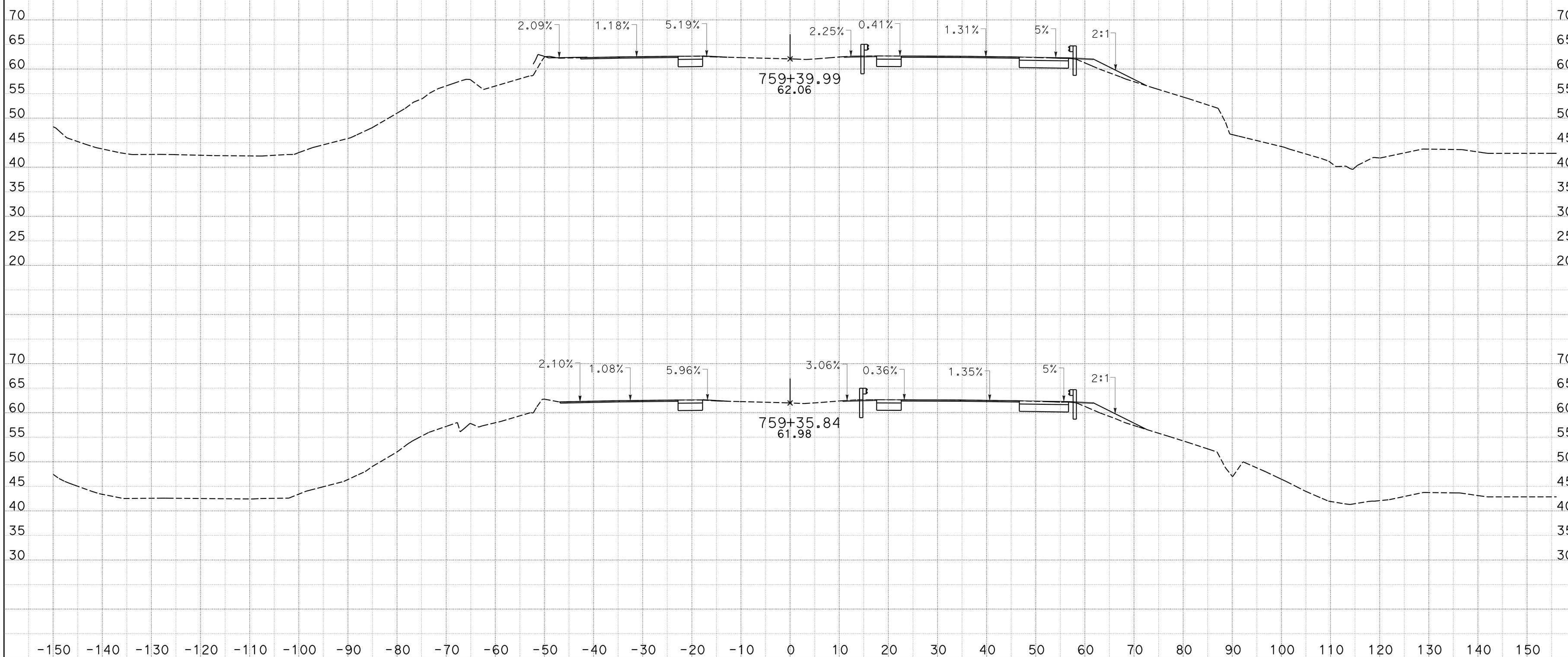

CREATED BY: JMORR
DATE: 1/27/2015
KC Project: 0905A File: D:_CAiCE Active ProjectsZ5A\CL1\cl1_design.ear

CONTRACT: 05-0f7001
DIST/CO/RTE/PM: 05-Mon-68-PM 17.4/18.0
PROJECT ID: 05000000491

SCALE: 1" = 10' Horiz.
1" = 10' Vert.

All Dimensions are US Survey Feet

CL1
CROSS SECTIONS
SHEET 10 OF 39

DESIGN STUDY ONLY

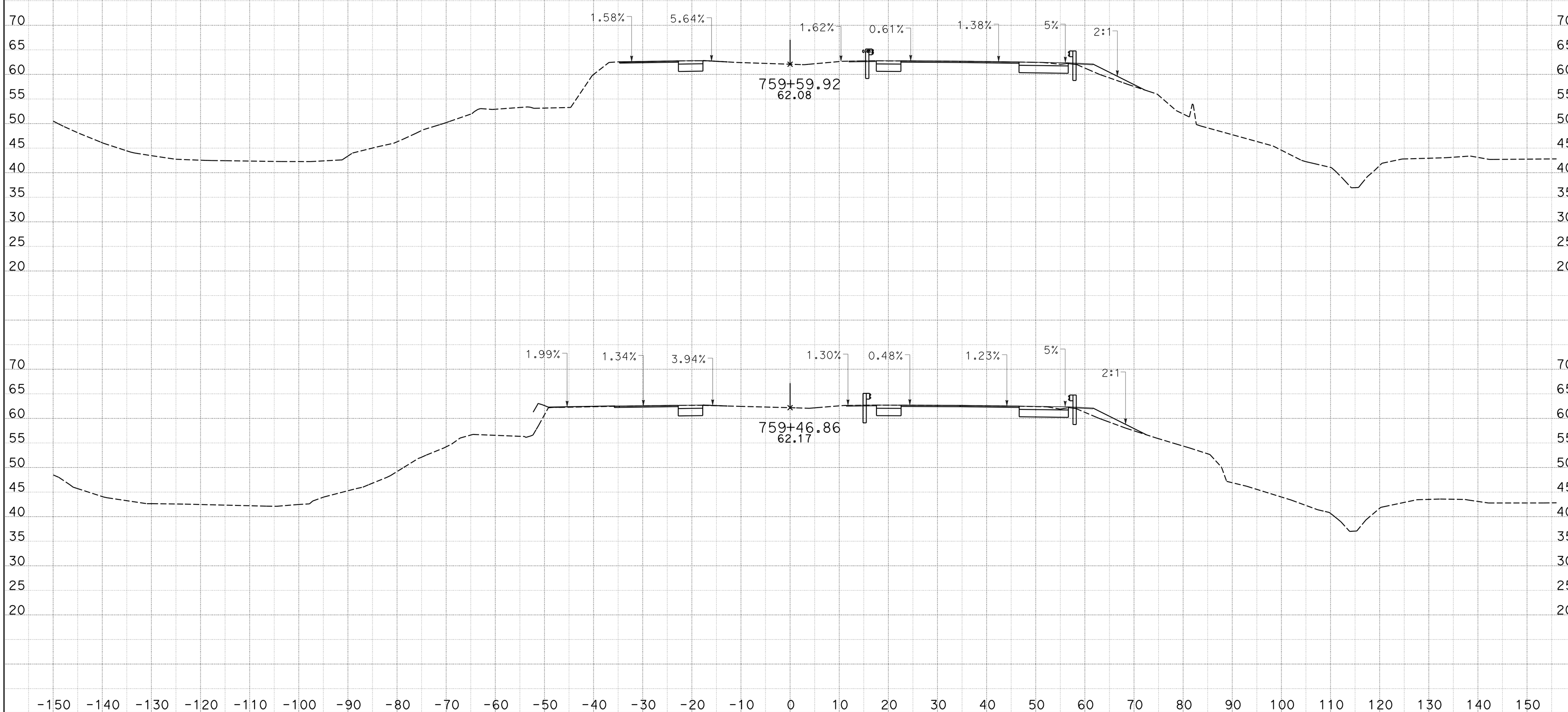

CREATED BY: JMORR
DATE: 1/27/2015
KC Project: 0905A File: D:_CAiCE Active ProjectsZ5A\CL1\cl1_design.ear

CONTRACT: 05-0f7001
DIST/CO/RTE/PM: 05-Mon-68-PM 17.4/18.0
PROJECT ID: 05000000491

SCALE: 1" = 10' Horiz.
1" = 10' Vert.

All Dimensions are US Survey Feet

CL1
CROSS SECTIONS
SHEET 11 OF 39

DESIGN STUDY ONLY

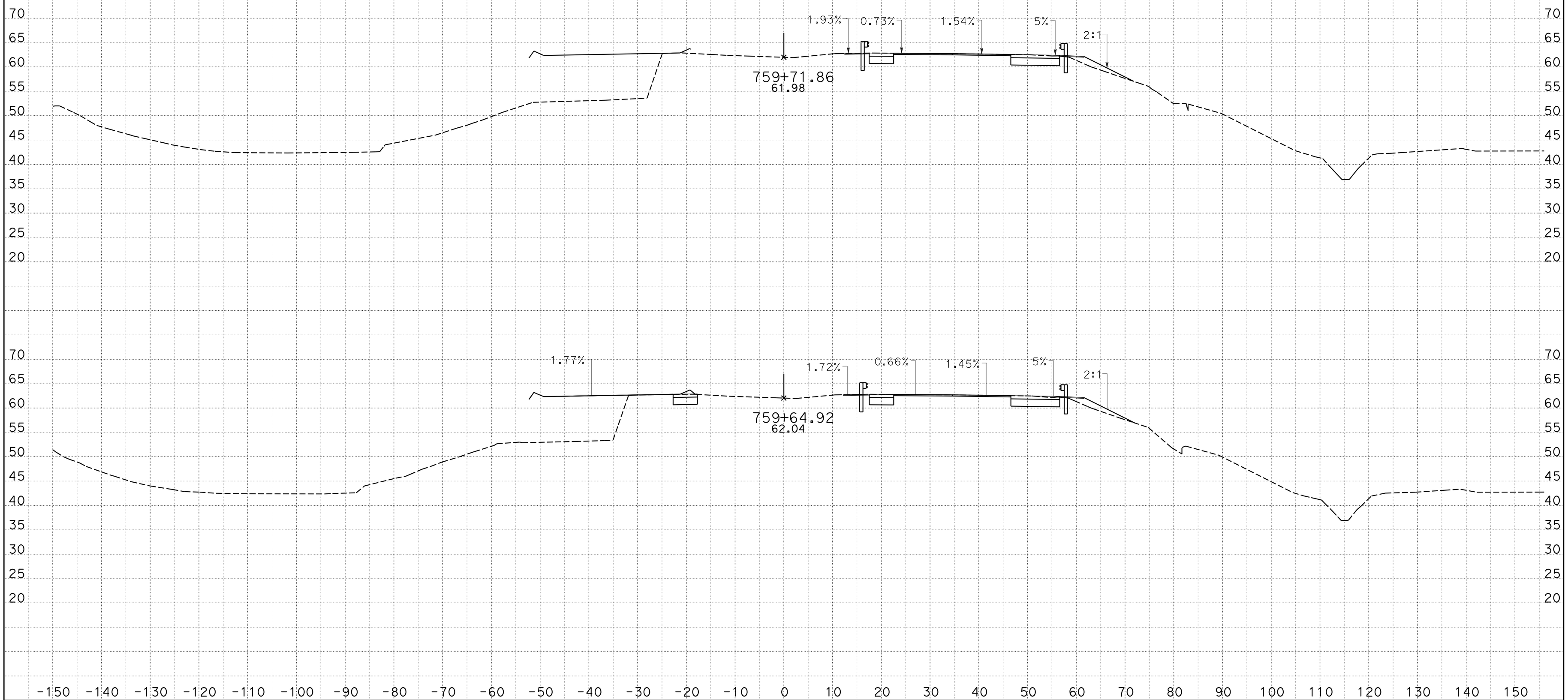

CREATED BY: JMORR
DATE: 1/27/2015
KC Project: 0905A File: D:_CAiCE Active ProjectsZ5A\CL1\cl1_design.ear

CONTRACT: 05-0f7001
DIST/CO/RTE/PM: 05-Mon-68-PM 17.4/18.0
PROJECT ID: 05000000491

SCALE: 1" = 10' Horiz.
1" = 10' Vert.

All Dimensions are US Survey Feet

CL1
CROSS SECTIONS
SHEET 12 OF 39

DESIGN STUDY ONLY

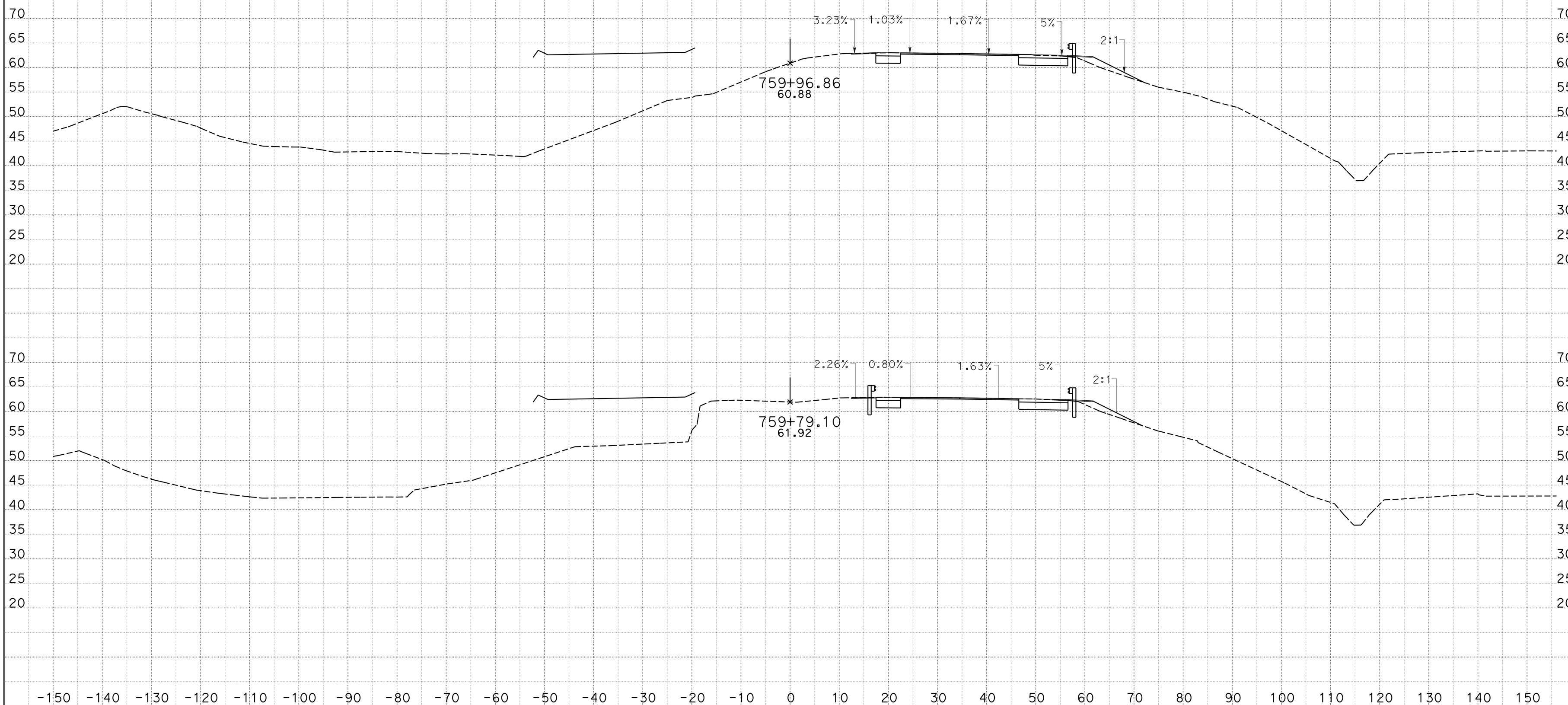

CREATED BY: JMORR
DATE: 1/27/2015
KC Project: 0905A File: D:_CAiCE Active ProjectsZ5A\CL1\cl1_design.ear

CONTRACT: 05-0f7001
DIST/CO/RTE/PM: 05-Mon-68-PM 17.4/18.0
PROJECT ID: 05000000491

SCALE: 1" = 10' Horiz.
1" = 10' Vert.

All Dimensions are US Survey Feet

CL1
CROSS SECTIONS
SHEET 13 OF 39

DESIGN STUDY ONLY

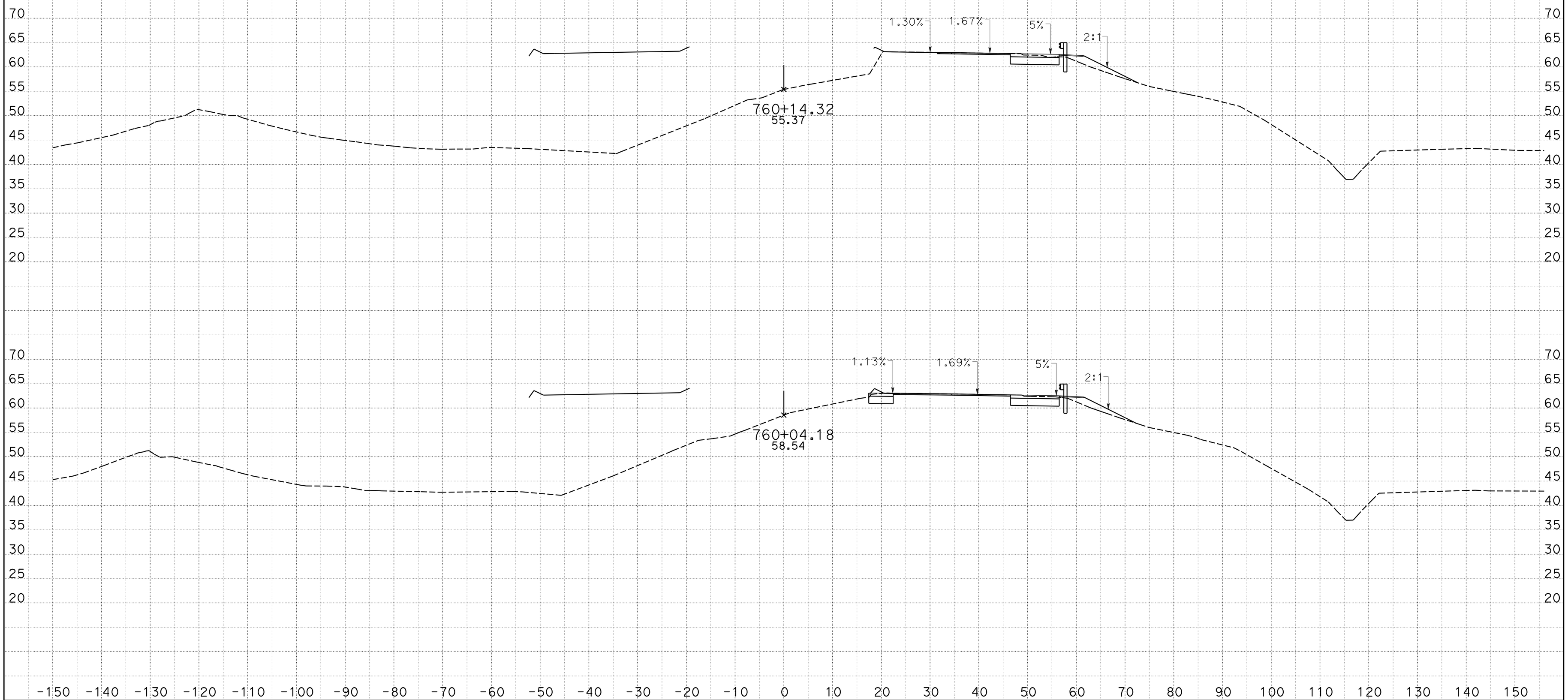

CREATED BY: JMORR
DATE: 1/27/2015
KC Project: 0905A File: D:_CAiCE Active ProjectsZ5A\CL1\cl1_design.ear

CONTRACT: 05-0f7001
DIST/CO/RTE/PM: 05-Mon-68-PM 17.4/18.0
PROJECT ID: 05000000491

SCALE: 1" = 10' Horiz.
1" = 10' Vert.

All Dimensions are US Survey Feet

CL1
CROSS SECTIONS
SHEET 14 OF 39

DESIGN STUDY ONLY

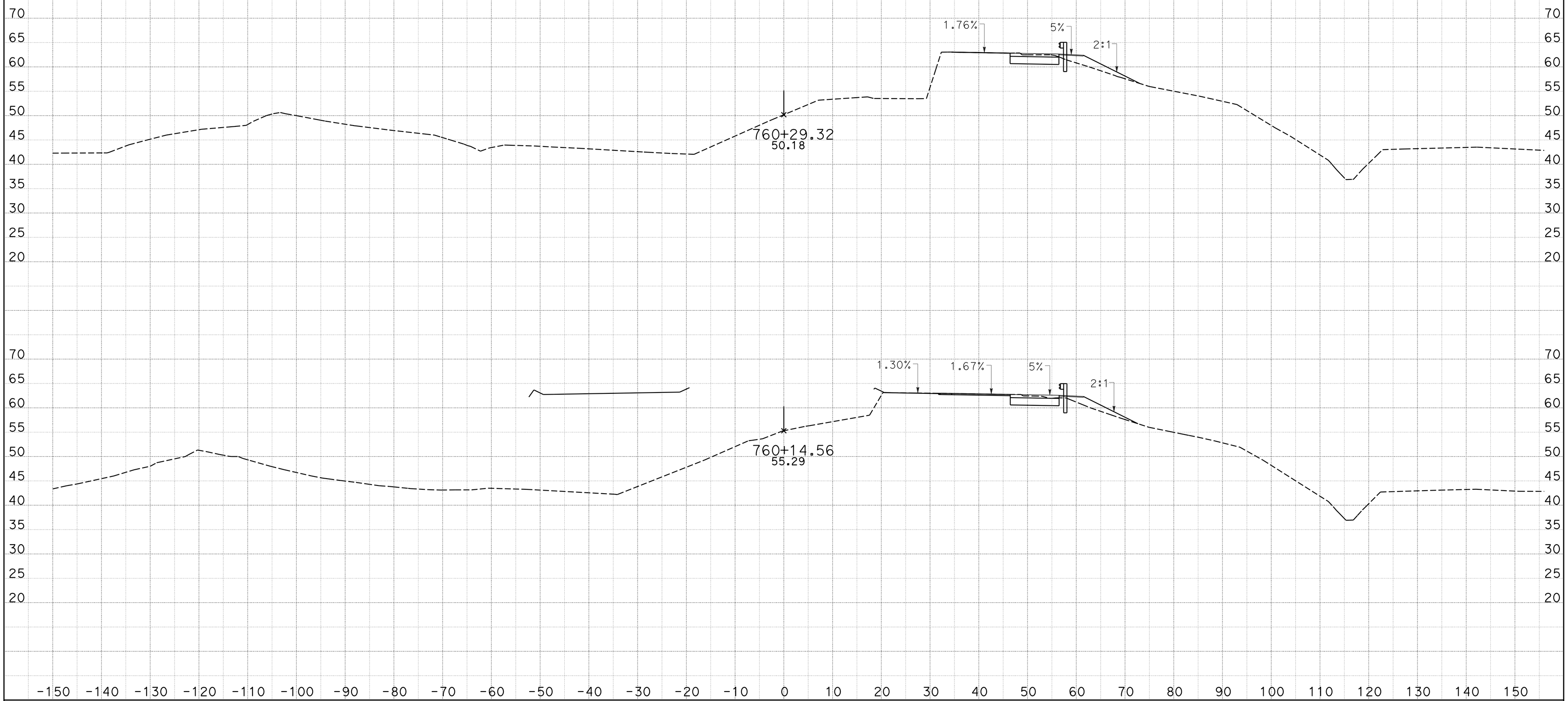

CREATED BY: JMORR
DATE: 1/27/2015
KC Project: 0905A File: D:_CAiCE Active ProjectsZ5A\CL1\cl1_design.ear

CONTRACT: 05-0f7001
DIST/CO/RTE/PM: 05-Mon-68-PM 17.4/18.0
PROJECT ID: 05000000491

SCALE: 1" = 10' Horiz.
1" = 10' Vert.

All Dimensions are US Survey Feet

CL1
CROSS SECTIONS
SHEET 15 OF 39

DESIGN STUDY ONLY

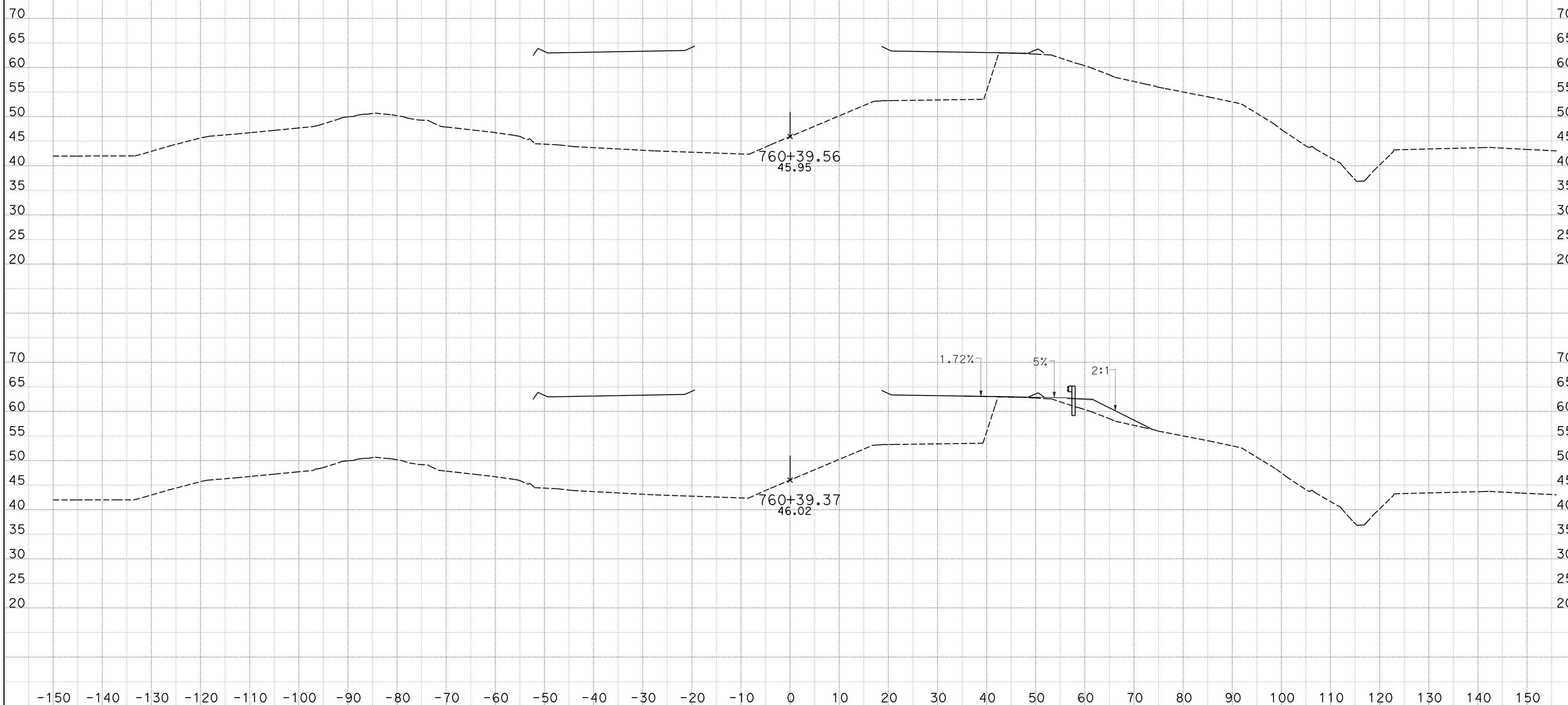

CREATED BY: JMORR
DATE: 1/27/2015
KC Project: 0905A File: D:_CAiCE Active ProjectsZ5A\CL1\cl1_design.ear

CONTRACT: 05-0f7001
DIST/CO/RTE/PM: 05-Mon-68-PM 17.4/18.0
PROJECT ID: 05000000491

SCALE: 1" = 10' Horiz.
1" = 10' Vert.

All Dimensions are US Survey Feet

CL1
CROSS SECTIONS
SHEET 16 OF 39

DESIGN STUDY ONLY

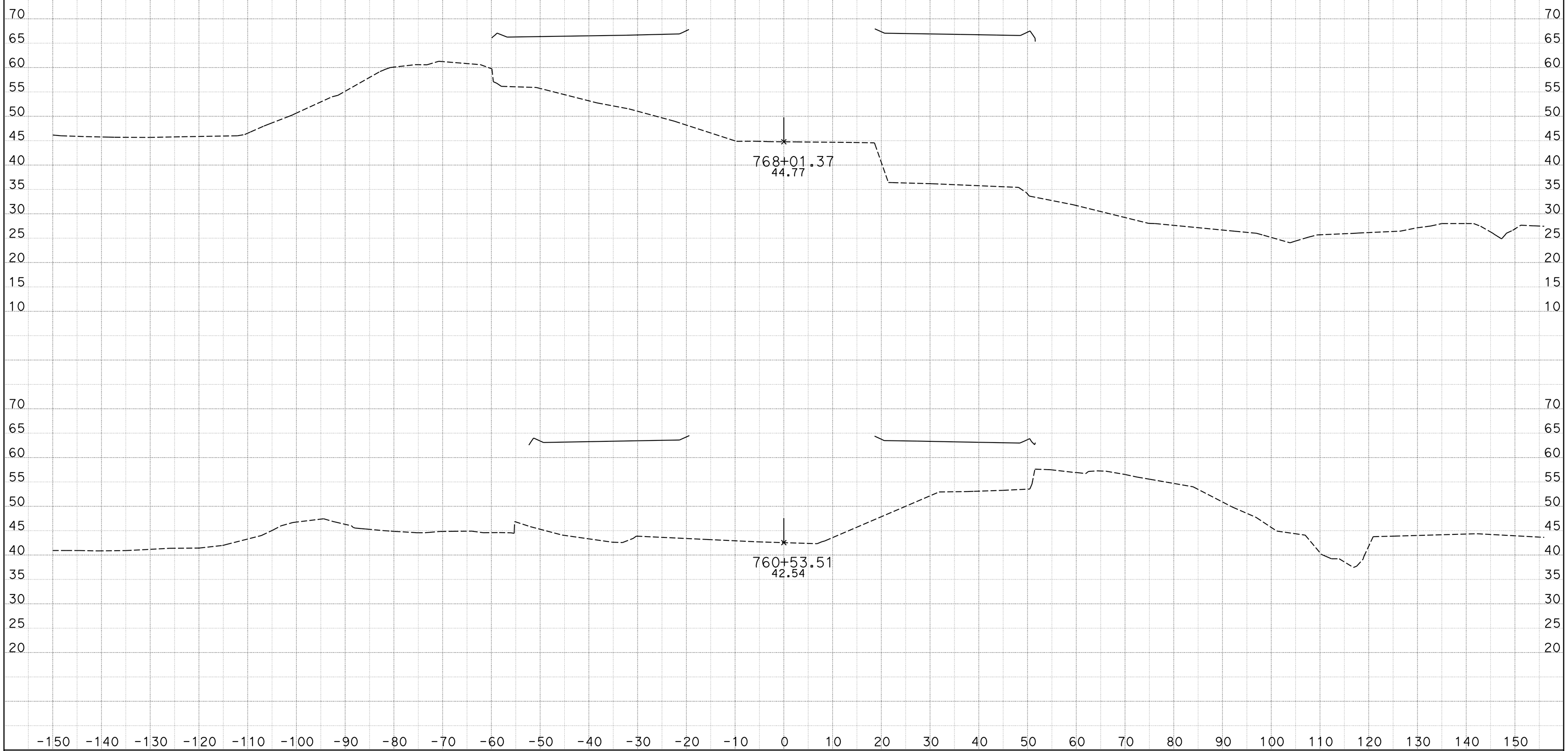

CREATED BY: JMORR
DATE: 1/27/2015
KC Project: 0905A File: D:_CAiCE Active ProjectsZ5A\CL1\cl1_design.ear

CONTRACT: 05-0f7001
DIST/CO/RTE/PM: 05-Mon-68-PM 17.4/18.0
PROJECT ID: 05000000491

SCALE: 1" = 10' Horiz.
1" = 10' Vert.

All Dimensions are US Survey Feet

CL1
CROSS SECTIONS
SHEET 17 OF 39

DESIGN STUDY ONLY

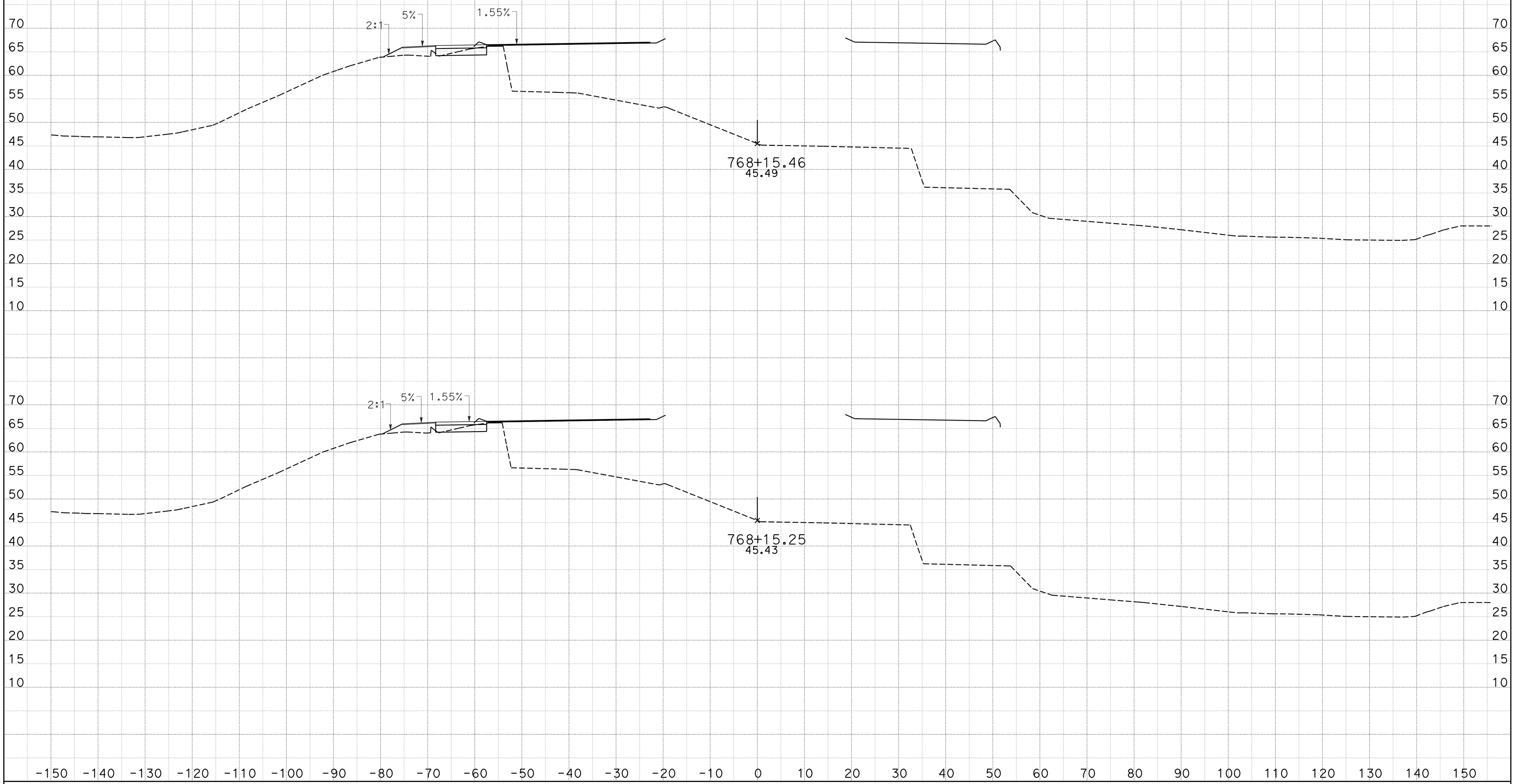

CREATED BY: JMORR
DATE: 1/27/2015
KC Project: 0905A File: D:_CAiCE Active ProjectsZ5A\CL1\cl1_design.ear

CONTRACT: 05-0f7001
DIST/CO/RTE/PM: 05-Mon-68-PM 17.4/18.0
PROJECT ID: 05000000491

SCALE: 1" = 10' Horiz.
1" = 10' Vert.

All Dimensions are US Survey Feet

CL1
CROSS SECTIONS
SHEET 18 OF 39

DESIGN STUDY ONLY

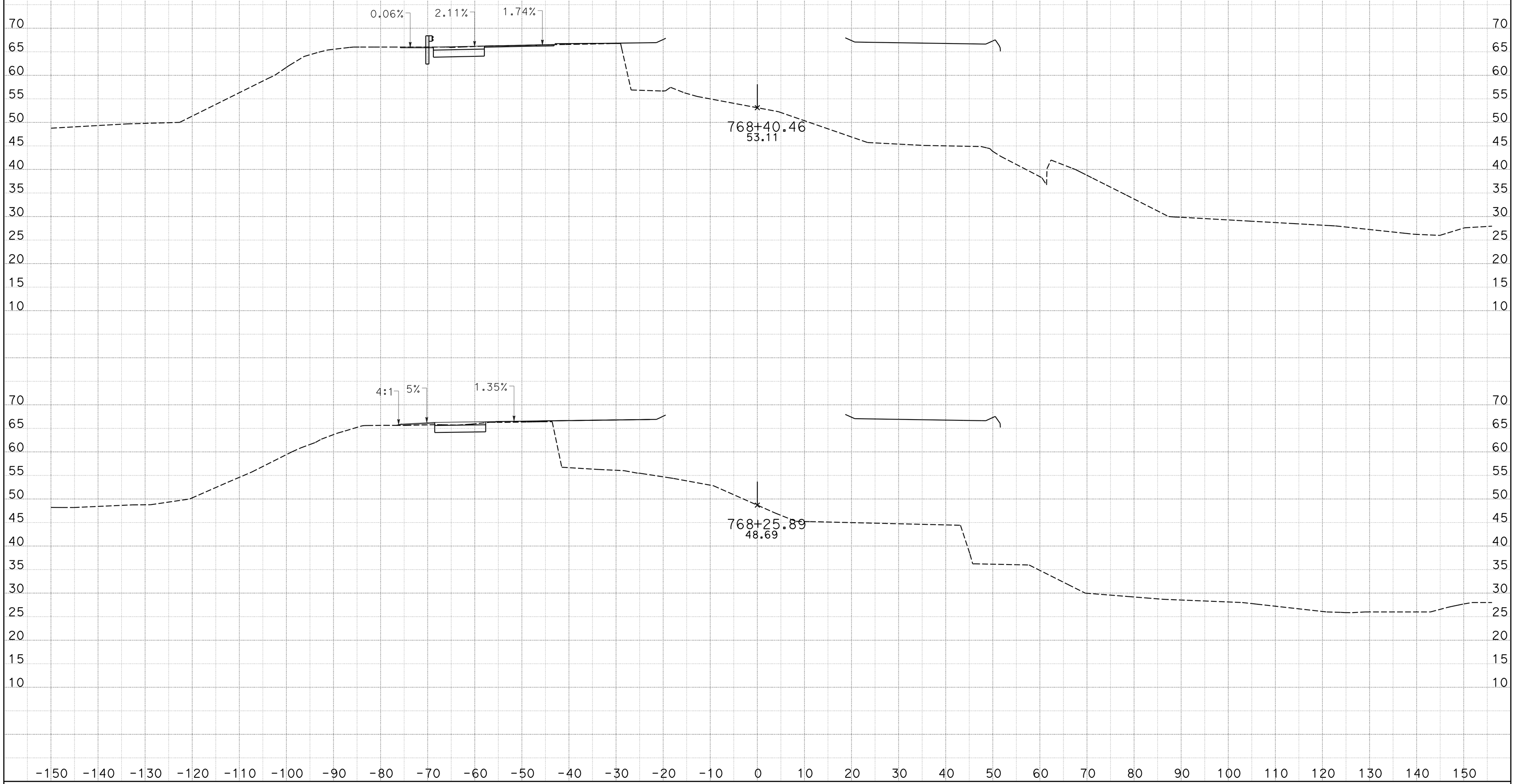

CREATED BY: JMORR
DATE: 1/27/2015
KC Project: 0905A File: D:_CAiCE Active ProjectsZ5A\CL1\cl1_design.ear

CONTRACT: 05-0f7001
DIST/CO/RTE/PM: 05-Mon-68-PM 17.4/18.0
PROJECT ID: 05000000491

SCALE: 1" = 10' Horiz.
1" = 10' Vert.

All Dimensions are US Survey Feet

CL1
CROSS SECTIONS
SHEET 19 OF 39

DESIGN STUDY ONLY

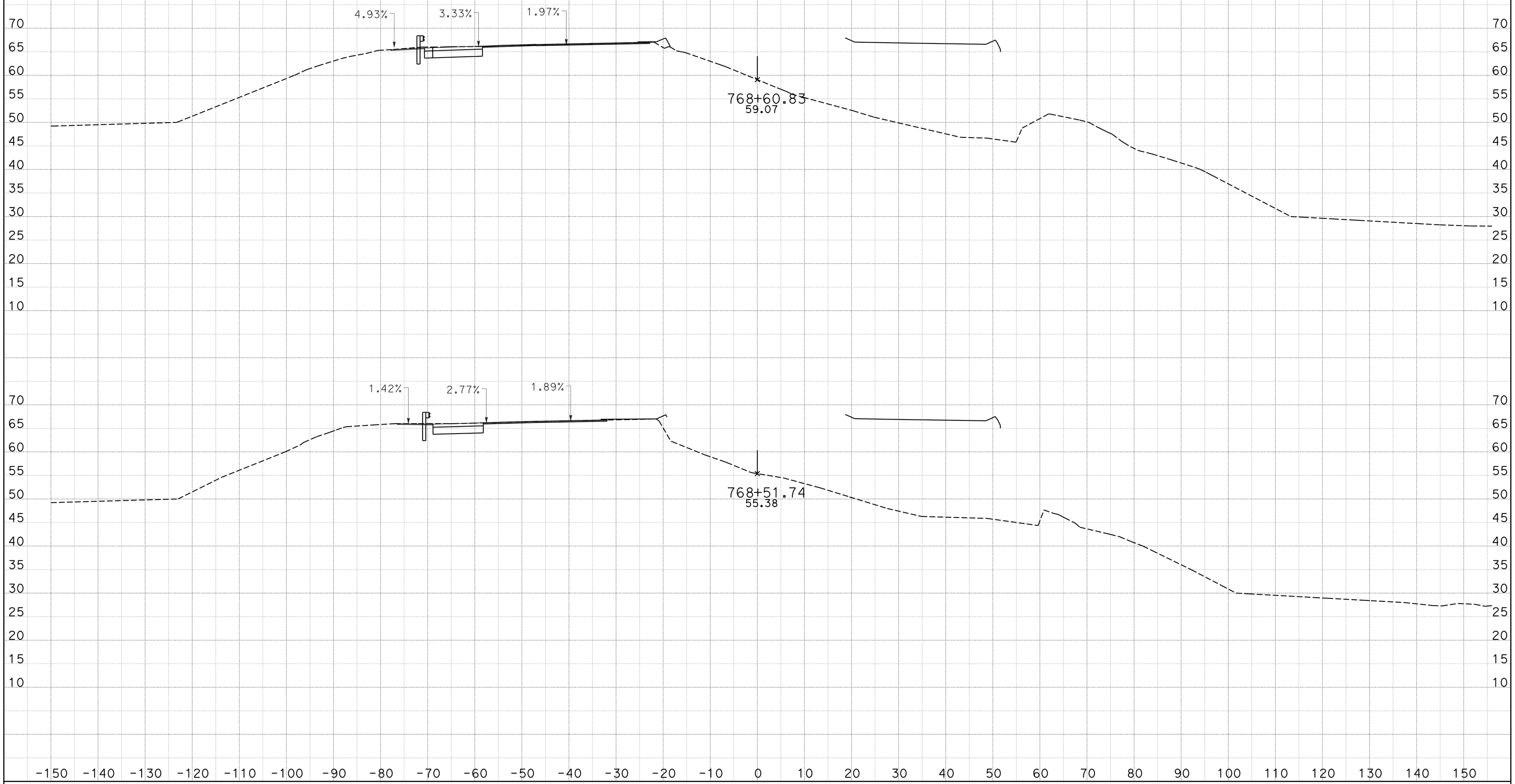

CREATED BY: JMORR
DATE: 1/27/2015
KC Project: 0905A File: D:_CAiCE Active ProjectsZ5A\CL1\cl1_design.ear

CONTRACT: 05-0f7001
DIST/CO/RTE/PM: 05-Mon-68-PM 17.4/18.0
PROJECT ID: 05000000491

SCALE: 1" = 10' Horiz.
1" = 10' Vert.

All Dimensions are US Survey Feet

CL1
CROSS SECTIONS
SHEET 20 OF 39

DESIGN STUDY ONLY

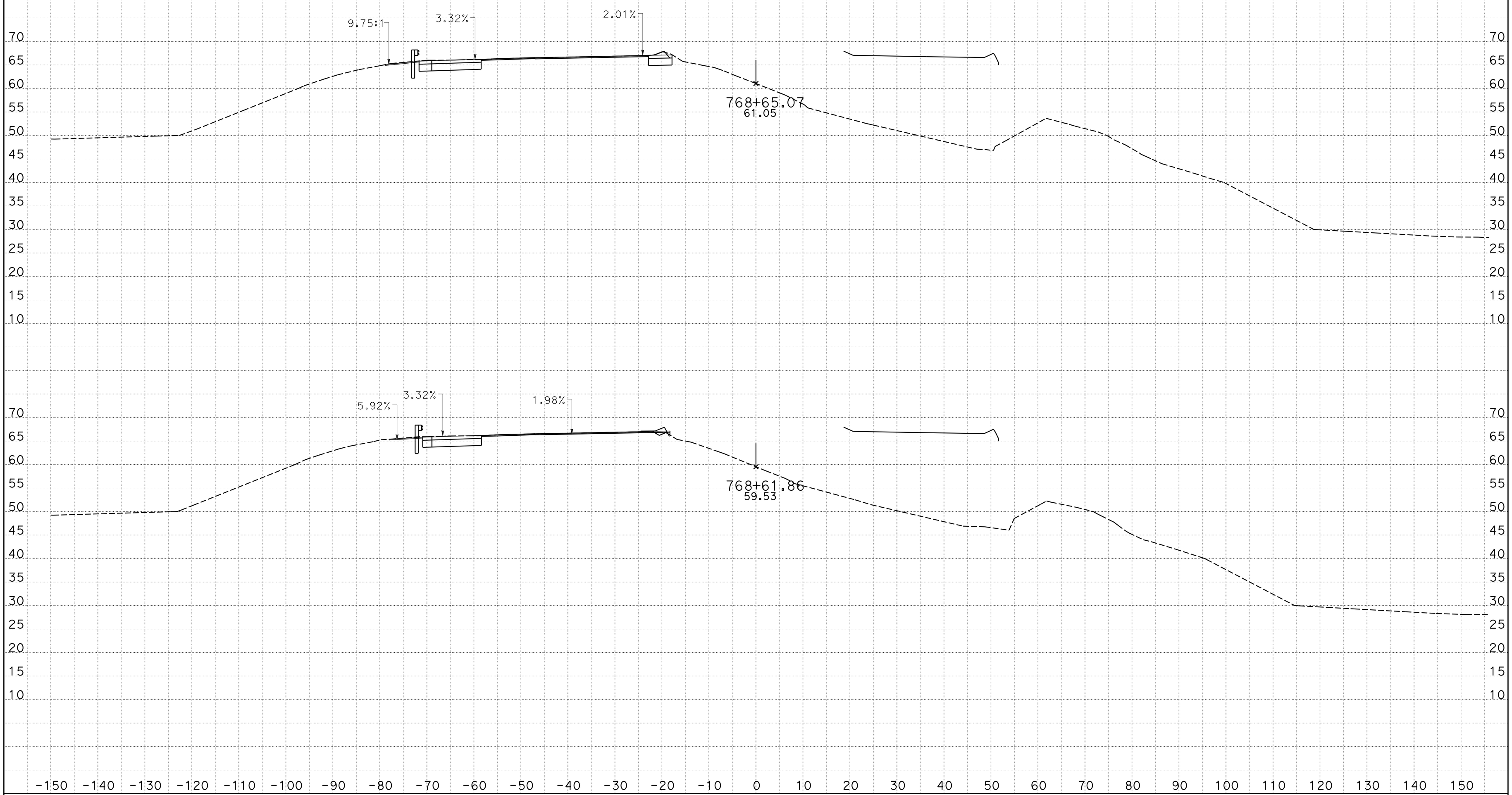

CREATED BY: JMORR
DATE: 1/27/2015
KC Project: 0905A File: D:_CAiCE Active ProjectsZ5A\CL1\cl1_design.ear

CONTRACT: 05-0f7001
DIST/CO/RTE/PM: 05-Mon-68-PM 17.4/18.0
PROJECT ID: 05000000491

SCALE: 1" = 10' Horiz.
1" = 10' Vert.

All Dimensions are US Survey Feet

CL1
CROSS SECTIONS
SHEET 21 OF 39

DESIGN STUDY ONLY

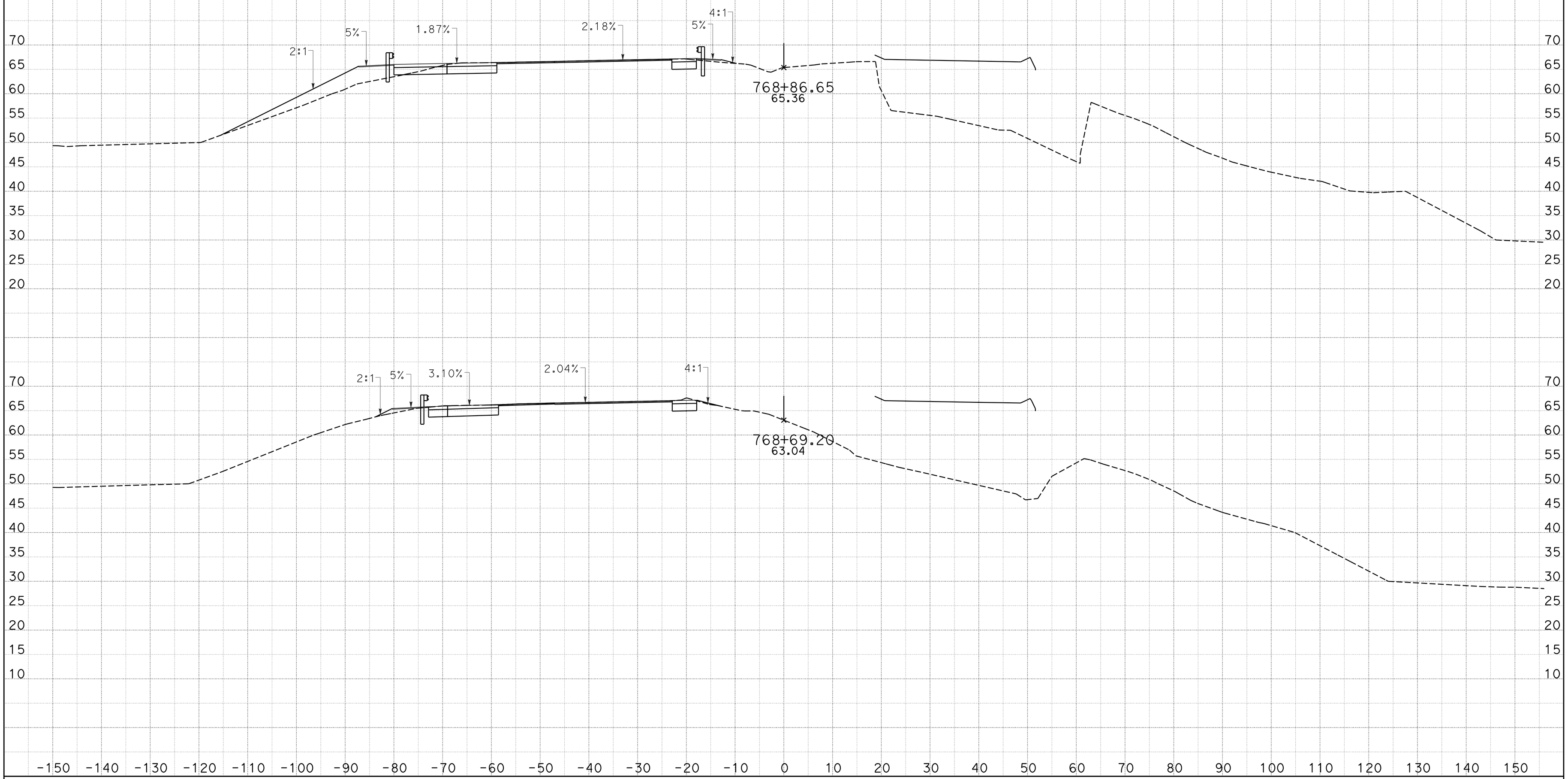

CREATED BY: JMORR
DATE: 1/27/2015
KC Project: 0905A File: D:_CAiCE Active ProjectsZ5A\CL1\cl1_design.ear

CONTRACT: 05-0f7001
DIST/CO/RTE/PM: 05-Mon-68-PM 17.4/18.0
PROJECT ID: 05000000491

SCALE: 1" = 10' Horiz.
1" = 10' Vert.

All Dimensions are US Survey Feet

CL1
CROSS SECTIONS
SHEET 22 OF 39

DESIGN STUDY ONLY

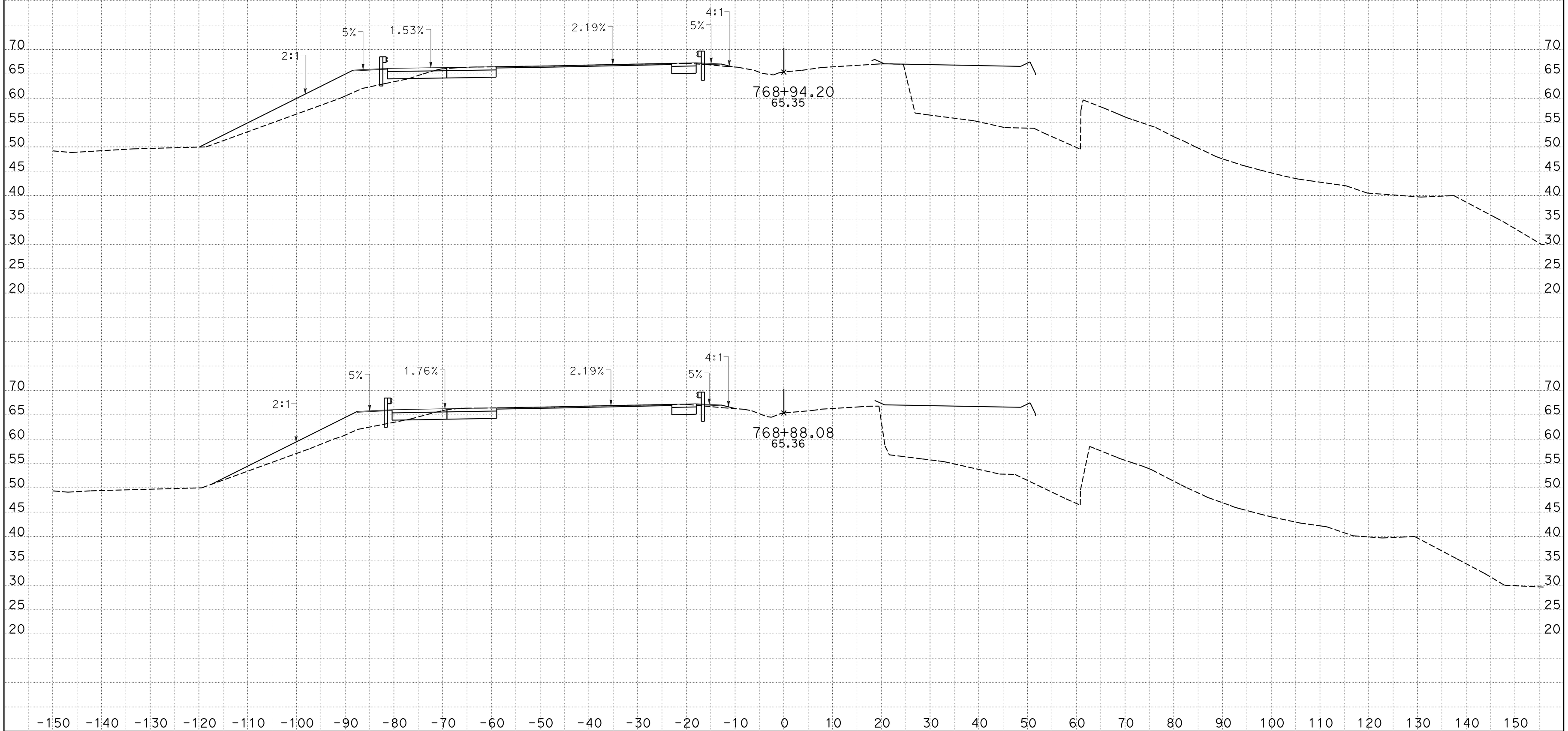

CREATED BY: JMORR
DATE: 1/27/2015
KC Project: 0905A File: D:_CAiCE Active ProjectsZ5A\CL1\cl1_design.ear

CONTRACT: 05-0f7001
DIST/CO/RTE/PM: 05-Mon-68-PM 17.4/18.0
PROJECT ID: 05000000491

SCALE: 1" = 10' Horiz.
1" = 10' Vert.

All Dimensions are US Survey Feet

CL1
CROSS SECTIONS
SHEET 23 OF 39

DESIGN STUDY ONLY

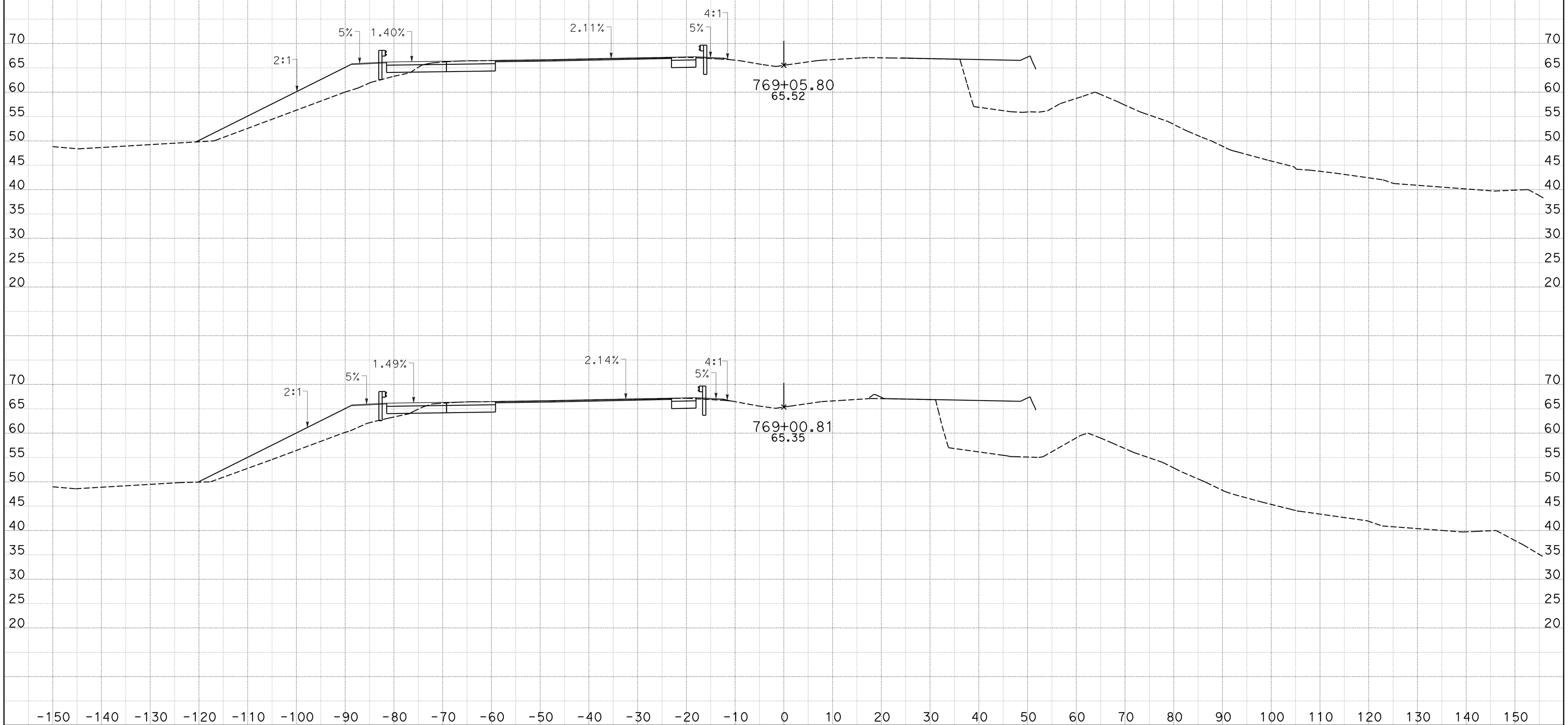

CREATED BY: JMORR
DATE: 1/27/2015
KC Project: 0905A File: D:_CAiCE Active ProjectsZ5A\CL1\cl1_design.ear

CONTRACT: 05-0f7001
DIST/CO/RTE/PM: 05-Mon-68-PM 17.4/18.0
PROJECT ID: 05000000491

SCALE: 1" = 10' Horiz.
1" = 10' Vert.

All Dimensions are US Survey Feet

CL1
CROSS SECTIONS
SHEET 24 OF 39

DESIGN STUDY ONLY

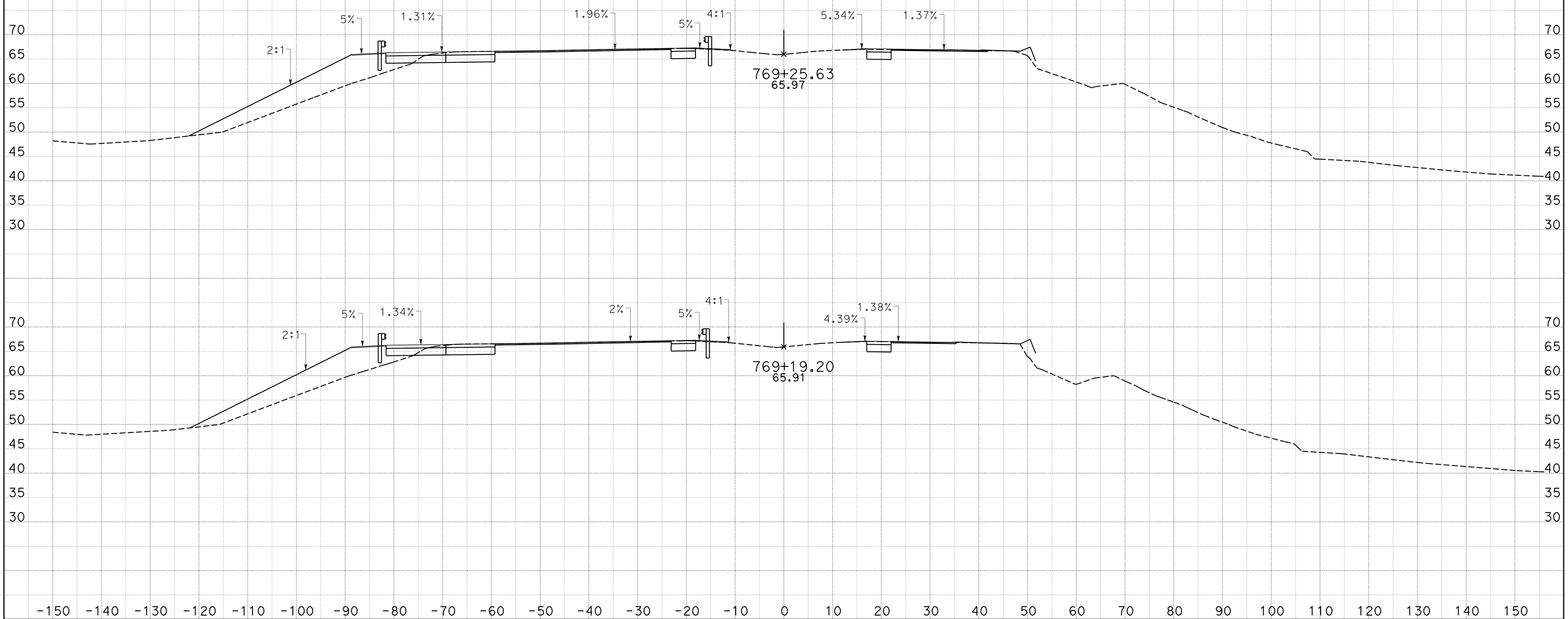

CREATED BY: JMORR
DATE: 1/27/2015
KC Project: 0905A File: D:_CAiCE Active ProjectsZ5A\CL1\cl1_design.ear

CONTRACT: 05-0f7001
DIST/CO/RTE/PM: 05-Mon-68-PM 17.4/18.0
PROJECT ID: 05000000491

SCALE: 1" = 10' Horiz.
1" = 10' Vert.

All Dimensions are US Survey Feet

CL1
CROSS SECTIONS
SHEET 25 OF 39

DESIGN STUDY ONLY

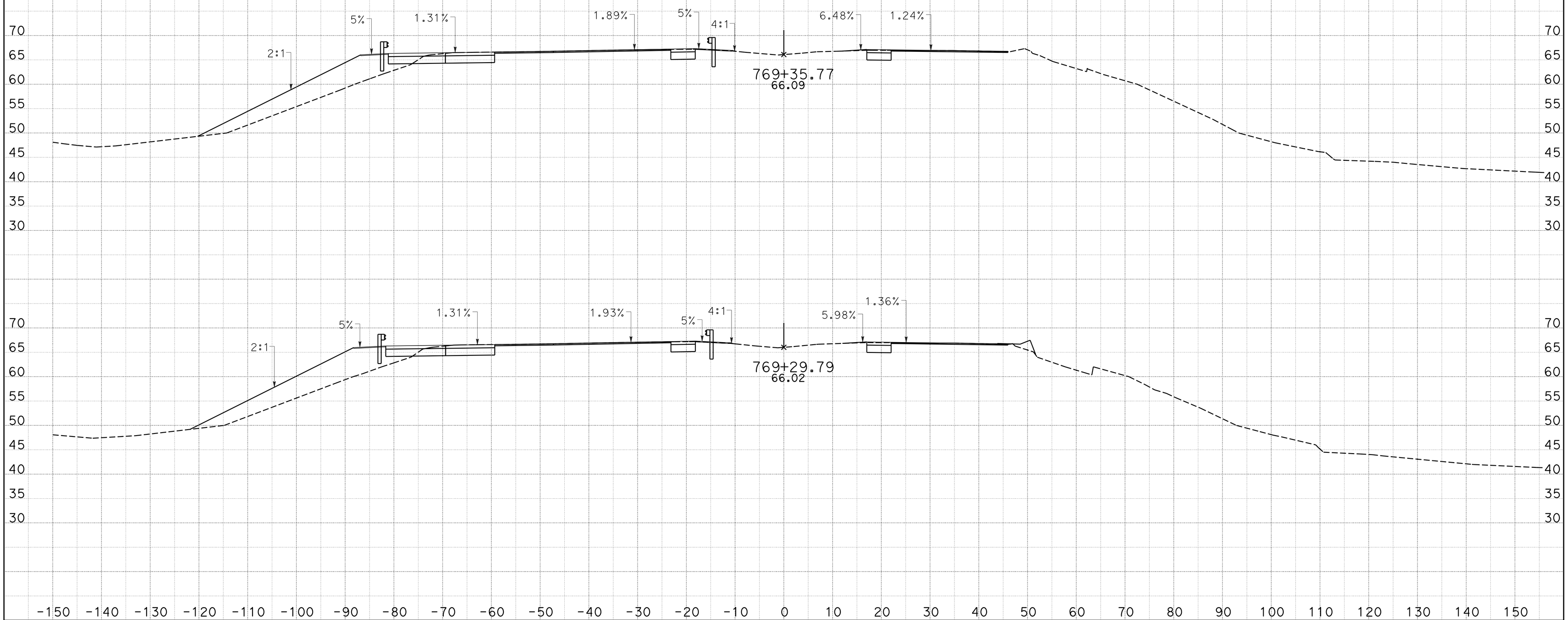

CREATED BY: JMORR
DATE: 1/27/2015
KC Project: 0905A File: D:_CAiCE Active ProjectsZ5A\CL1\cl1_design.ear

CONTRACT: 05-0f7001
DIST/CO/RTE/PM: 05-Mon-68-PM 17.4/18.0
PROJECT ID: 05000000491

SCALE: 1" = 10' Horiz.
1" = 10' Vert.

All Dimensions are US Survey Feet

CL1
CROSS SECTIONS
SHEET 26 OF 39

DESIGN STUDY ONLY

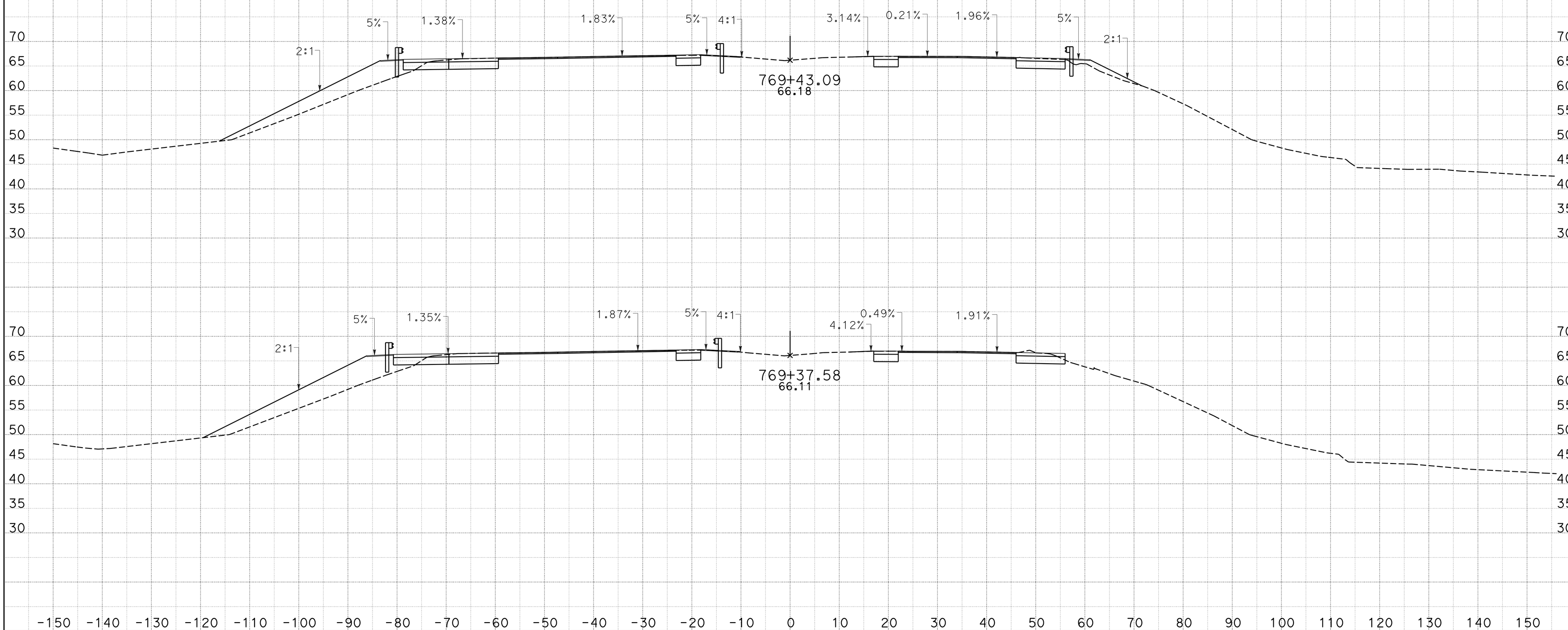

CREATED BY: JMORR
DATE: 1/27/2015
KC Project: 0905A File: D:_CAiCE Active ProjectsZ5A\CL1\cl1_design.ear

CONTRACT: 05-0f7001
DIST/CO/RTE/PM: 05-Mon-68-PM 17.4/18.0
PROJECT ID: 05000000491

SCALE: 1" = 10' Horiz.
1" = 10' Vert.

All Dimensions are US Survey Feet

CL1
CROSS SECTIONS
SHEET 27 OF 39

DESIGN STUDY ONLY

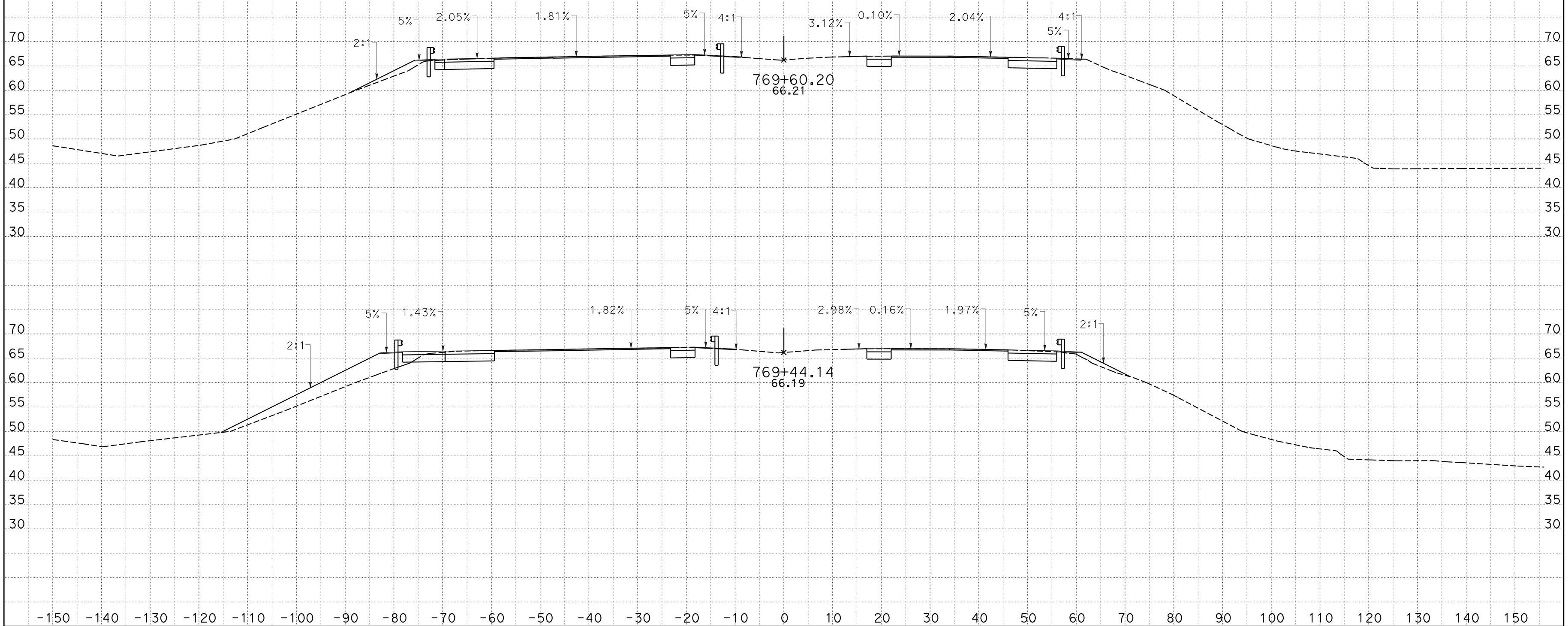

CREATED BY: JMORR
DATE: 1/27/2015
KC Project: 0905A File: D:_CAiCE Active ProjectsZ5A\CL1\cl1_design.ear

CONTRACT: 05-0f7001
DIST/CO/RTE/PM: 05-Mon-68-PM 17.4/18.0
PROJECT ID: 05000000491

SCALE: 1" = 10' Horiz.
1" = 10' Vert.

All Dimensions are US Survey Feet

CL1
CROSS SECTIONS
SHEET 28 OF 39

DESIGN STUDY ONLY

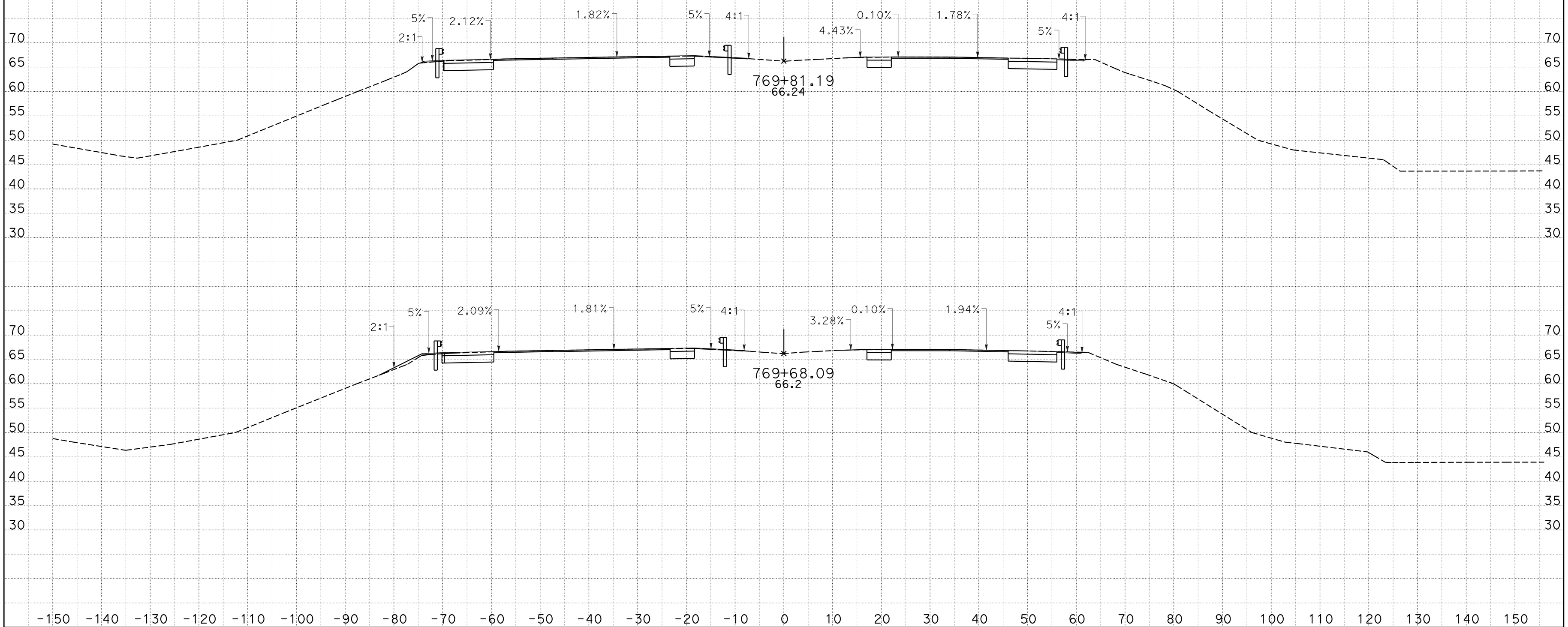

CREATED BY: JMORR
DATE: 1/27/2015
KC Project: 0905A File: D:_CAiCE Active ProjectsZ5A\CL1\cl1_design.ear

CONTRACT: 05-0f7001
DIST/CO/RTE/PM: 05-Mon-68-PM 17.4/18.0
PROJECT ID: 05000000491

SCALE: 1" = 10' Horiz.
1" = 10' Vert.

All Dimensions are US Survey Feet

CL1
CROSS SECTIONS
SHEET 29 OF 39

DESIGN STUDY ONLY

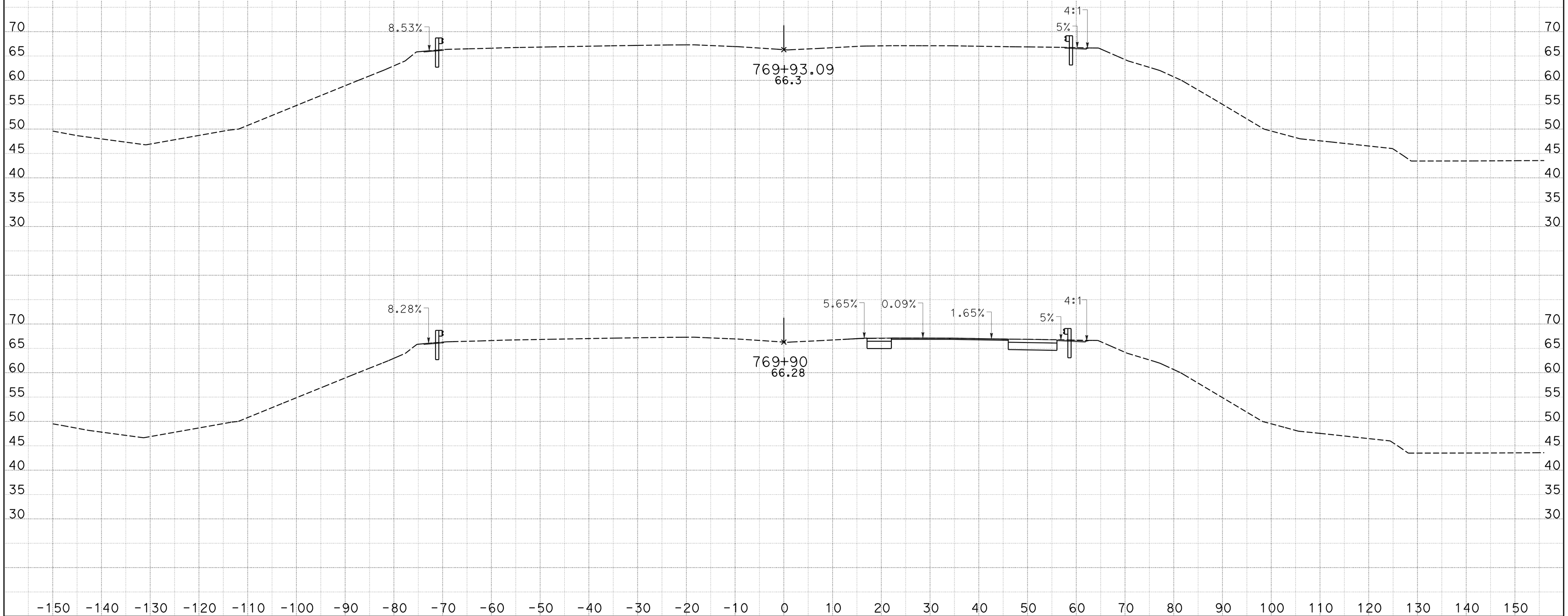

CREATED BY: JMORR
DATE: 1/27/2015
KC Project: 0905A File: D:_CAiCE Active ProjectsZ5A\CL1\cl1_design.ear

CONTRACT: 05-0f7001
DIST/CO/RTE/PM: 05-Mon-68-PM 17.4/18.0
PROJECT ID: 05000000491

SCALE: 1" = 10' Horiz.
1" = 10' Vert.

All Dimensions are US Survey Feet

CL1
CROSS SECTIONS
SHEET 30 OF 39

DESIGN STUDY ONLY

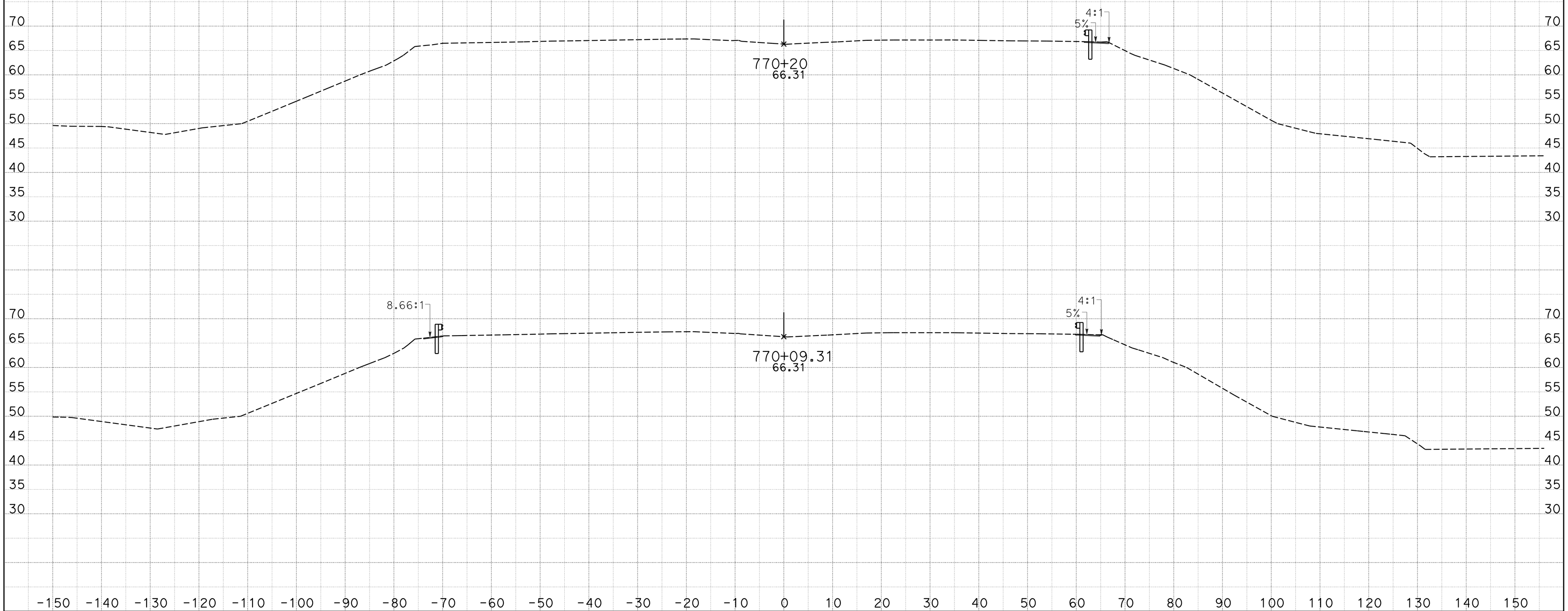

CREATED BY: JMORR
DATE: 1/27/2015
KC Project: 0905A File: D:_CAiCE Active ProjectsZ5A\CL1\cl1_design.ear

CONTRACT: 05-0f7001
DIST/CO/RTE/PM: 05-Mon-68-PM 17.4/18.0
PROJECT ID: 05000000491

SCALE: 1" = 10' Horiz.
1" = 10' Vert.

All Dimensions are US Survey Feet

CL1
CROSS SECTIONS
SHEET 31 OF 39

DESIGN STUDY ONLY

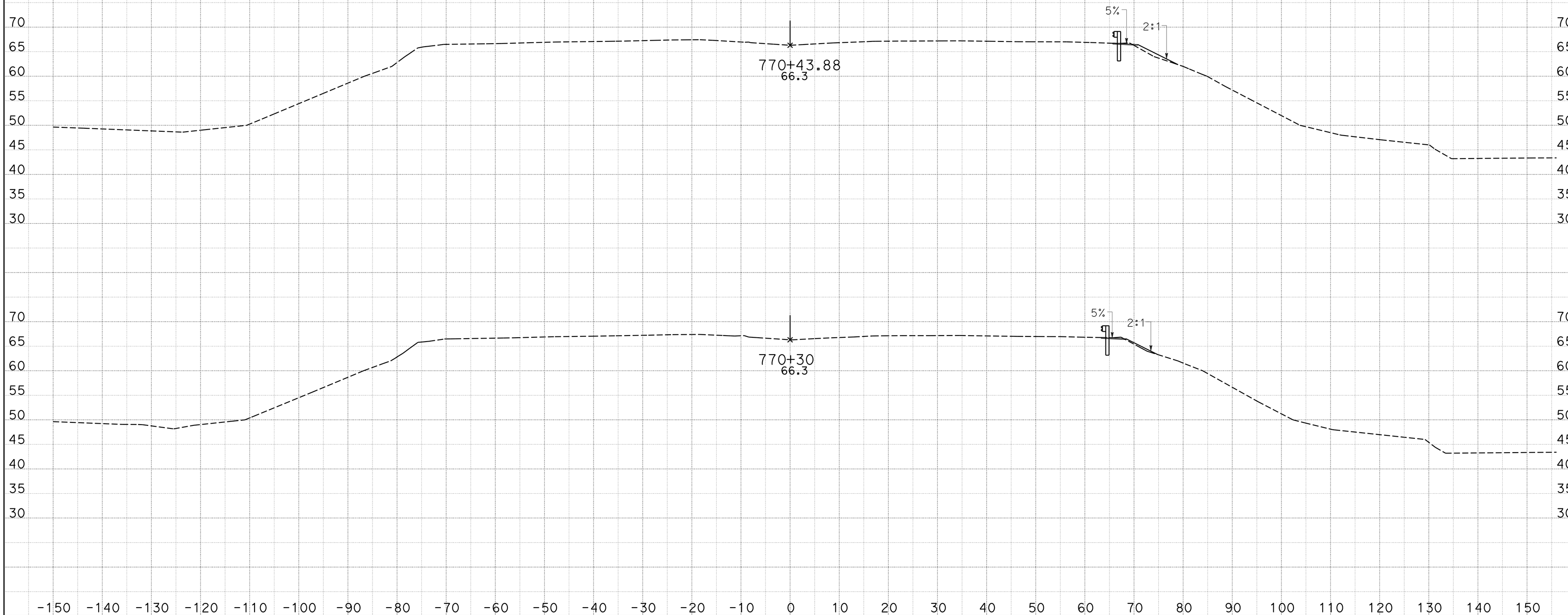

CREATED BY: JMORR
DATE: 1/27/2015
KC Project: 0905A File: D:_CAiCE Active ProjectsZ5A\CL1\cl1_design.ear

CONTRACT: 05-0f7001
DIST/CO/RTE/PM: 05-Mon-68-PM 17.4/18.0
PROJECT ID: 05000000491

SCALE: 1" = 10' Horiz.
1" = 10' Vert.

All Dimensions are US Survey Feet

CL1
CROSS SECTIONS
SHEET 32 OF 39

DESIGN STUDY ONLY

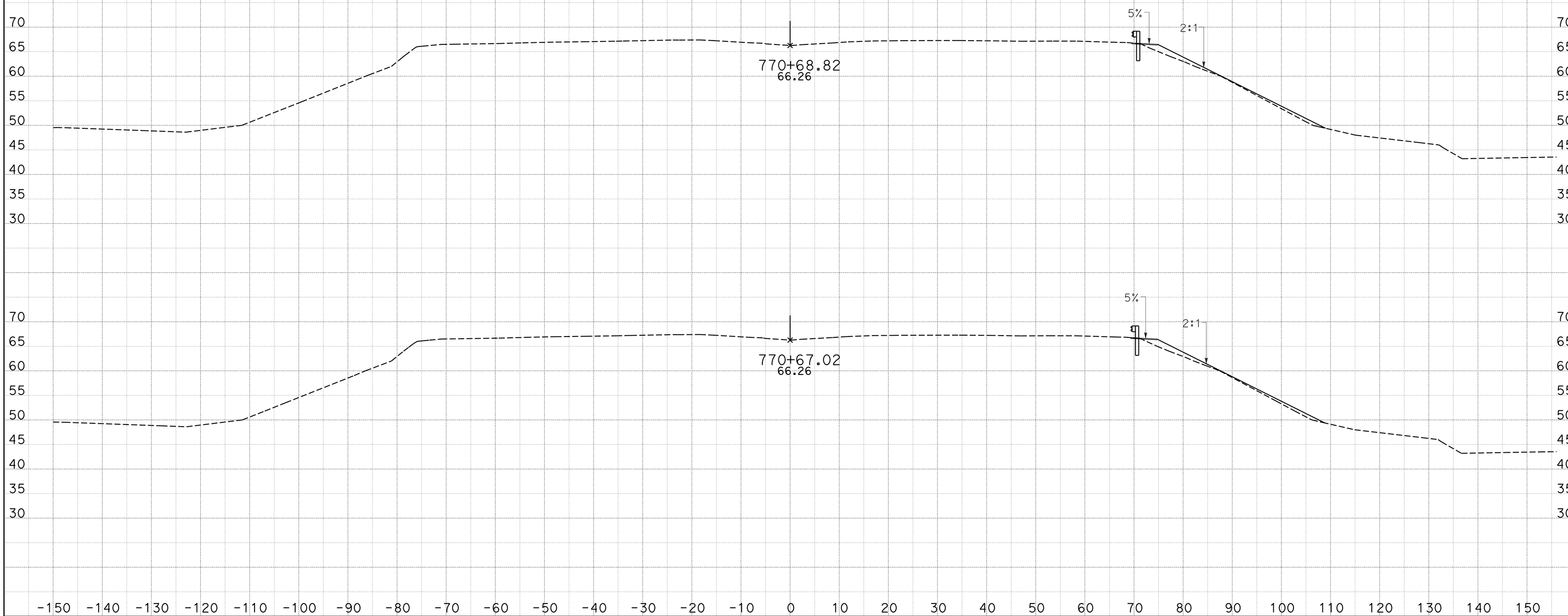

CREATED BY: JMORR
DATE: 1/27/2015
KC Project: 0905A File: D:_CAiCE Active ProjectsZ5A\CL1\cl1_design.ear

CONTRACT: 05-0f7001
DIST/CO/RTE/PM: 05-Mon-68-PM 17.4/18.0
PROJECT ID: 05000000491

SCALE: 1" = 10' Horiz.
1" = 10' Vert.

All Dimensions are US Survey Feet

CL1
CROSS SECTIONS
SHEET 33 OF 39

DESIGN STUDY ONLY

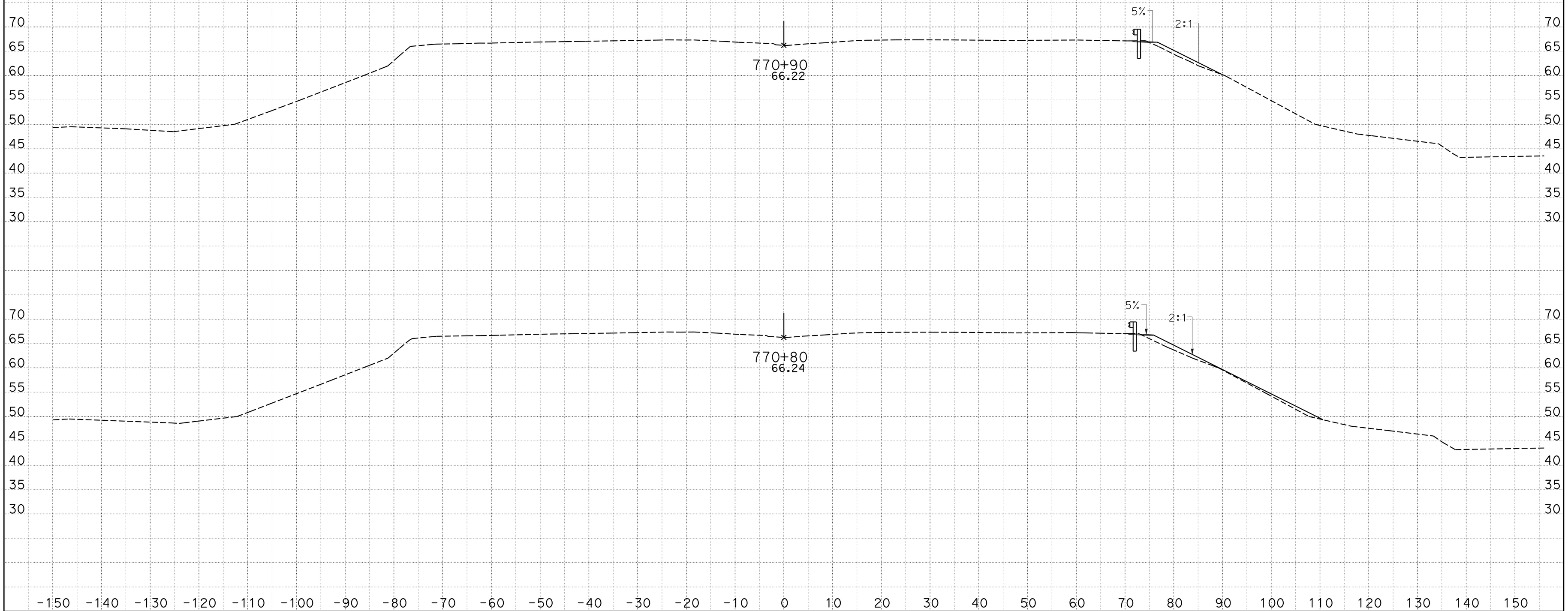

CREATED BY: JMORR
DATE: 1/27/2015
KC Project: 0905A File: D:_CAiCE Active ProjectsZ5A\CL1\cl1_design.ear

CONTRACT: 05-0f7001
DIST/CO/RTE/PM: 05-Mon-68-PM 17.4/18.0
PROJECT ID: 05000000491

SCALE: 1" = 10' Horiz.
1" = 10' Vert.

All Dimensions are US Survey Feet

CL1
CROSS SECTIONS
SHEET 34 OF 39

DESIGN STUDY ONLY

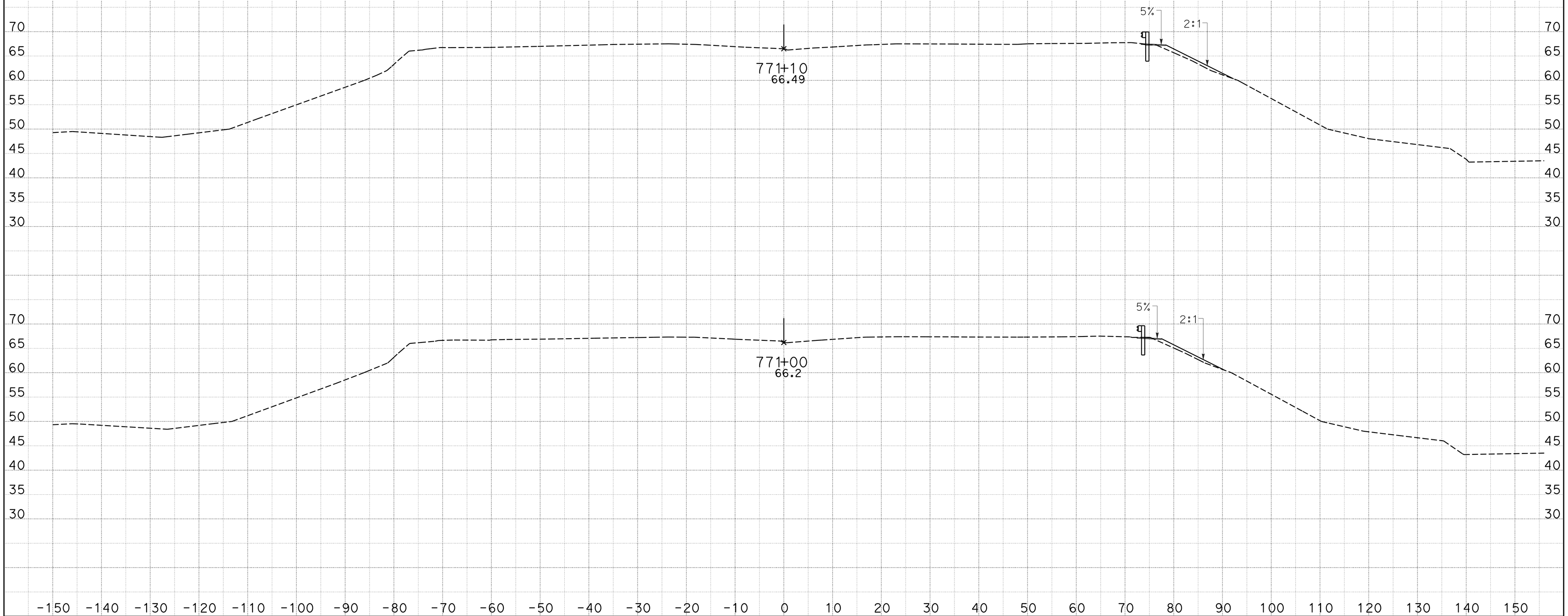

CREATED BY: JMORR
DATE: 1/27/2015
KC Project: 0905A File: D:_CAiCE Active ProjectsZ5A\CL1\cl1_design.ear

CONTRACT: 05-0f7001
DIST/CO/RTE/PM: 05-Mon-68-PM 17.4/18.0
PROJECT ID: 05000000491

SCALE: 1" = 10' Horiz.
1" = 10' Vert.

All Dimensions are US Survey Feet

CL1
CROSS SECTIONS
SHEET 35 OF 39

DESIGN STUDY ONLY

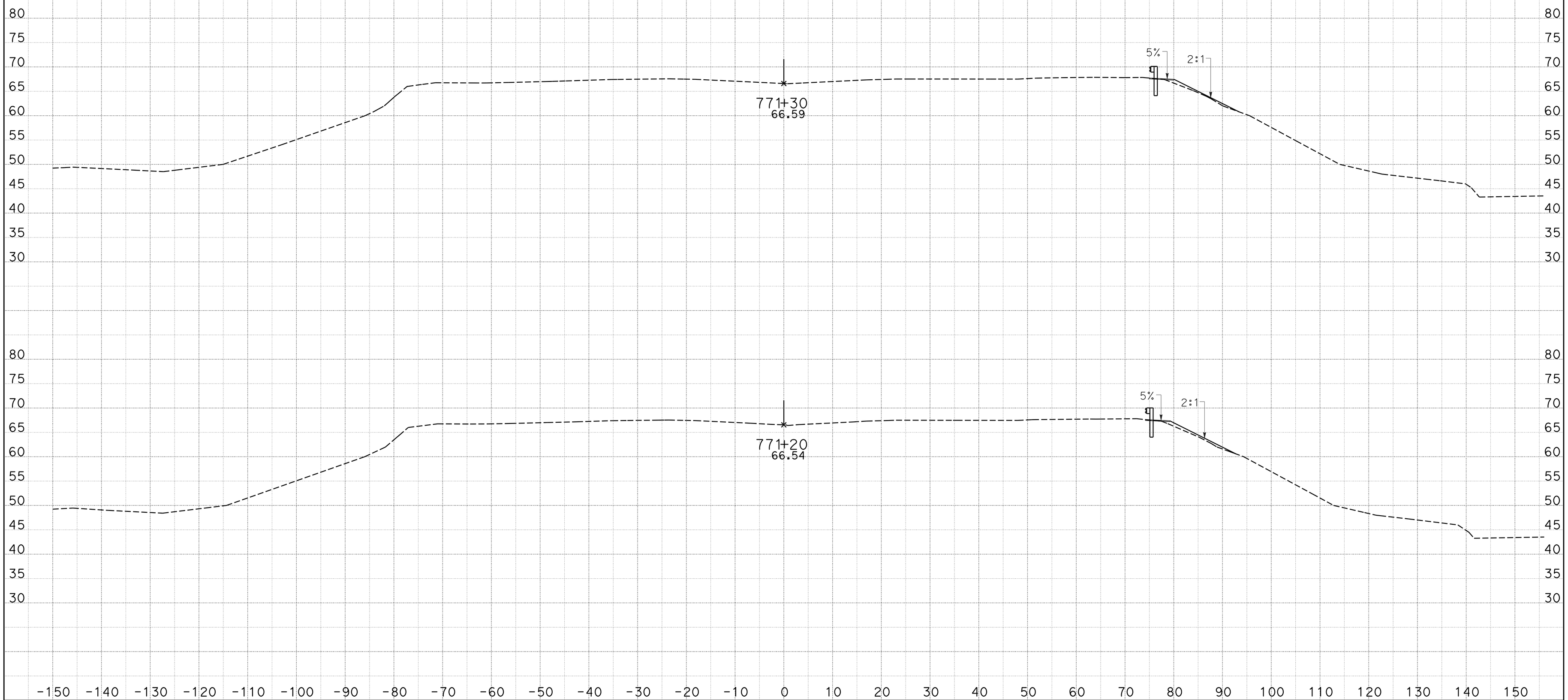

CREATED BY: JMORR
DATE: 1/27/2015
KC Project: 0905A File: D:_CAiCE Active ProjectsZ5A\CL1\cl1_design.ear

CONTRACT: 05-0f7001
DIST/CO/RTE/PM: 05-Mon-68-PM 17.4/18.0
PROJECT ID: 05000000491

SCALE: 1" = 10' Horiz.
1" = 10' Vert.

All Dimensions are US Survey Feet

CL1
CROSS SECTIONS
SHEET 36 OF 39

DESIGN STUDY ONLY

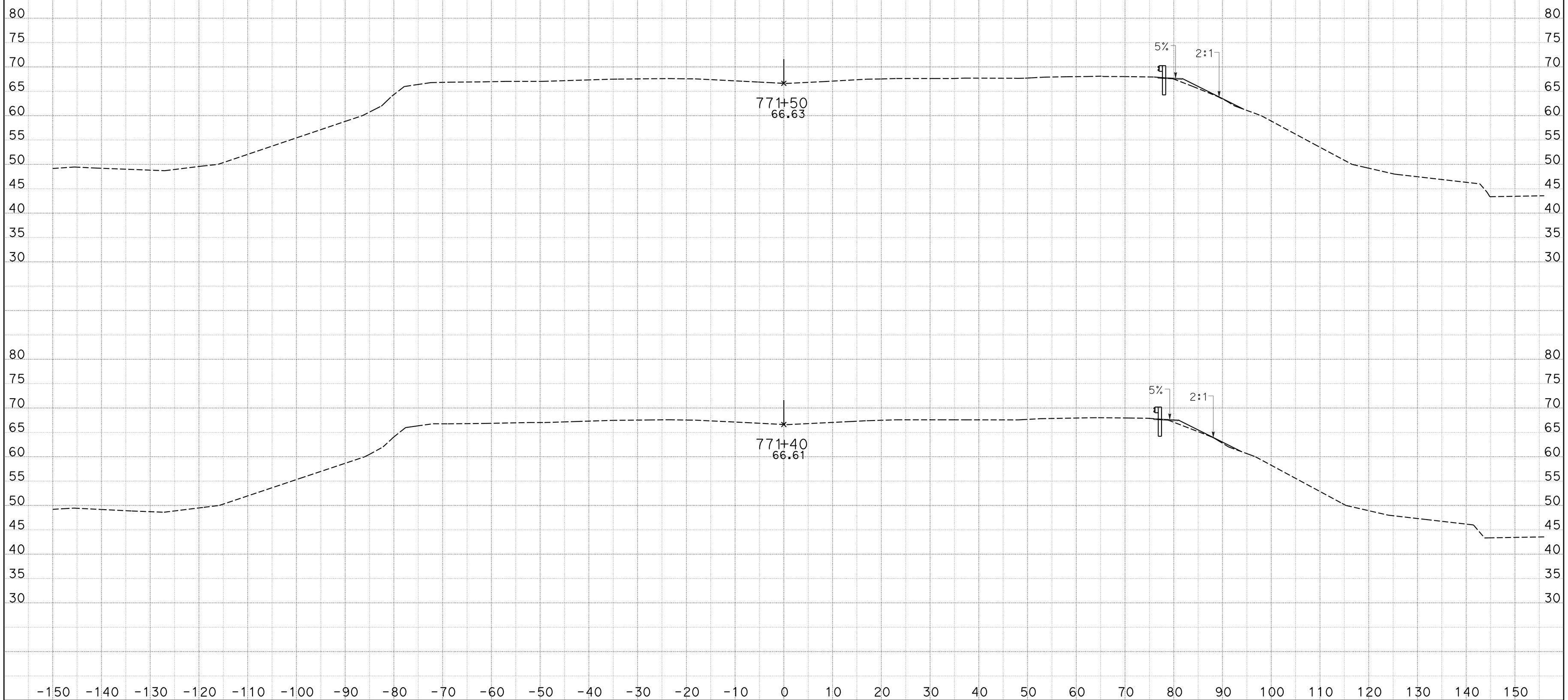

CREATED BY: JMORR
DATE: 1/27/2015
KC Project: 0905A File: D:_CAiCE Active ProjectsZ5A\CL1\cl1_design.ear

CONTRACT: 05-0f7001
DIST/CO/RTE/PM: 05-Mon-68-PM 17.4/18.0
PROJECT ID: 05000000491

SCALE: 1" = 10' Horiz.
1" = 10' Vert.

All Dimensions are US Survey Feet

CL1
CROSS SECTIONS
SHEET 37 OF 39

DESIGN STUDY ONLY

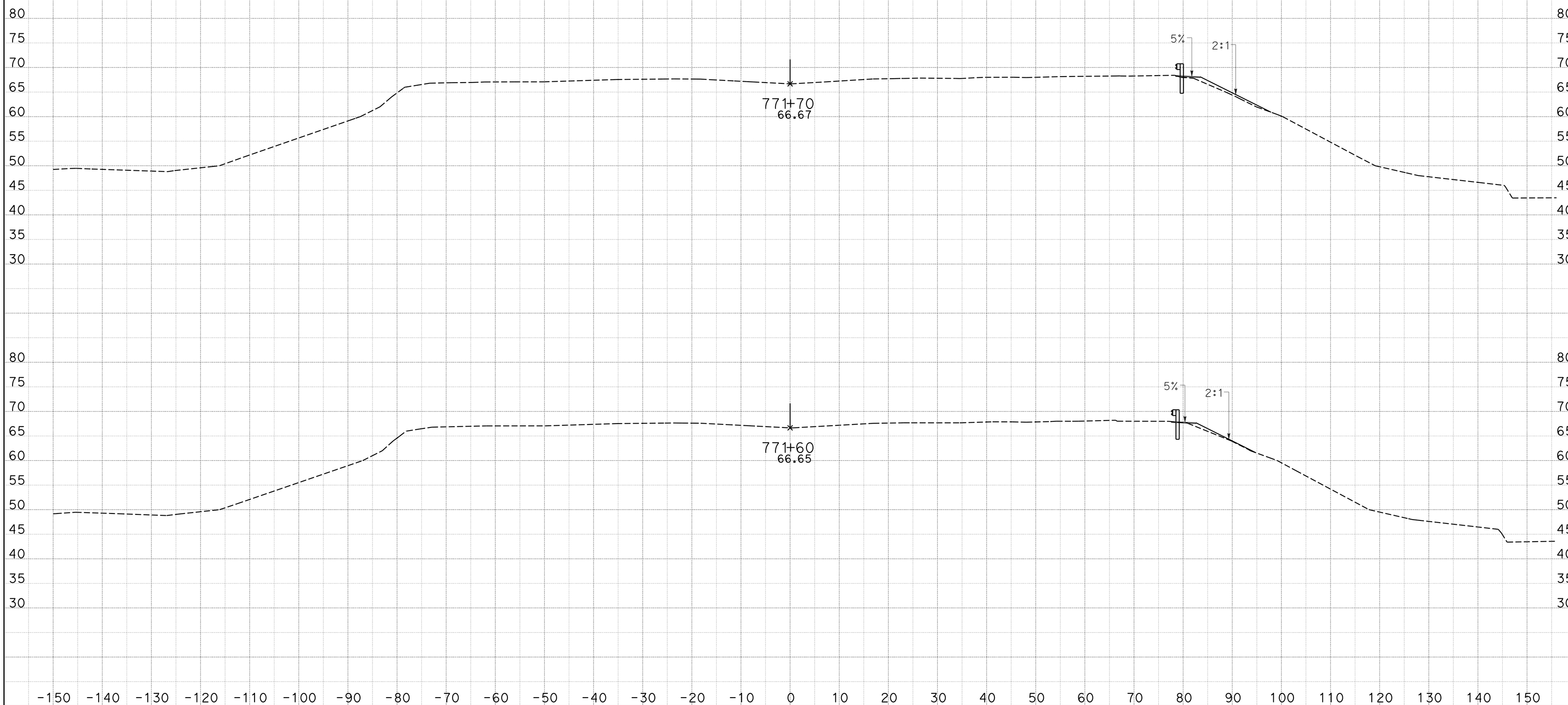

CREATED BY: JMORR
DATE: 1/27/2015
KC Project: 0905A File: D:_CAiCE Active ProjectsZ5A\CL1\cl1_design.ear

CONTRACT: 05-0f7001
DIST/CO/RTE/PM: 05-Mon-68-PM 17.4/18.0
PROJECT ID: 05000000491

SCALE: 1" = 10' Horiz.
1" = 10' Vert.

All Dimensions are US Survey Feet

CL1
CROSS SECTIONS
SHEET 38 OF 39

DESIGN STUDY ONLY

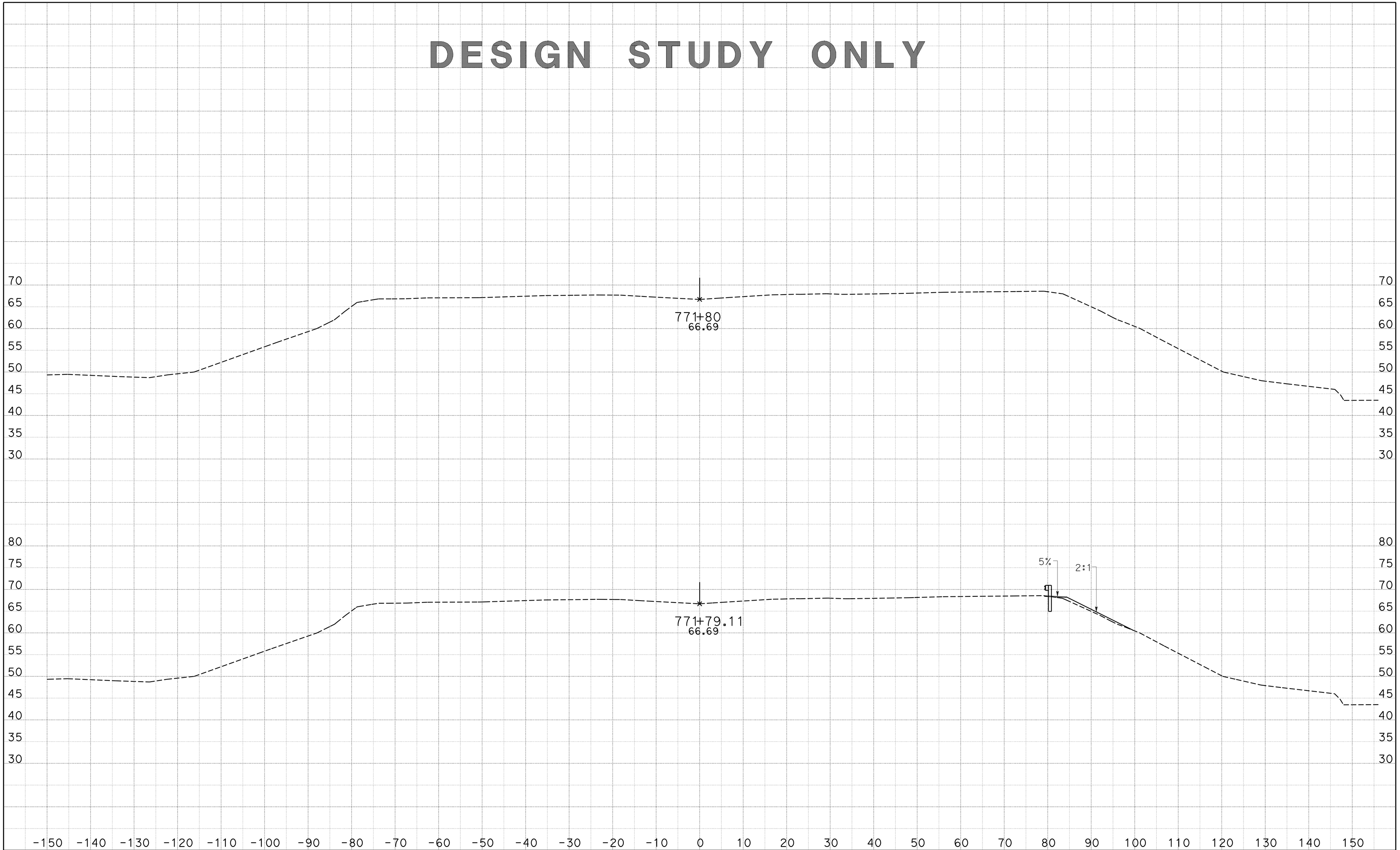

CREATED BY: JMORR
DATE: 1/27/2015
KC Project: 0905A File: D:_CAiCE Active ProjectsZ5A\CL1\cl1_design.ear

CONTRACT: 05-0f7001
DIST/CO/RTE/PM: 05-Mon-68-PM 17.4/18.0
PROJECT ID: 05000000491

SCALE: 1" = 10' Horiz.
1" = 10' Vert.

All Dimensions are US Survey Feet

CL1
CROSS SECTIONS
SHEET 39 OF 39