FOR EARTHWORK DEVELOPMENT ONLY

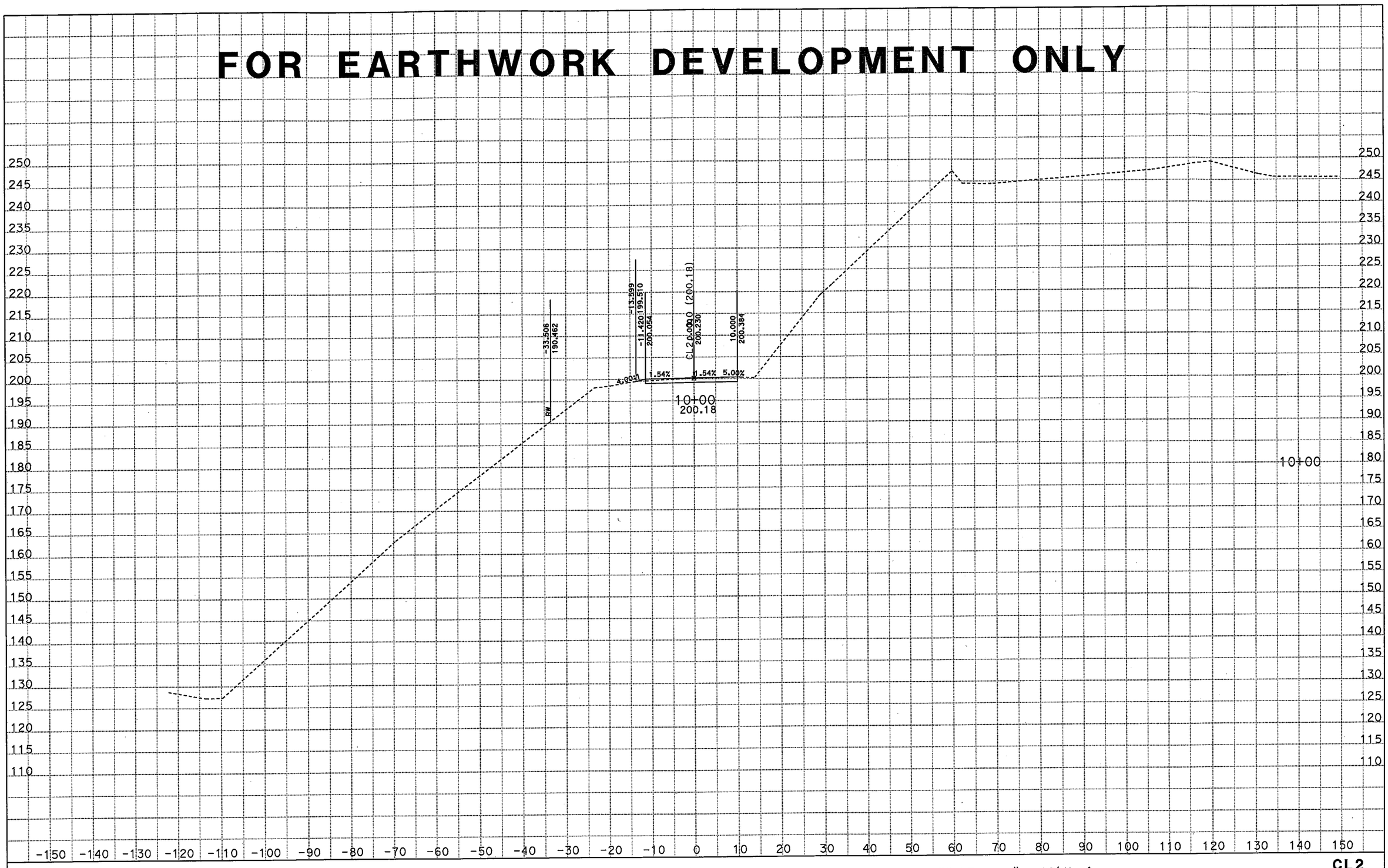

DATE: 9/18/2013
KC Project: 09192 File: D:[92*-2013*613dscl2_105thick.ear

CONTRACT: 04000012521
DIST/CO/RTE/PM: 04/SON/1/34.5
PROJECT ID: 04-4S6201

SCALE: 1" = 10' Horiz.
1" = 10' Vert.

All Dimensions are US Survey Feet

CL2
CROSS SECTIONS
SHEET 1 OF 67

FOR EARTHWORK DEVELOPMENT ONLY

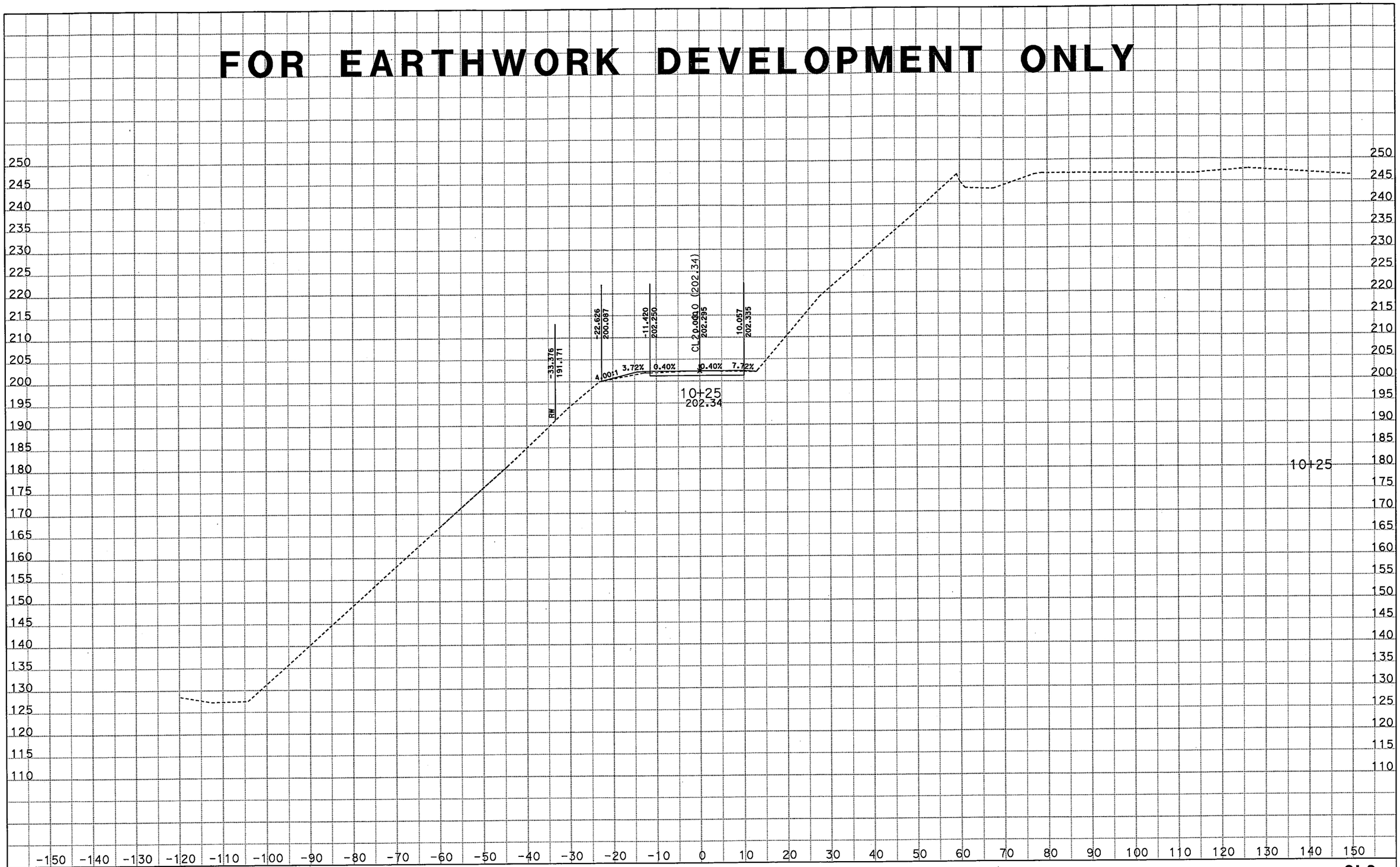

DATE: 9/18/2013
KC Project: 09192 File: D:[92*-2013*613dscl2_105thick.ear

CONTRACT: 04000012521
DIST/CO/RTE/PM: 04/SON/1/34.5
PROJECT ID: 04-4S6201

SCALE: 1" = 10' Horiz.
1" = 10' Vert.

All Dimensions are US Survey Feet

CL2
CROSS SECTIONS
SHEET 2 OF 67

FOR EARTHWORK DEVELOPMENT ONLY

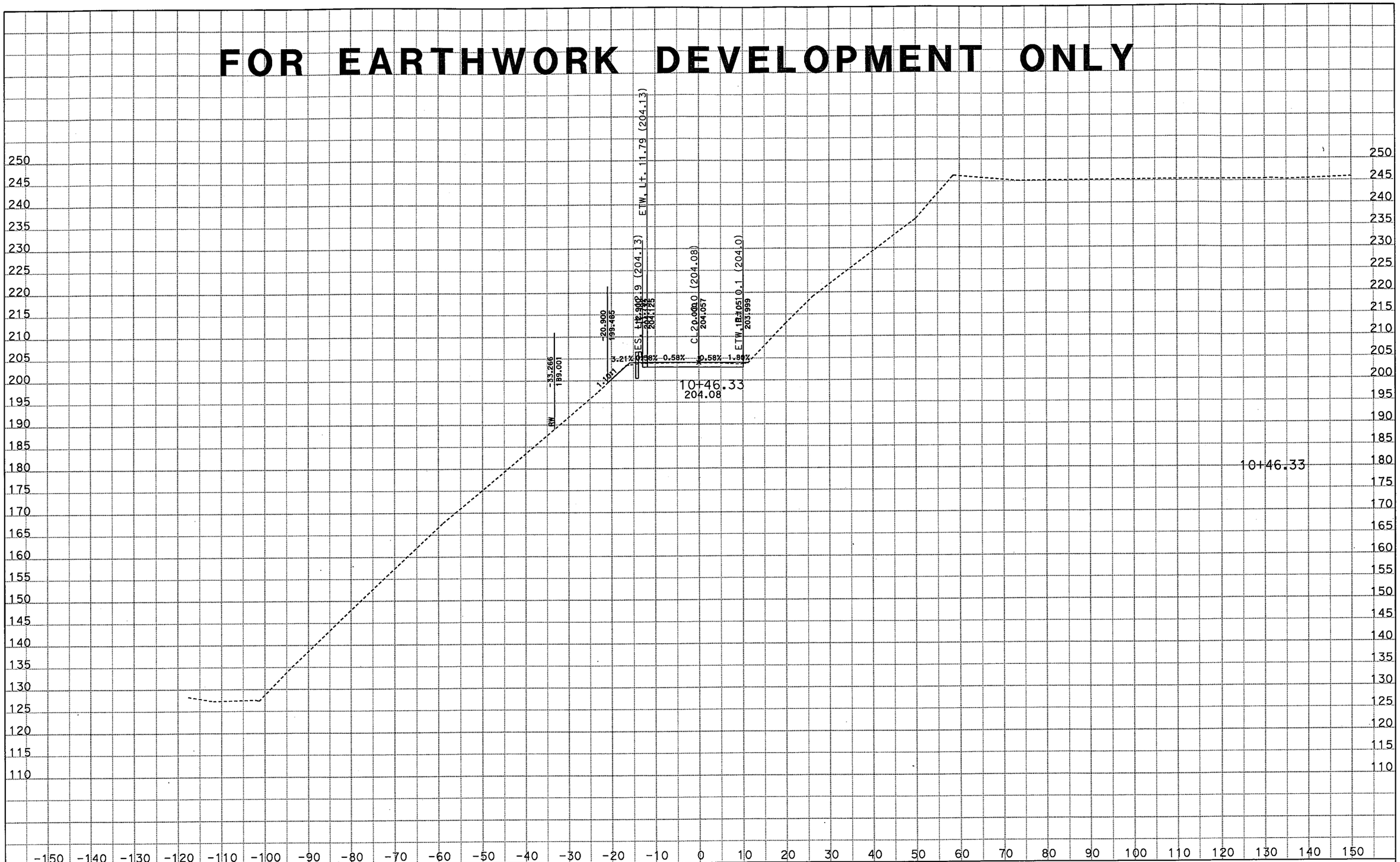

DATE: 9/18/2013
KC Project: 09192 File: D:[92*-2013*613dscl2_105thick.ear

CONTRACT: 04000012521
DIST/CO/RTE/PM: 04/SON/1/34.5
PROJECT ID: 04-4S6201

SCALE: 1" = 10' Horiz.
1" = 10' Vert.

All Dimensions are US Survey Feet

CL2
CROSS SECTIONS
SHEET 3 OF 67

FOR EARTHWORK DEVELOPMENT ONLY

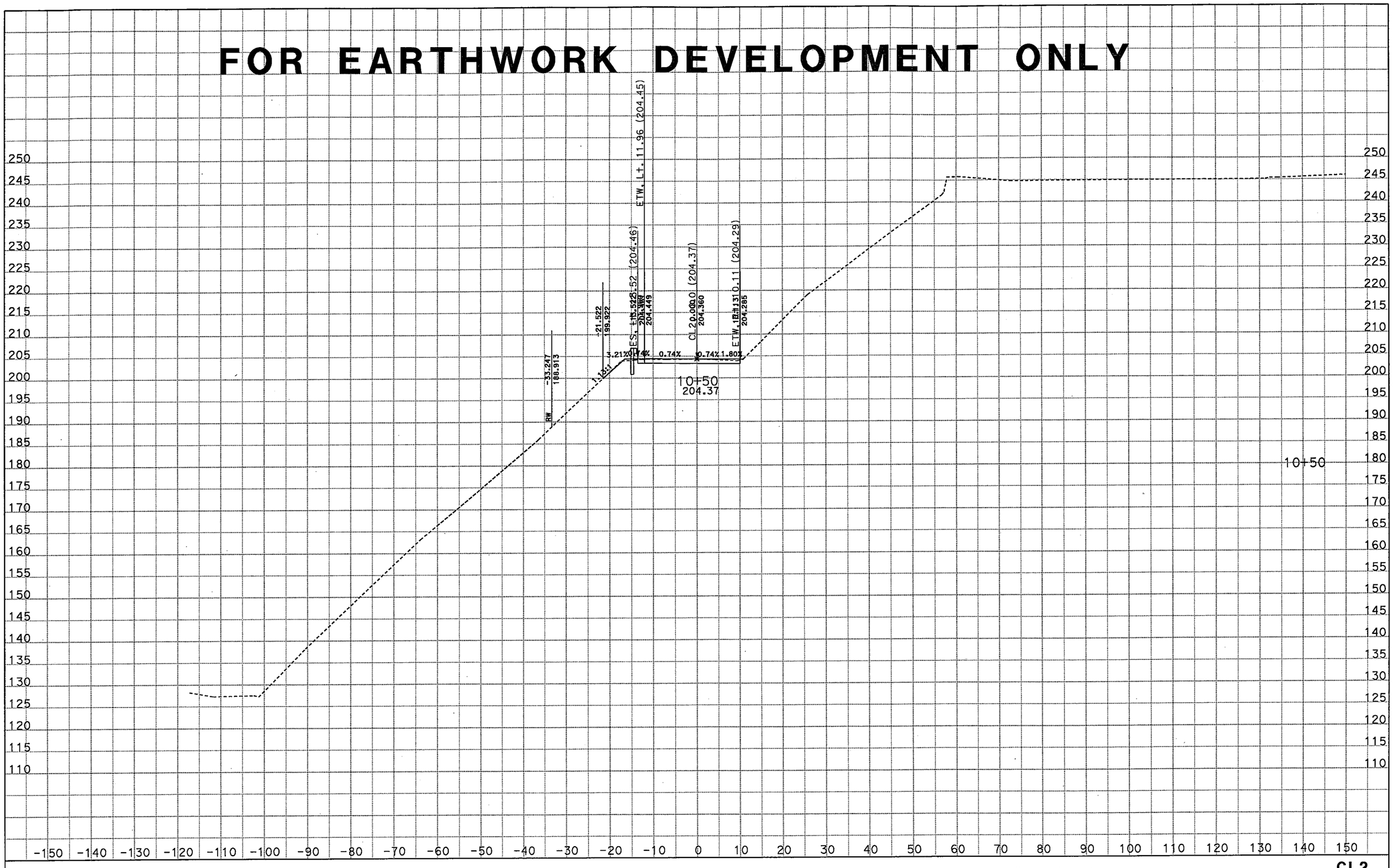

DATE: 9/18/2013
KC Project: 09192 File: D:[92*-2013*613dscl2_105thick.ear

CONTRACT: 04000012521
DIST/CO/RTE/PM: 04/SON/1/34.5
PROJECT ID: 04-4S6201

SCALE: 1" = 10' Horiz.
1" = 10' Vert.

All Dimensions are US Survey Feet

CL2
CROSS SECTIONS
SHEET 4 OF 67

FOR EARTHWORK DEVELOPMENT ONLY

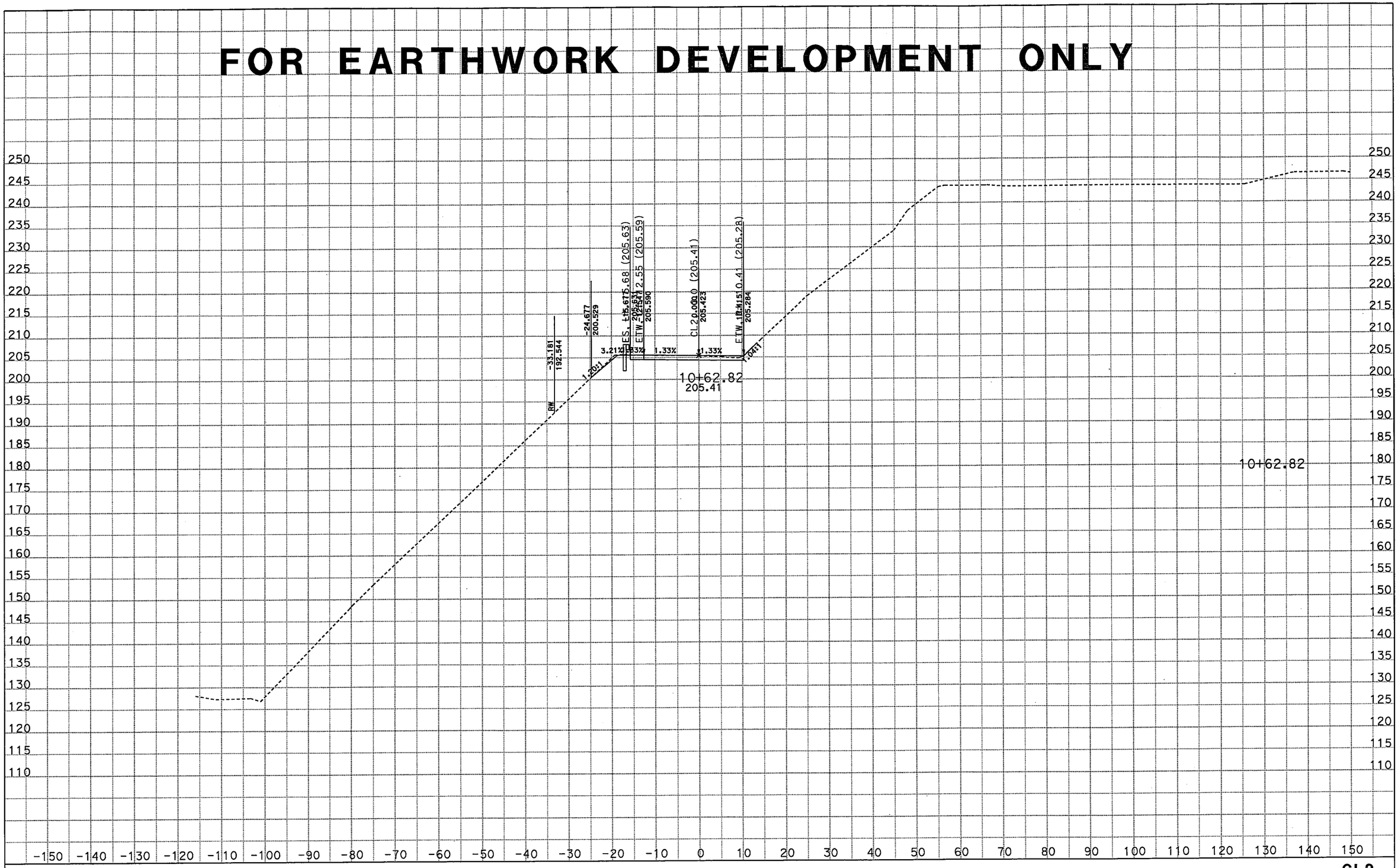

DATE: 9/18/2013
KC Project: 09192 File: D:[92*-2013*613dscl2_105thick.ear

CONTRACT: 04000012521
DIST/CO/RTE/PM: 04/SON/1/34.5
PROJECT ID: 04-4S6201

SCALE: 1" = 10' Horiz.
1" = 10' Vert.

All Dimensions are US Survey Feet

CL2
CROSS SECTIONS
SHEET 5 OF 67

FOR EARTHWORK DEVELOPMENT ONLY

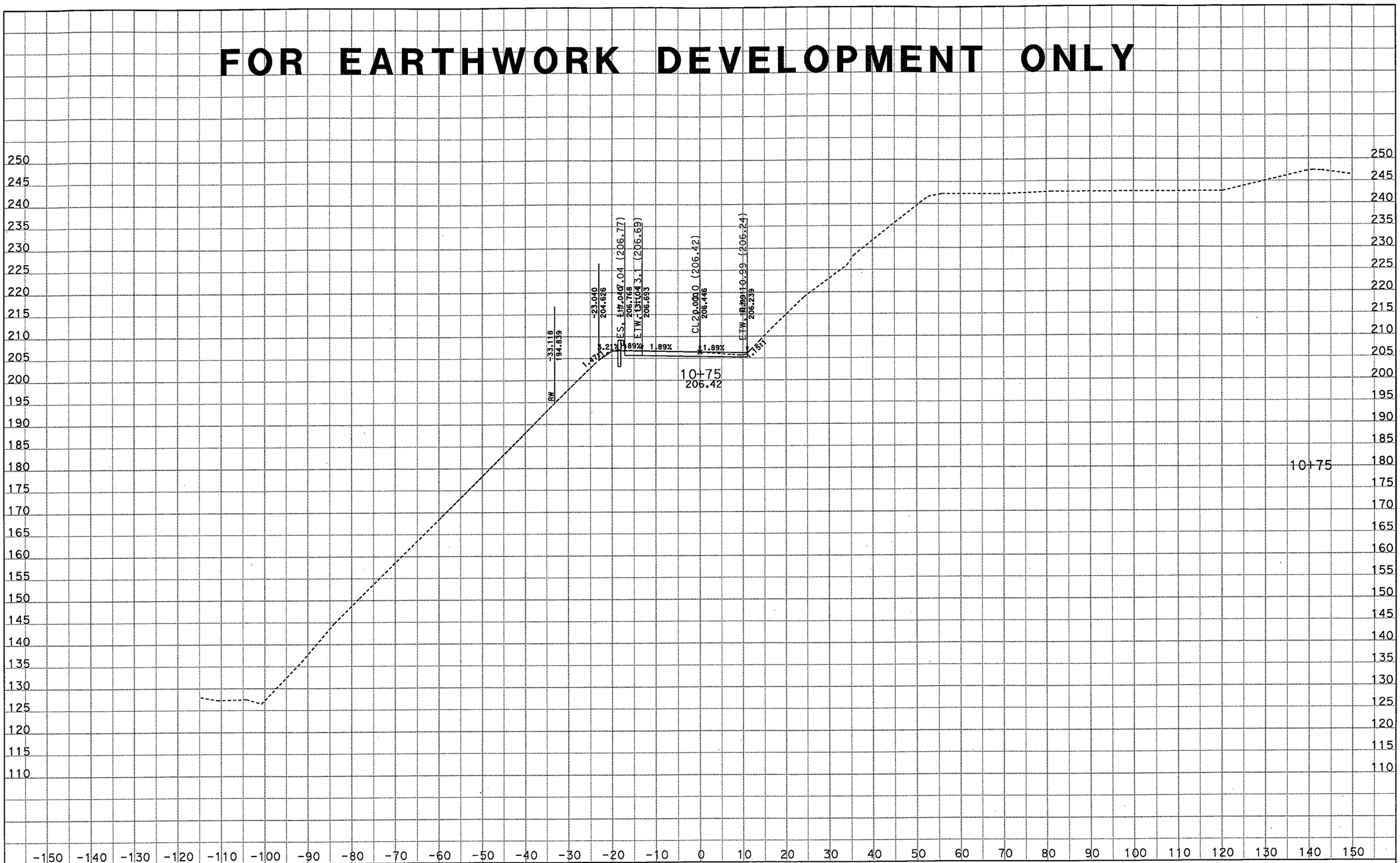

DATE: 9/18/2013
KC Project: 09192 File: D:[92*-2013*613dscl2_105thick.ear

CONTRACT: 04000012521
DIST/CO/RTE/PM: 04/SON/1/34.5
PROJECT ID: 04-4S6201

SCALE: 1" = 10' Horiz.
1" = 10' Vert.

All Dimensions are US Survey Feet

CL2
CROSS SECTIONS
SHEET 6 OF 67

FOR EARTHWORK DEVELOPMENT ONLY

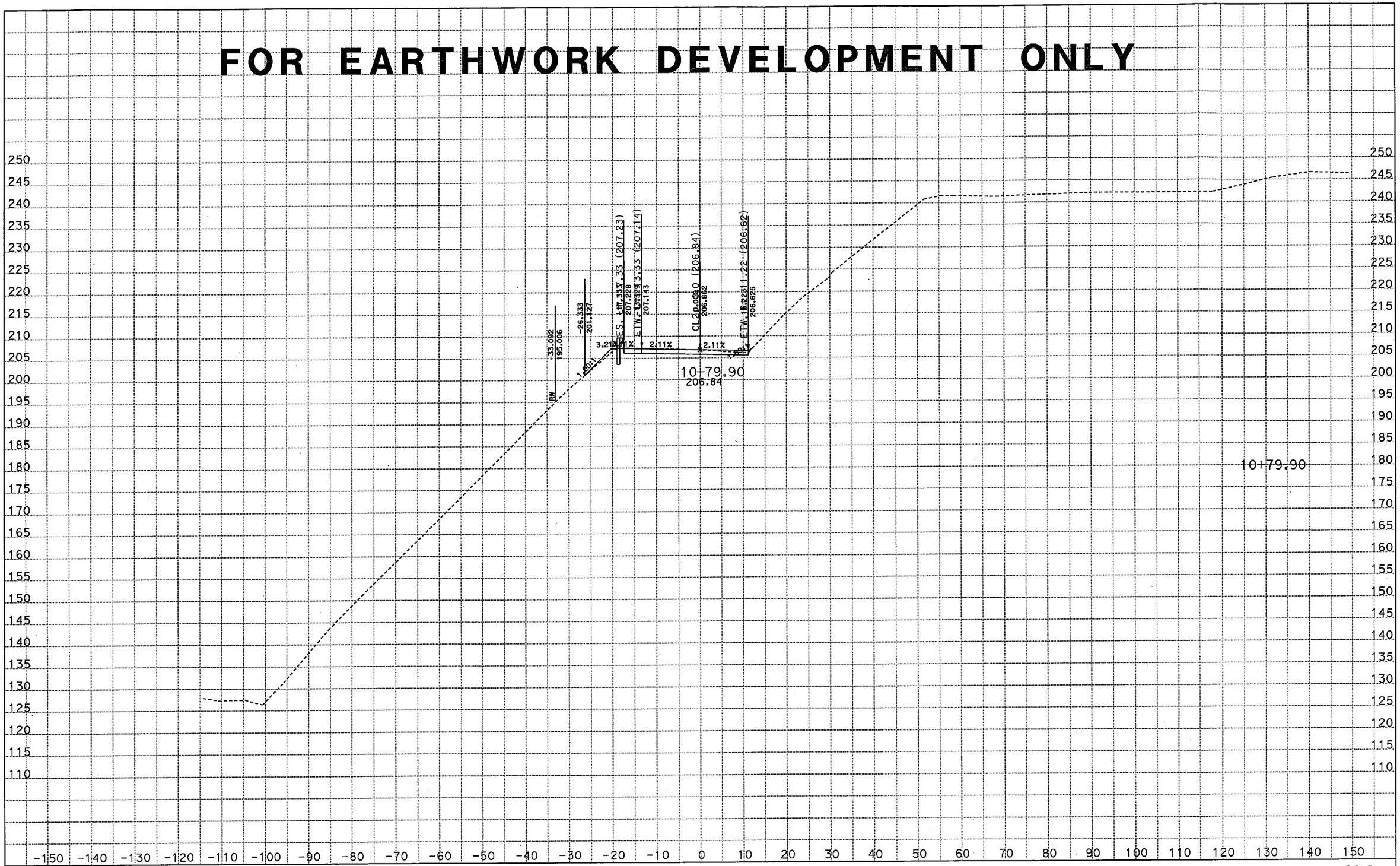

DATE: 9/18/2013
KC Project: 09192 File: D:[92*-2013*613dscl2_105thick.ear

CONTRACT: 04000012521
DIST/CO/RTE/PM: 04/SON/1/34.5
PROJECT ID: 04-4S6201

SCALE: 1" = 10' Horiz.
1" = 10' Vert.

All Dimensions are US Survey Feet

CL2
CROSS SECTIONS
SHEET 7 OF 67

FOR EARTHWORK DEVELOPMENT ONLY

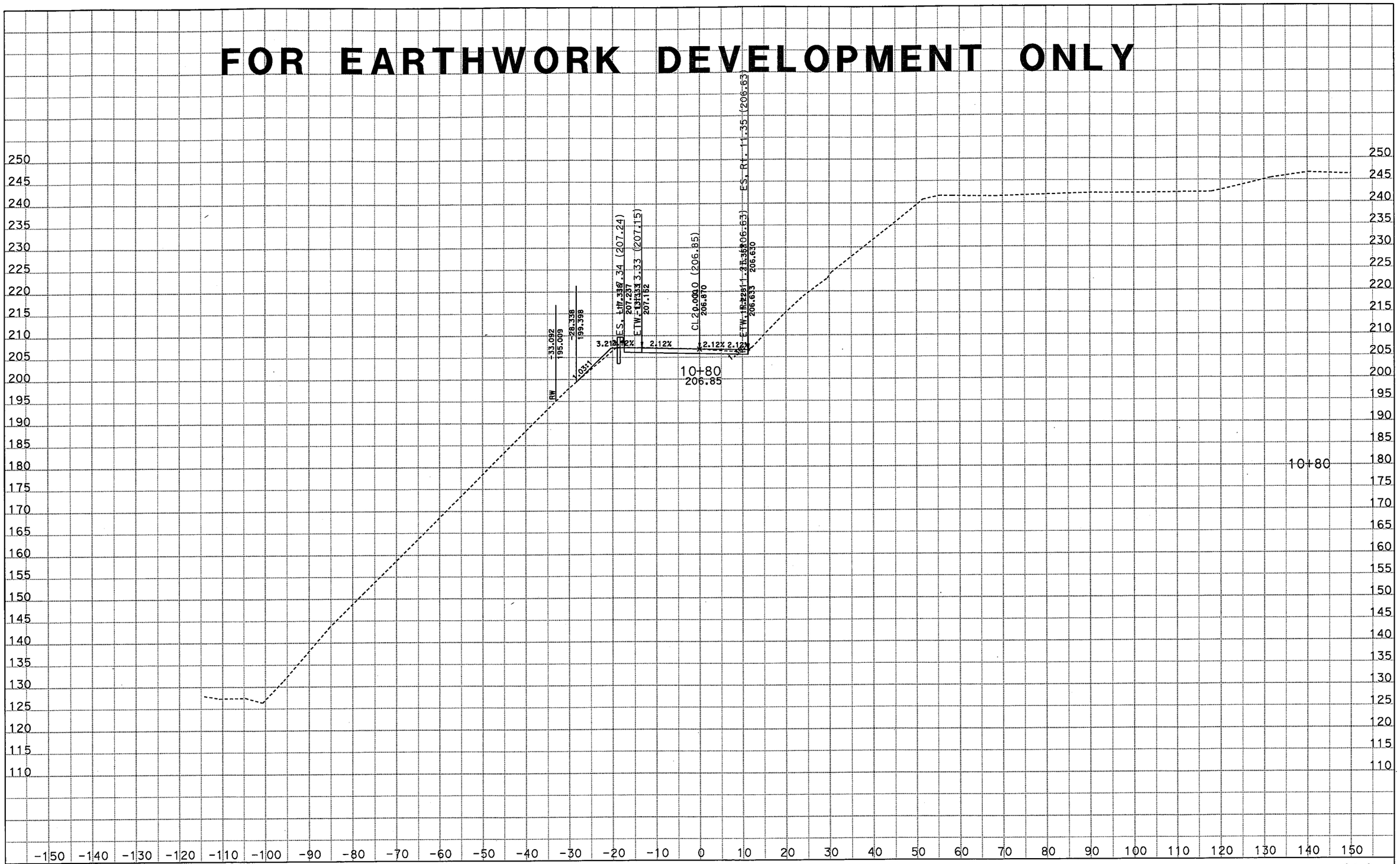

DATE: 9/18/2013
KC Project: 09192 File: D:[92*-2013*613dscl2_105thick.ear

CONTRACT: 04000012521
DIST/CO/RTE/PM: 04/SON/1/34.5
PROJECT ID: 04-4S6201

SCALE: 1" = 10' Horiz.
1" = 10' Vert.

All Dimensions are US Survey Feet

CL2
CROSS SECTIONS
SHEET 8 OF 67

FOR EARTHWORK DEVELOPMENT ONLY

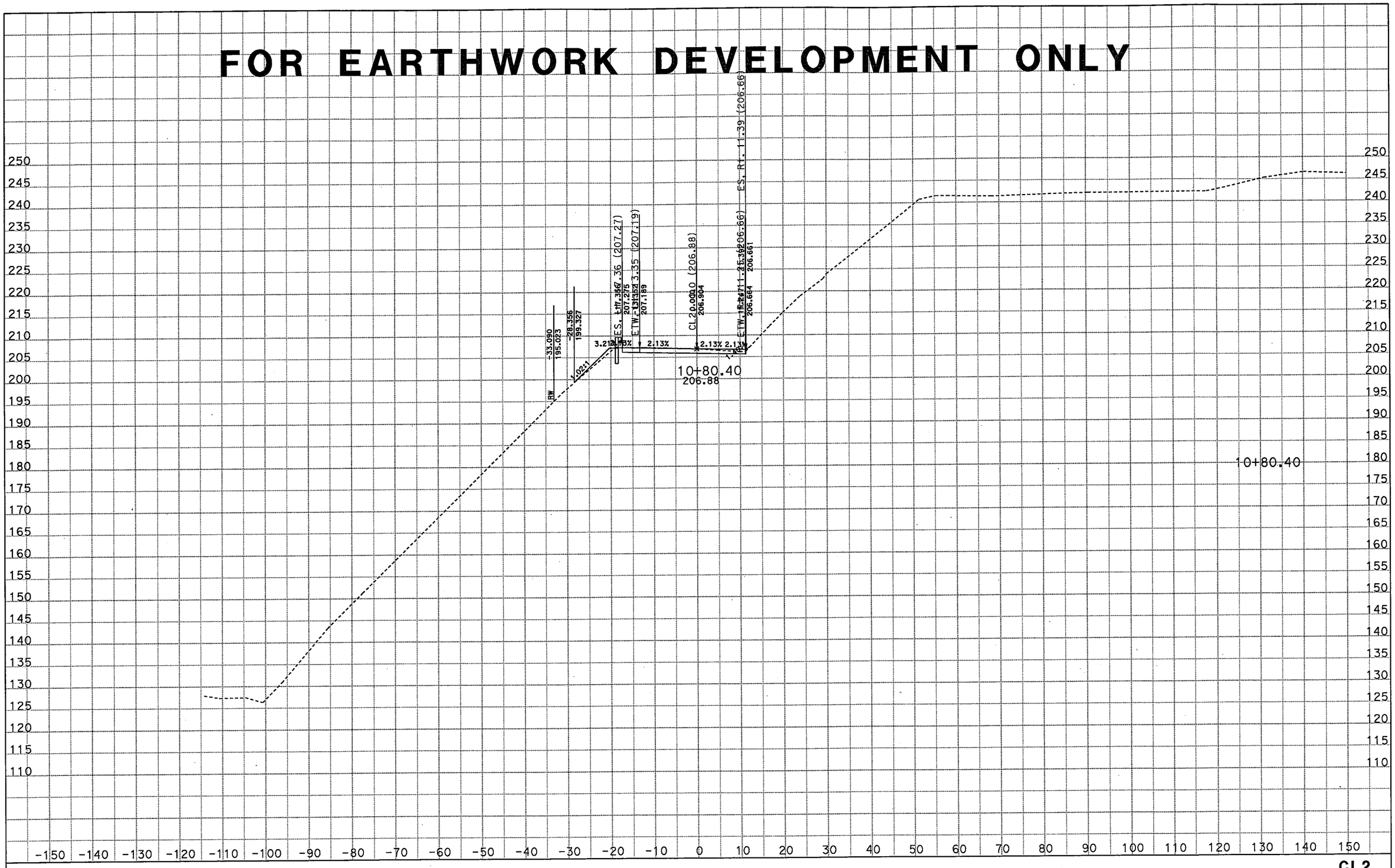

DATE: 9/18/2013
KC Project: 09192 File: D:[92*-2013*613dscl2_105thick.ear

CONTRACT: 04000012521
DIST/CO/RTE/PM: 04/SON/1/34.5
PROJECT ID: 04-4S6201

SCALE: 1" = 10' Horiz.
1" = 10' Vert.
All Dimensions are US Survey Feet

CL2
CROSS SECTIONS
SHEET 9 OF 67

FOR EARTHWORK DEVELOPMENT ONLY

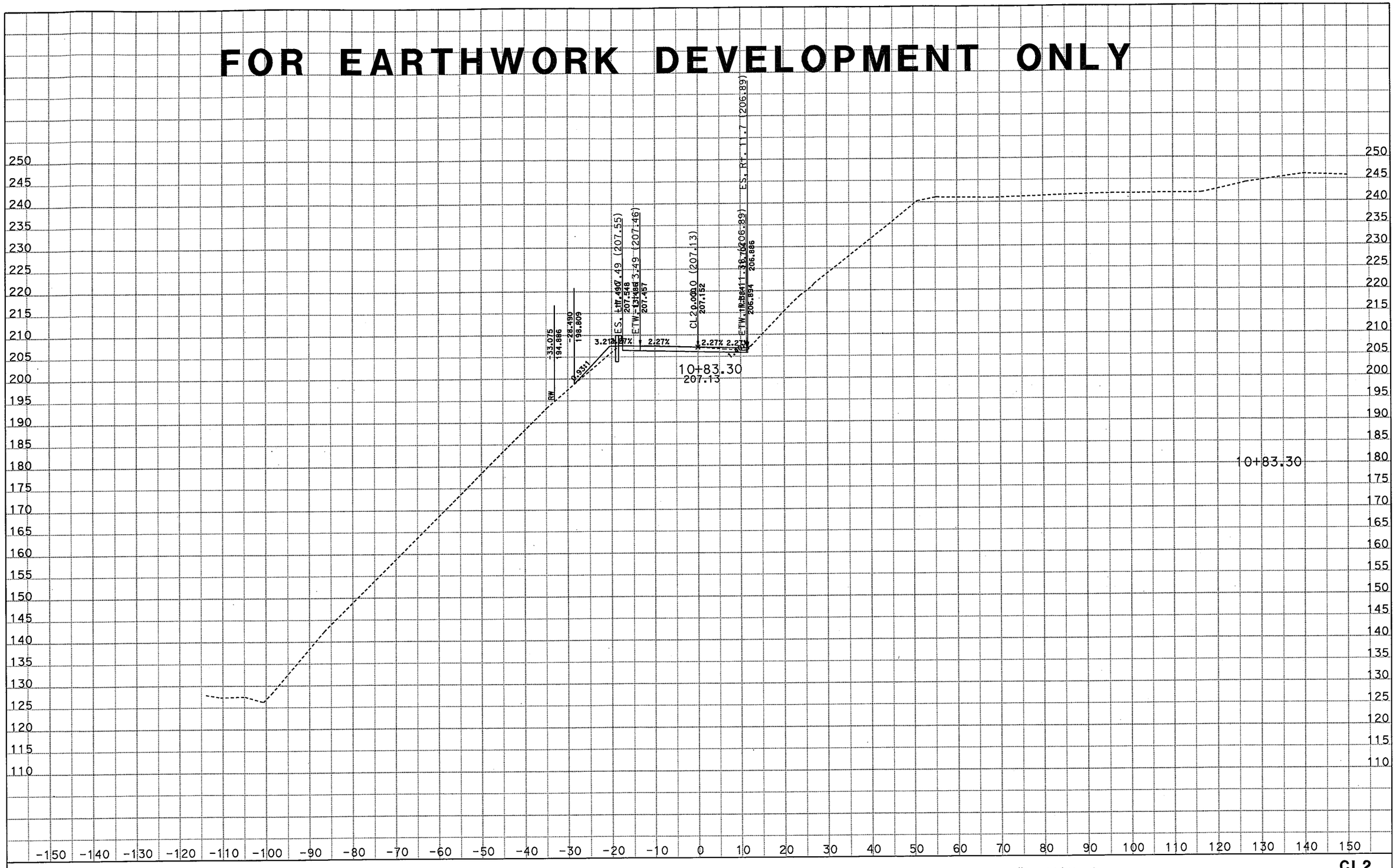

DATE: 9/18/2013
KC Project: 09192 File: D:[92*-2013*613dscl2_105thick.ear

CONTRACT: 04000012521
DIST/CO/RTE/PM: 04/SON/1/34.5
PROJECT ID: 04-4S6201

SCALE: 1" = 10' Horiz.
1" = 10' Vert.

All Dimensions are US Survey Feet

CL2
CROSS SECTIONS
SHEET 10 OF 67

FOR EARTHWORK DEVELOPMENT ONLY

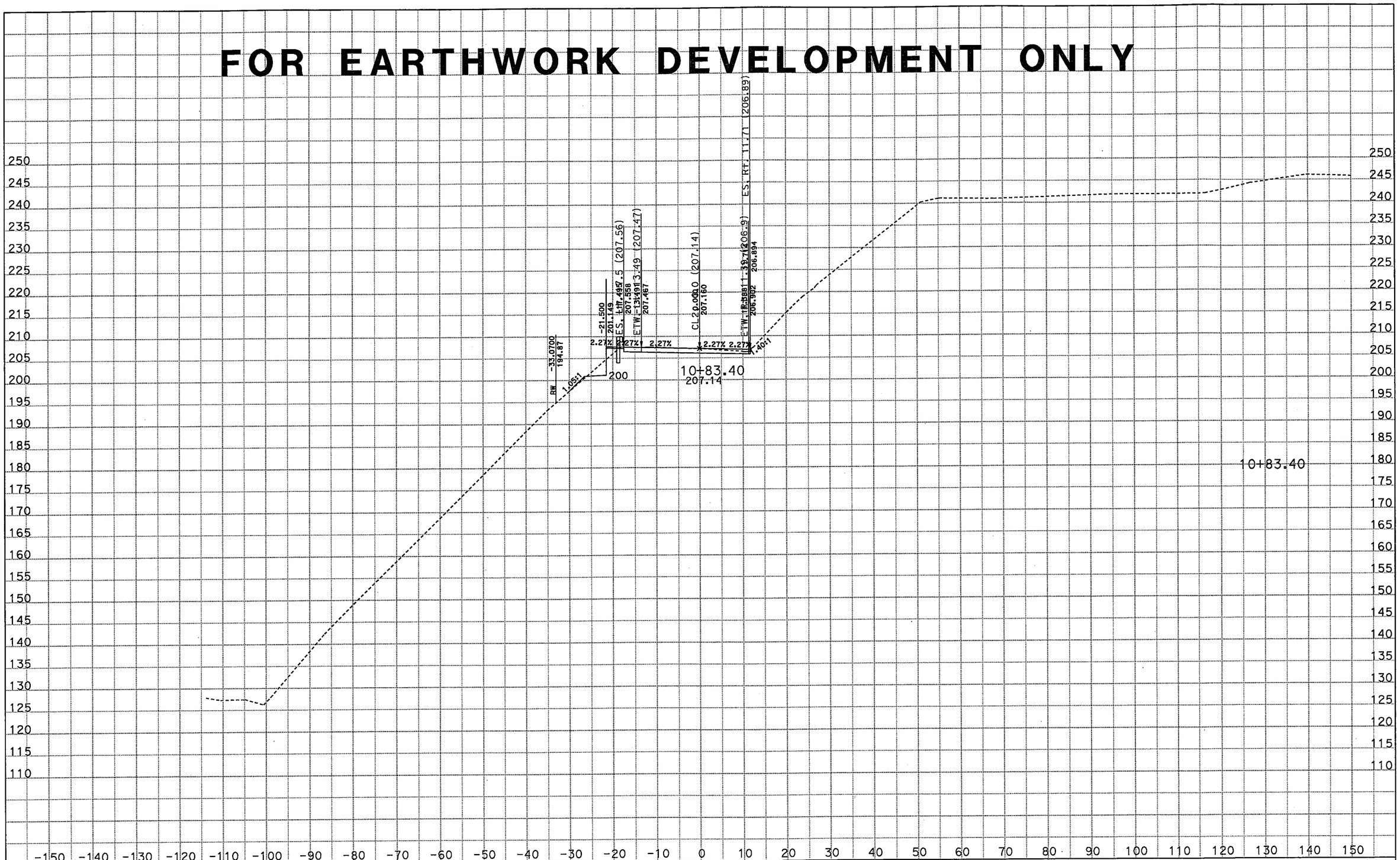

DATE: 9/18/2013
KC Project: 09192 File: D:[92*-2013*613dscl2_105thick.ear

CONTRACT: 04000012521
DIST/CO/RTE/PM: 04/SON/1/34.5
PROJECT ID: 04-4S6201

SCALE: 1" = 10' Horiz.
1" = 10' Vert.

All Dimensions are US Survey Feet

CL2
CROSS SECTIONS
SHEET 11 OF 67

FOR EARTHWORK DEVELOPMENT ONLY

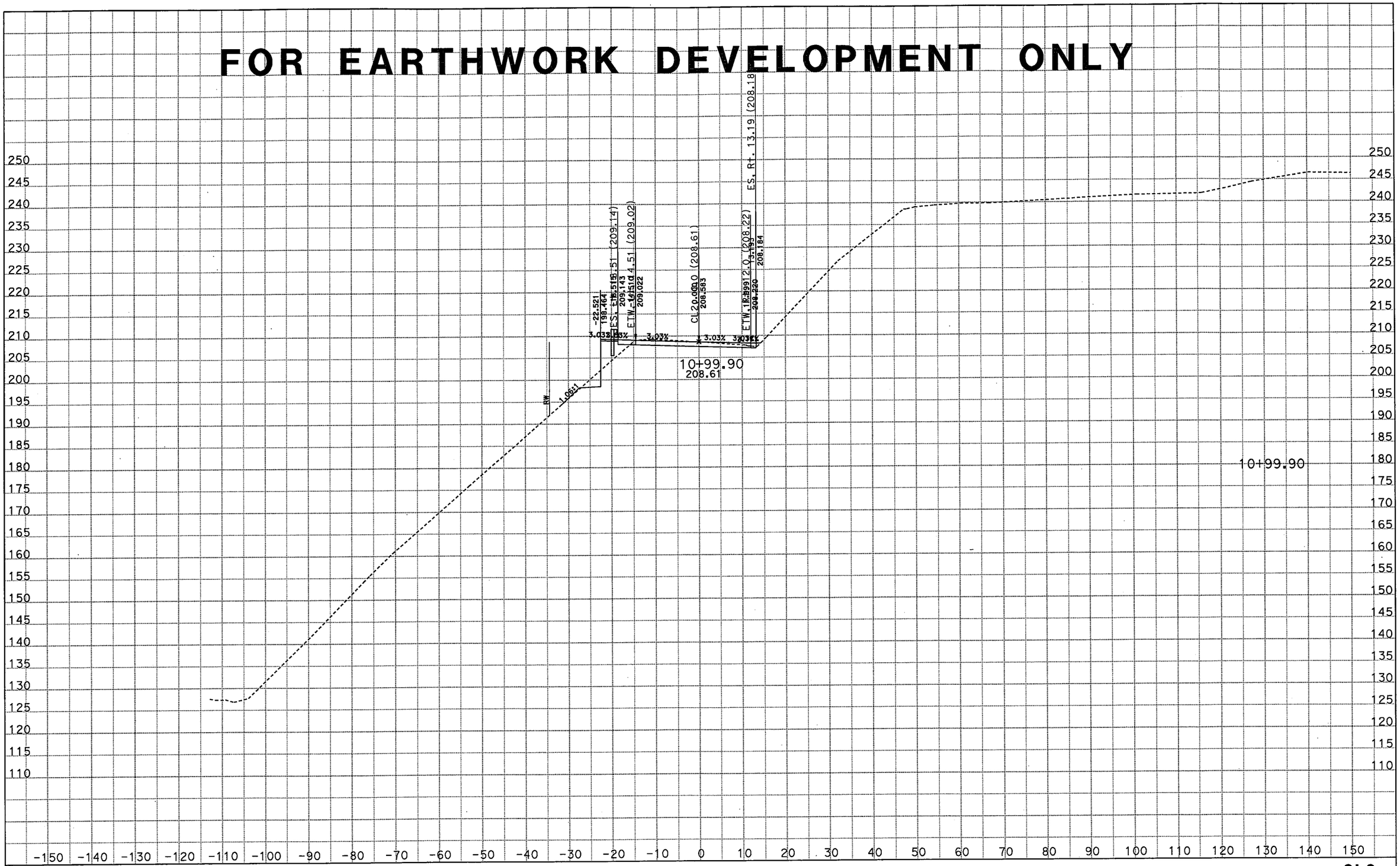

DATE: 9/18/2013
KC Project: 09192 File: D:[92*-2013*613dscl2_105thick.ear

CONTRACT: 04000012521
DIST/CO/RTE/PM: 04/SON/1/34.5
PROJECT ID: 04-4S6201

SCALE: 1" = 10' Horiz.
1" = 10' Vert.

All Dimensions are US Survey Feet

CL2
CROSS SECTIONS
SHEET 12 OF 67

FOR EARTHWORK DEVELOPMENT ONLY

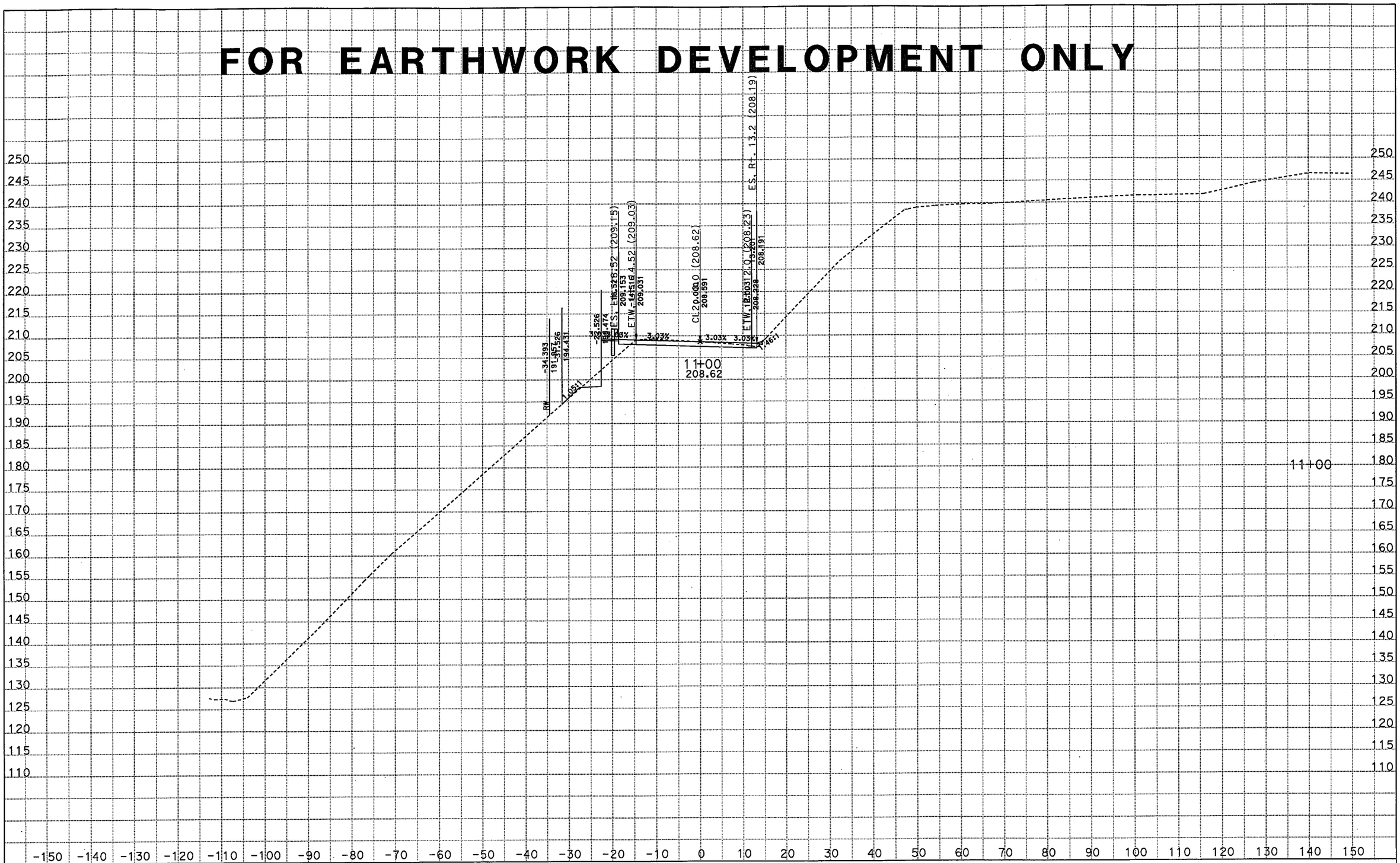

DATE: 9/18/2013
KC Project: 09192 File: D:[92*-2013*613dscl2_105thick.ear

CONTRACT: 04000012521
DIST/CO/RTE/PM: 04/SON/1/34.5
PROJECT ID: 04-4S6201

SCALE: 1" = 10' Horiz.
1" = 10' Vert.

All Dimensions are US Survey Feet

CL2
CROSS SECTIONS
SHEET 13 OF 67

FOR EARTHWORK DEVELOPMENT ONLY

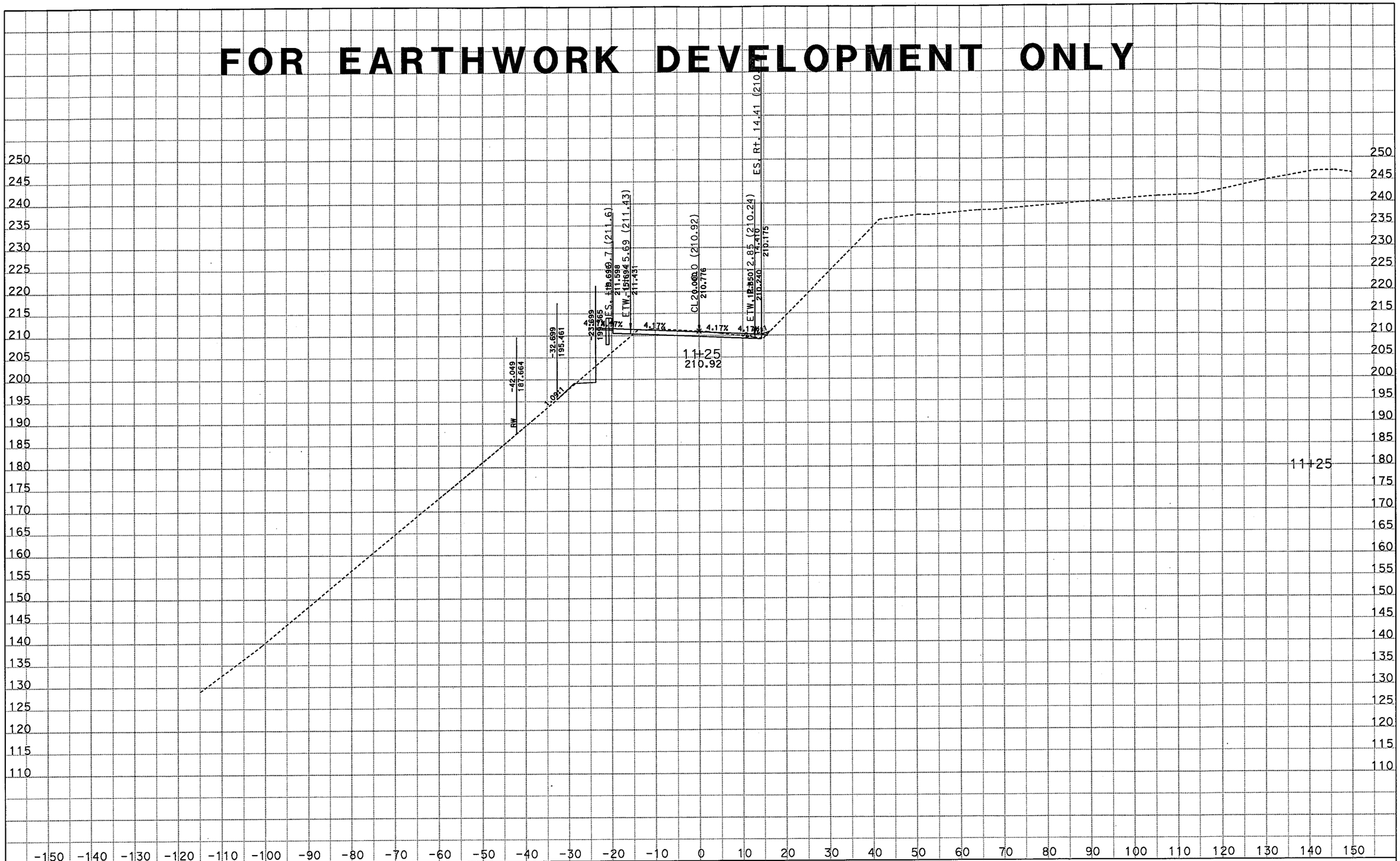

DATE: 9/18/2013
KC Project: 09192 File: D:[92*-2013*613dscl2_105thick.ear

CONTRACT: 04000012521
DIST/CO/RTE/PM: 04/SON/1/34.5
PROJECT ID: 04-4S6201

SCALE: 1" = 10' Horiz.
1" = 10' Vert.
All Dimensions are US Survey Feet

CL2
CROSS SECTIONS
SHEET 14 OF 67

FOR EARTHWORK DEVELOPMENT ONLY

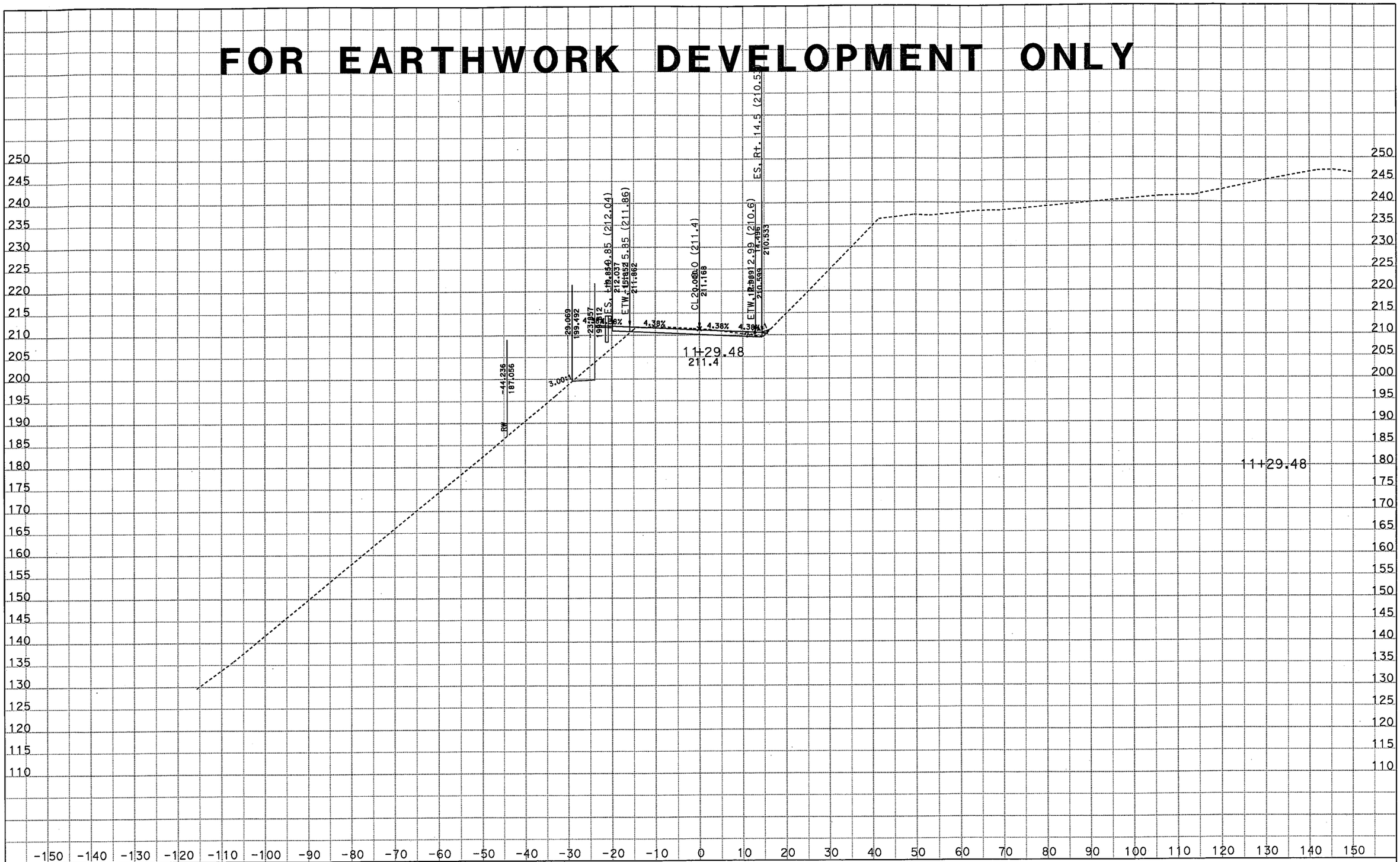

DATE: 9/18/2013
KC Project: 09192 File: D:[92*-2013*613dscl2_105thick.ear

CONTRACT: 04000012521
DIST/CO/RTE/PM: 04/SON/1/34.5
PROJECT ID: 04-4S6201

SCALE: 1" = 10' Horiz.
1" = 10' Vert.

All Dimensions are US Survey Feet

CL2
CROSS SECTIONS
SHEET 15 OF 67

FOR EARTHWORK DEVELOPMENT ONLY

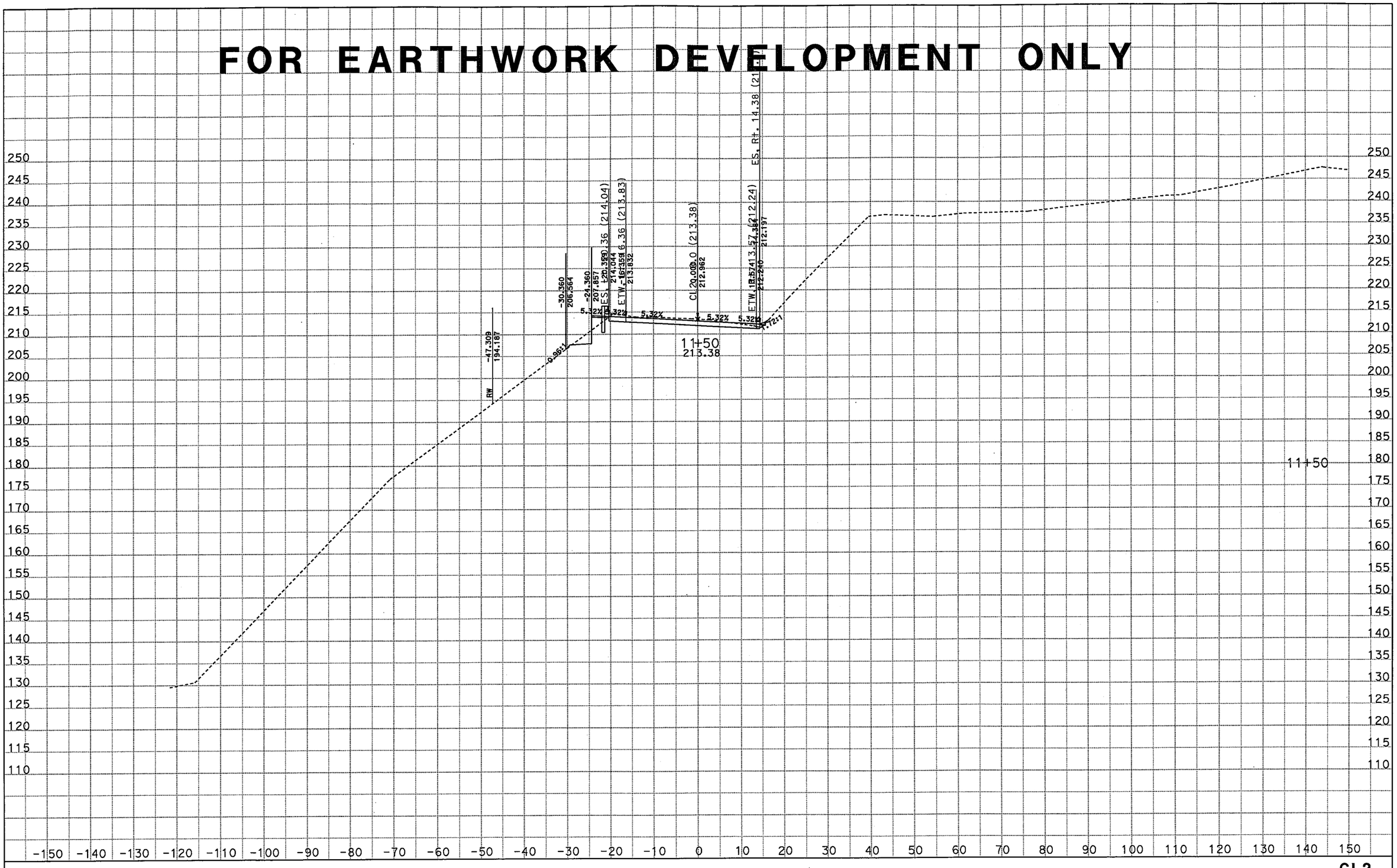

DATE: 9/18/2013
KC Project: 09192 File: D:[92*-2013*613dscl2_105thick.ear

CONTRACT: 04000012521
DIST/CO/RTE/PM: 04/SON/1/34.5
PROJECT ID: 04-4S6201

SCALE: 1" = 10' Horiz.
1" = 10' Vert.

All Dimensions are US Survey Feet

CL2
CROSS SECTIONS
SHEET 16 OF 67

FOR EARTHWORK DEVELOPMENT ONLY

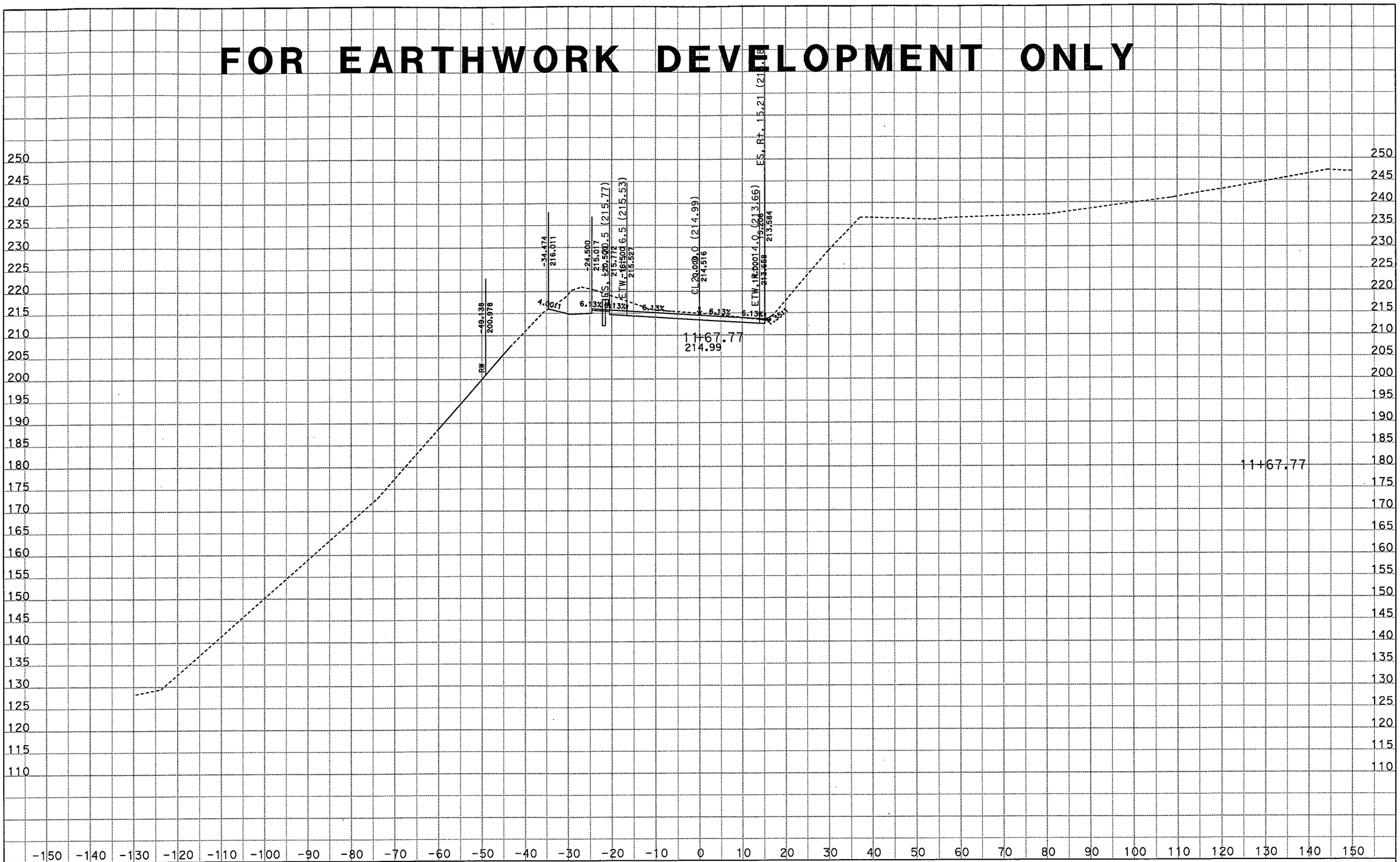

DATE: 9/18/2013
KC Project: 09192 File: D:[92*-2013*613dscl2_105thick.ear

CONTRACT: 04000012521
DIST/CO/RTE/PM: 04/SON/1/34.5
PROJECT ID: 04-4S6201

SCALE: 1" = 10' Horiz.
1" = 10' Vert.

All Dimensions are US Survey Feet

CL2
CROSS SECTIONS
SHEET 17 OF 67

FOR EARTHWORK DEVELOPMENT ONLY

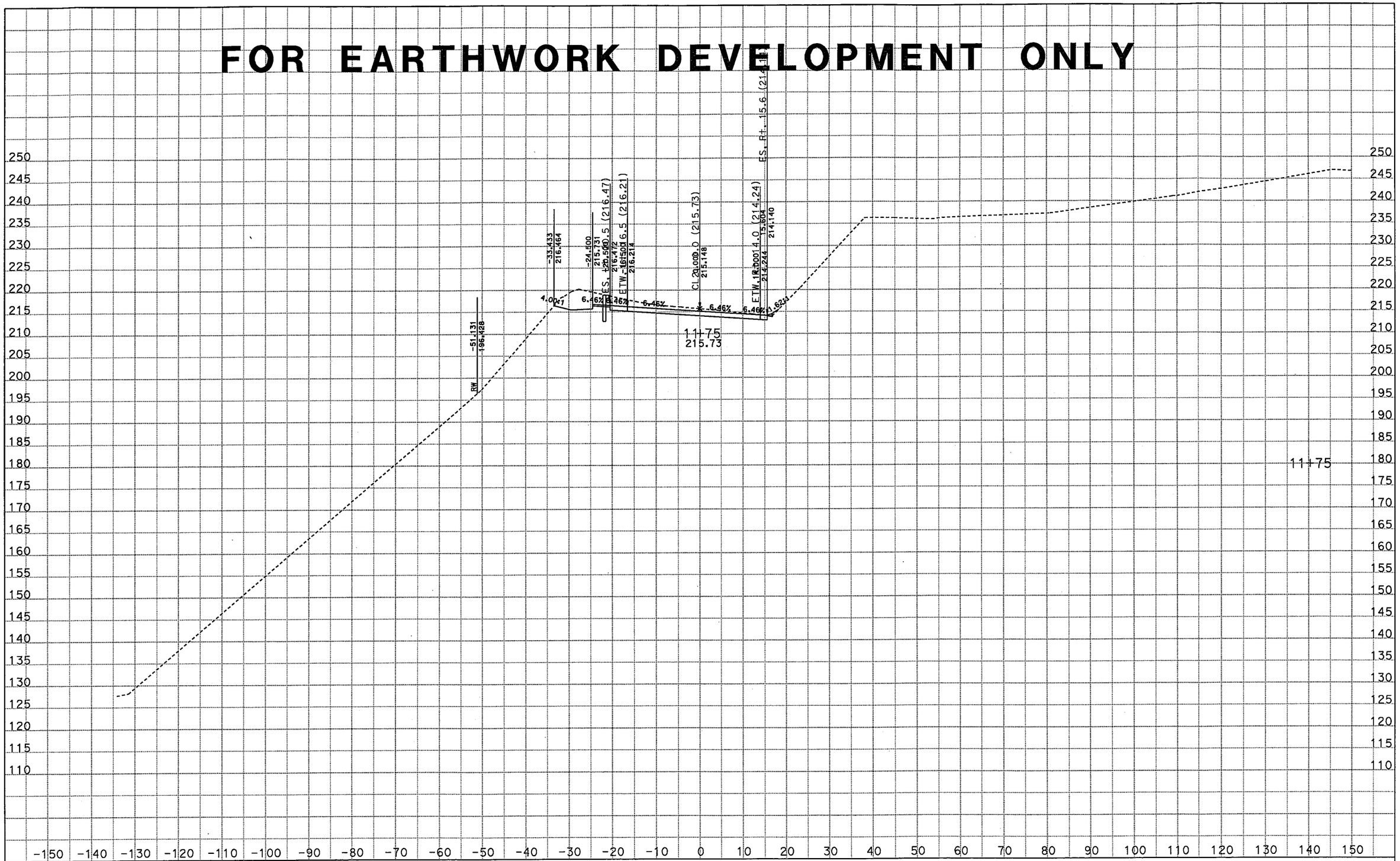

DATE: 9/18/2013
KC Project: 09192 File: D:[92*-2013*613dscl2_105thick.ear

CONTRACT: 04000012521
DIST/CO/RTE/PM: 04/SON/1/34.5
PROJECT ID: 04-4S6201

SCALE: 1" = 10' Horiz.
1" = 10' Vert.

All Dimensions are US Survey Feet

CL2
CROSS SECTIONS
SHEET 18 OF 67

FOR EARTHWORK DEVELOPMENT ONLY

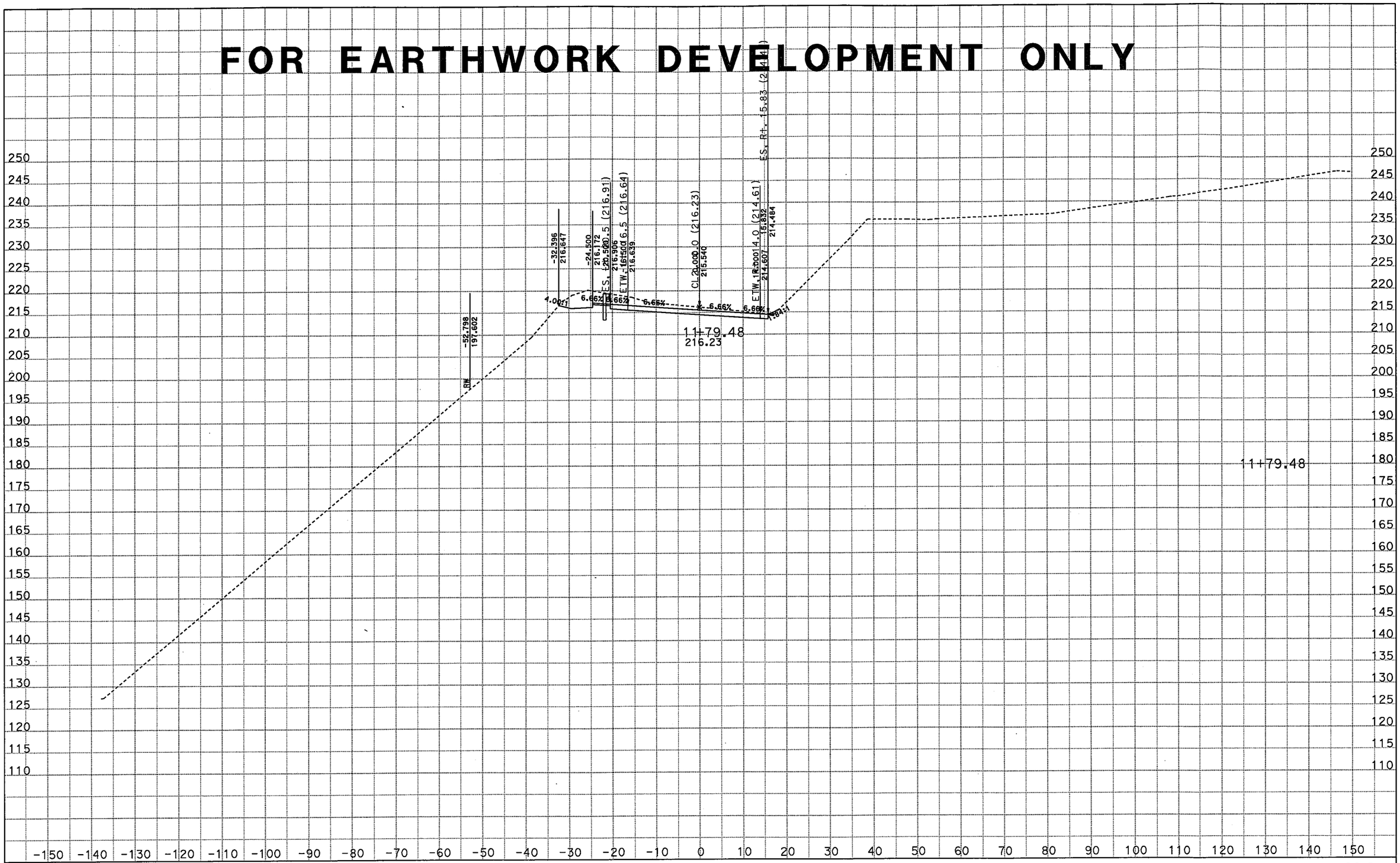

DATE: 9/18/2013
KC Project: 09192 File: D:[92*-2013*613dscl2_105thick.ear

CONTRACT: 04000012521
DIST/CO/RTE/PM: 04/SON/1/34.5
PROJECT ID: 04-4S6201

SCALE: 1" = 10' Horiz.
1" = 10' Vert.

All Dimensions are US Survey Feet

CL2
CROSS SECTIONS
SHEET 19 OF 67

FOR EARTHWORK DEVELOPMENT ONLY

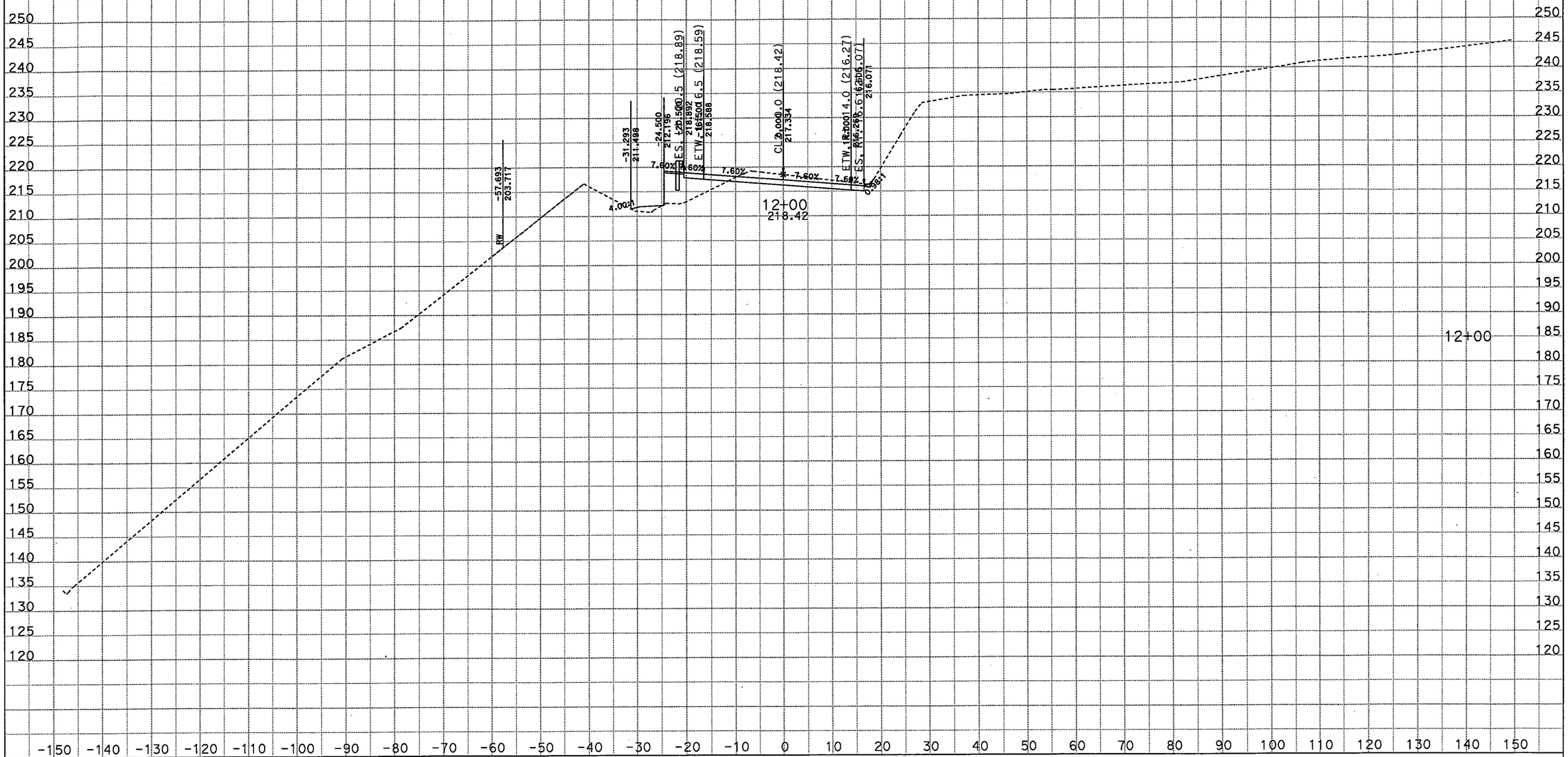

DATE: 9/18/2013
KC Project: 09192 File: D:[92*-2013*613dscl2_105thick.ear

CONTRACT: 04000012521
DIST/CO/RTE/PM: 04/SON/1/34.5
PROJECT ID: 04-4S6201

SCALE: 1" = 10' Horiz.
1" = 10' Vert.

All Dimensions are US Survey Feet

CL2
CROSS SECTIONS
SHEET 20 OF 67

FOR EARTHWORK DEVELOPMENT ONLY

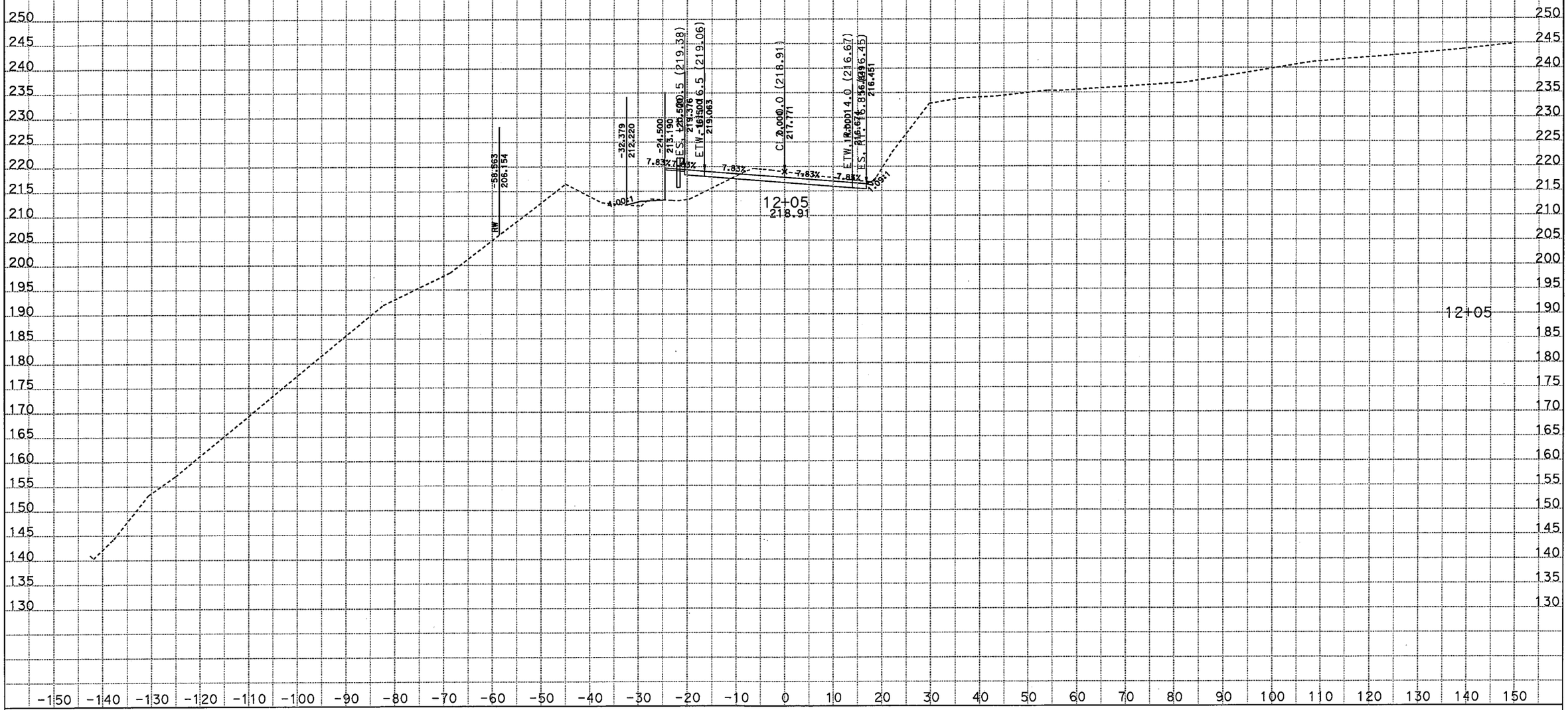

DATE: 9/18/2013
KC Project: 09192 File: D:[92*-2013*613dscl2_105thick.ear

CONTRACT: 04000012521
DIST/CO/RTE/PM: 04/SON/1/34.5
PROJECT ID: 04-4S6201

SCALE: 1" = 10' Horiz.
1" = 10' Vert.
All Dimensions are US Survey Feet

CL2
CROSS SECTIONS
SHEET 21 OF 67

FOR EARTHWORK DEVELOPMENT ONLY

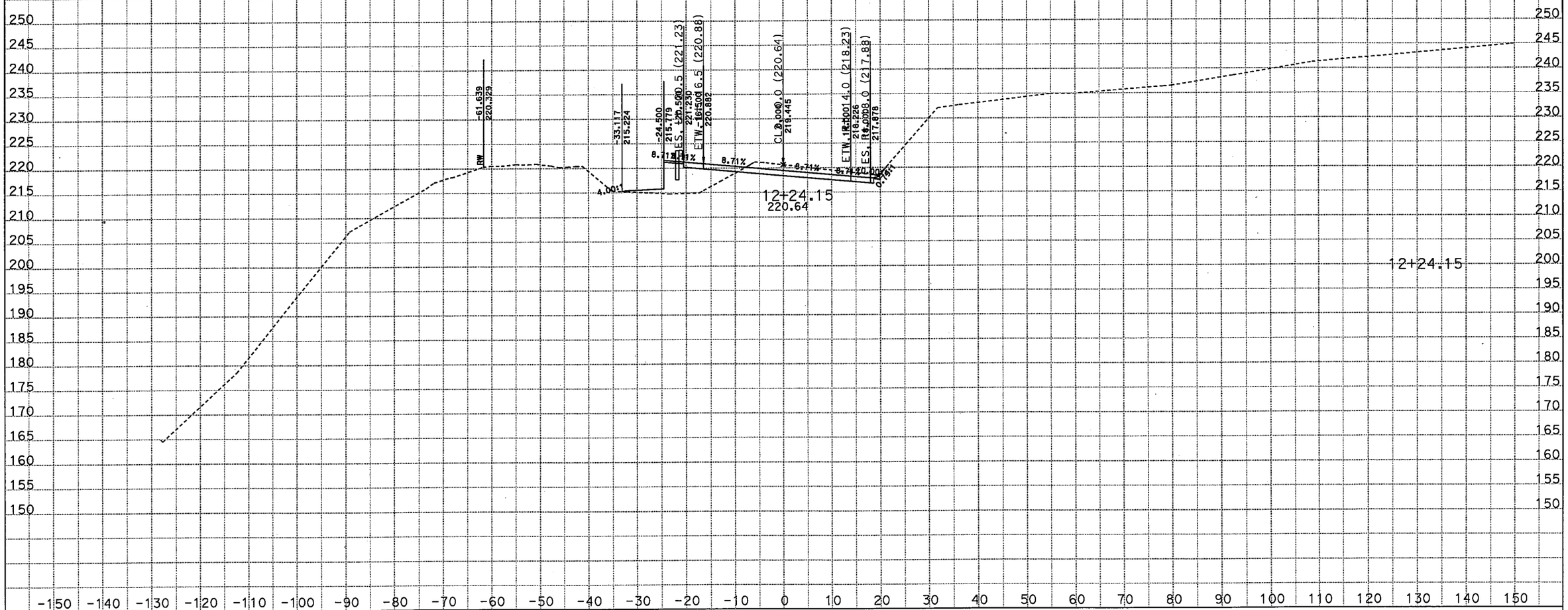

DATE: 9/18/2013
KC Project: 09192 File: D:[92*-2013*613dscl2_105thick.ear

CONTRACT: 04000012521
DIST/CO/RTE/PM: 04/SON/1/34.5
PROJECT ID: 04-4S6201

SCALE: 1" = 10' Horiz.
1" = 10' Vert.

All Dimensions are US Survey Feet

CL2
CROSS SECTIONS
SHEET 22 OF 67

FOR EARTHWORK DEVELOPMENT ONLY

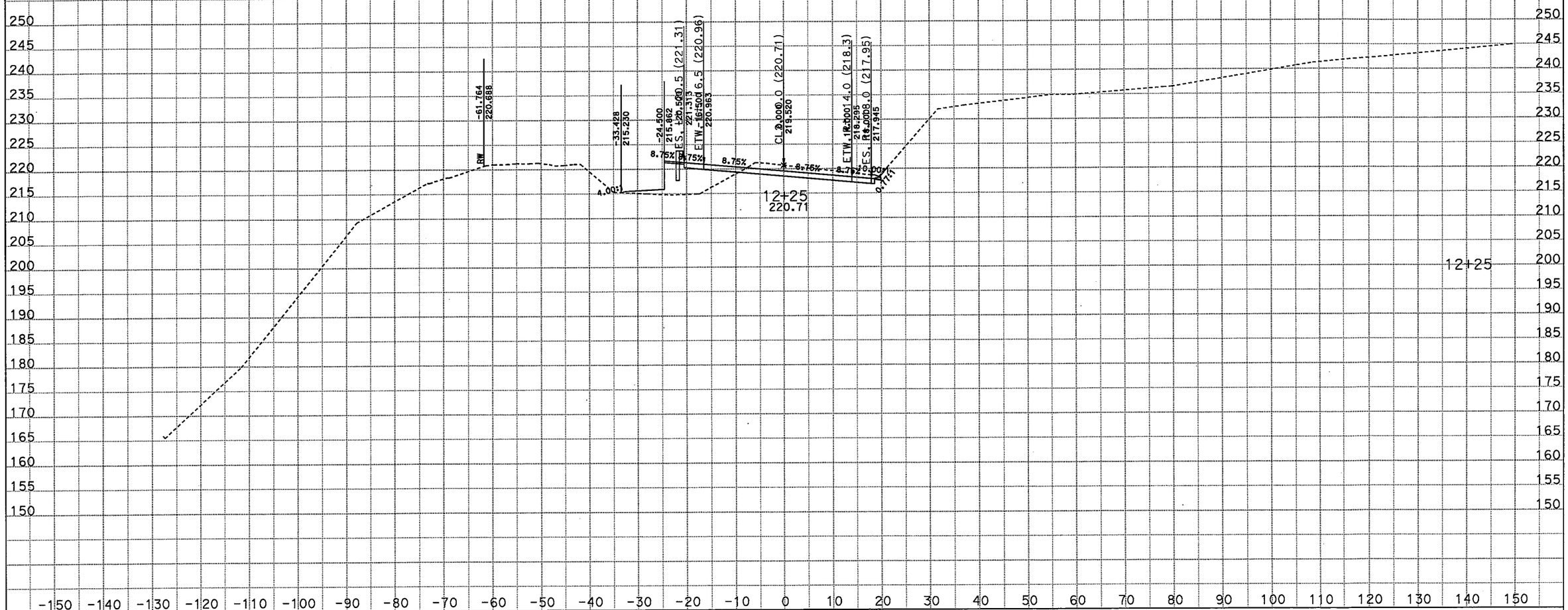

DATE: 9/18/2013
KC Project: 09192 File: D:[92*-2013*613dscl2_105thick.ear

CONTRACT: 04000012521
DIST/CO/RTE/PM: 04/SON/1/34.5
PROJECT ID: 04-4S6201

SCALE: 1" = 10' Horiz.
1" = 10' Vert.

All Dimensions are US Survey Feet

CL2
CROSS SECTIONS
SHEET 23 OF 67

FOR EARTHWORK DEVELOPMENT ONLY

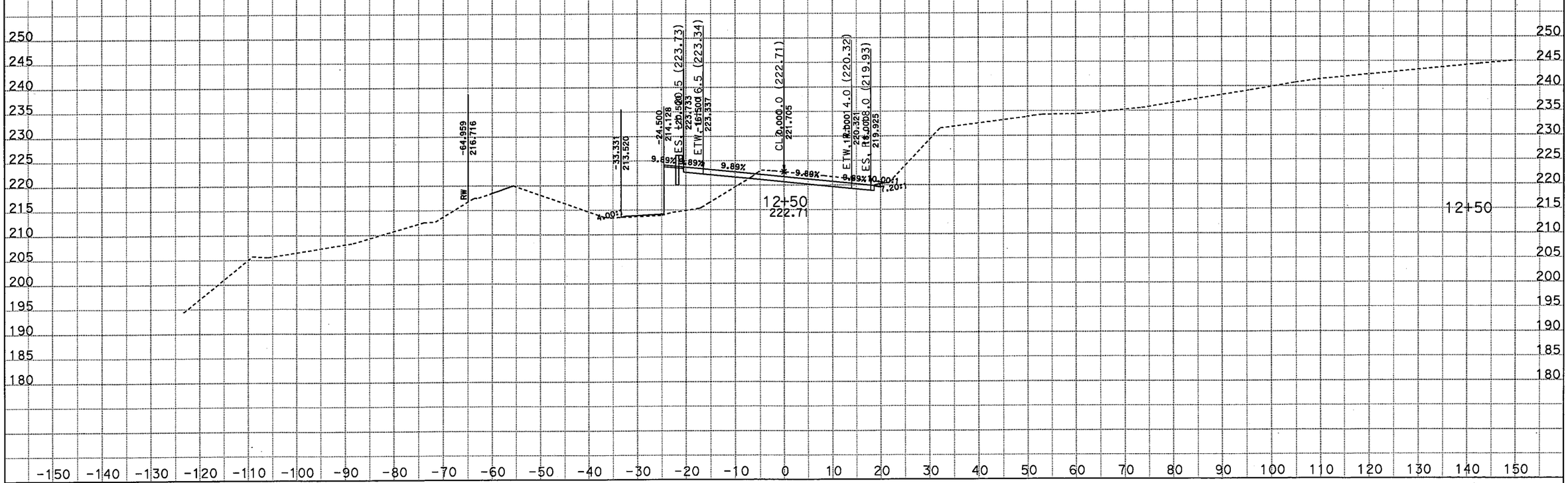

DATE: 9/18/2013
KC Project: 09192 File: D:[92*-2013*613dscl2_105thick.ear

CONTRACT: 04000012521
DIST/CO/RTE/PM: 04/SON/1/34.5
PROJECT ID: 04-4S6201

SCALE: 1" = 10' Horiz.
1" = 10' Vert.

All Dimensions are US Survey Feet

CL2
CROSS SECTIONS
SHEET 24 OF 67

FOR EARTHWORK DEVELOPMENT ONLY

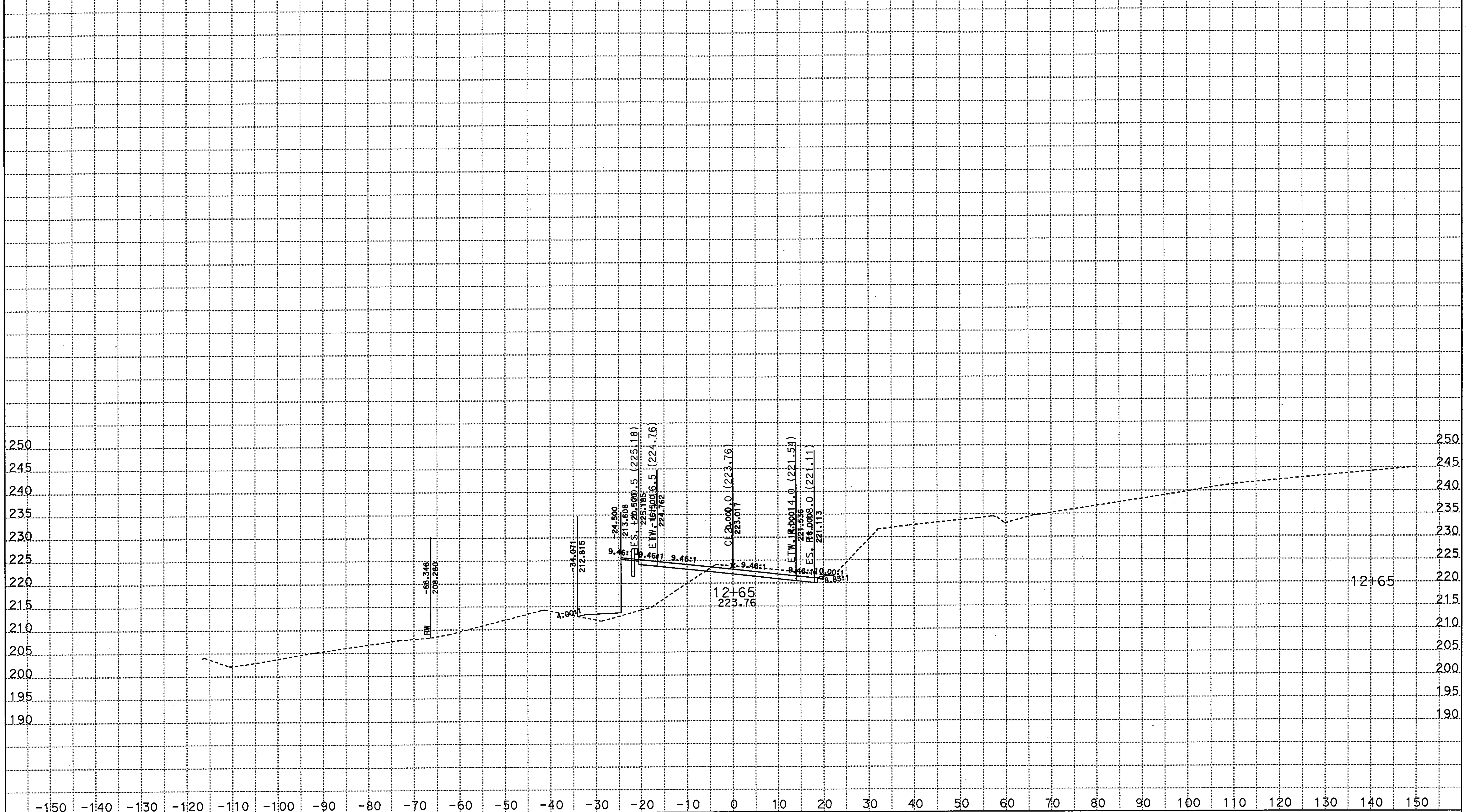

DATE: 9/18/2013
KC Project: 09192 File: D:[92*-2013*613dscl2_105thick.ear

CONTRACT: 04000012521
DIST/CO/RTE/PM: 04/SON/1/34.5
PROJECT ID: 04-4S6201

SCALE: 1" = 10' Horiz.
1" = 10' Vert.
All Dimensions are US Survey Feet

CL2
CROSS SECTIONS
SHEET 25 OF 67

FOR EARTHWORK DEVELOPMENT ONLY

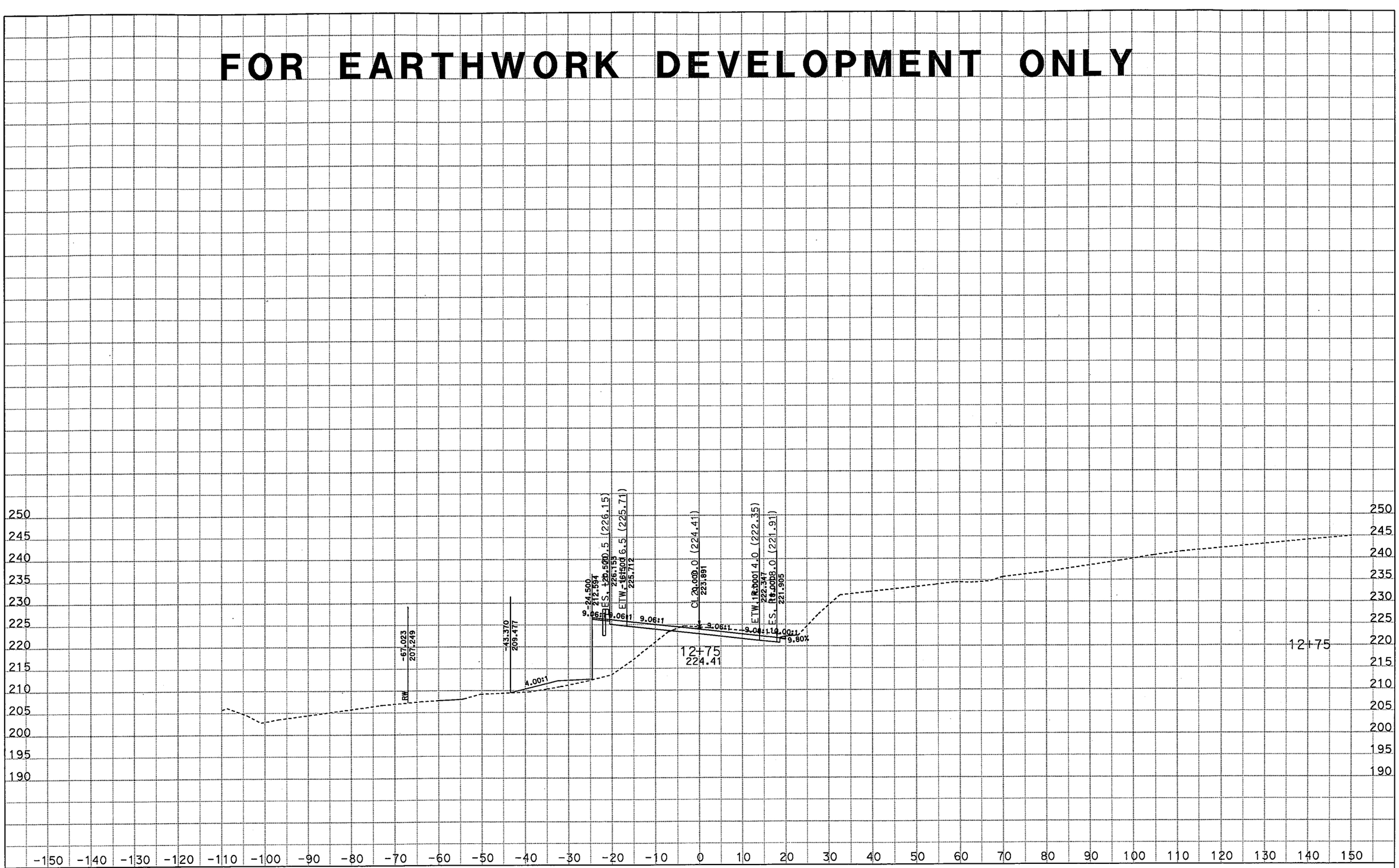

DATE: 9/18/2013
KC Project: 09192 File: D:[92*-2013*613dscl2_105thick.ear

CONTRACT: 04000012521
DIST/CO/RTE/PM: 04/SON/1/34.5
PROJECT ID: 04-4S6201

SCALE: 1" = 10' Horiz.
1" = 10' Vert.

All Dimensions are US Survey Feet

CL2
CROSS SECTIONS
SHEET 26 OF 67

FOR EARTHWORK DEVELOPMENT ONLY

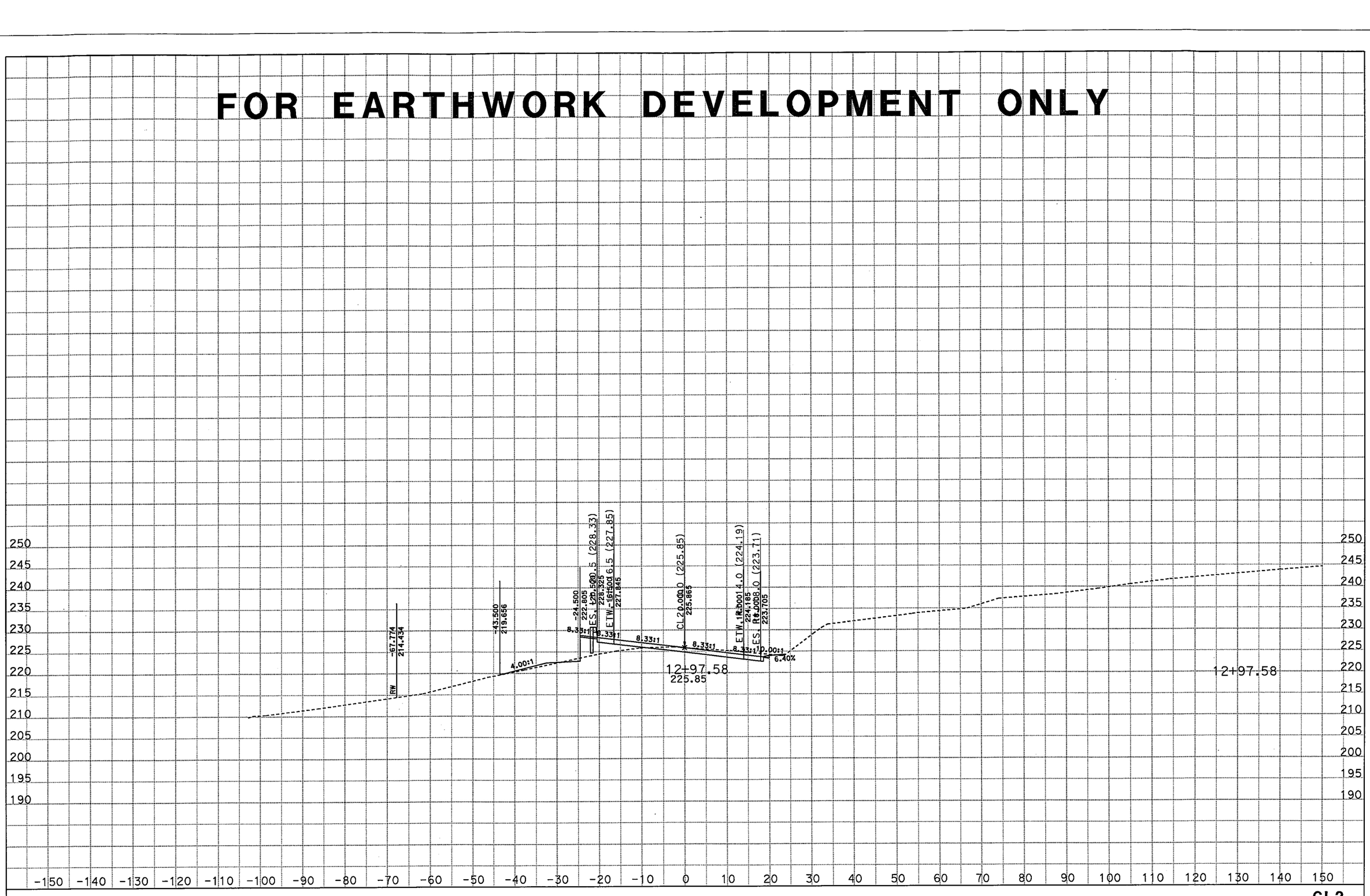

DATE: 9/18/2013
KC Project: 09192 File: D:[92*-2013*613dscl2_105thick.ear

CONTRACT: 04000012521
DIST/CO/RTE/PM: 04/SON/1/34.5
PROJECT ID: 04-4S6201

SCALE: 1" = 10' Horiz.
1" = 10' Vert.
All Dimensions are US Survey Feet

CL2
CROSS SECTIONS
SHEET 27 OF 67

FOR EARTHWORK DEVELOPMENT ONLY

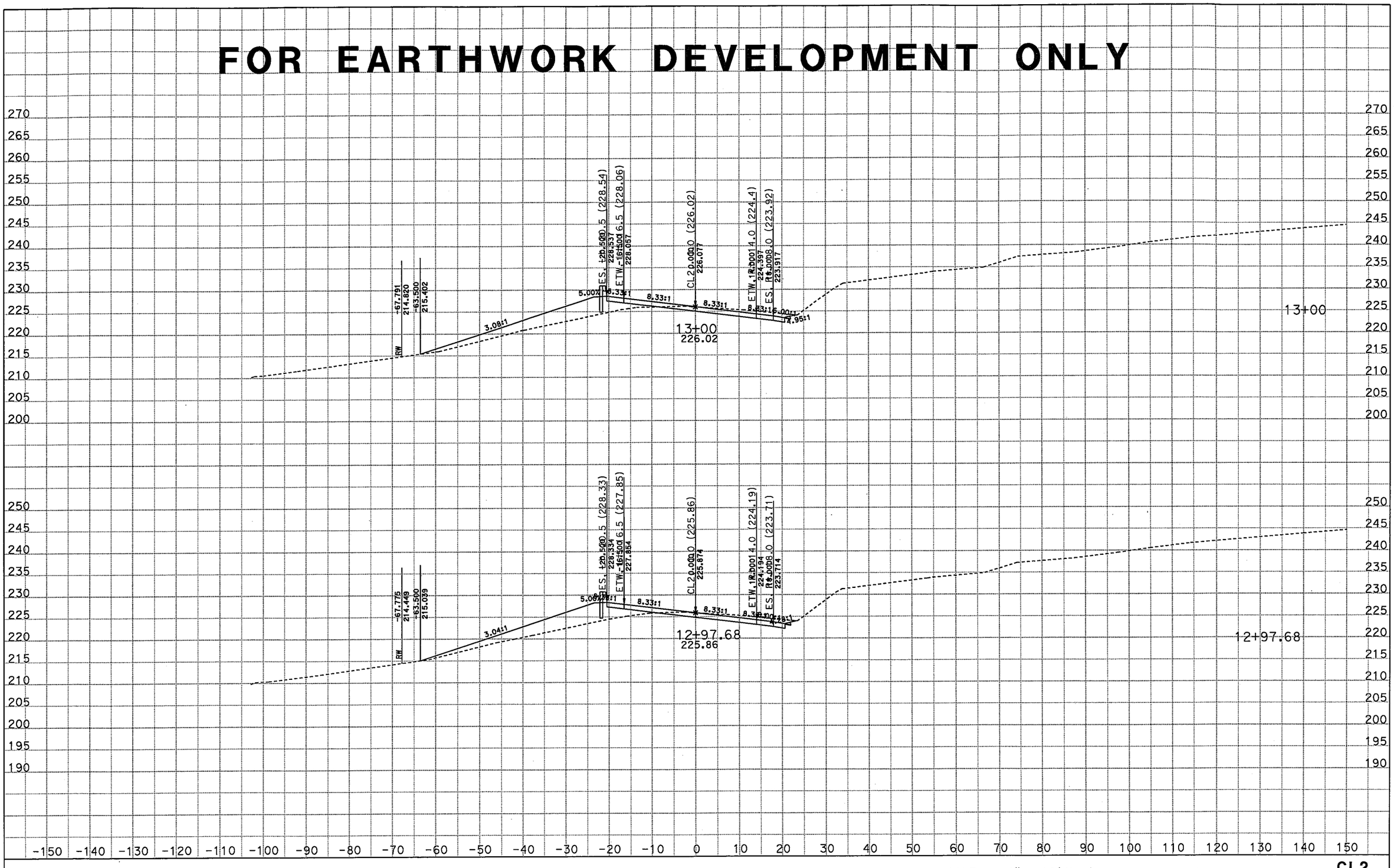

DATE: 9/18/2013
KC Project: 09192 File: D:[92*-2013*613dscl2_105thick.ear

CONTRACT: 04000012521
DIST/CO/RTE/PM: 04/SON/1/34.5
PROJECT ID: 04-4S6201

SCALE: 1" = 10' Horiz.
1" = 10' Vert.
All Dimensions are US Survey Feet

CL2
CROSS SECTIONS
SHEET 28 OF 67

FOR EARTHWORK DEVELOPMENT ONLY

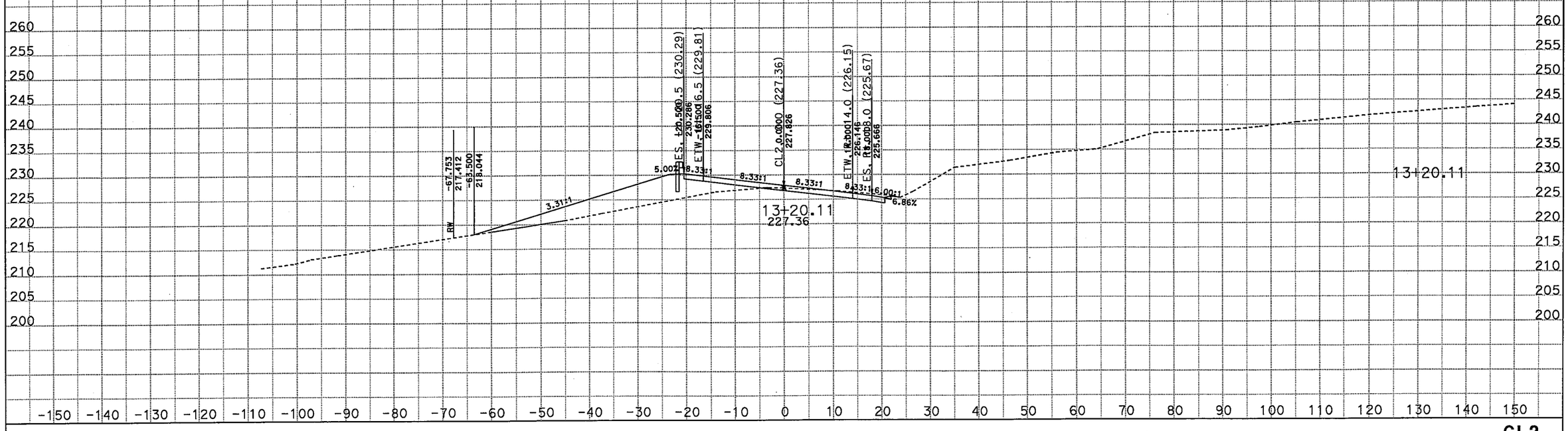

DATE: 9/18/2013
KC Project: 09192 File: D:[92*-2013*613dscl2_105thick.ear

CONTRACT: 04000012521
DIST/CO/RTE/PM: 04/SON/1/34.5
PROJECT ID: 04-4S6201

SCALE: 1" = 10' Horiz.
1" = 10' Vert.
All Dimensions are US Survey Feet

CL2
CROSS SECTIONS
SHEET 29 OF 67

FOR EARTHWORK DEVELOPMENT ONLY

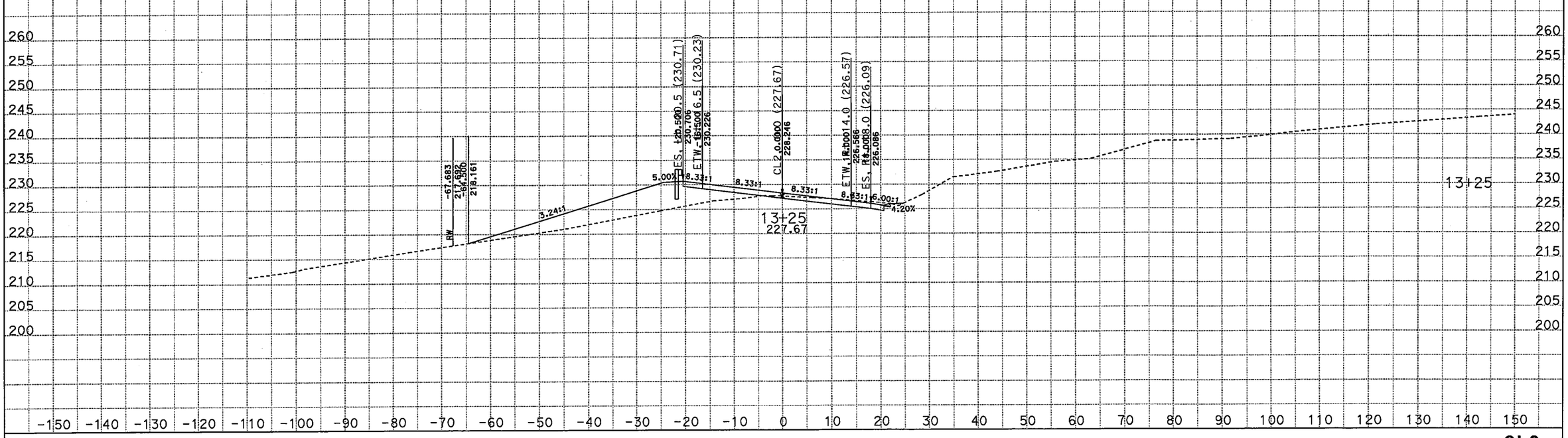

DATE: 9/18/2013
KC Project: 09192 File: D:[92*-2013*613dscl2_105thick.ear

CONTRACT: 04000012521
DIST/CO/RTE/PM: 04/SON/1/34.5
PROJECT ID: 04-4S6201

SCALE: 1" = 10' Horiz.
1" = 10' Vert.
All Dimensions are US Survey Feet

CL2
CROSS SECTIONS
SHEET 30 OF 67

FOR EARTHWORK DEVELOPMENT ONLY

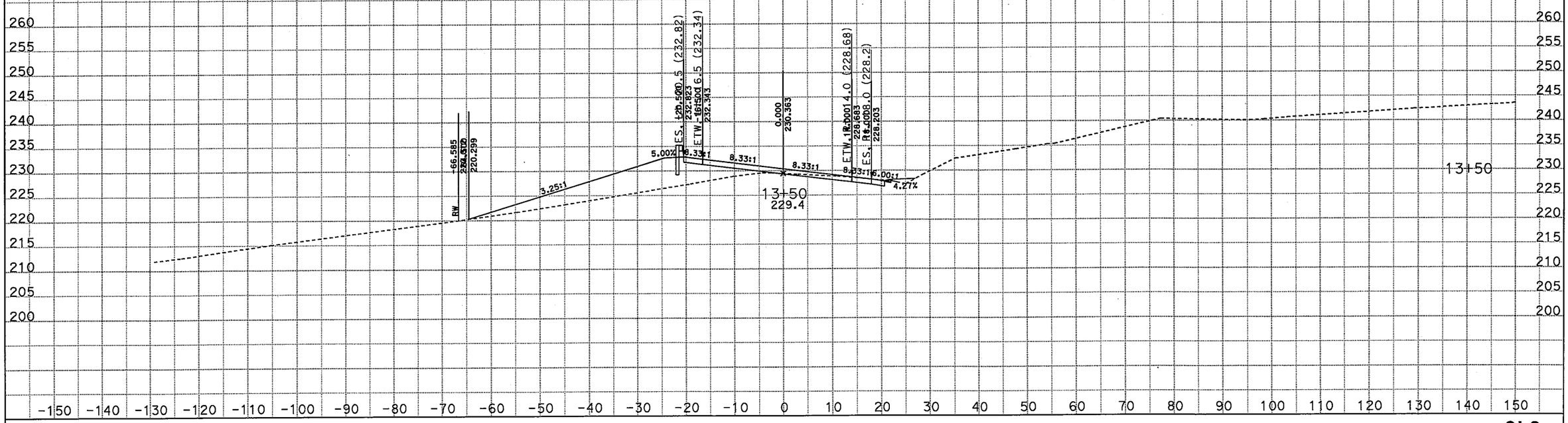

DATE: 9/18/2013
KC Project: 09192 File: D:[92*-2013*613dscl2_105thick.ear

CONTRACT: 04000012521
DIST/CO/RTE/PM: 04/SON/1/34.5
PROJECT ID: 04-4S6201

SCALE: 1" = 10' Horiz.
1" = 10' Vert.

All Dimensions are US Survey Feet

CL2
CROSS SECTIONS
SHEET 31 OF 67

FOR EARTHWORK DEVELOPMENT ONLY

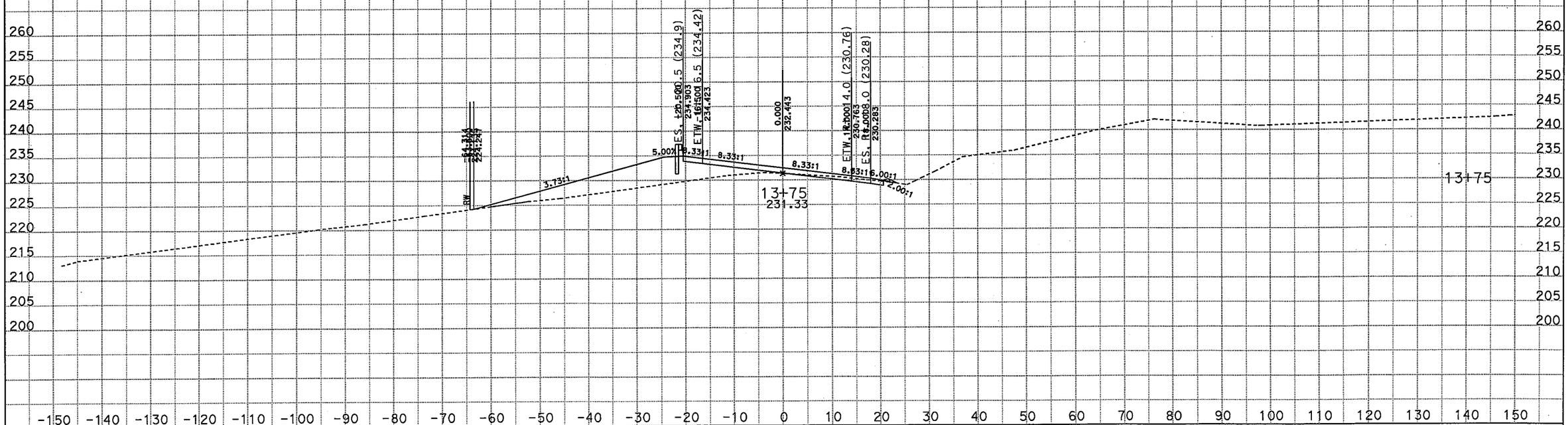

DATE: 9/18/2013
KC Project: 09192 File: D:[92*-2013*613dscl2_105thick.ear

CONTRACT: 04000012521
DIST/CO/RTE/PM: 04/SON/1/34.5
PROJECT ID: 04-4S6201

SCALE: 1" = 10' Horiz.
1" = 10' Vert.

All Dimensions are US Survey Feet

CL2
CROSS SECTIONS
SHEET 32 OF 67

FOR EARTHWORK DEVELOPMENT ONLY

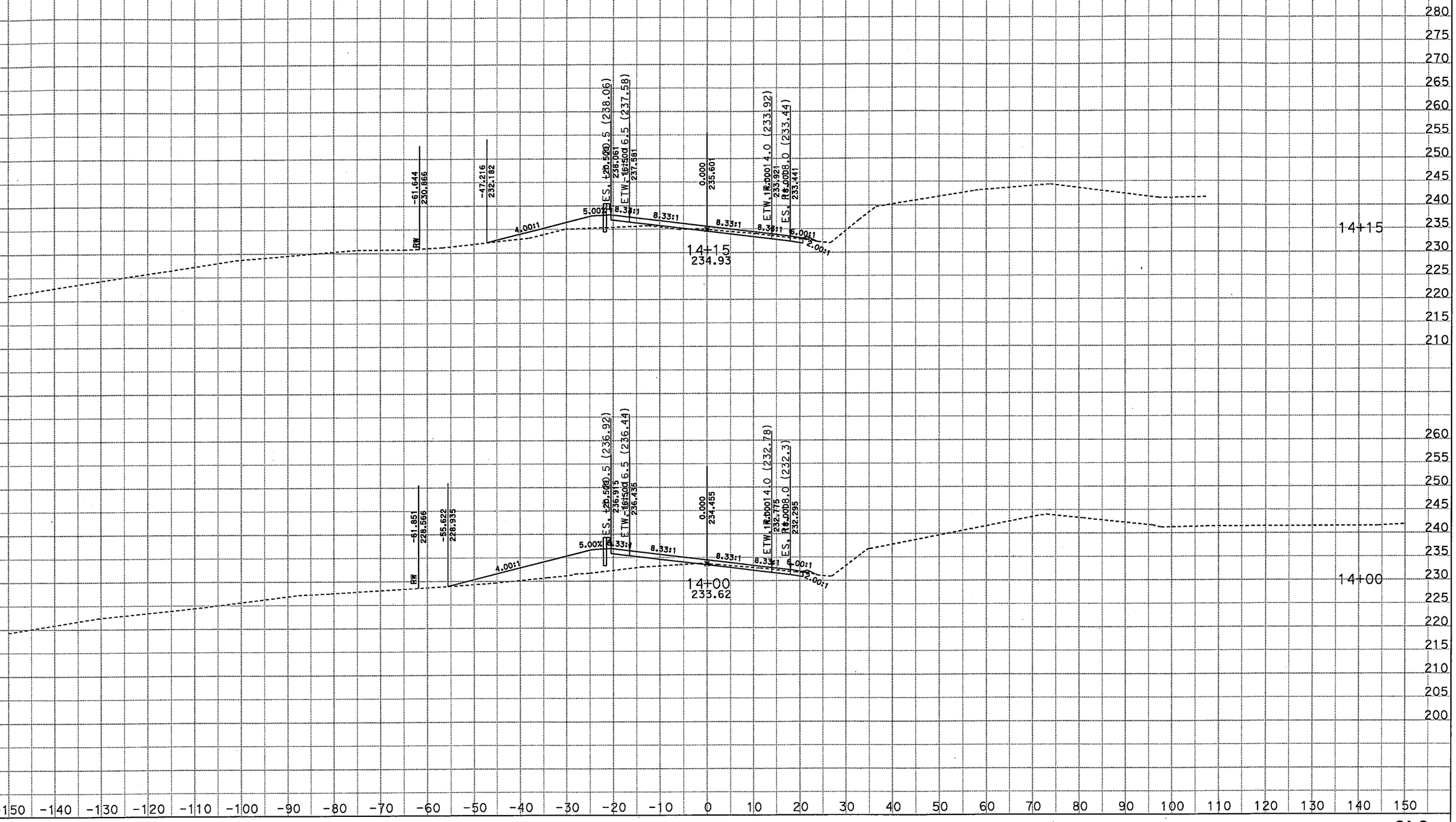

DATE: 9/18/2013
KC Project: 09192 File: D:[92*-2013*613dscl2_105thick.ear

CONTRACT: 04000012521
DIST/CO/RTE/PM: 04/SON/1/34.5
PROJECT ID: 04-4S6201

SCALE: 1" = 10' Horiz.
1" = 10' Vert.

All Dimensions are US Survey Feet

CL2
CROSS SECTIONS
SHEET 33 OF 67

FOR EARTHWORK DEVELOPMENT ONLY

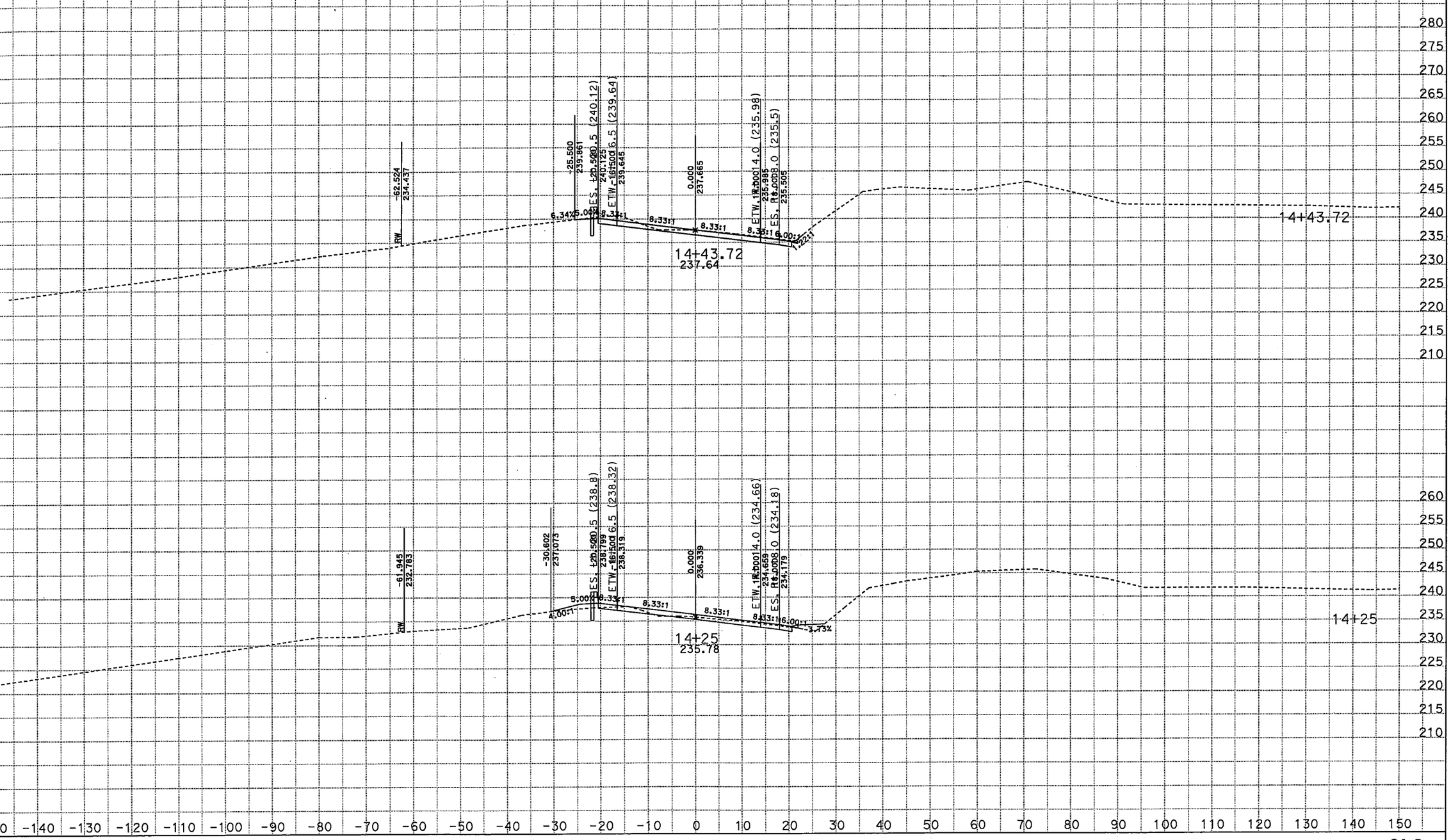

DATE: 9/18/2013
KC Project: 09192 File: D:[92*-2013*613dscl2_105thick.ear

CONTRACT: 04000012521
DIST/CO/RTE/PM: 04/SON/1/34.5
PROJECT ID: 04-4S6201

SCALE: 1" = 10' Horiz.
1" = 10' Vert.

All Dimensions are US Survey Feet

CL2
CROSS SECTIONS
SHEET 34 OF 67

FOR EARTHWORK DEVELOPMENT ONLY

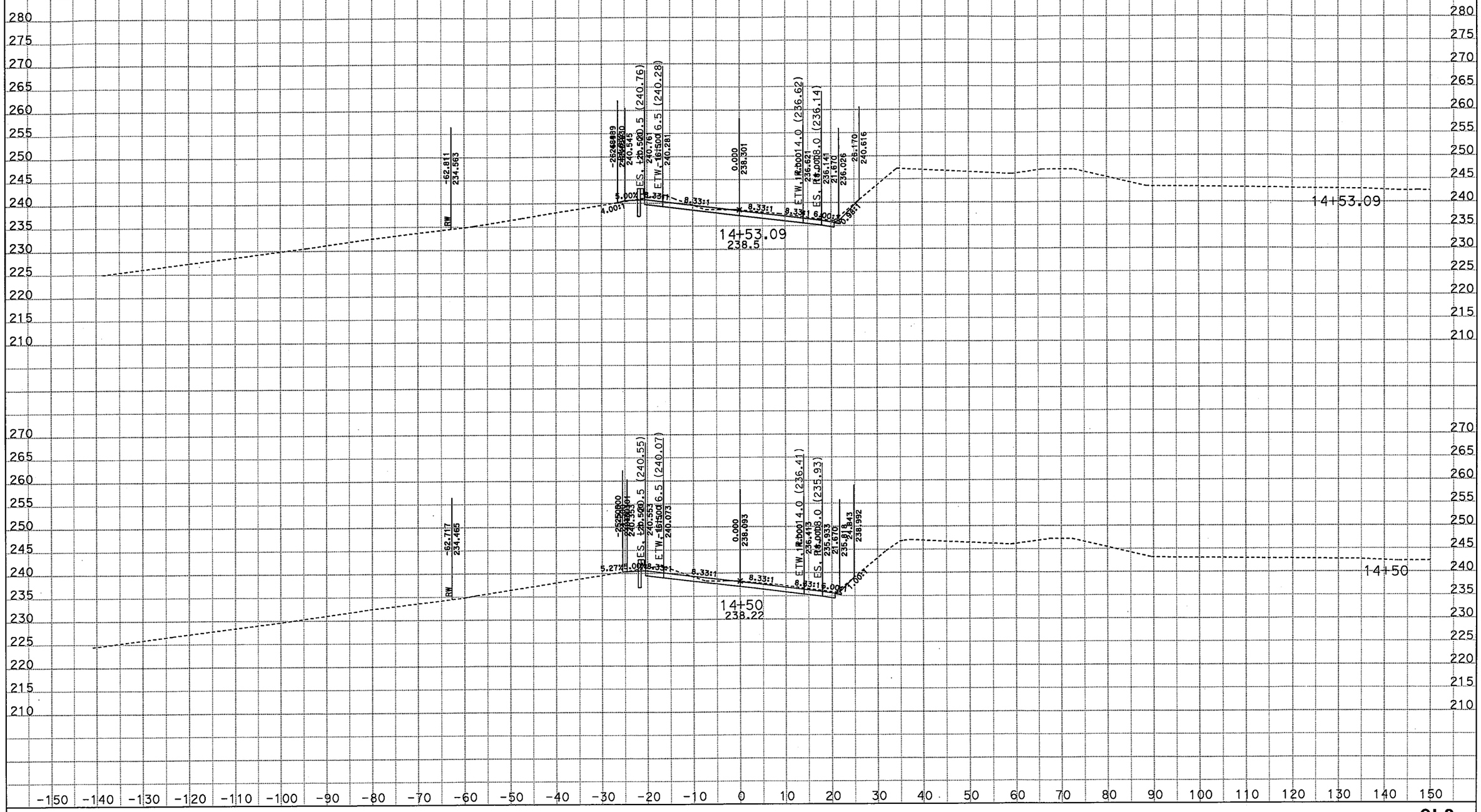

DATE: 9/18/2013
KC Project: 09192 File: D:[92*-2013*613dscl2_105thick.ear

CONTRACT: 04000012521
DIST/CO/RTE/PM: 04/SON/1/34.5
PROJECT ID: 04-4S6201

SCALE: 1" = 10' Horiz.
1" = 10' Vert.

All Dimensions are US Survey Feet

CL2
CROSS SECTIONS
SHEET 35 OF 67

FOR EARTHWORK DEVELOPMENT ONLY

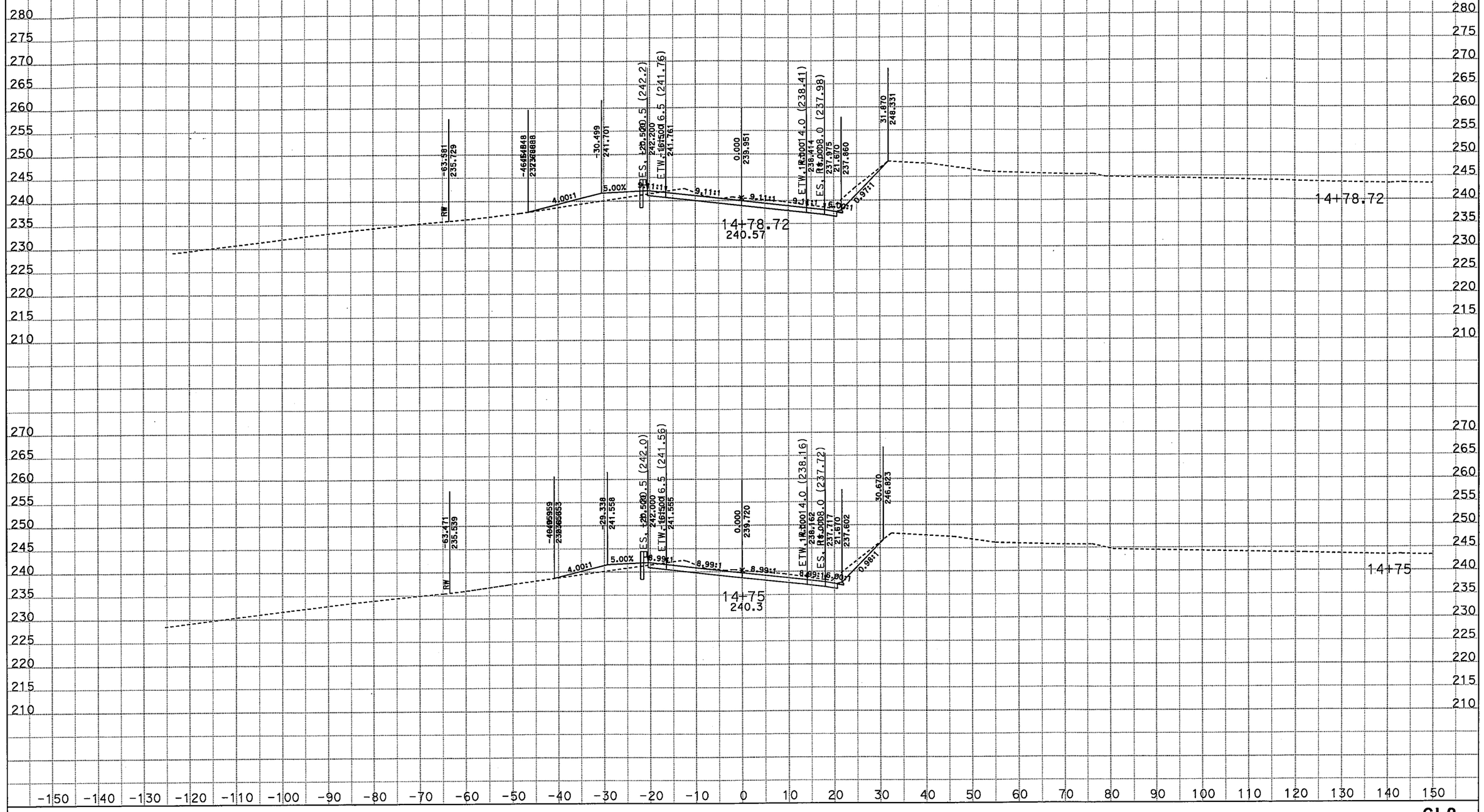

DATE: 9/18/2013
KC Project: 09192 File: D:[92*-2013*613dscl2_105thick.ear

CONTRACT: 04000012521
DIST/CO/RTE/PM: 04/SON/1/34.5
PROJECT ID: 04-4S6201

SCALE: 1" = 10' Horiz.
1" = 10' Vert.

All Dimensions are US Survey Feet

CL2
CROSS SECTIONS
SHEET 36 OF 67

FOR EARTHWORK DEVELOPMENT ONLY

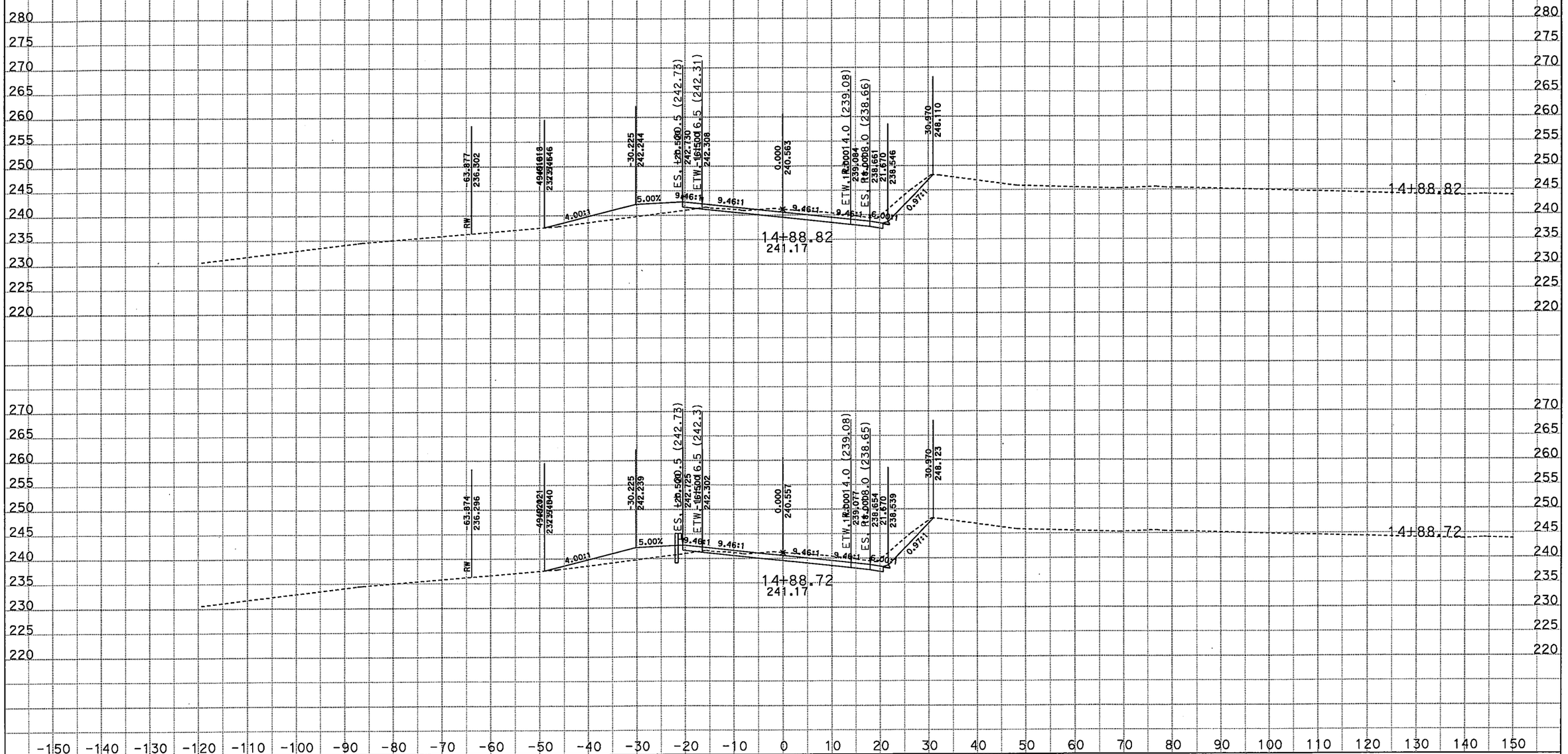

DATE: 9/18/2013
KC Project: 09192 File: D:[92*-2013*613dscl2_105thick.ear

CONTRACT: 04000012521
DIST/CO/RTE/PM: 04/SON/1/34.5
PROJECT ID: 04-4S6201

SCALE: 1" = 10' Horiz.
1" = 10' Vert.

All Dimensions are US Survey Feet

CL2
CROSS SECTIONS
SHEET 37 OF 67

FOR EARTHWORK DEVELOPMENT ONLY

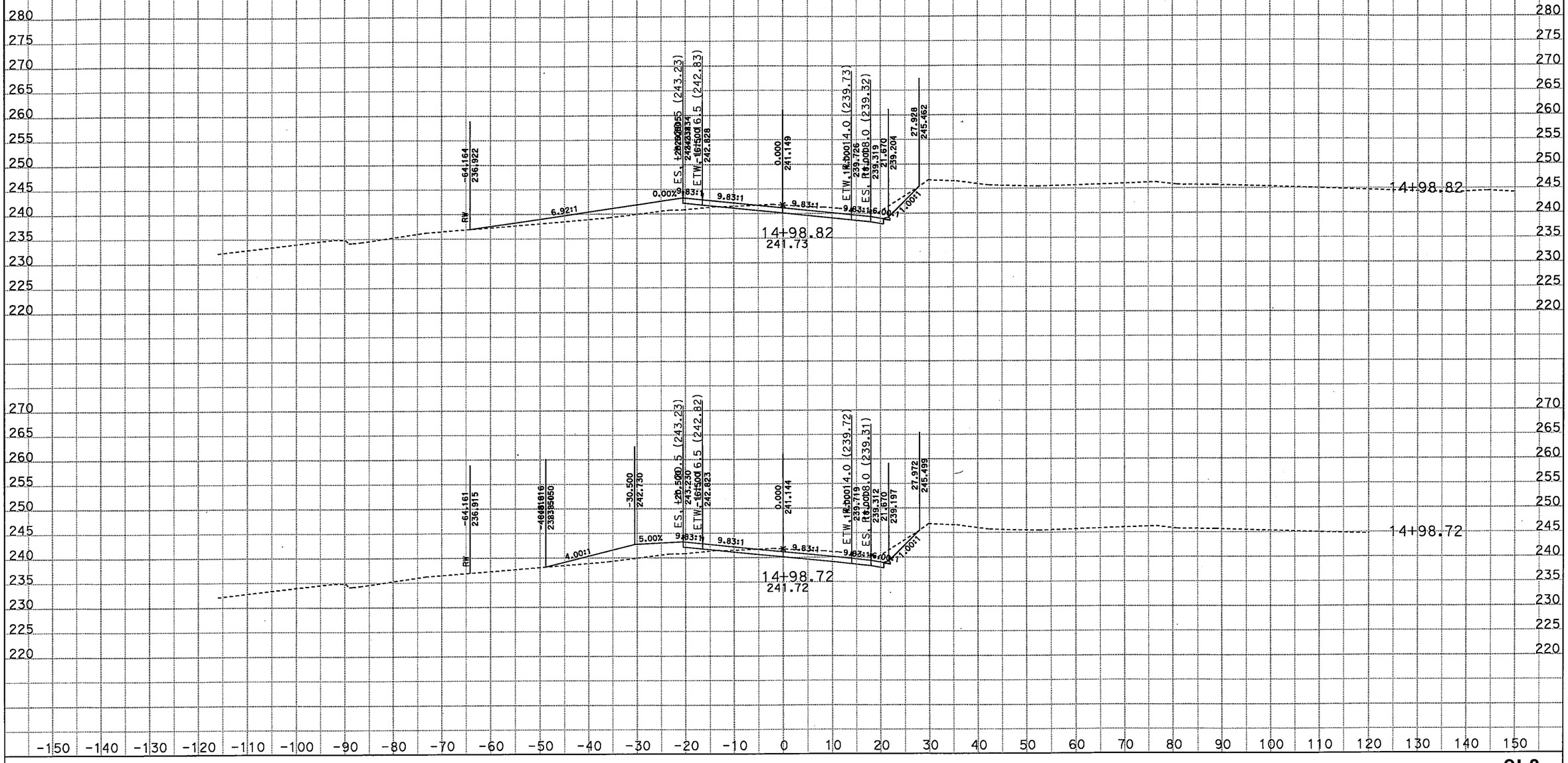

DATE: 9/18/2013
KC Project: 09192 File: D:[92*-2013*613dscl2_105thick.ear

CONTRACT: 04000012521
DIST/CO/RTE/PM: 04/SON/1/34.5
PROJECT ID: 04-4S6201

SCALE: 1" = 10' Horiz.
1" = 10' Vert.

All Dimensions are US Survey Feet

CL2
CROSS SECTIONS
SHEET 38 OF 67

FOR EARTHWORK DEVELOPMENT ONLY

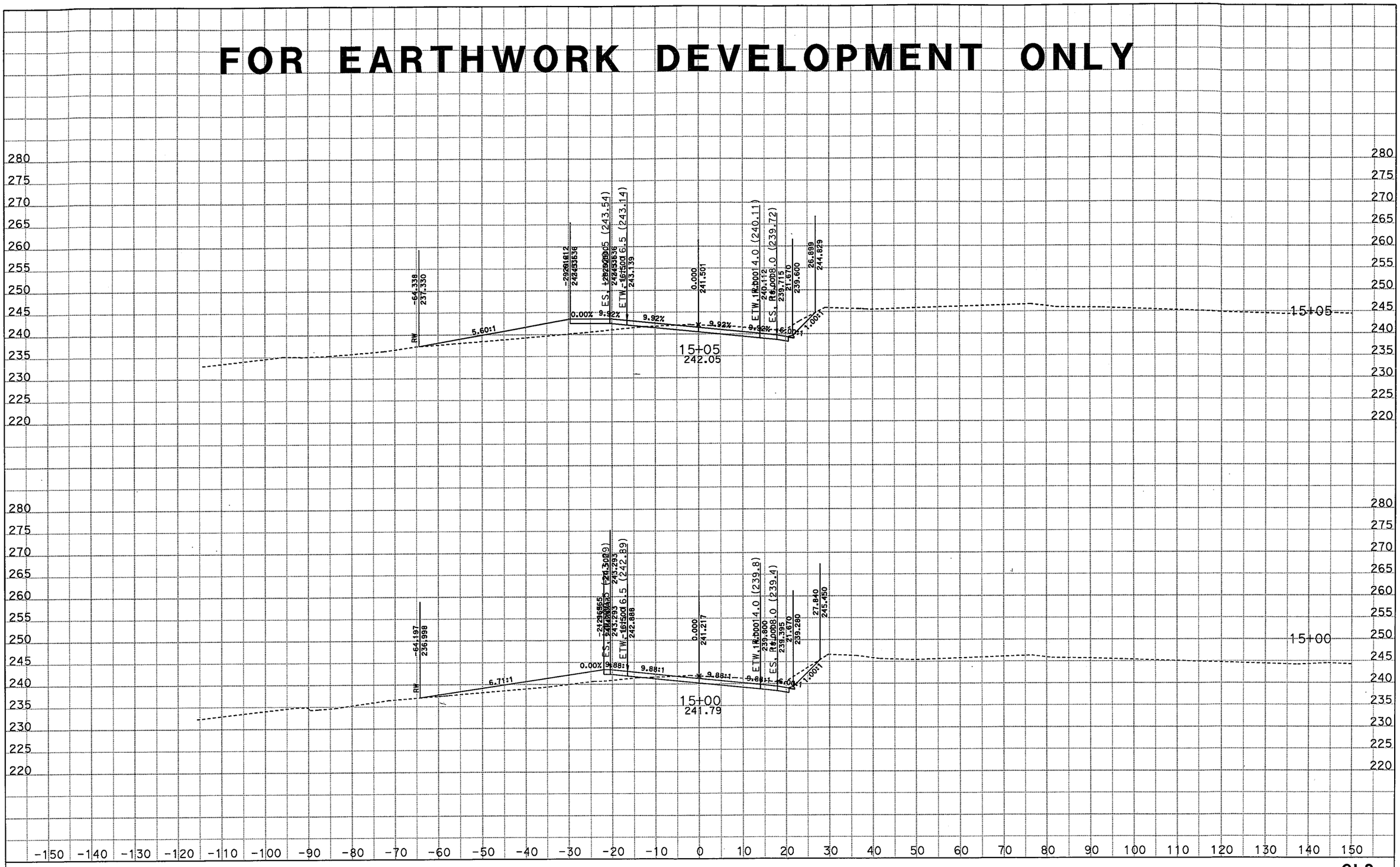

DATE: 9/18/2013
KC Project: 09192 File: D:[92*-2013*613dscl2_105thick.ear

CONTRACT: 04000012521
DIST/CO/RTE/PM: 04/SON/1/34.5
PROJECT ID: 04-4S6201

SCALE: 1" = 10' Horiz.
1" = 10' Vert.

All Dimensions are US Survey Feet

CL2
CROSS SECTIONS
SHEET 39 OF 67

FOR EARTHWORK DEVELOPMENT ONLY

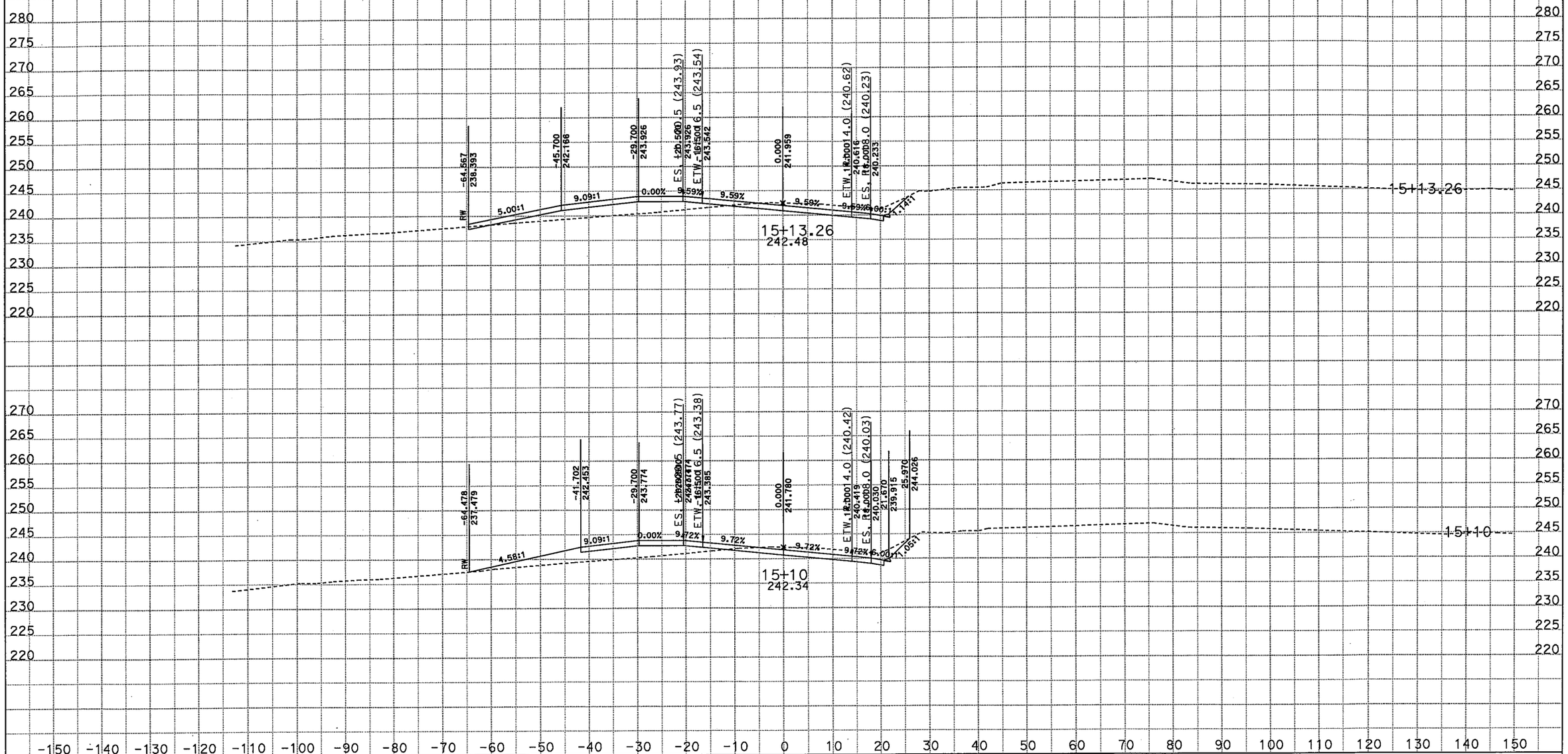

DATE: 9/18/2013
KC Project: 09192 File: D:[92*-2013*613dscl2_105thick.ear

CONTRACT: 04000012521
DIST/CO/RTE/PM: 04/SON/1/34.5
PROJECT ID: 04-4S6201

SCALE: 1" = 10' Horiz.
1" = 10' Vert.

All Dimensions are US Survey Feet

CL2
CROSS SECTIONS
SHEET 40 OF 67

FOR EARTHWORK DEVELOPMENT ONLY

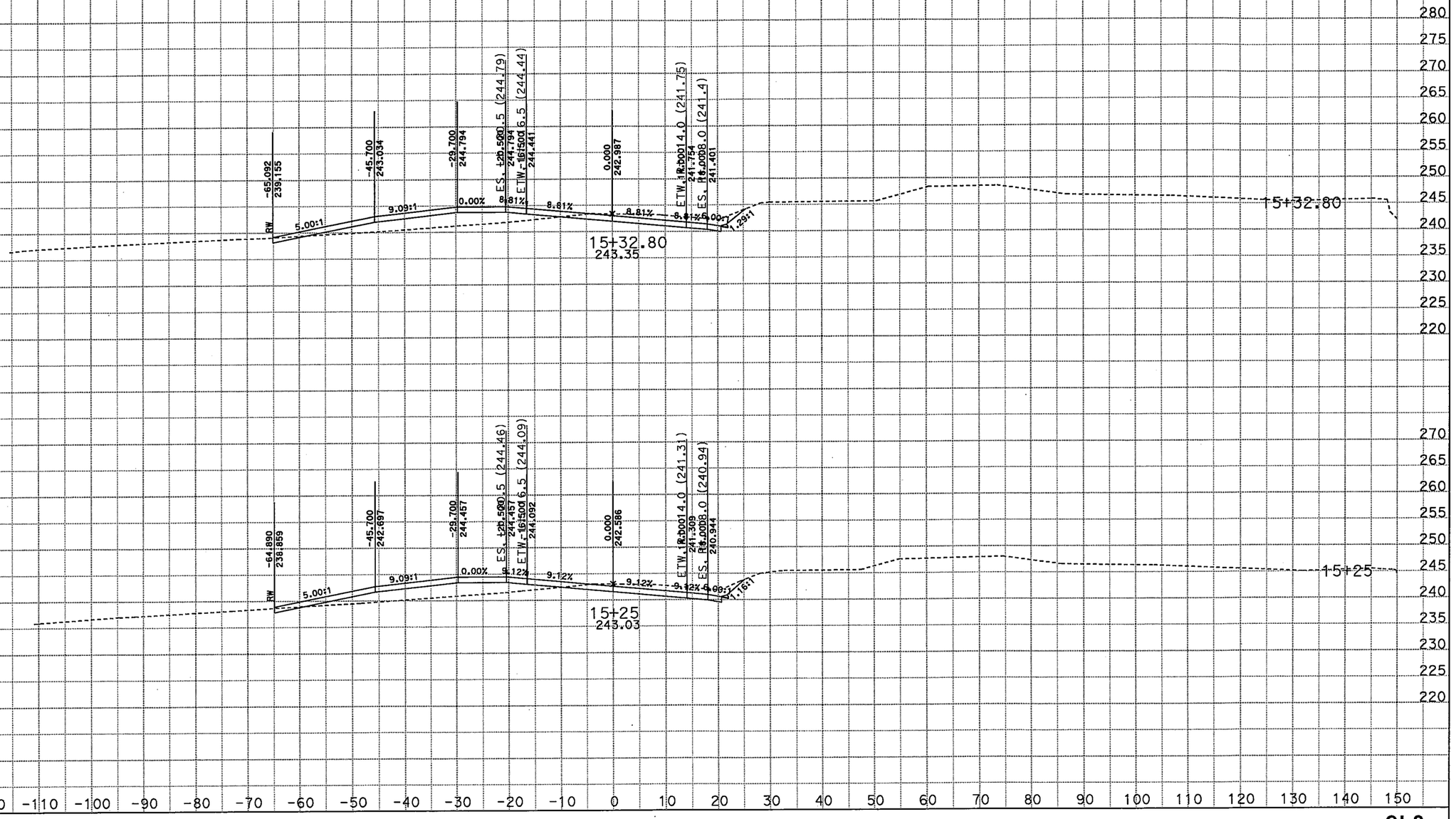

DATE: 9/18/2013
KC Project: 09192 File: D:[92*-2013*613dscl2_105thick.ear

CONTRACT: 04000012521
DIST/CO/RTE/PM: 04/SON/1/34.5
PROJECT ID: 04-4S6201

SCALE: 1" = 10' Horiz.
1" = 10' Vert.
All Dimensions are US Survey Feet

CL2
CROSS SECTIONS
SHEET 41 OF 67

FOR EARTHWORK DEVELOPMENT ONLY

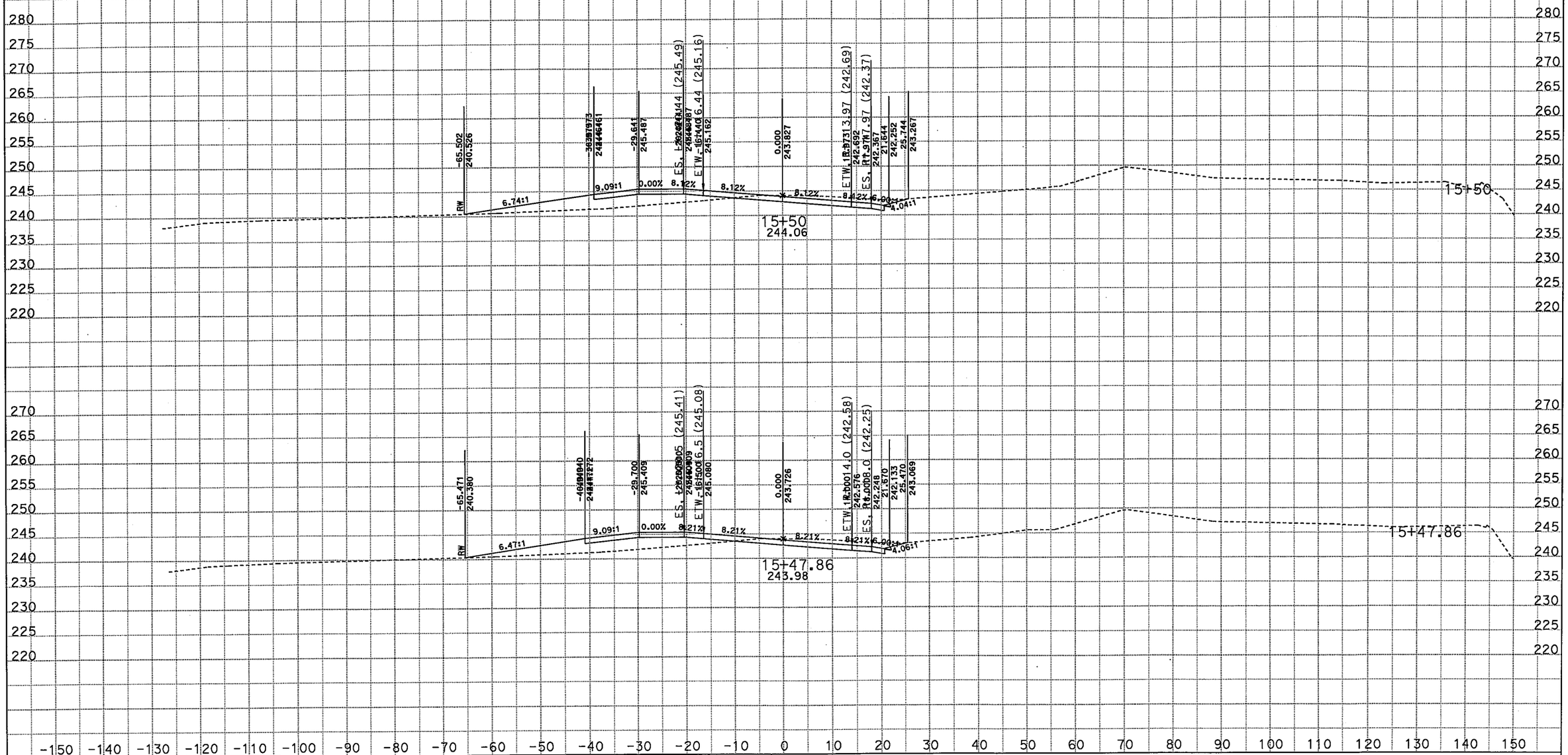

DATE: 9/18/2013
KC Project: 09192 File: D:[92*-2013*613dscl2_105thick.ear

CONTRACT: 04000012521
DIST/CO/RTE/PM: 04/SON/1/34.5
PROJECT ID: 04-4S6201

SCALE: 1" = 10' Horiz.
1" = 10' Vert.

All Dimensions are US Survey Feet

CL2
CROSS SECTIONS
SHEET 42 OF 67

FOR EARTHWORK DEVELOPMENT ONLY

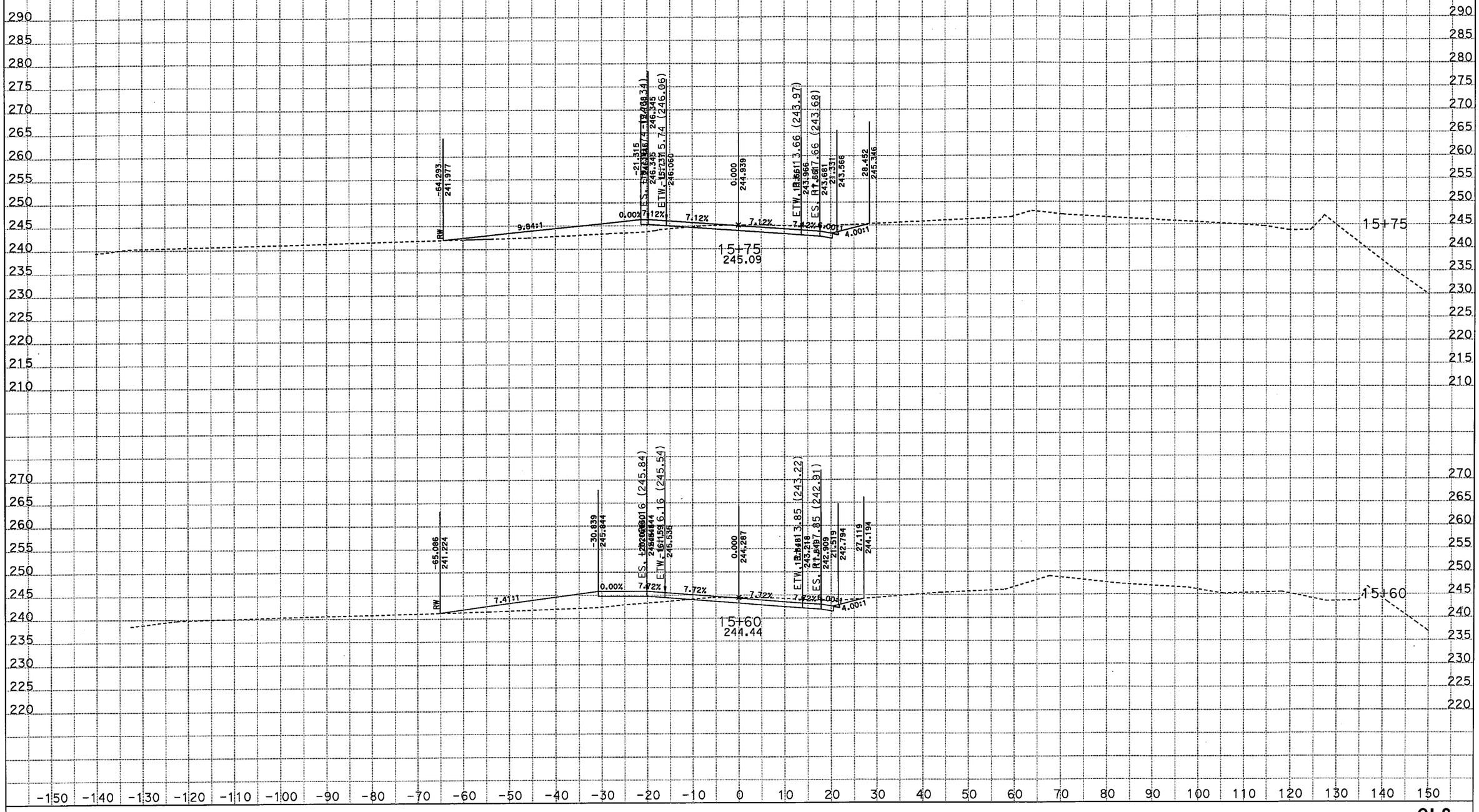

DATE: 9/18/2013
KC Project: 09192 File: D:[92*-2013*613dscl2_105thick.ear

CONTRACT: 04000012521
DIST/CO/RTE/PM: 04/SON/1/34.5
PROJECT ID: 04-4S6201

SCALE: 1" = 10' Horiz.
1" = 10' Vert.

All Dimensions are US Survey Feet

CL2
CROSS SECTIONS
SHEET 43 OF 67

FOR EARTHWORK DEVELOPMENT ONLY

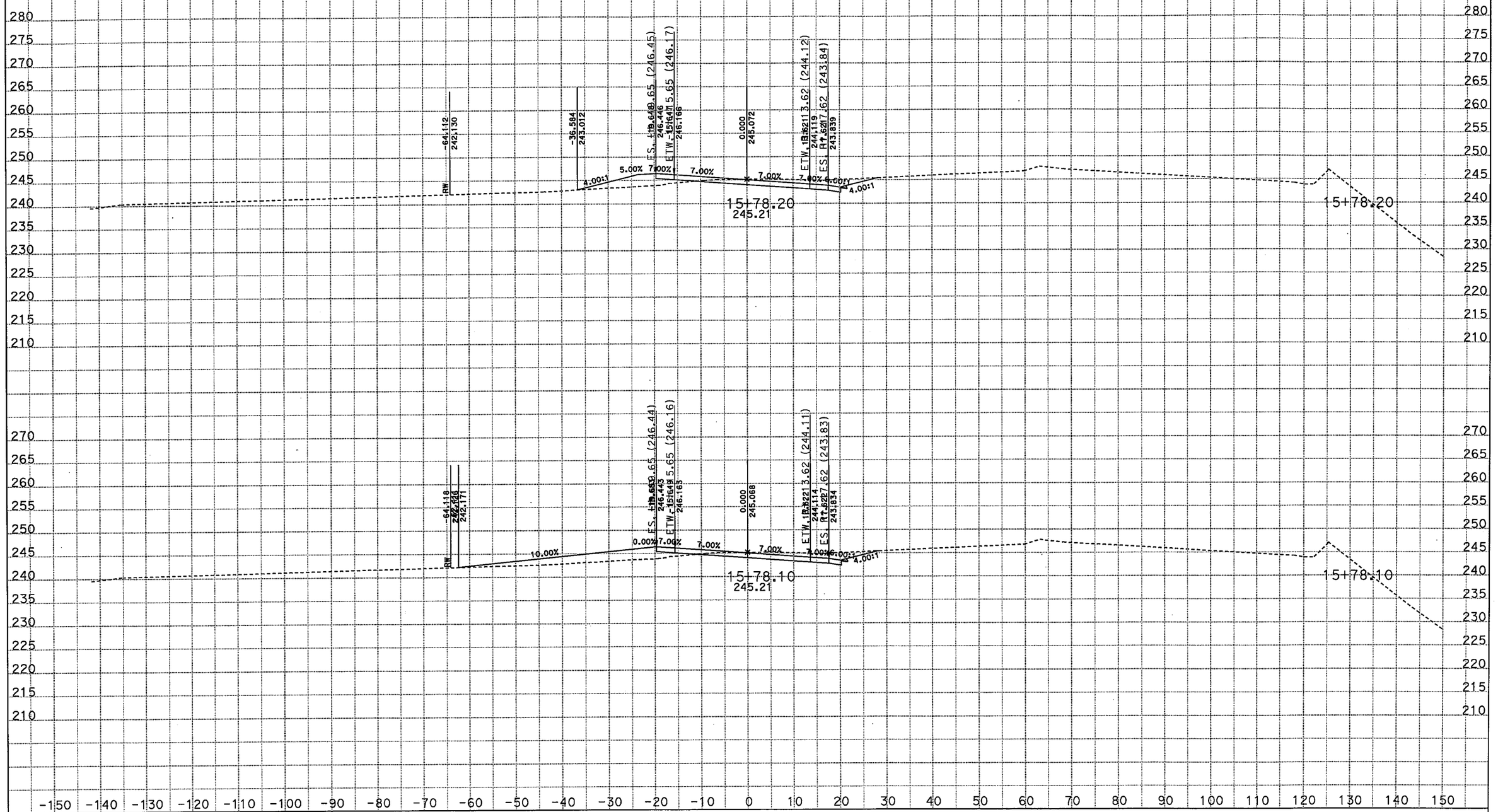

DATE: 9/18/2013
KC Project: 09192 File: D:[92*-2013*613dscl2_105thick.ear

CONTRACT: 04000012521
DIST/CO/RTE/PM: 04/SON/1/34.5
PROJECT ID: 04-4S6201

SCALE: 1" = 10' Horiz.
1" = 10' Vert.

All Dimensions are US Survey Feet

CL2
CROSS SECTIONS
SHEET 44 OF 67

FOR EARTHWORK DEVELOPMENT ONLY

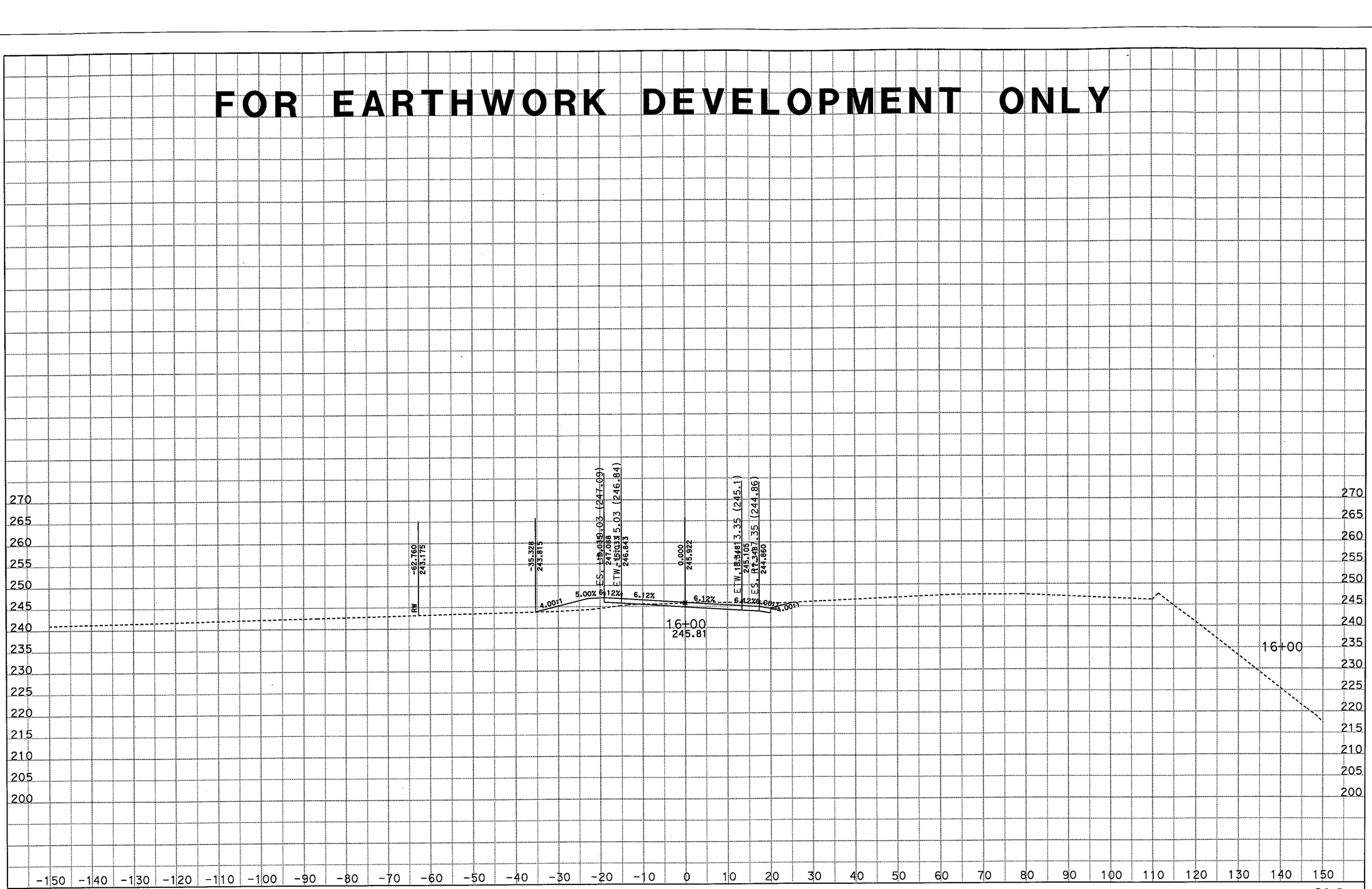

DATE: 9/18/2013
KC Project: 09192 File: D:[92*-2013*613dscl2_105thick.ear

CONTRACT: 04000012521
DIST/CO/RTE/PM: 04/SON/1/34.5
PROJECT ID: 04-4S6201

SCALE: 1" = 10' Horiz.
1" = 10' Vert.

All Dimensions are US Survey Feet

CL2
CROSS SECTIONS
SHEET 45 OF 67

FOR EARTHWORK DEVELOPMENT ONLY

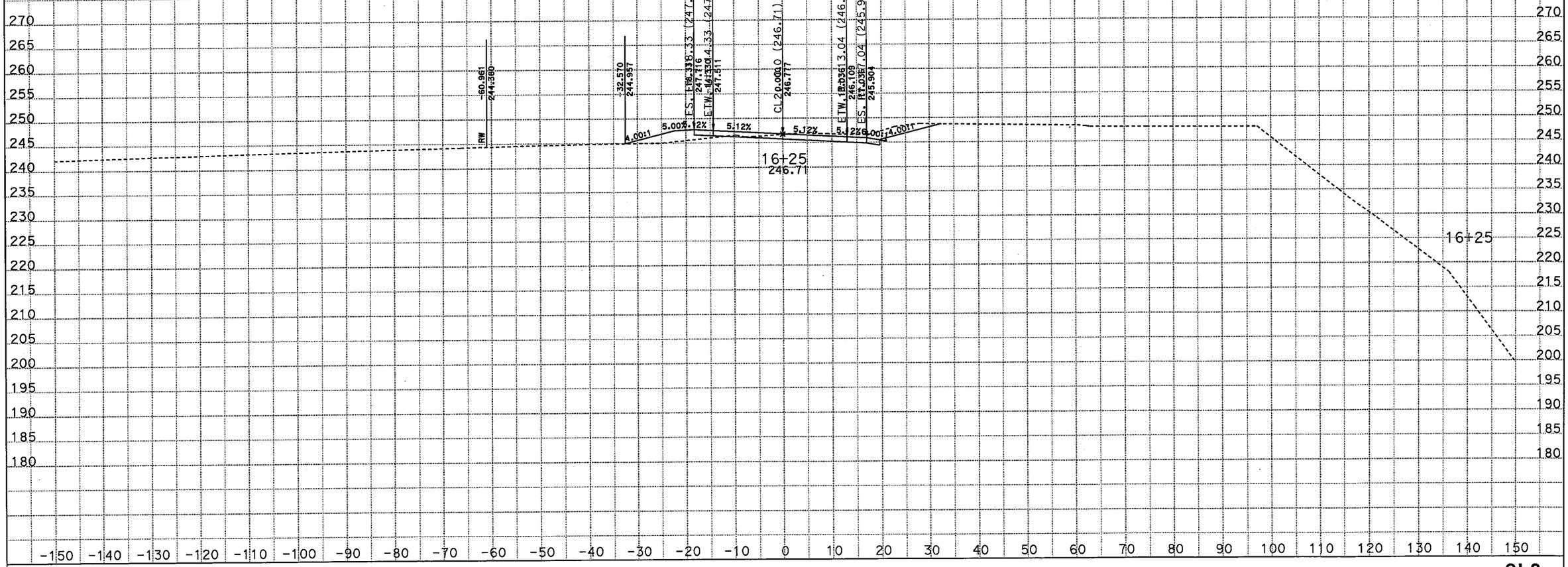

DATE: 9/18/2013
KC Project: 09192 File: D:[92*-2013*613dscl2_105thick.ear

CONTRACT: 04000012521
DIST/CO/RTE/PM: 04/SON/1/34.5
PROJECT ID: 04-4S6201

SCALE: 1" = 10' Horiz.
1" = 10' Vert.

All Dimensions are US Survey Feet

CL2
CROSS SECTIONS
SHEET 46 OF 67

FOR EARTHWORK DEVELOPMENT ONLY

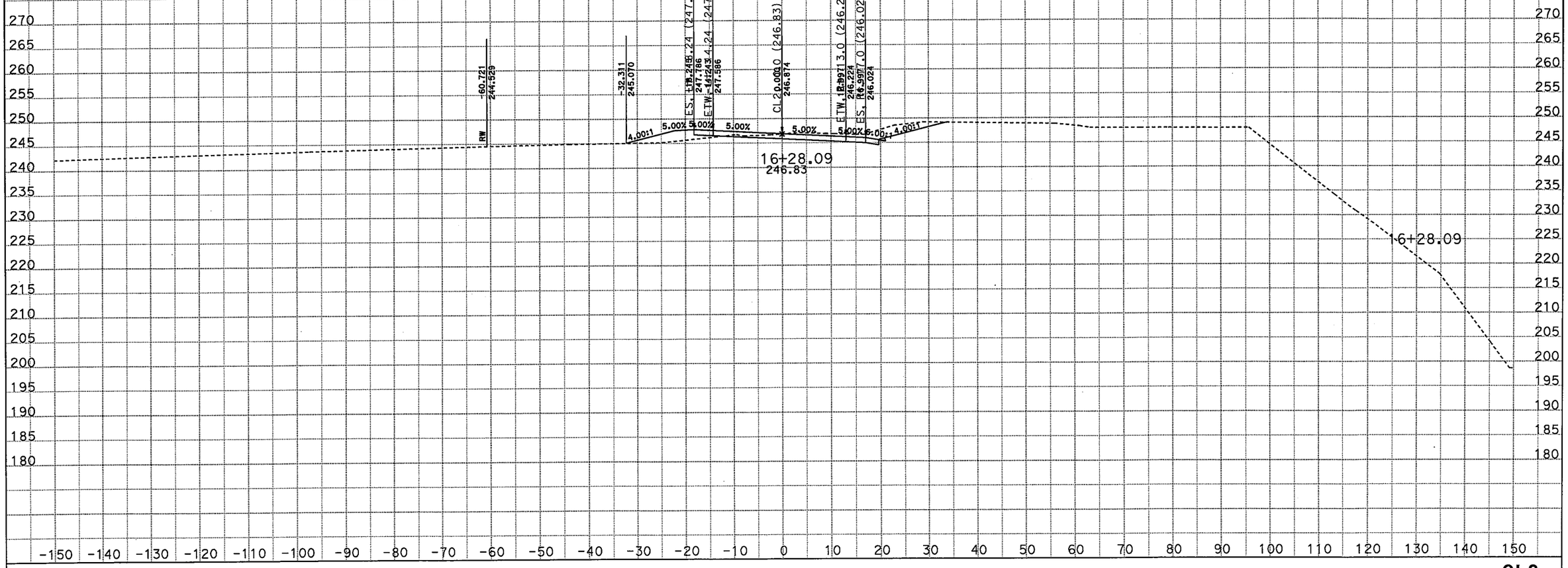

DATE: 9/18/2013
KC Project: 09192 File: D:[92*-2013*613dscl2_105thick.ear

CONTRACT: 04000012521
DIST/CO/RTE/PM: 04/SON/1/34.5
PROJECT ID: 04-4S6201

SCALE: 1" = 10' Horiz.
1" = 10' Vert.

All Dimensions are US Survey Feet

CL2
CROSS SECTIONS
SHEET 47 OF 67

FOR EARTHWORK DEVELOPMENT ONLY

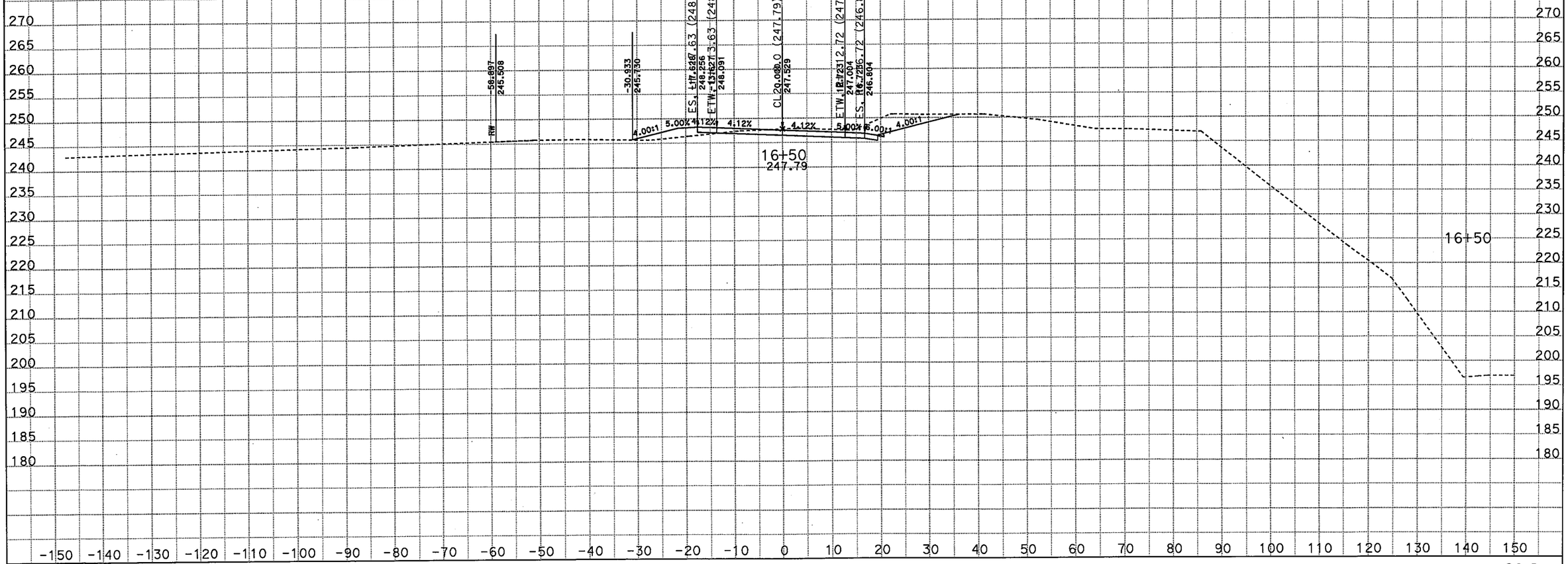

DATE: 9/18/2013
KC Project: 09192 File: D:[92*-2013*613dscl2_105thick.ear

CONTRACT: 04000012521
DIST/CO/RTE/PM: 04/SON/1/34.5
PROJECT ID: 04-4S6201

SCALE: 1" = 10' Horiz.
1" = 10' Vert.

All Dimensions are US Survey Feet

CL2
CROSS SECTIONS
SHEET 48 OF 67

FOR EARTHWORK DEVELOPMENT ONLY

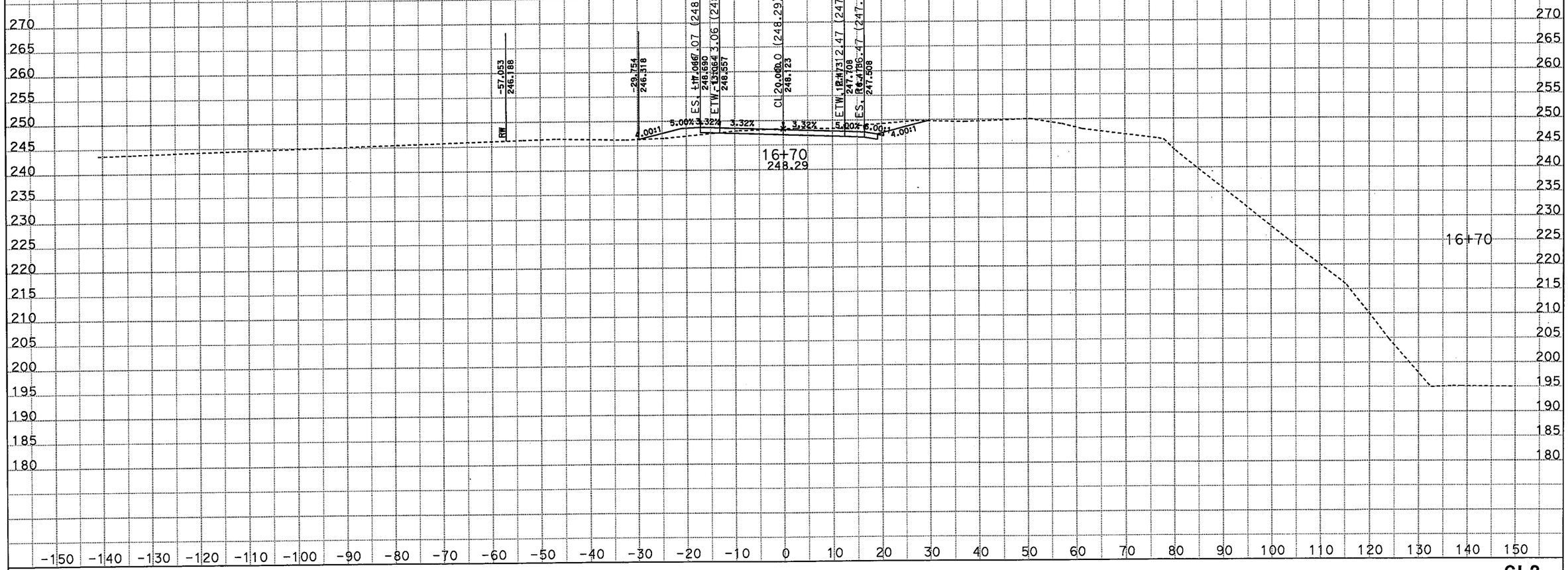

DATE: 9/18/2013
KC Project: 09192 File: D:[92*-2013*613dscl2_105thick.ear

CONTRACT: 04000012521
DIST/CO/RTE/PM: 04/SON/1/34.5
PROJECT ID: 04-4S6201

SCALE: 1" = 10' Horiz.
1" = 10' Vert.

All Dimensions are US Survey Feet

CL2
CROSS SECTIONS
SHEET 49 OF 67

FOR EARTHWORK DEVELOPMENT ONLY

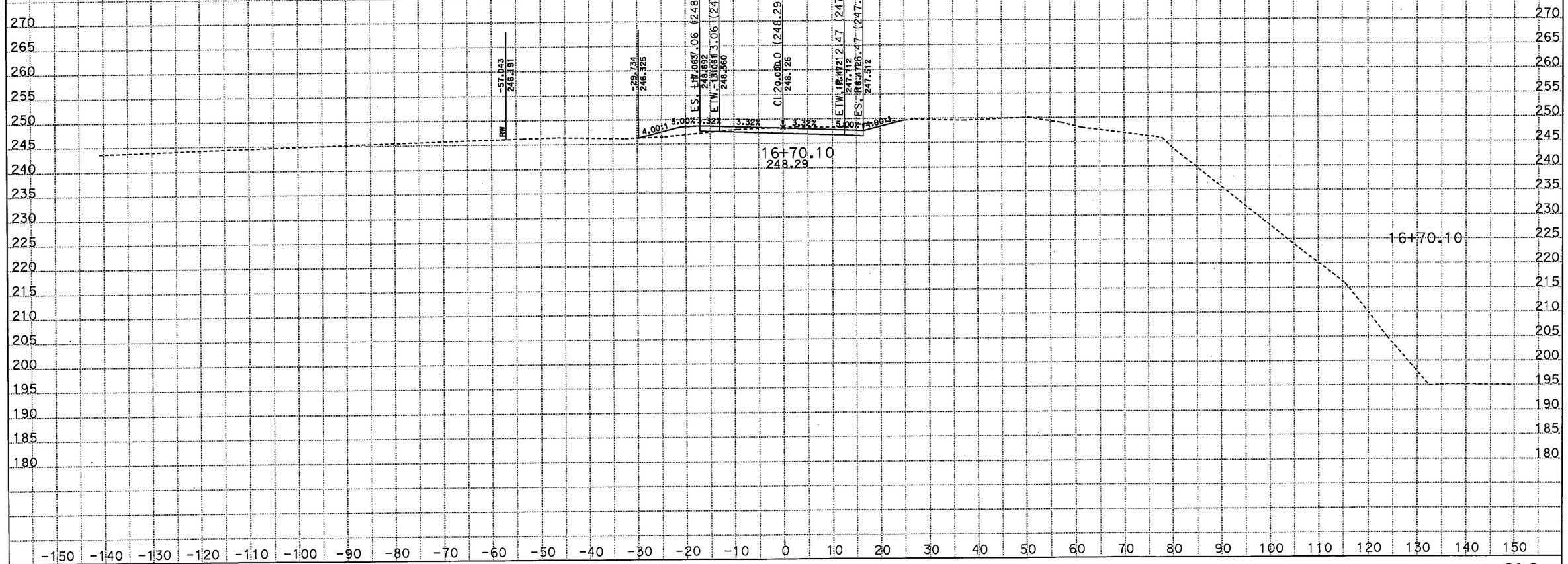

DATE: 9/18/2013
KC Project: 09192 File: D:[92*-2013*613dscl2_105thick.ear

CONTRACT: 04000012521
DIST/CO/RTE/PM: 04/SON/1/34.5
PROJECT ID: 04-4S6201

SCALE: 1" = 10' Horiz.
1" = 10' Vert.

All Dimensions are US Survey Feet

CL2
CROSS SECTIONS
SHEET 50 OF 67

FOR EARTHWORK DEVELOPMENT ONLY

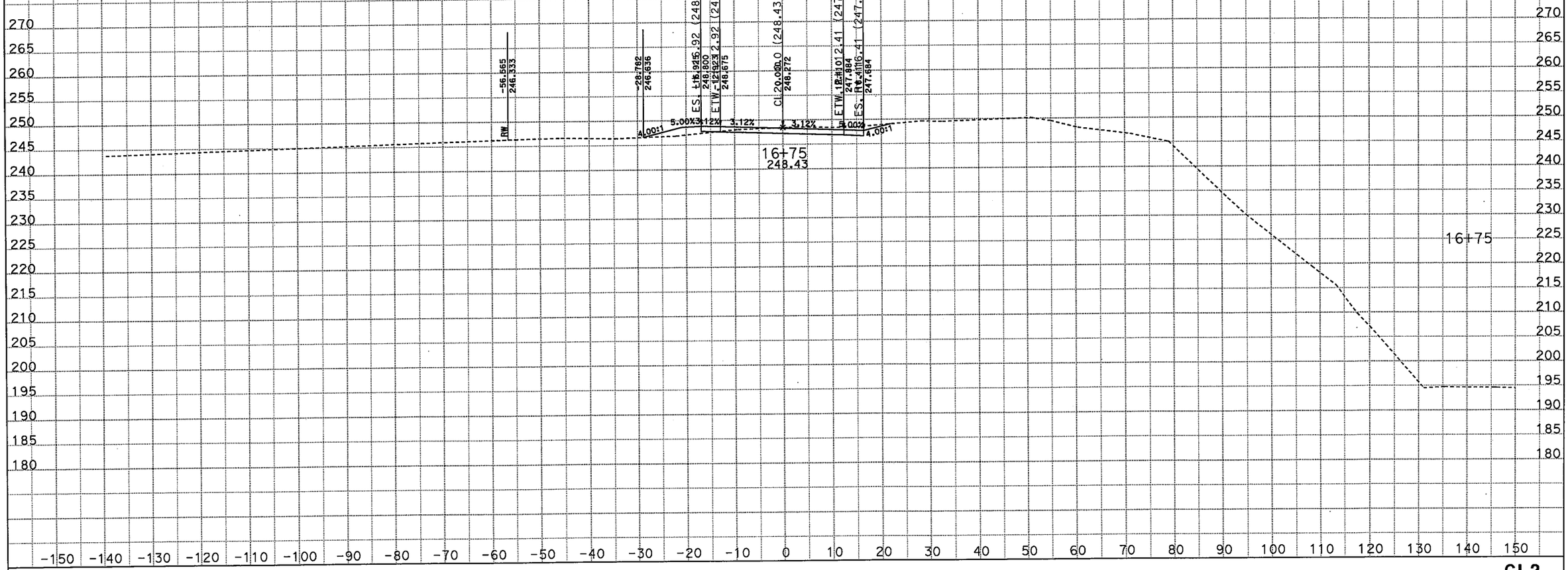

DATE: 9/18/2013
KC Project: 09192 File: D:[92*-2013*613dscl2_105thick.ear

CONTRACT: 04000012521
DIST/CO/RTE/PM: 04/SON/1/34.5
PROJECT ID: 04-4S6201

SCALE: 1" = 10' Horiz.
1" = 10' Vert.

All Dimensions are US Survey Feet

CL2
CROSS SECTIONS
SHEET 51 OF 67

FOR EARTHWORK DEVELOPMENT ONLY

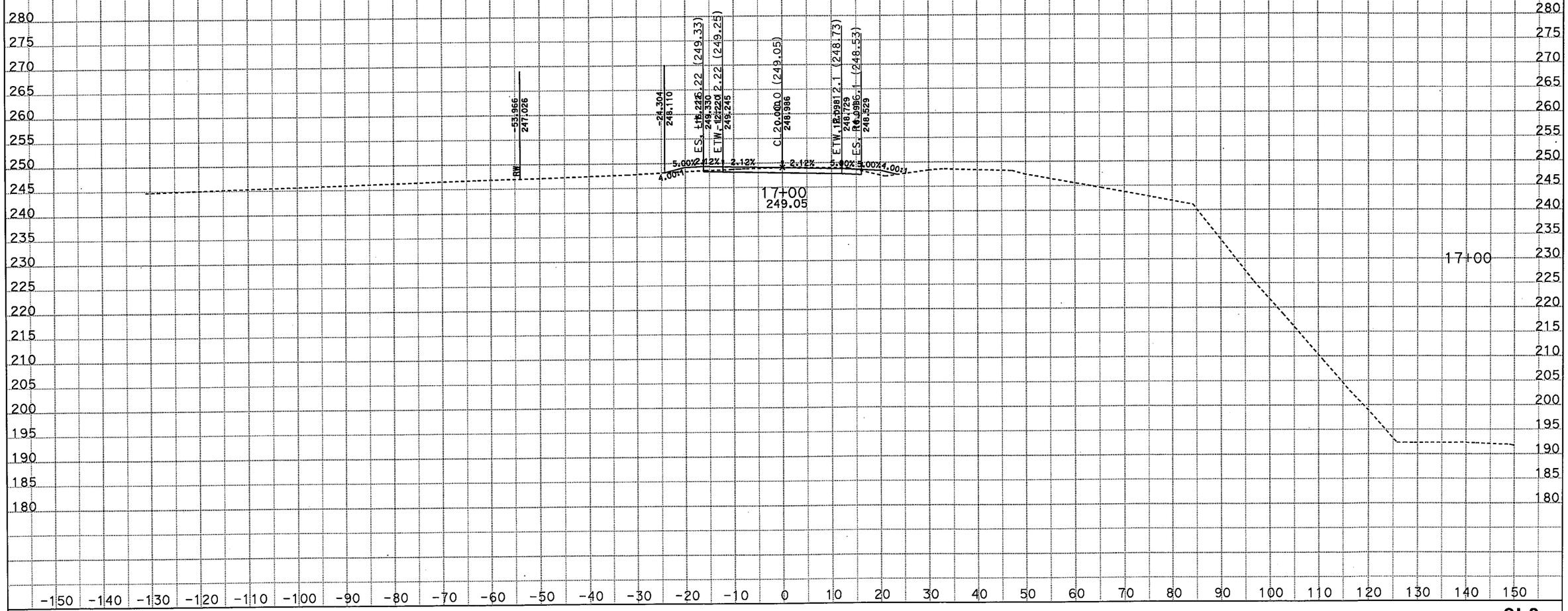

DATE: 9/18/2013
KC Project: 09192
File: D:[92*-2013*613dscl2_105thick.ear

CONTRACT: 04000012521
DIST/CO/RTE/PM: 04/SON/1/34.5
PROJECT ID: 04-4S6201

SCALE: 1" = 10' Horiz.
1" = 10' Vert.

All Dimensions are US Survey Feet

CL2
CROSS SECTIONS
SHEET 52 OF 67

FOR EARTHWORK DEVELOPMENT ONLY

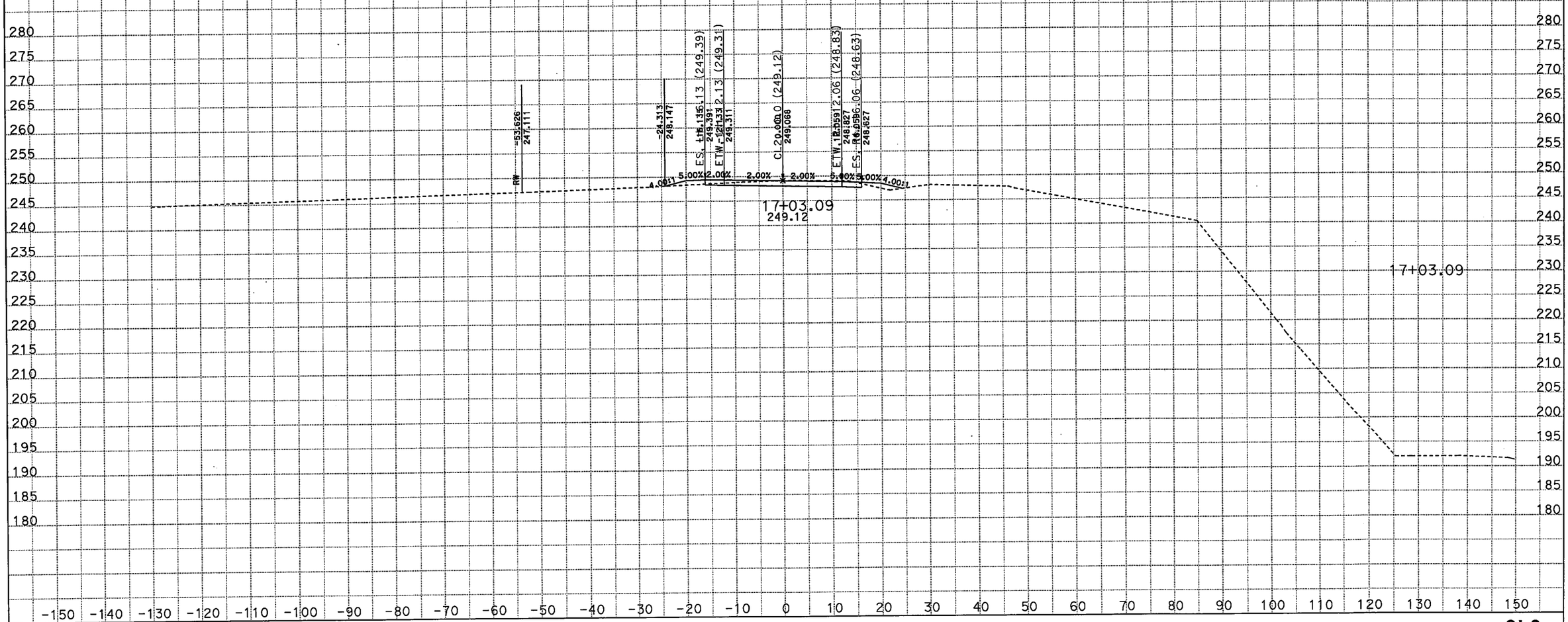

DATE: 9/18/2013
KC Project: 09192 File: D:[92*-2013*613dscl2_105thick.ear

CONTRACT: 04000012521
DIST/CO/RTE/PM: 04/SON/1/34.5
PROJECT ID: 04-4S6201

SCALE: 1" = 10' Horiz.
1" = 10' Vert.

All Dimensions are US Survey Feet

CL2
CROSS SECTIONS
SHEET 53 OF 67

FOR EARTHWORK DEVELOPMENT ONLY

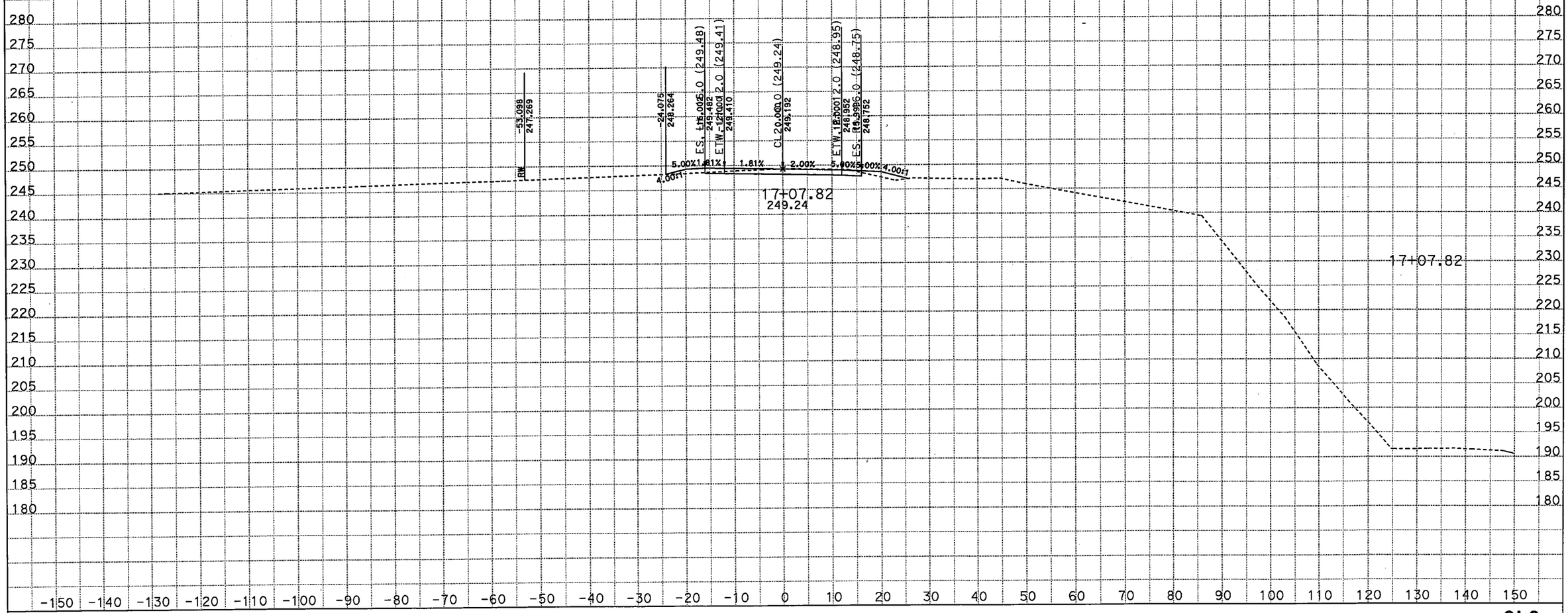

DATE: 9/18/2013
KC Project: 09192 File: D:[92*-2013*613dscl2_105thick.ear

CONTRACT: 04000012521
DIST/CO/RTE/PM: 04/SON/1/34.5
PROJECT ID: 04-4S6201

SCALE: 1" = 10' Horiz.
1" = 10' Vert.

All Dimensions are US Survey Feet

CL2
CROSS SECTIONS
SHEET 54 OF 67

FOR EARTHWORK DEVELOPMENT ONLY

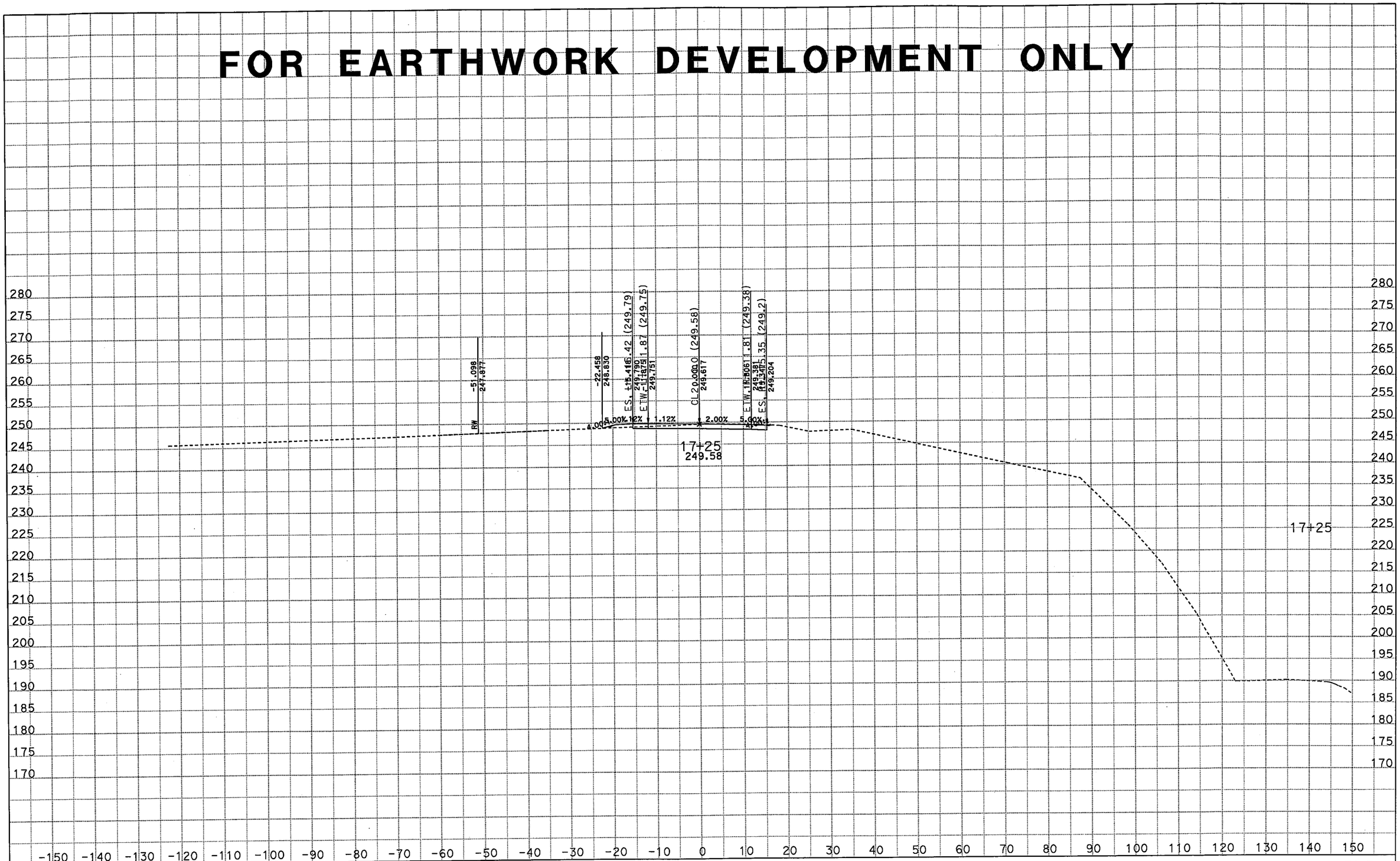

DATE: 9/18/2013
KC Project: 09192 File: D:[92*-2013*613dscl2_105thick.ear

CONTRACT: 04000012521
DIST/CO/RTE/PM: 04/SON/1/34.5
PROJECT ID: 04-4S6201

SCALE: 1" = 10' Horiz.
1" = 10' Vert.

All Dimensions are US Survey Feet

CL2
CROSS SECTIONS
SHEET 55 OF 67

FOR EARTHWORK DEVELOPMENT ONLY

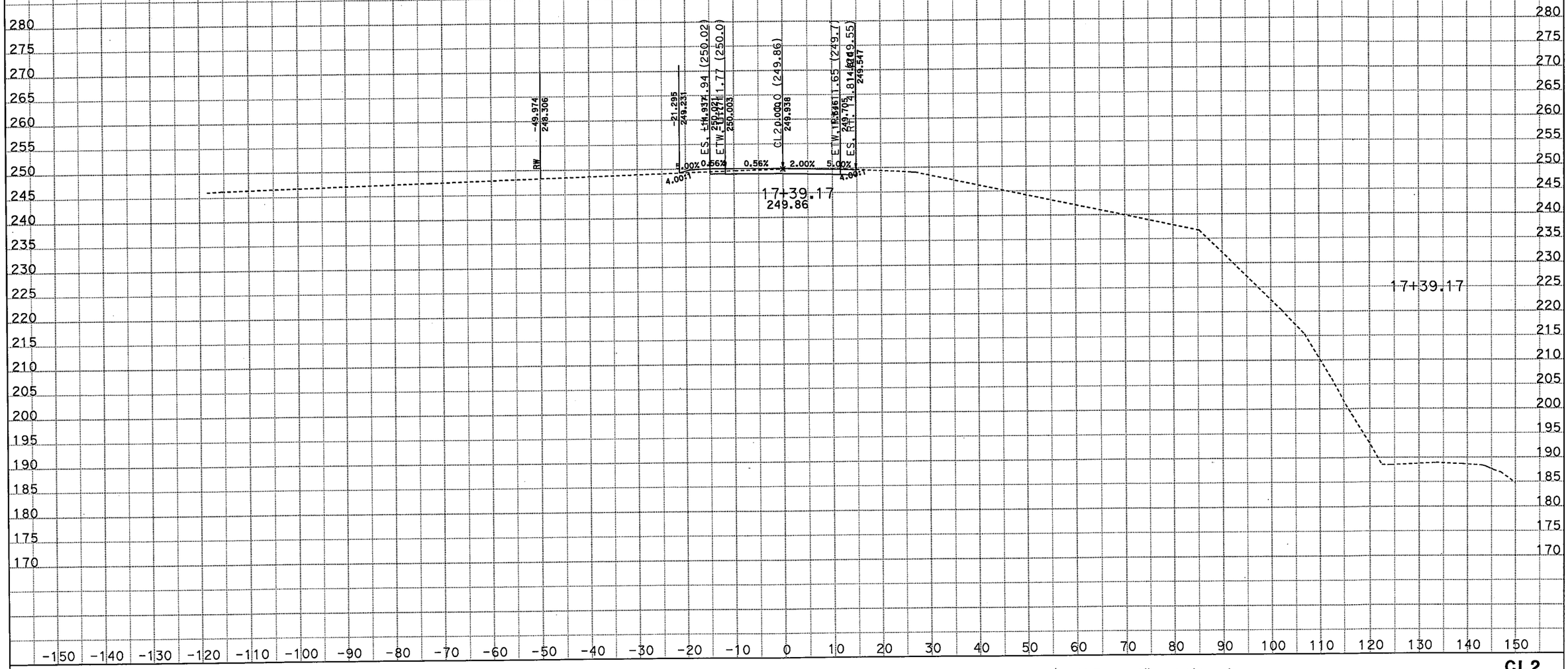

DATE: 9/18/2013
KC Project: 09192 File: D:[92*-2013*613dscl2_105thick.ear

CONTRACT: 04000012521
DIST/CO/RTE/PM: 04/SON/1/34.5
PROJECT ID: 04-4S6201

SCALE: 1" = 10' Horiz.
1" = 10' Vert.

All Dimensions are US Survey Feet

CL2
CROSS SECTIONS
SHEET 56 OF 67

FOR EARTHWORK DEVELOPMENT ONLY

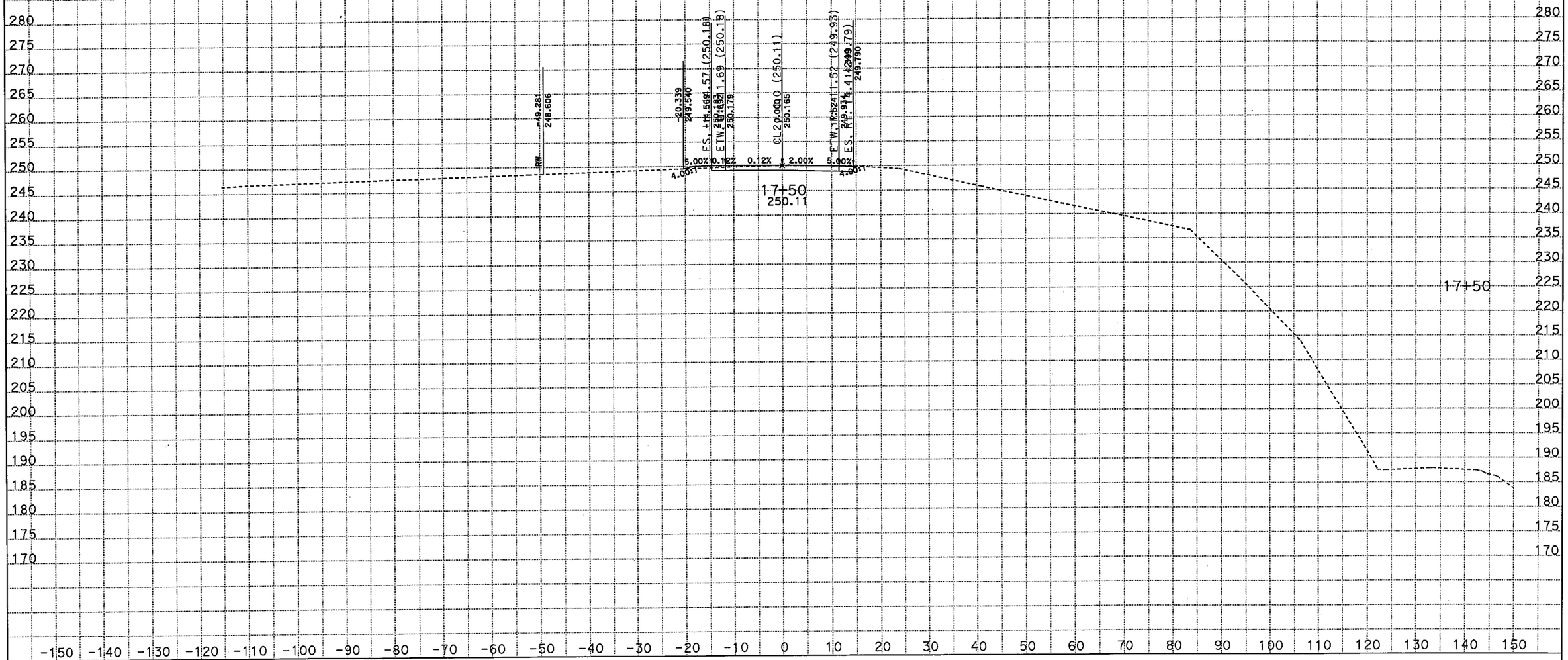

DATE: 9/18/2013
KC Project: 09192 File: D:[92*-2013*613dscl2_105thick.ear

CONTRACT: 04000012521
DIST/CO/RTE/PM: 04/SON/1/34.5
PROJECT ID: 04-4S6201

SCALE: 1" = 10' Horiz.
1" = 10' Vert.

All Dimensions are US Survey Feet

CL2
CROSS SECTIONS
SHEET 57 OF 67

FOR EARTHWORK DEVELOPMENT ONLY

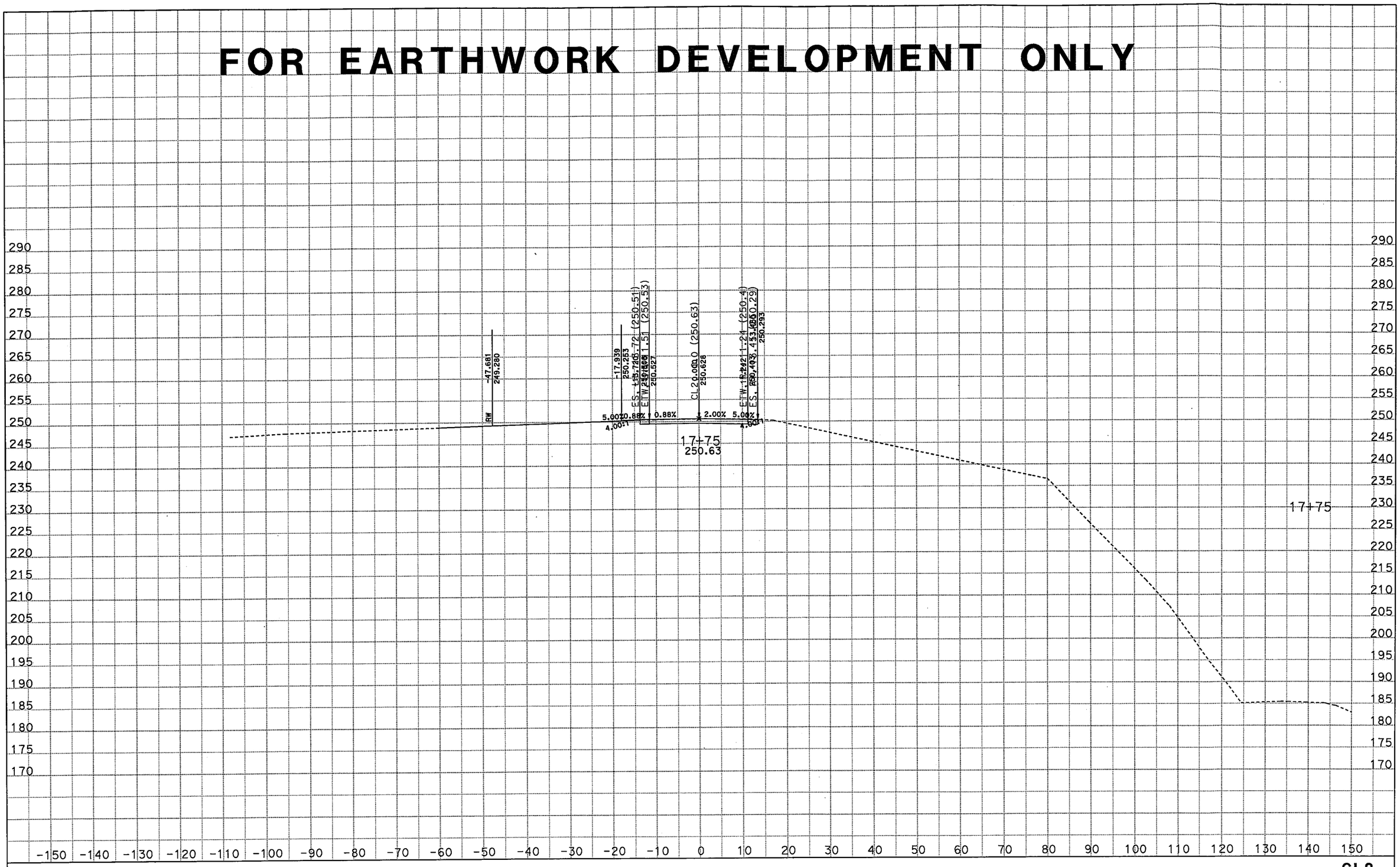

DATE: 9/18/2013
KC Project: 09192 File: D:[92*-2013*613dscl2_105thick.ear

CONTRACT: 04000012521
DIST/CO/RTE/PM: 04/SON/1/34.5
PROJECT ID: 04-4S6201

SCALE: 1" = 10' Horiz.
1" = 10' Vert.

All Dimensions are US Survey Feet

CL2
CROSS SECTIONS
SHEET 58 OF 67

FOR EARTHWORK DEVELOPMENT ONLY

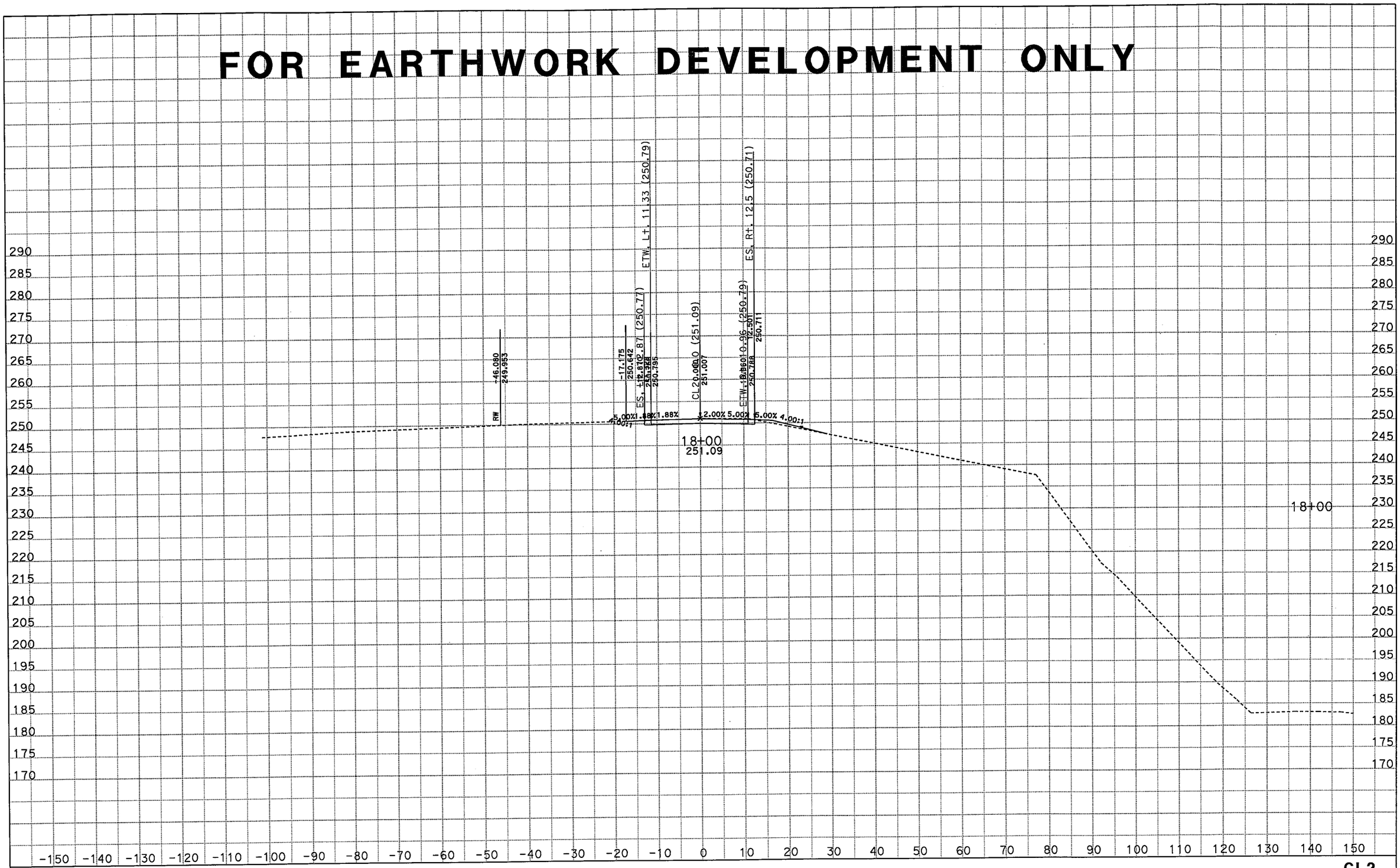

DATE: 9/18/2013
KC Project: 09192 File: D:[92*-2013*613dscl2_105thick.ear

CONTRACT: 04000012521
DIST/CO/RTE/PM: 04/SON/1/34.5
PROJECT ID: 04-4S6201

SCALE: 1" = 10' Horiz.
1" = 10' Vert.

All Dimensions are US Survey Feet

CL2
CROSS SECTIONS
SHEET 59 OF 67

FOR EARTHWORK DEVELOPMENT ONLY

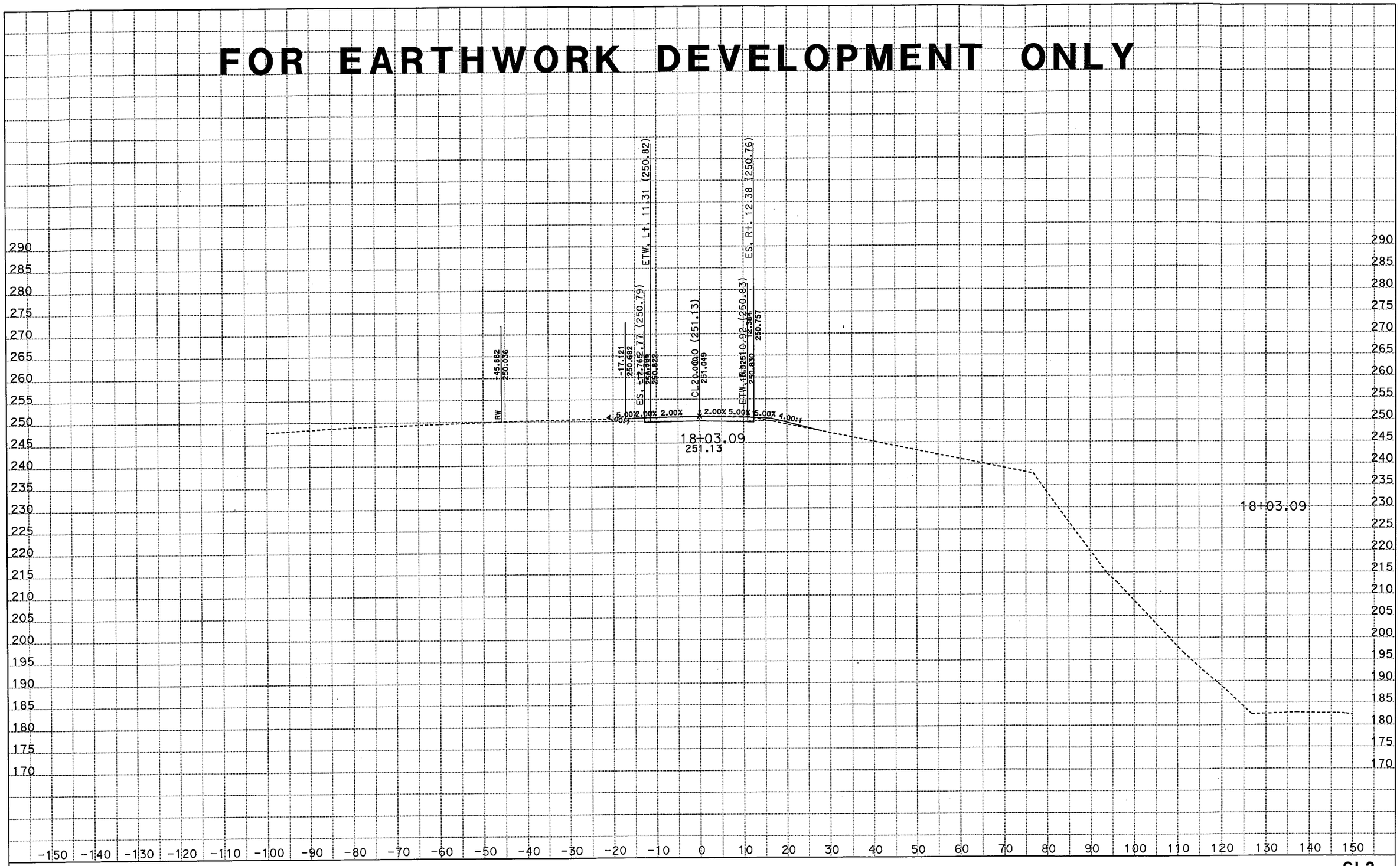

DATE: 9/18/2013
KC Project: 09192 File: D:[92*-2013*613dscl2_105thick.ear

CONTRACT: 04000012521
DIST/CO/RTE/PM: 04/SON/1/34.5
PROJECT ID: 04-4S6201

SCALE: 1" = 10' Horiz.
1" = 10' Vert.

All Dimensions are US Survey Feet

CL2
CROSS SECTIONS
SHEET 60 OF 67

FOR EARTHWORK DEVELOPMENT ONLY

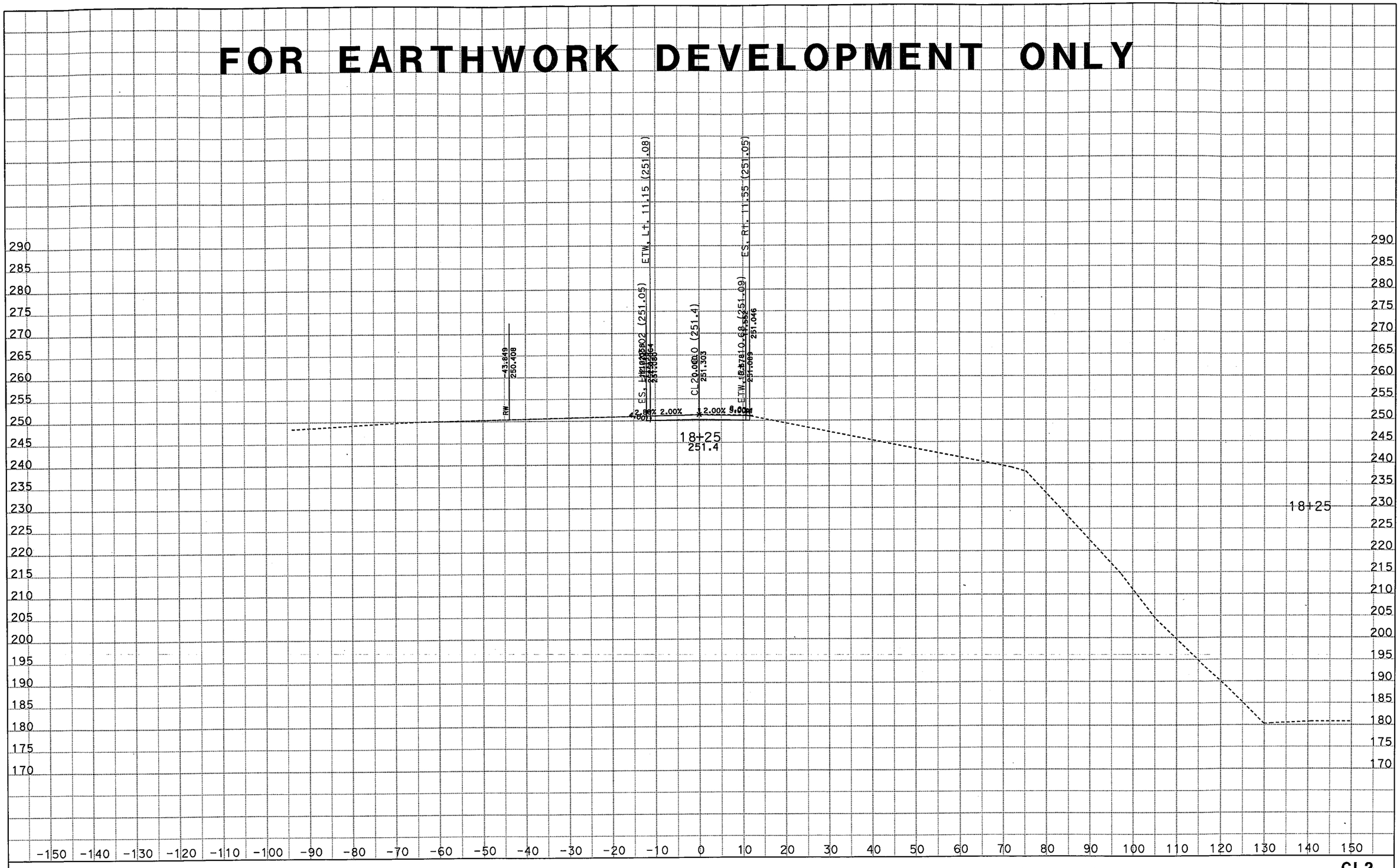

DATE: 9/18/2013
KC Project: 09192 File: D:[92*-2013*613dscl2_105thick.ear

CONTRACT: 04000012521
DIST/CO/RTE/PM: 04/SON/1/34.5
PROJECT ID: 04-4S6201

SCALE: 1" = 10' Horiz.
1" = 10' Vert.

All Dimensions are US Survey Feet

CL2
CROSS SECTIONS
SHEET 61 OF 67

FOR EARTHWORK DEVELOPMENT ONLY

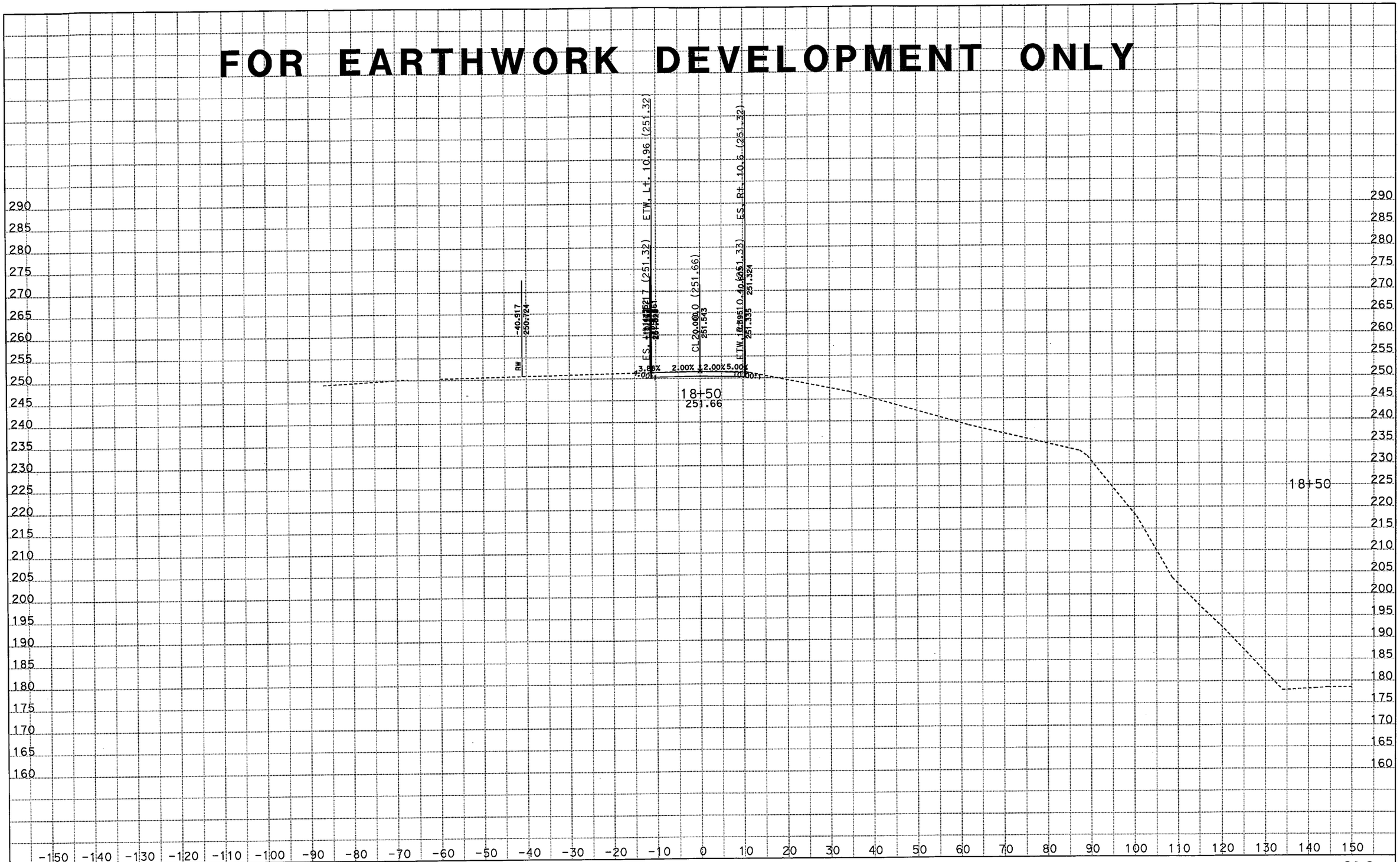

DATE: 9/18/2013
KC Project: 09192 File: D:[92*-2013*613dscl2_105thick.ear

CONTRACT: 04000012521
DIST/CO/RTE/PM: 04/SON/1/34.5
PROJECT ID: 04-4S6201

SCALE: 1" = 10' Horiz.
1" = 10' Vert.

All Dimensions are US Survey Feet

CL2
CROSS SECTIONS
SHEET 62 OF 67

FOR EARTHWORK DEVELOPMENT ONLY

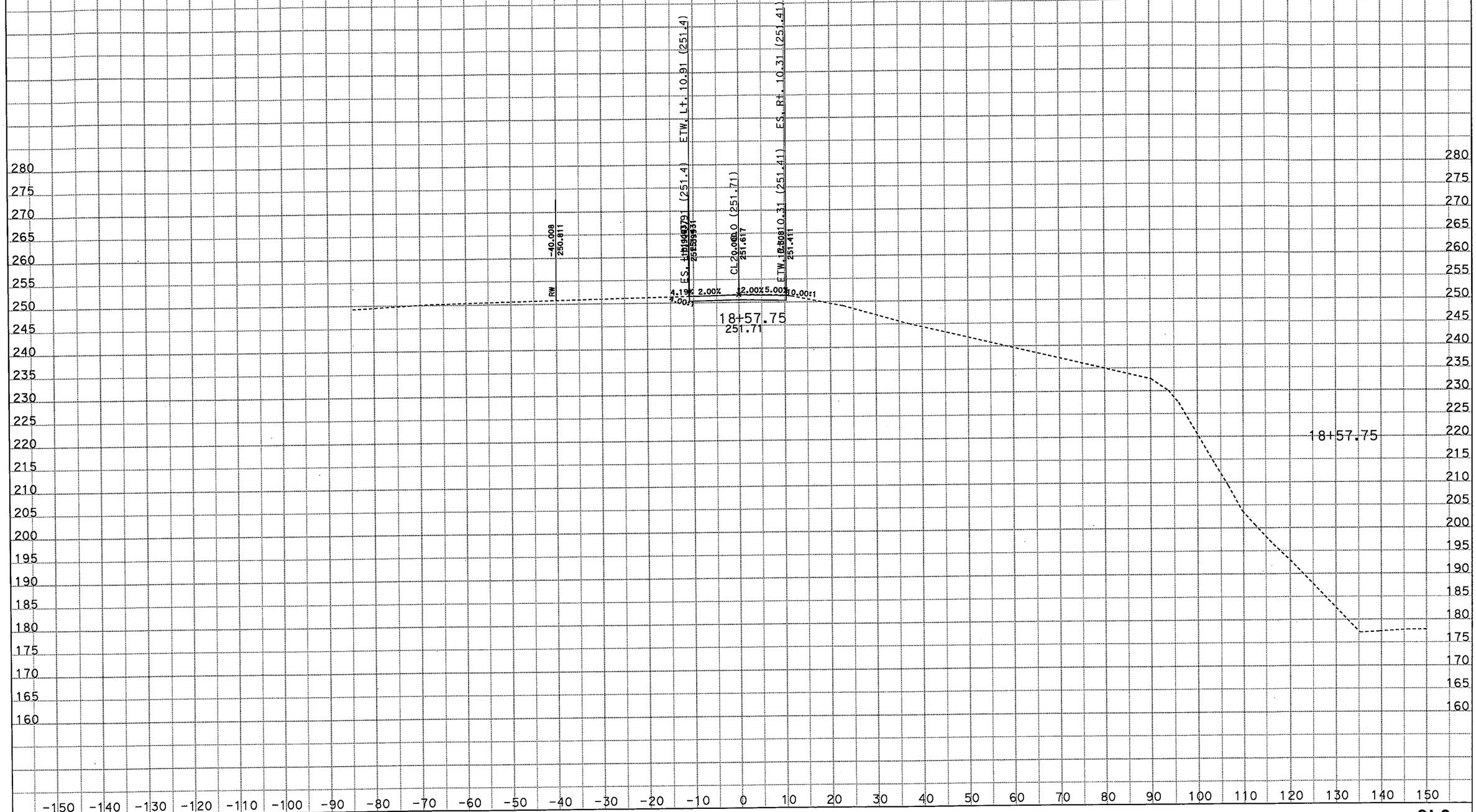

DATE: 9/18/2013
KC Project: 09192 File: D:[92*-2013*613dscl2_105thick.ear

CONTRACT: 04000012521
DIST/CO/RTE/PM: 04/SON/1/34.5
PROJECT ID: 04-4S6201

SCALE: 1" = 10' Horiz.
1" = 10' Vert.

All Dimensions are US Survey Feet

CL2
CROSS SECTIONS
SHEET 63 OF 67

FOR EARTHWORK DEVELOPMENT ONLY

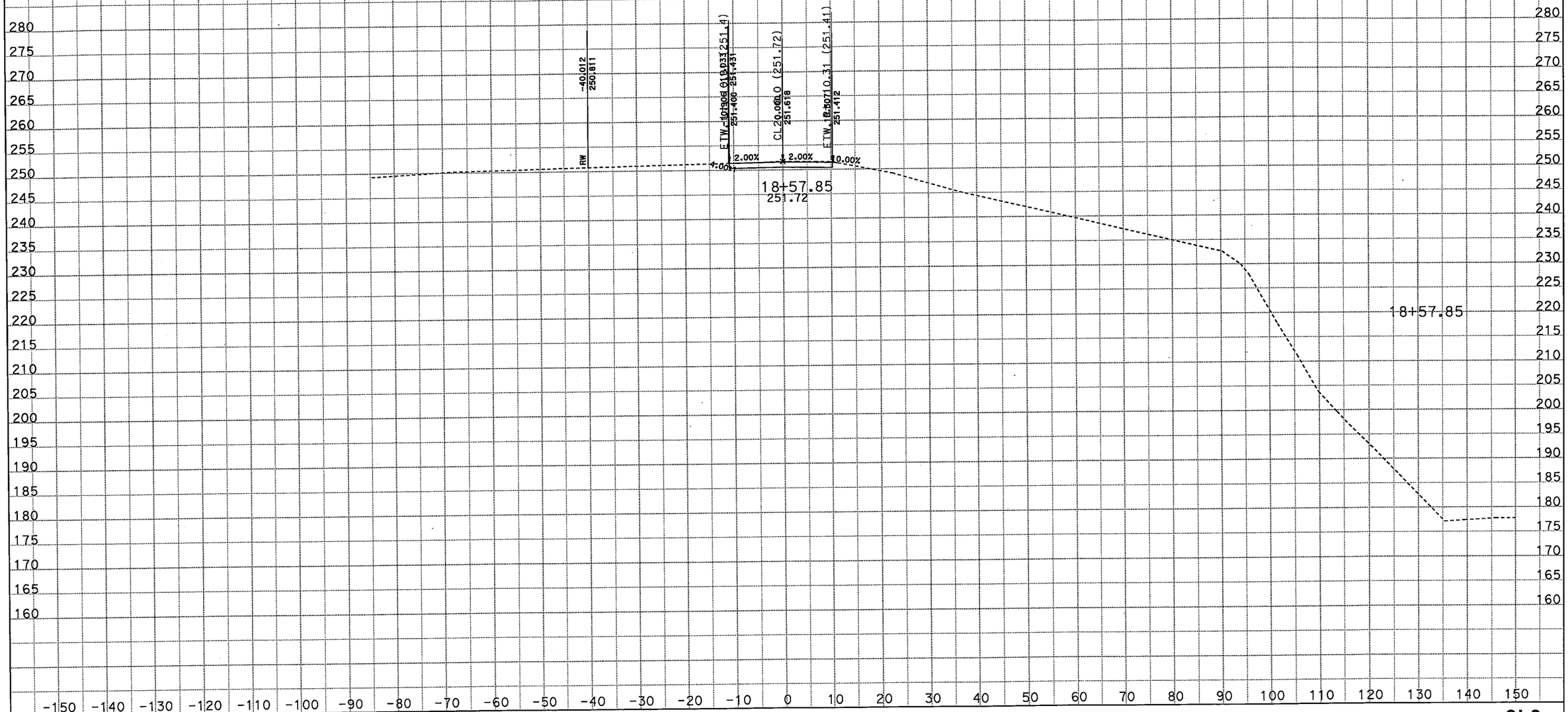

DATE: 9/18/2013
KC Project: 09192 File: D:[92*-2013*613dscl2_105thick.ear

CONTRACT: 04000012521
DIST/CO/RTE/PM: 04/SON/1/34.5
PROJECT ID: 04-4S6201

SCALE: 1" = 10' Horiz.
1" = 10' Vert.

All Dimensions are US Survey Feet

CL2
CROSS SECTIONS
SHEET 64 OF 67

FOR EARTHWORK DEVELOPMENT ONLY

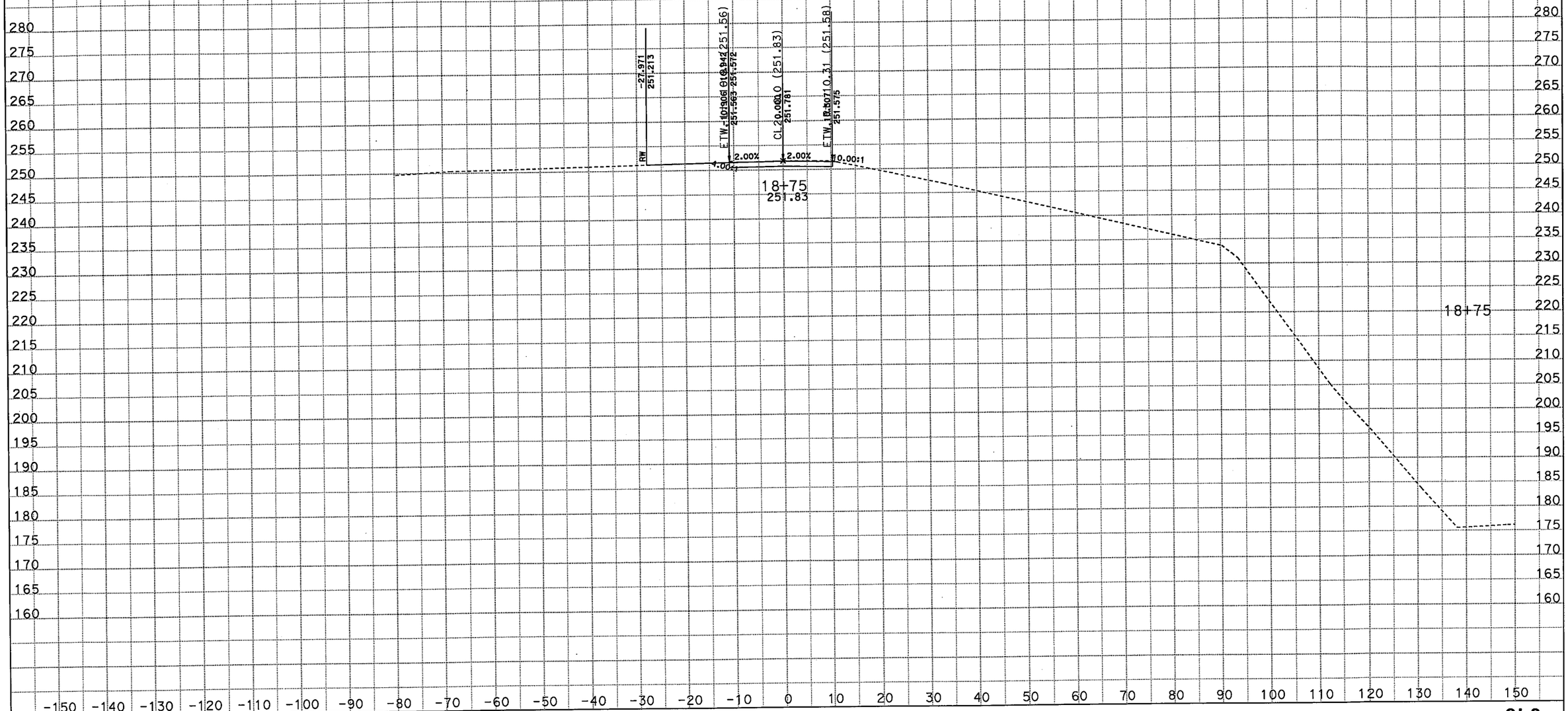

DATE: 9/18/2013
KC Project: 09192 File: D:[92*-2013*613dscl2_105thick.ear

CONTRACT: 04000012521
DIST/CO/RTE/PM: 04/SON/1/34.5
PROJECT ID: 04-4S6201

SCALE: 1" = 10' Horiz.
1" = 10' Vert.

All Dimensions are US Survey Feet

CL2
CROSS SECTIONS
SHEET 65 OF 67

FOR EARTHWORK DEVELOPMENT ONLY

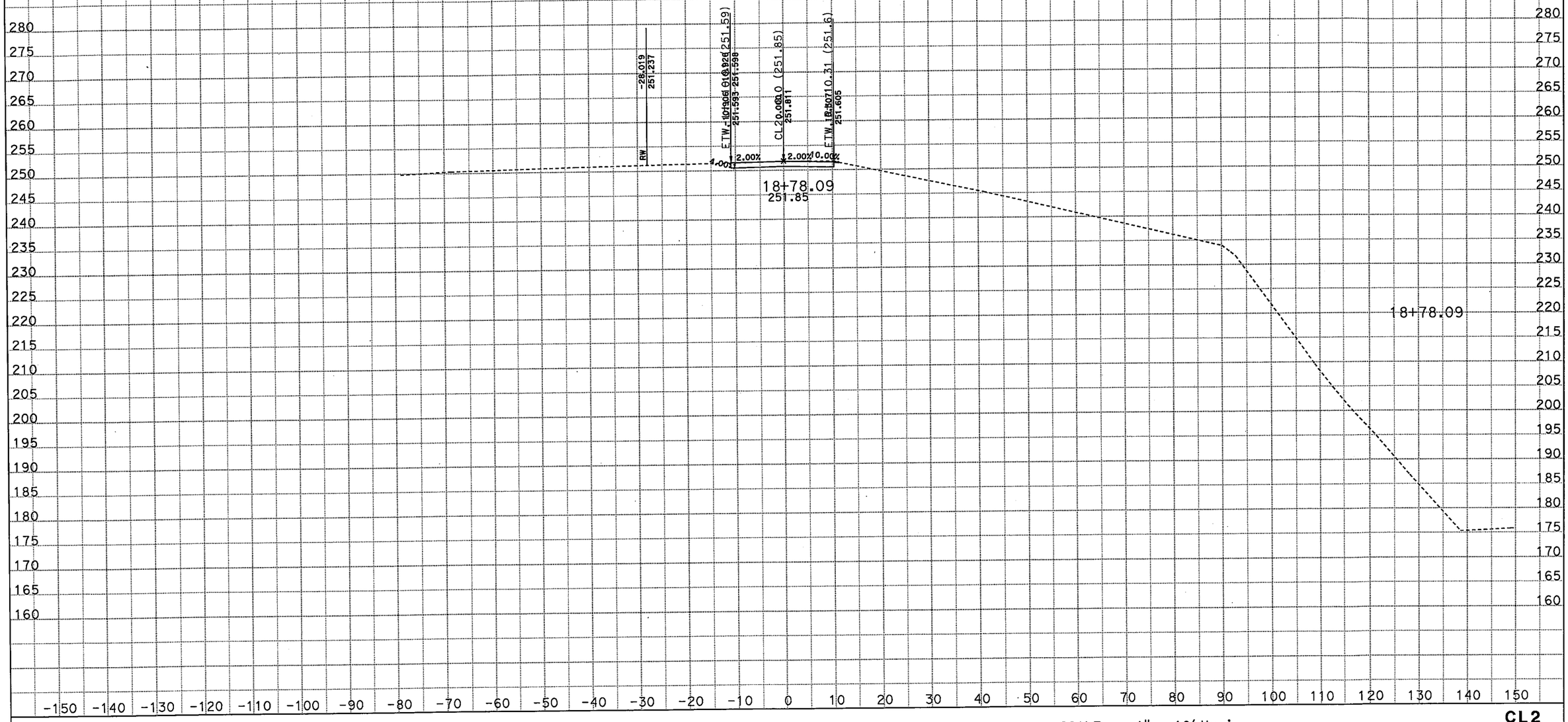

DATE: 9/18/2013
KC Project: 09192
File: D:[92*-2013*613dscl2_105thick.ear

CONTRACT: 04000012521
DIST/CO/RTE/PM: 04/SON/1/34.5
PROJECT ID: 04-4S6201

SCALE: 1" = 10' Horiz.
1" = 10' Vert.

All Dimensions are US Survey Feet

CL2
CROSS SECTIONS
SHEET 66 OF 67

FOR EARTHWORK DEVELOPMENT ONLY

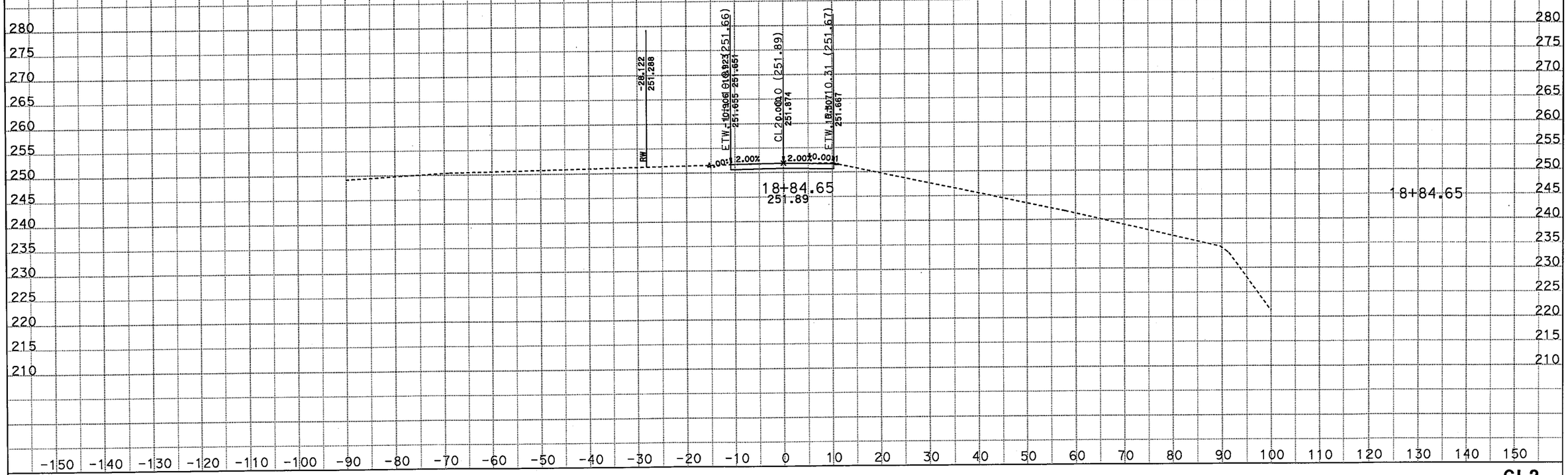

DATE: 9/18/2013
KC Project: 09192 File: D:[92*-2013*613dscl2_105thick.ear

CONTRACT: 04000012521
DIST/CO/RTE/PM: 04/SON/1/34.5
PROJECT ID: 04-4S6201

SCALE: 1" = 10' Horiz.
1" = 10' Vert.

All Dimensions are US Survey Feet

CL2
CROSS SECTIONS
SHEET 67 OF 67