DESIGN STUDY ONLY

All Dimensions are U.S. Survey Feet

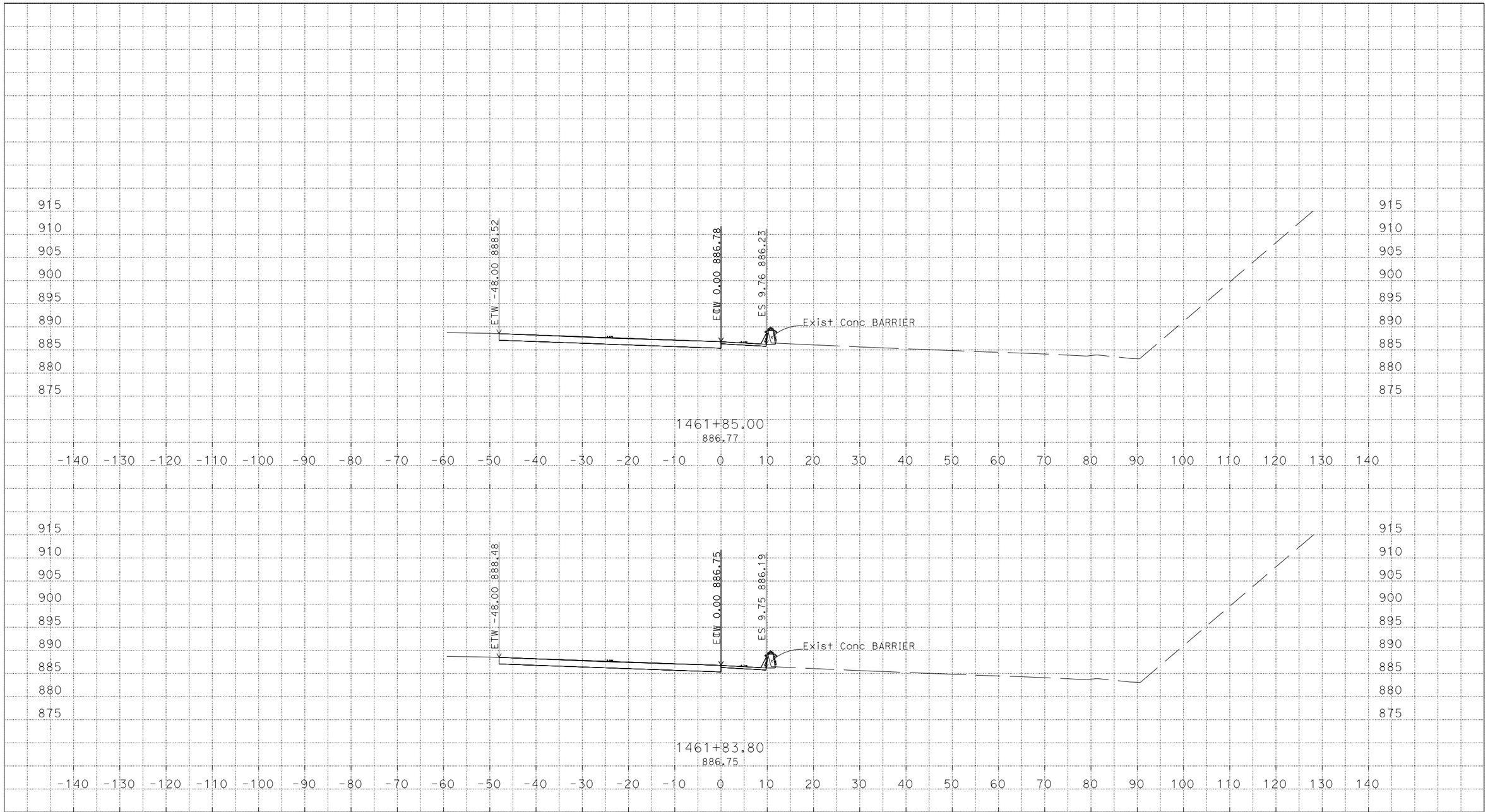

PLOTTED DATE: 08-MAR-2016

SCALE: 1"=10' Horiz.
1"=10' Vert.

CREATED BY: s136404

CONTRACT: 3G59U1

DIST/CO/RTE/PM: 04, 10/Ala, SJ/205, 580/0.0/1.0, 0.0/8.0, 26.1/30.3, 13.5/15.4

PROJECT ID: 04150000661

AW

CROSS SECTIONS

U:\Data3\3g590\DESIGN\C3D\XSec_Qtys\NNgo_xsec_qtys\Xsec\SCAS-n-PrecastPvmtConf_Xsec
Greenville_Flynn_PrecastPvmtConf_Xsec_TEMP_X_C3D_DWG.dwg - 8-Mar-16 1:27 PM

DESIGN STUDY ONLY

All Dimensions are U.S. Survey Feet

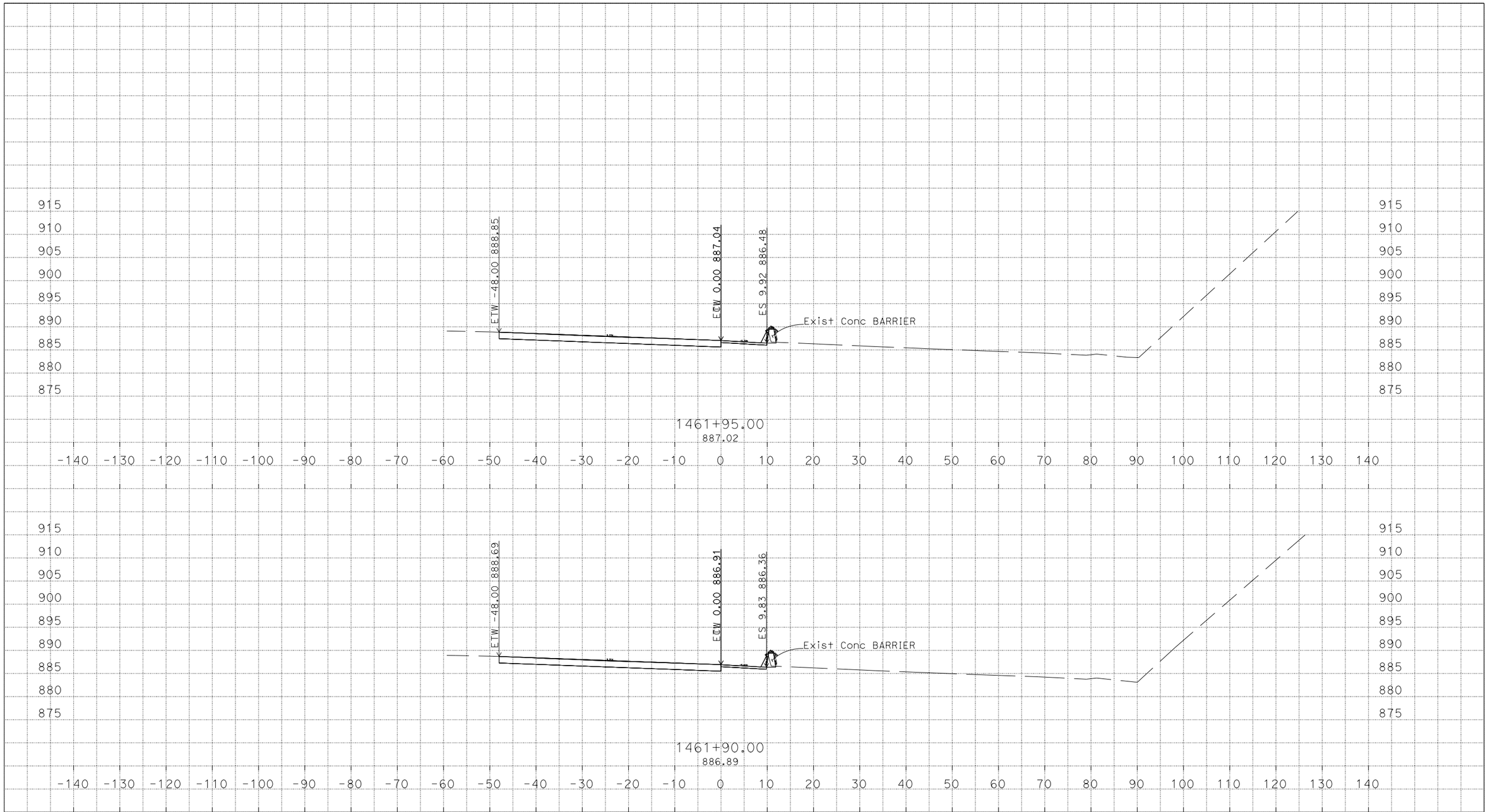

PLOTTED DATE: 08-MAR-2016

SCALE: 1"=10' Horiz.
1"=10' Vert.

CREATED BY: s136404

CONTRACT: 3G59U1

DIST/CO/RTE/PM: 04, 10/Ala, SJ/205, 580/0.0/1.0, 0.0/8.0, 26.1/30.3, 13.5/15.4

PROJECT ID: 04150000661

AW

CROSS SECTIONS

U:\Data3\3g590\DESIGN\C3D\XSec_Qtys\NNgo_xsec_qtys\Xsec\SCAS-n-PrecastPvmtConf_Xsec
Greenville_Flynn_PrecastPvmtConf_Xsec_TEMP_X_C3D_DWG.dwg - 8-Mar-16 1:27 PM

DESIGN STUDY ONLY

All Dimensions are U.S. Survey Feet

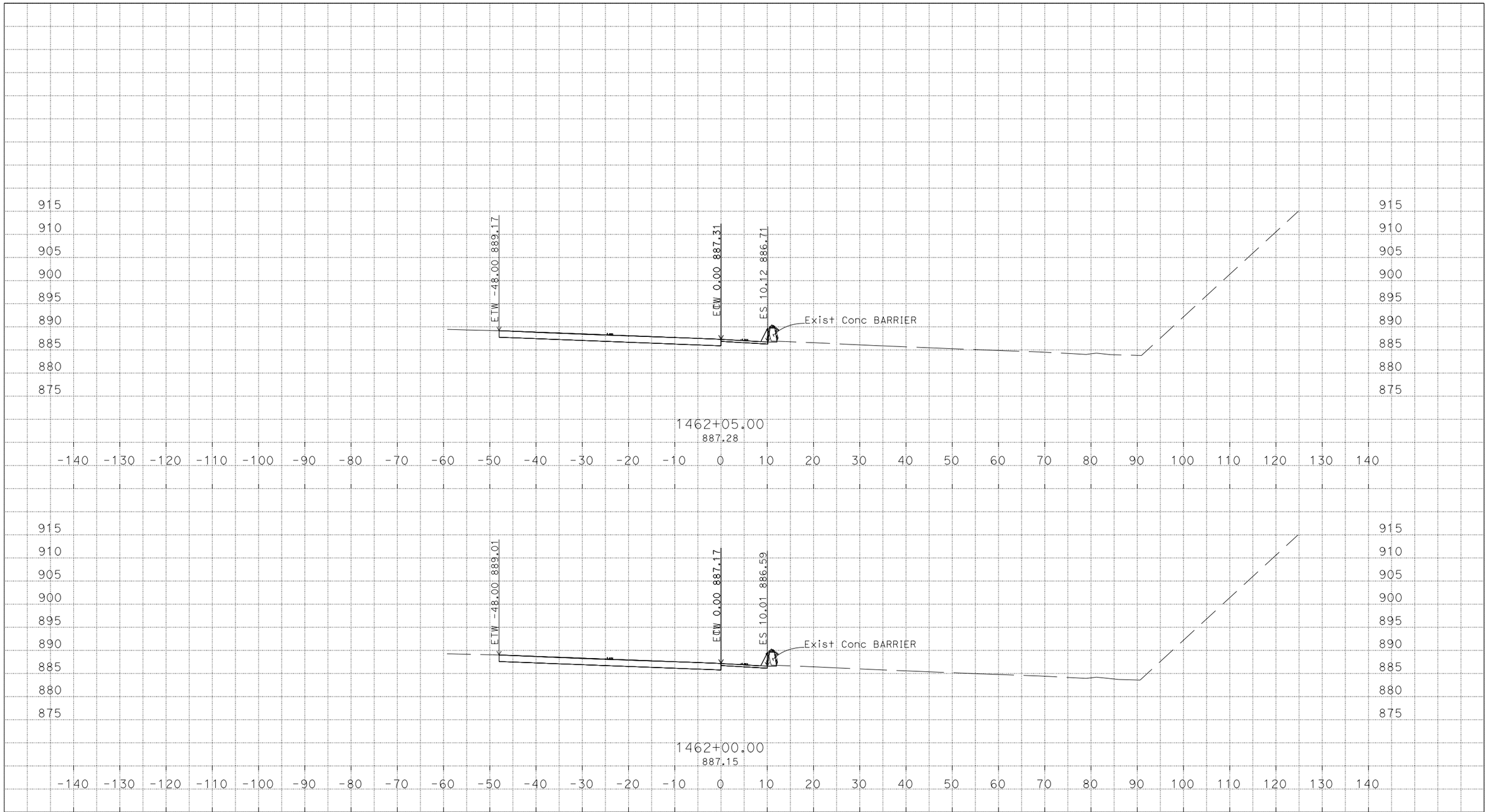

PLOTTED DATE: 08-MAR-2016

SCALE: 1"=10' Horiz.
1"=10' Vert.

CREATED BY: s136404

CONTRACT: 3G59U1

DIST/CO/RTE/PM: 04, 10/Ala, SJ/205, 580/0.0/1.0, 0.0/8.0, 26.1/30.3, 13.5/15.4

PROJECT ID: 04150000661

AW

CROSS SECTIONS

U:\Data3\3g590\DESIGN\C3D\XSec_Qtys\NNgo_xsec_qtys\Xsec\SCAS-n-PrecastPvmtConf_Xsec
Greenville_Flynn_PrecastPvmtConf_Xsec_TEMP_X_C3D_DWG.dwg - 8-Mar-16 1:27 PM

DESIGN STUDY ONLY

All Dimensions are U.S. Survey Feet

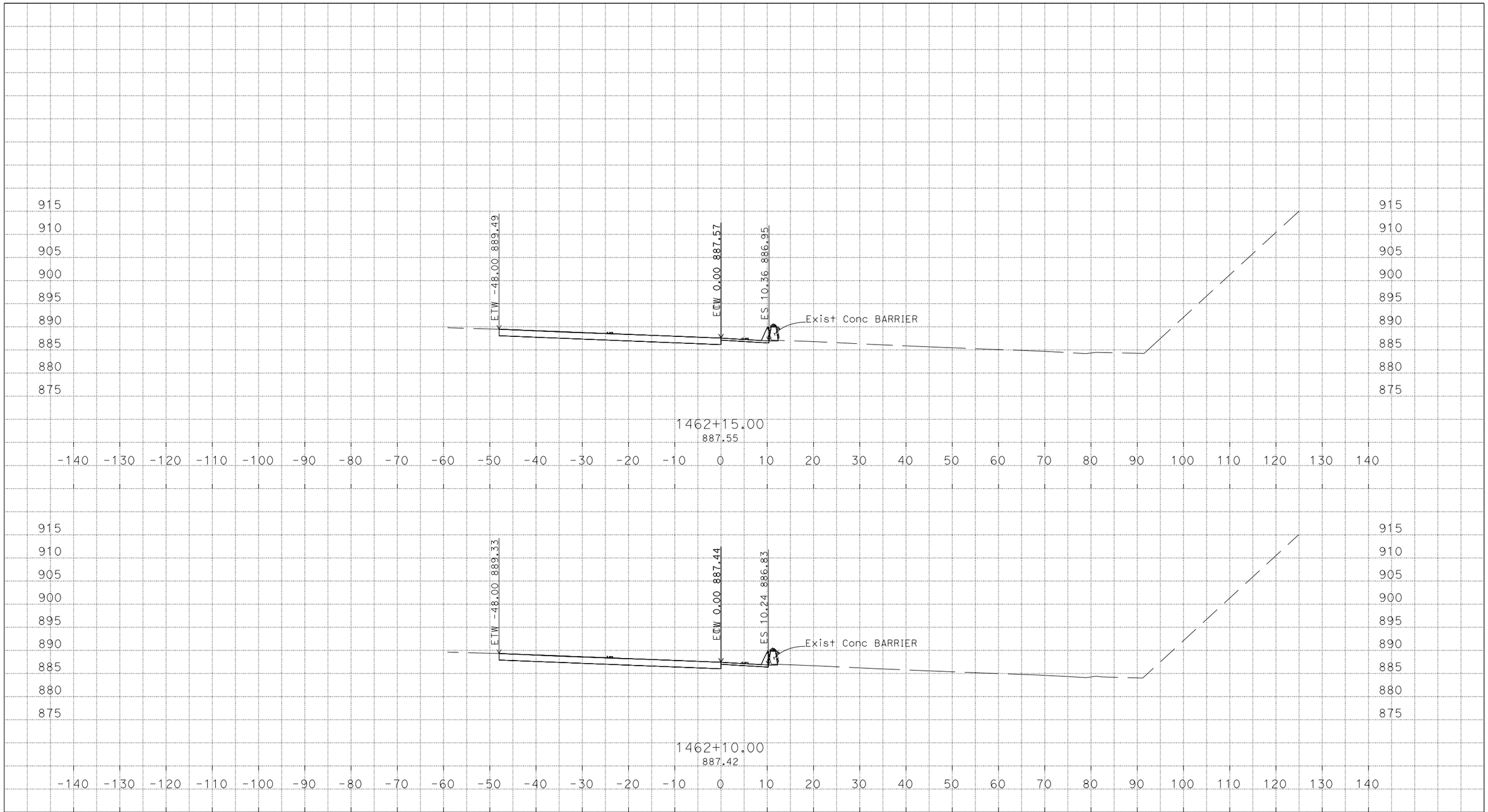

PLOTTED DATE: 08-MAR-2016

SCALE: 1"=10' Horiz.
1"=10' Vert.

CREATED BY: s136404

CONTRACT: 3G59U1

DIST/CO/RTE/PM: 04, 10/Ala, SJ/205, 580/0.0/1.0, 0.0/8.0, 26.1/30.3, 13.5/15.4

PROJECT ID: 04150000661

AW

CROSS SECTIONS

U:\Data3\3g590\DESIGN\C3D\XSec_Qtys\NNgo_xsec_qtys\Xsec\SCAS-n-PrecastPvmtConf_Xsec
Greenville_Flynn_PrecastPvmtConf_Xsec_TEMP_X_C3D_DWG.dwg - 8-Mar-16 1:27 PM

DESIGN STUDY ONLY

All Dimensions are U.S. Survey Feet

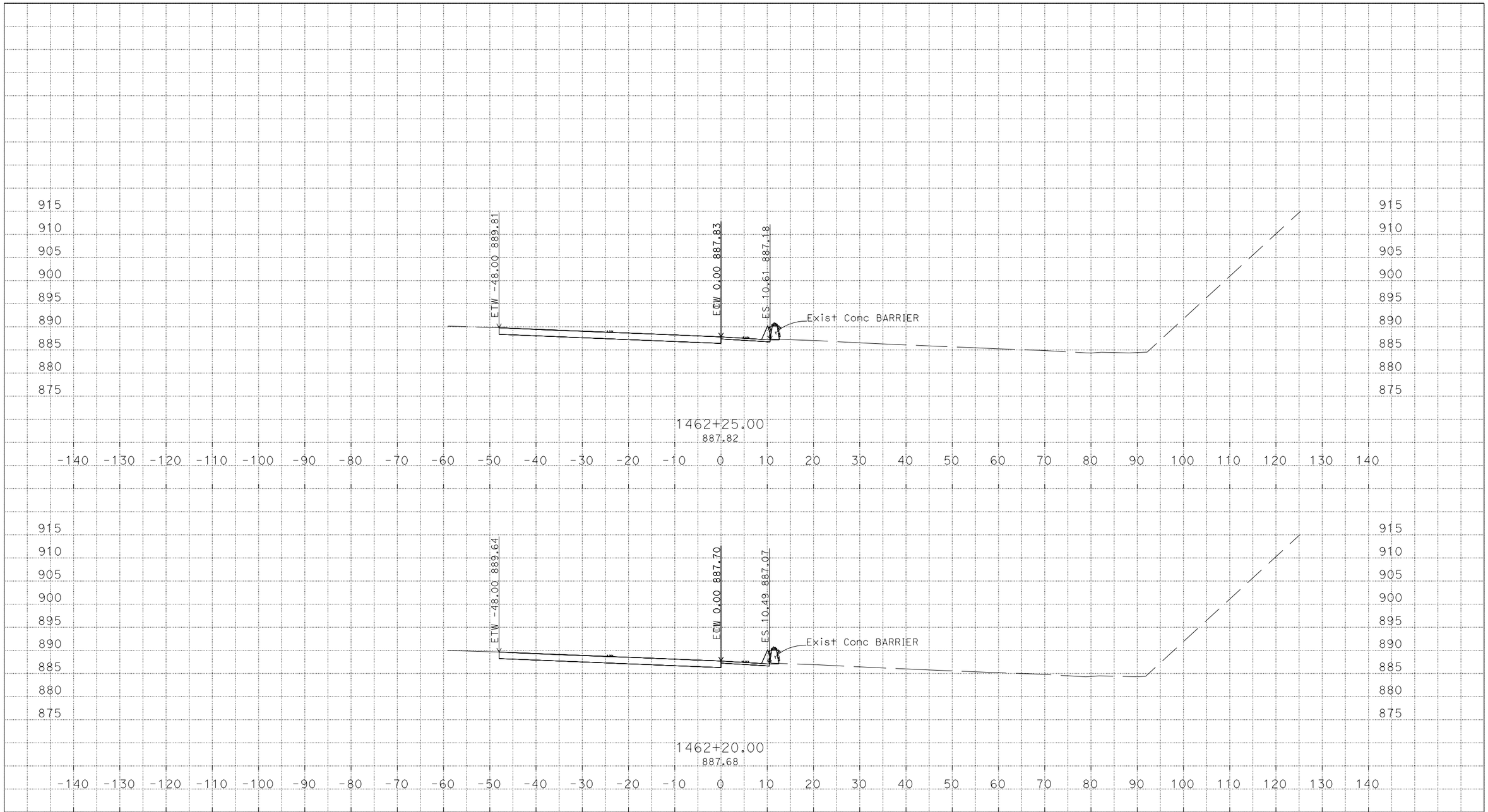

PLOTTED DATE: 08-MAR-2016

SCALE: 1"=10' Horiz.
1"=10' Vert.

CREATED BY: s136404

CONTRACT: 3G59U1

DIST/CO/RTE/PM: 04, 10/Ala, SJ/205, 580/0.0/1.0, 0.0/8.0, 26.1/30.3, 13.5/15.4

PROJECT ID: 04150000661

AW

CROSS SECTIONS

U:\Data3\3g590\DESIGN\C3D\XSec_Qtys\NNgo_xsec_qtys\Xsec\SCAS-n-PrecastPvmtConf_Xsec
Greenville_Flynn_PrecastPvmtConf_Xsec_TEMP_X_C3D_DWG.dwg - 8-Mar-16 1:27 PM

DESIGN STUDY ONLY

All Dimensions are U.S. Survey Feet

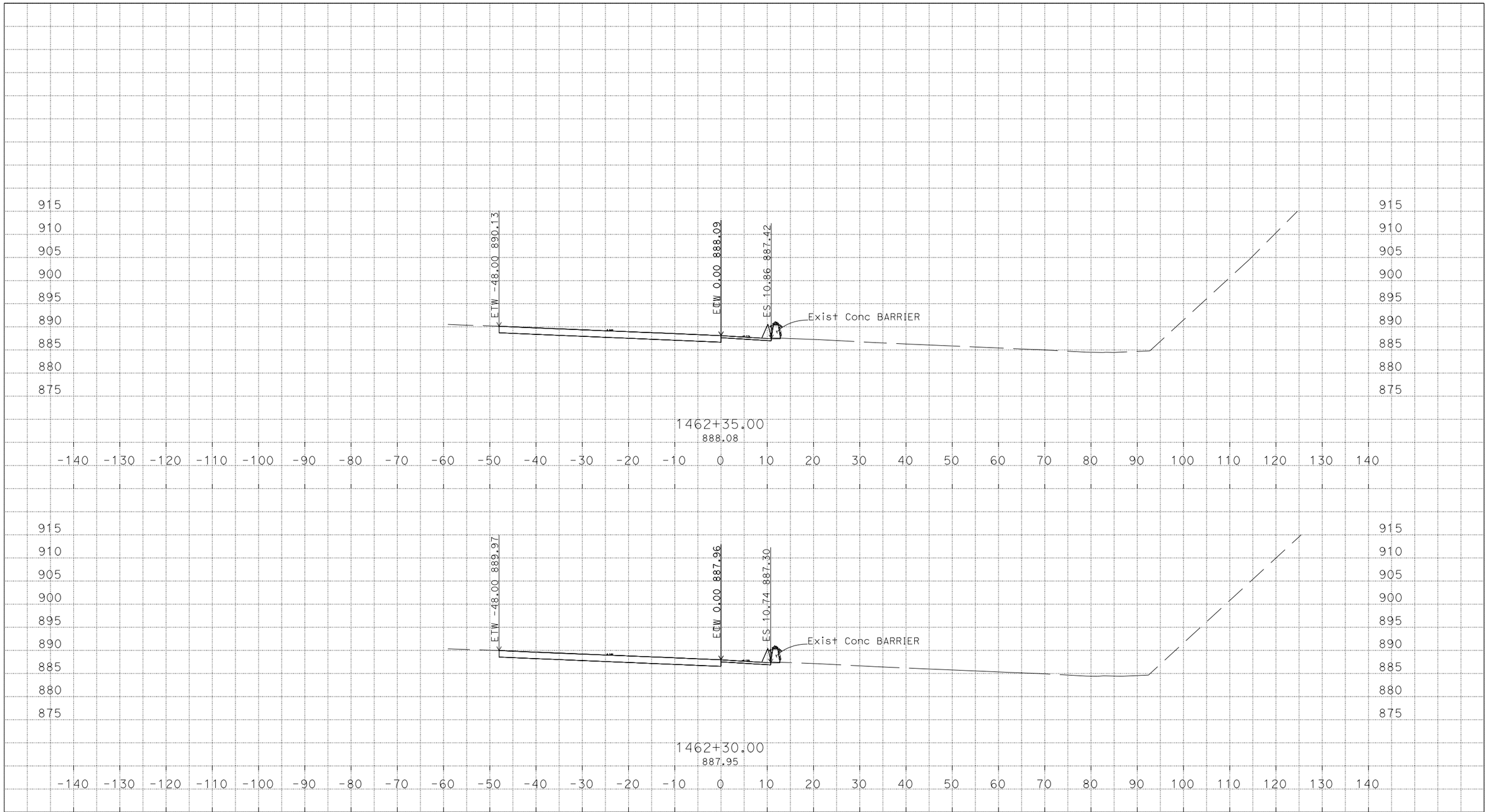

PLOTTED DATE: 08-MAR-2016

SCALE: 1"=10' Horiz.
1"=10' Vert.

CREATED BY: s136404

CONTRACT: 3G59U1

DIST/CO/RTE/PM: 04, 10/Ala, SJ/205, 580/0.0/1.0, 0.0/8.0, 26.1/30.3, 13.5/15.4

PROJECT ID: 04150000661

AW

CROSS SECTIONS

U:\Data3\3g590\DESIGN\C3D\XSec_Qtys\NNgo_xsec_qtys\Xsec\SCAS-n-PrecastPvmtConf_Xsec
Greenville_Flynn_PrecastPvmtConf_Xsec_TEMP_X_C3D_DWG.dwg - 8-Mar-16 1:27 PM

DESIGN STUDY ONLY

All Dimensions are U.S. Survey Feet

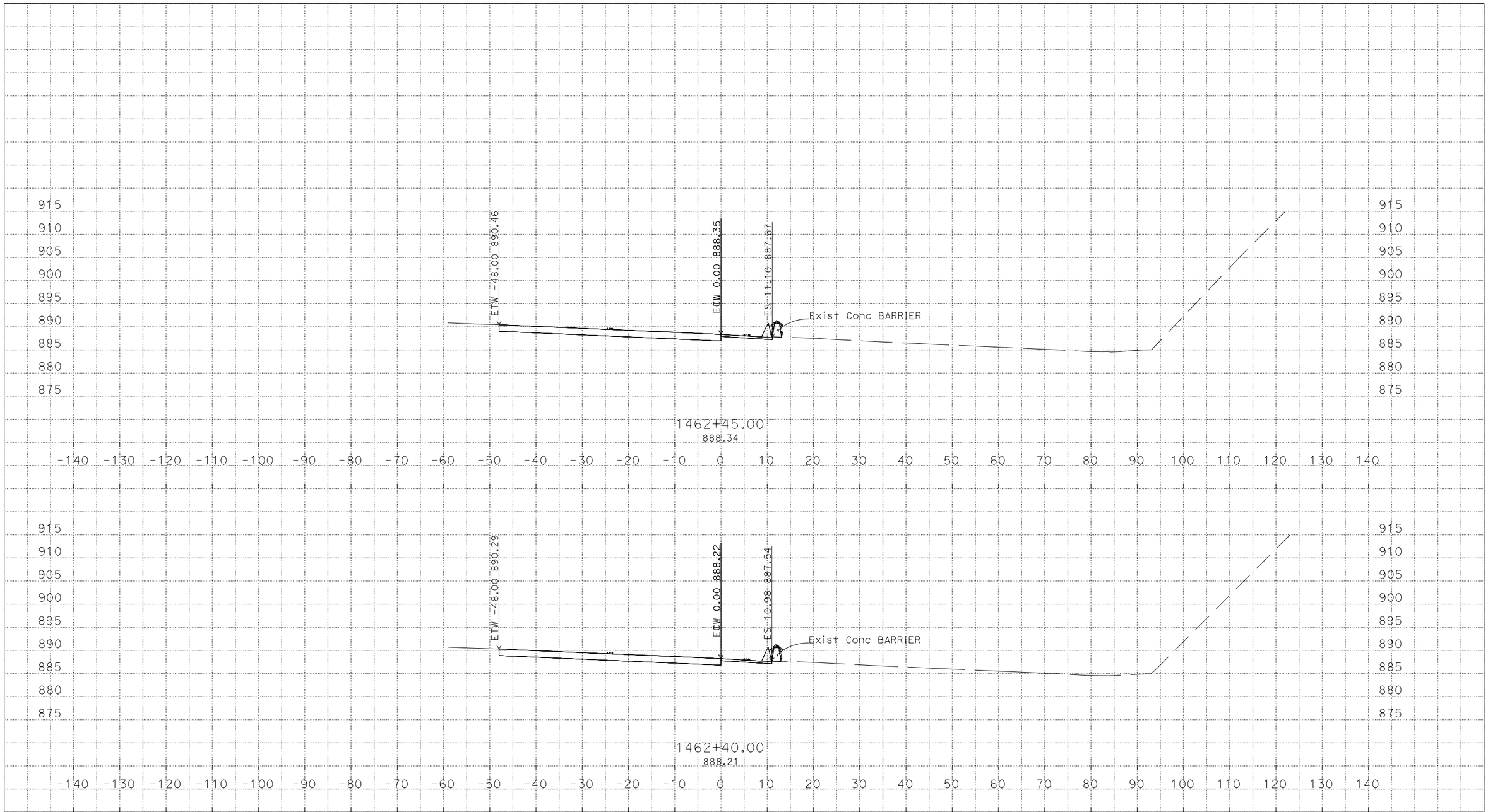

PLOTTED DATE: 08-MAR-2016

SCALE: 1"=10' Horiz.
1"=10' Vert.

CREATED BY: s136404

CONTRACT: 3G59U1

DIST/CO/RTE/PM: 04, 10/Ala, SJ/205, 580/0.0/1.0, 0.0/8.0, 26.1/30.3, 13.5/15.4

PROJECT ID: 04150000661

AW

CROSS SECTIONS

U:\Data3\3g590\DESIGN\C3D\XSec_Qtys\NNgo_xsec_qtys\Xsec\SCAS-n-PrecastPvmtConf_Xsec
Greenville_Flynn_PrecastPvmtConf_Xsec_TEMP_X_C3D_DWG.dwg - 8-Mar-16 1:27 PM

DESIGN STUDY ONLY

All Dimensions are U.S. Survey Feet

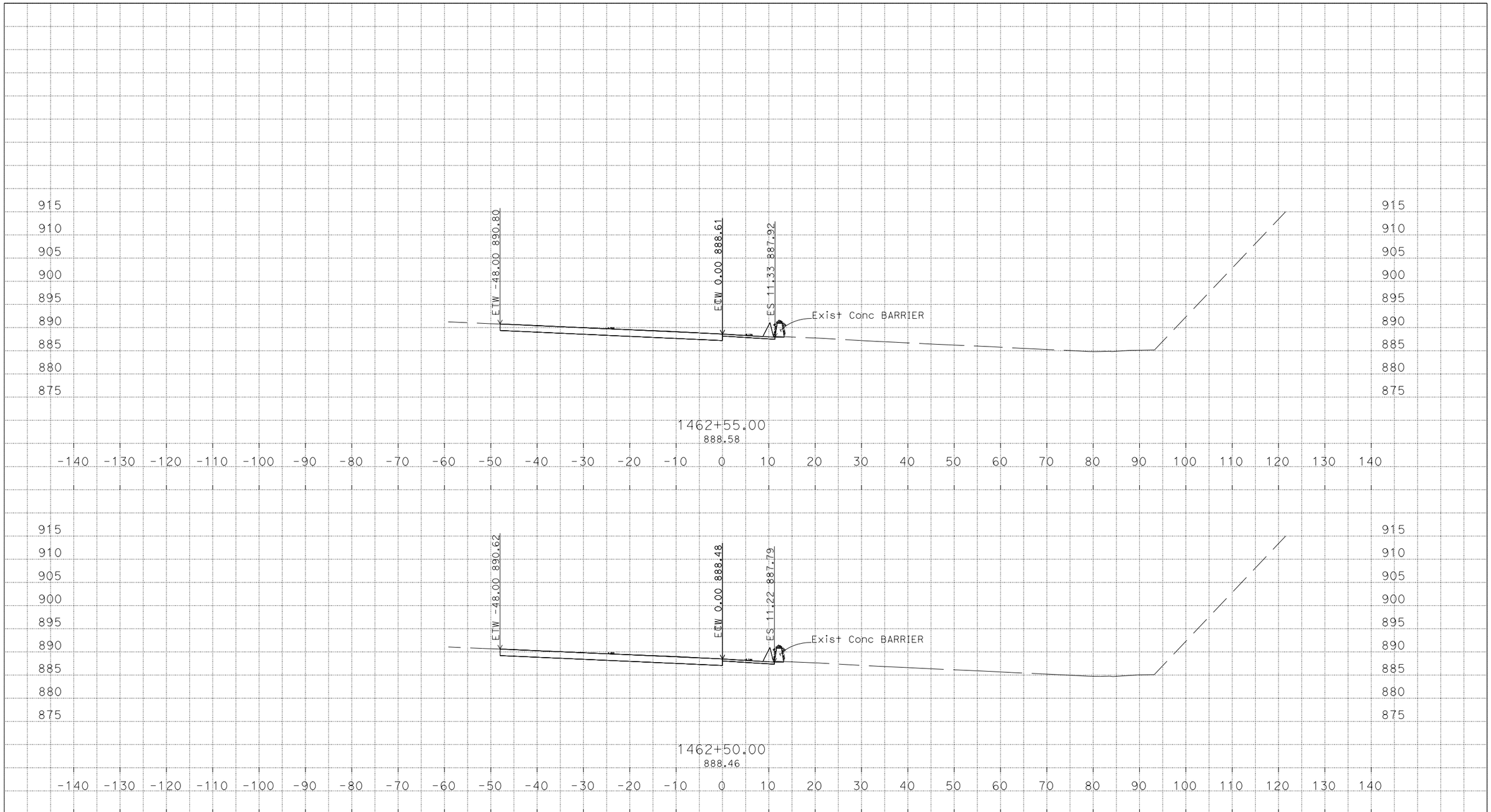

PLOTTED DATE: 08-MAR-2016

SCALE: 1"=10' Horiz.
1"=10' Vert.

CREATED BY: s136404

CONTRACT: 3G59U1

DIST/CO/RTE/PM: 04, 10/Ala, SJ/205, 580/0.0/1.0, 0.0/8.0, 26.1/30.3, 13.5/15.4

PROJECT ID: 04150000661

AW

CROSS SECTIONS

U:\Data3\3g590\DESIGN\C3D\XSec_Qtys\NNgo_xsec_qtys\Xsec\SCAS-n-PrecastPvmtConf_Xsec
Greenville_Flynn_PrecastPvmtConf_Xsec_TEMP_X_C3D_DWG.dwg - 8-Mar-16 1:27 PM

DESIGN STUDY ONLY

All Dimensions are U.S. Survey Feet

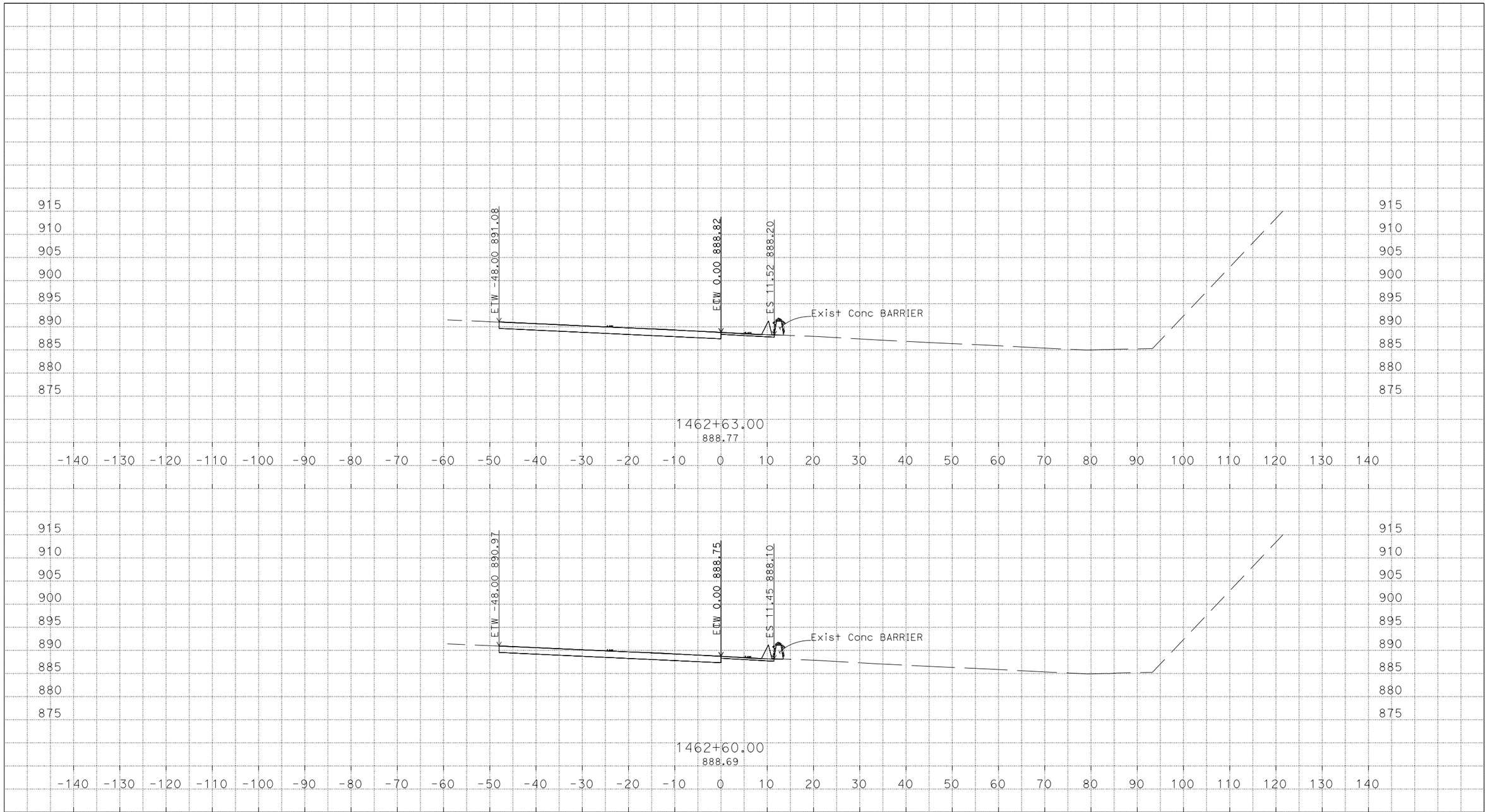

PLOTTED DATE: 08-MAR-2016

SCALE: 1"=10' Horiz.
1"=10' Vert.

CREATED BY: s136404

CONTRACT: 3G59U1

DIST/CO/RTE/PM: 04, 10/Ala, SJ/205, 580/0.0/1.0, 0.0/8.0, 26.1/30.3, 13.5/15.4

PROJECT ID: 04150000661

AW

CROSS SECTIONS

U:\Data3\3g590\DESIGN\C3D\XSec_Qtys\NNgo_xsec_qtys\Xsec\SCAS-n-PrecastPvmtConf_Xsec
Greenville_Flynn_PrecastPvmtConf_Xsec_TEMP_X_C3D_DWG.dwg - 8-Mar-16 1:27 PM

DESIGN STUDY ONLY

All Dimensions are U.S. Survey Feet

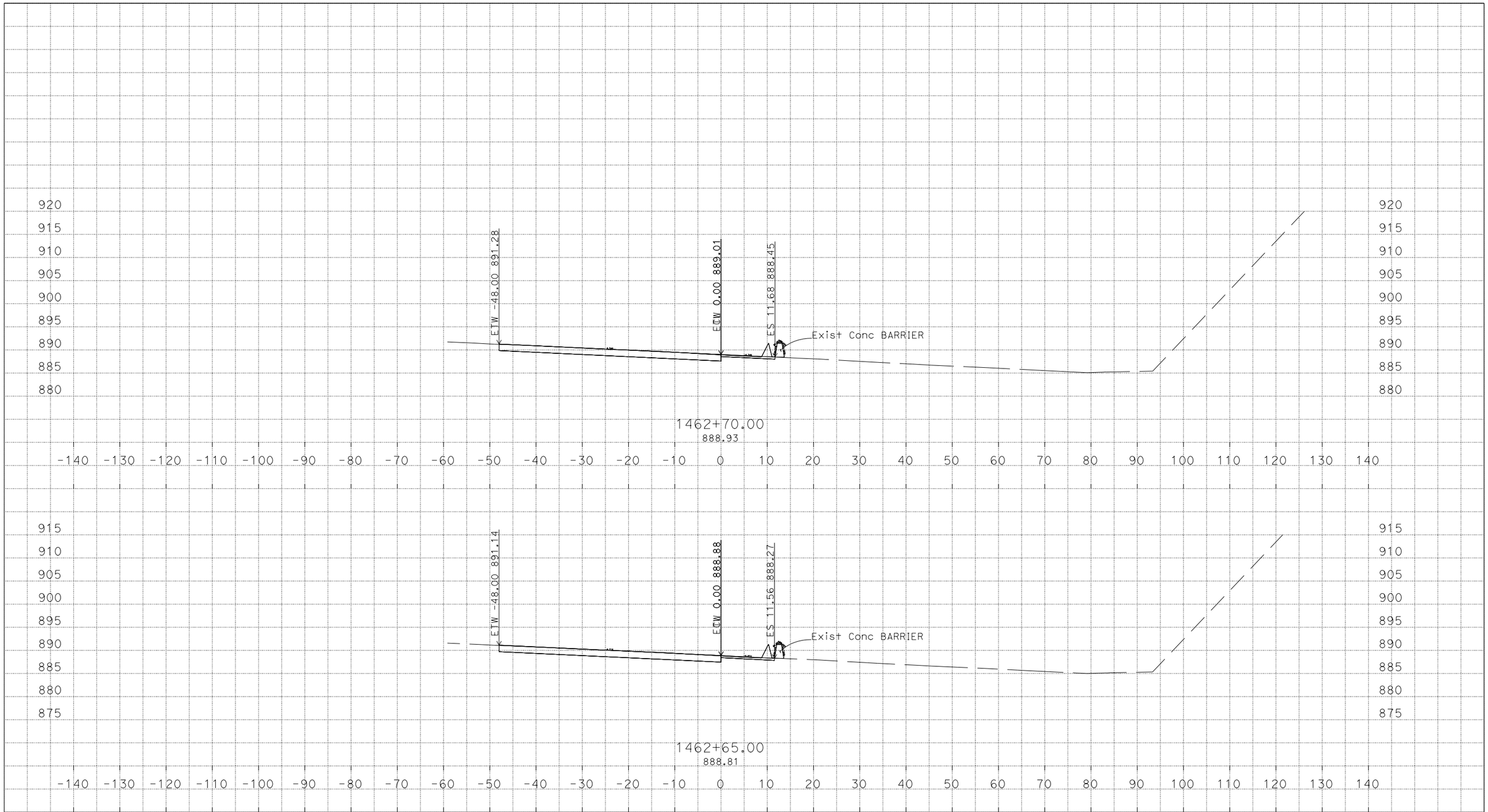

PLOTTED DATE: 08-MAR-2016

SCALE: 1"=10' Horiz.
1"=10' Vert.

CREATED BY: s136404

CONTRACT: 3G59U1

DIST/CO/RTE/PM: 04, 10/Ala, SJ/205, 580/0.0/1.0, 0.0/8.0, 26.1/30.3, 13.5/15.4

PROJECT ID: 04150000661

AW

CROSS SECTIONS

U:\Data3\3g590\DESIGN\C3D\XSec_Qtys\NNgo_xsec_qtys\Xsec\SCAS-n-PrecastPvmtConf_Xsec
Greenville_Flynn_PrecastPvmtConf_Xsec_TEMP_X_C3D_DWG.dwg - 8-Mar-16 1:27 PM

DESIGN STUDY ONLY

All Dimensions are U.S. Survey Feet

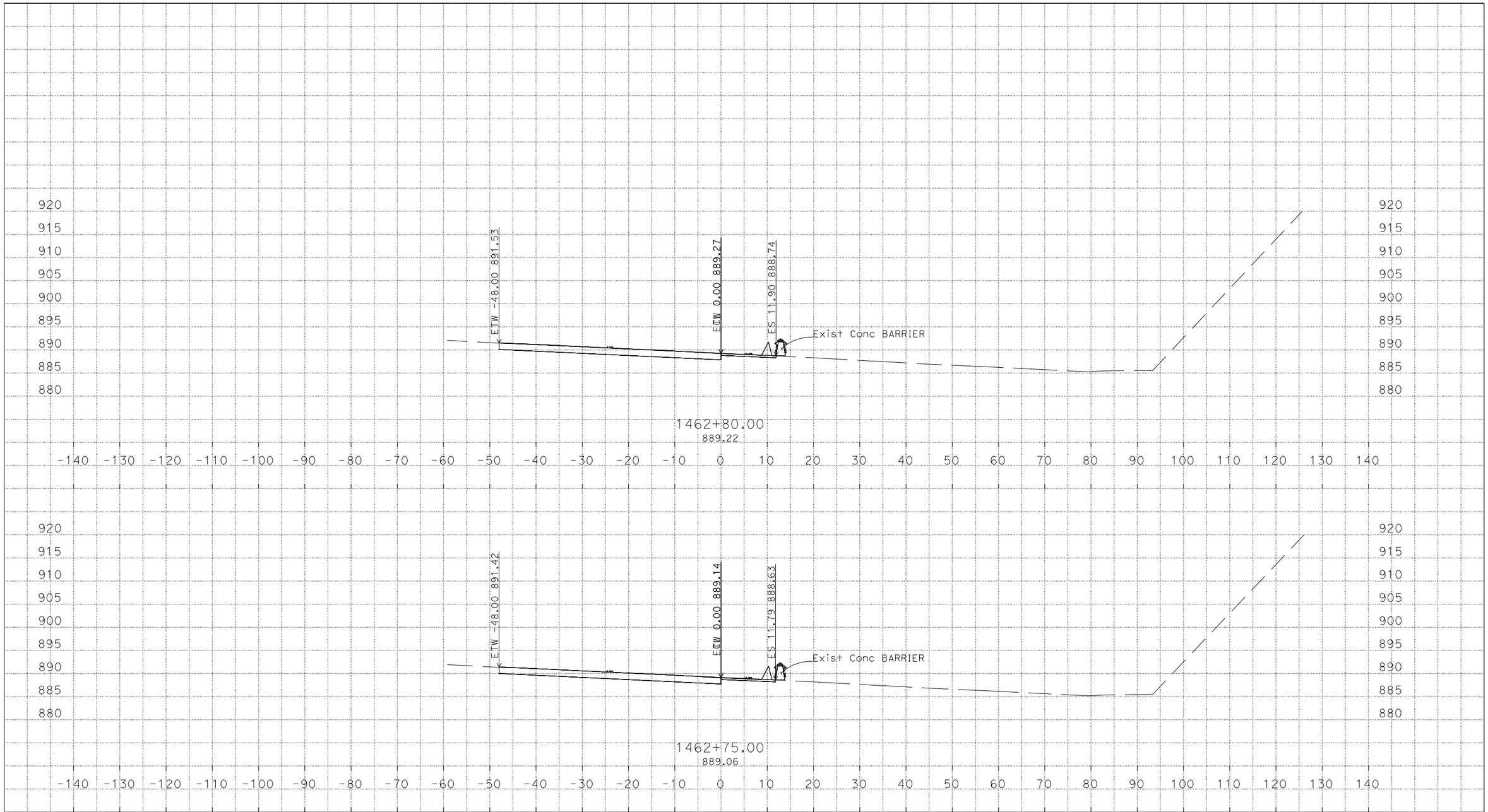

U:\Data3\3g590\DESIGN\C3D\XSec_Qtys\NNgo_xsec_qtys\Xsec\SCAS-n-PrecastPvmtConf_Xsec
Greenville_Flynn_PrecastPvmtConf_Xsec_TEMP_X_C3D_DWG.dwg - 8-Mar-16 1:27 PM

PLOTTED DATE: 08-MAR-2016

SCALE: 1"=10' Horiz.
1"=10' Vert.

CREATED BY: s136404

CONTRACT: 3G59U1

DIST/CO/RTE/PM: 04, 10/Ala, SJ/205, 580/0.0/1.0, 0.0/8.0, 26.1/30.3, 13.5/15.4

PROJECT ID: 04150000661

AW

CROSS SECTIONS

DESIGN STUDY ONLY

All Dimensions are U.S. Survey Feet

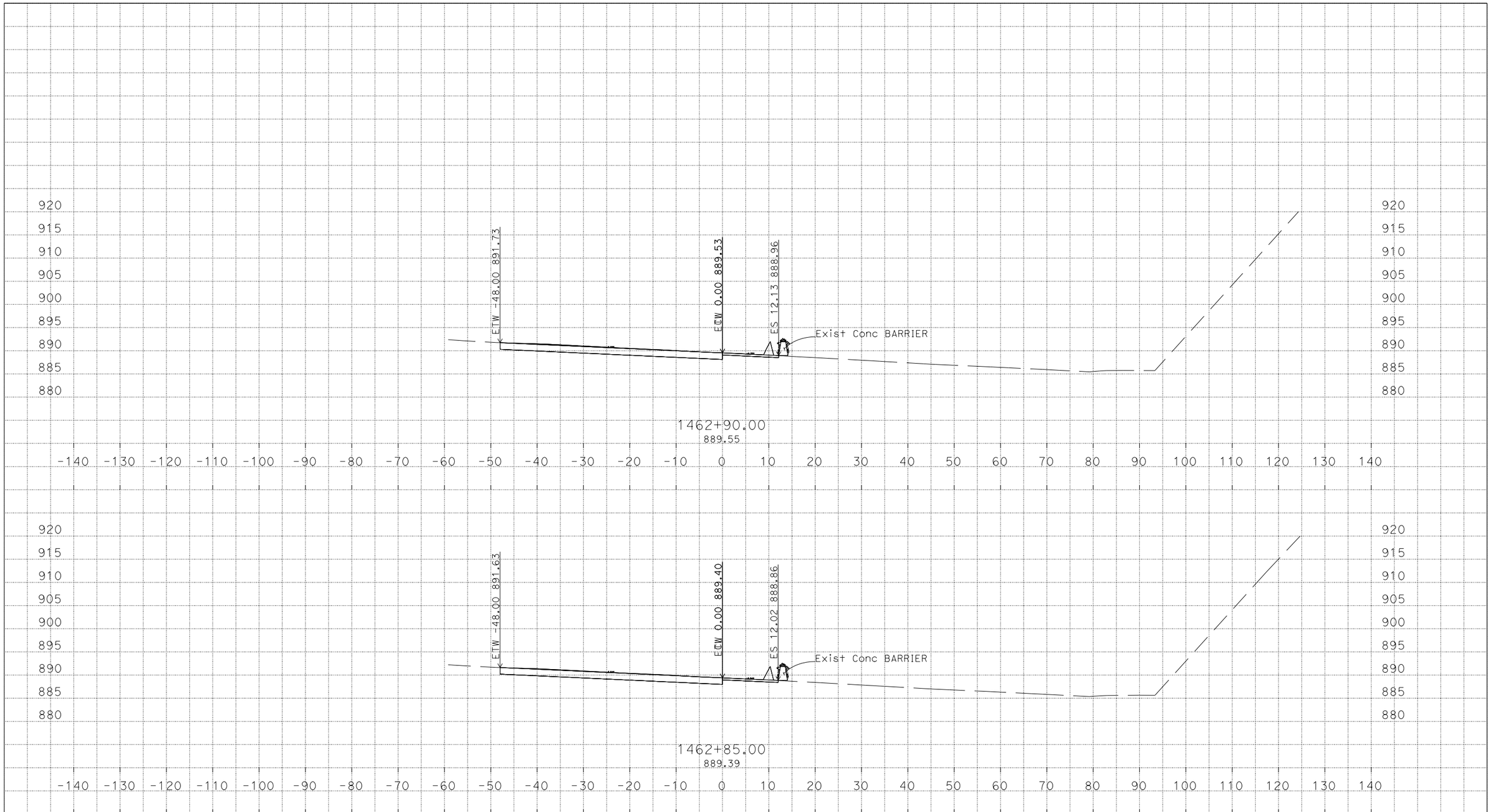

PLOTTED DATE: 08-MAR-2016

SCALE: 1"=10' Horiz.
1"=10' Vert.

CREATED BY: s136404

CONTRACT: 3G59U1

DIST/CO/RTE/PM: 04, 10/Ala, SJ/205, 580/0.0/1.0, 0.0/8.0, 26.1/30.3, 13.5/15.4

PROJECT ID: 04150000661

AW

CROSS SECTIONS

U:\Data3\3g590\DESIGN\C3D\XSec_Qtys\NNgo_xsec_qtys\Xsec\SCAS-n-PrecastPvmtConf_Xsec
Greenville_Flynn_PrecastPvmtConf_Xsec_TEMP_X_C3D_DWG.dwg - 8-Mar-16 1:27 PM

DESIGN STUDY ONLY

All Dimensions are U.S. Survey Feet

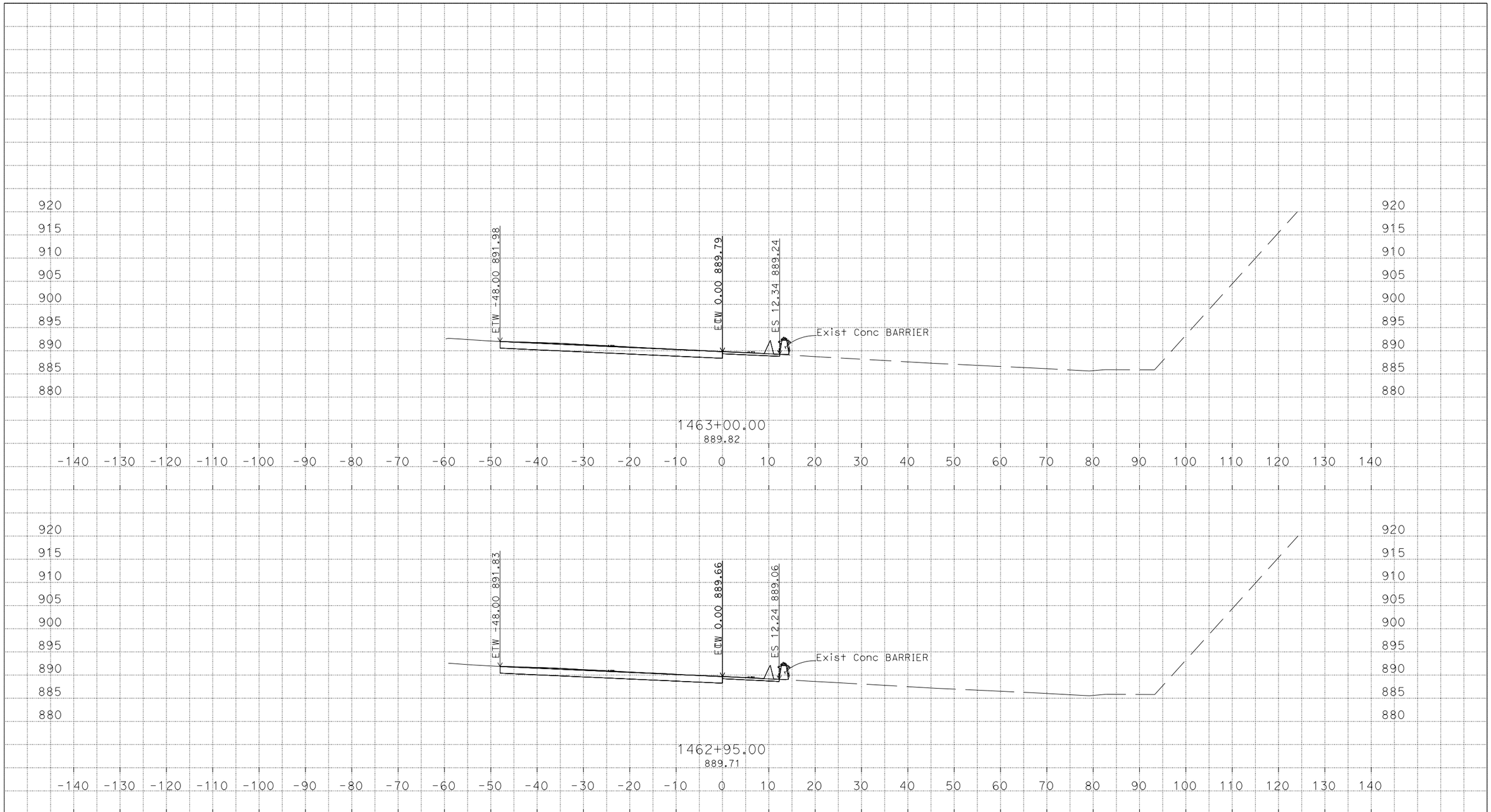

PLOTTED DATE: 08-MAR-2016

SCALE: 1"=10' Horiz.
1"=10' Vert.

CREATED BY: s136404

CONTRACT: 3G59U1

DIST/CO/RTE/PM: 04, 10/Ala, SJ/205, 580/0.0/1.0, 0.0/8.0, 26.1/30.3, 13.5/15.4

PROJECT ID: 04150000661

AW

CROSS SECTIONS

U:\Data3\3g590\DESIGN\C3D\XSec_Qtys\NNgo_xsec_qtys\Xsec\SCAS-n-PrecastPvmtConf_Xsec
Greenville_Flynn_PrecastPvmtConf_Xsec_TEMP_X_C3D_DWG.dwg - 8-Mar-16 1:27 PM

DESIGN STUDY ONLY

All Dimensions are U.S. Survey Feet

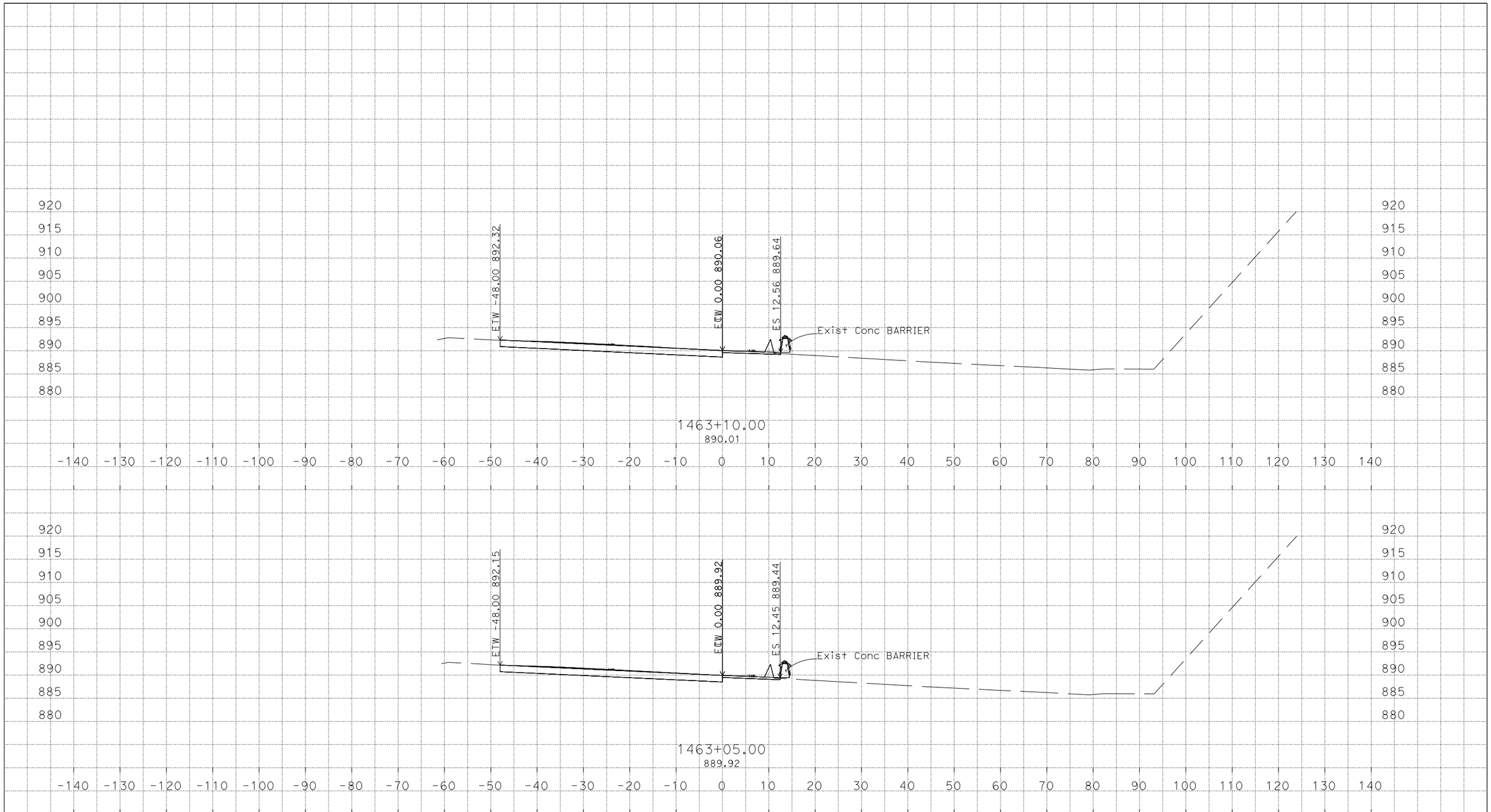

U:\Data3\3g590\DESIGN\C3D\XSec_Qtys\NNgo_xsec_qtys\Xsec\SCAS-n-PrecastPvmtConf_Xsec
Greenville_Flynn_PrecastPvmtConf_Xsec_TEMP_X_C3D_DWG.dwg - 8-Mar-16 1:27 PM

PLOTTED DATE: 08-MAR-2016

SCALE: 1"=10' Horiz.
1"=10' Vert.

CREATED BY: s136404

CONTRACT: 3G59U1

DIST/CO/RTE/PM: 04, 10/Ala, SJ/205, 580/0.0/1.0, 0.0/8.0, 26.1/30.3, 13.5/15.4

PROJECT ID: 04150000661

AW

CROSS SECTIONS

DESIGN STUDY ONLY

All Dimensions are U.S. Survey Feet

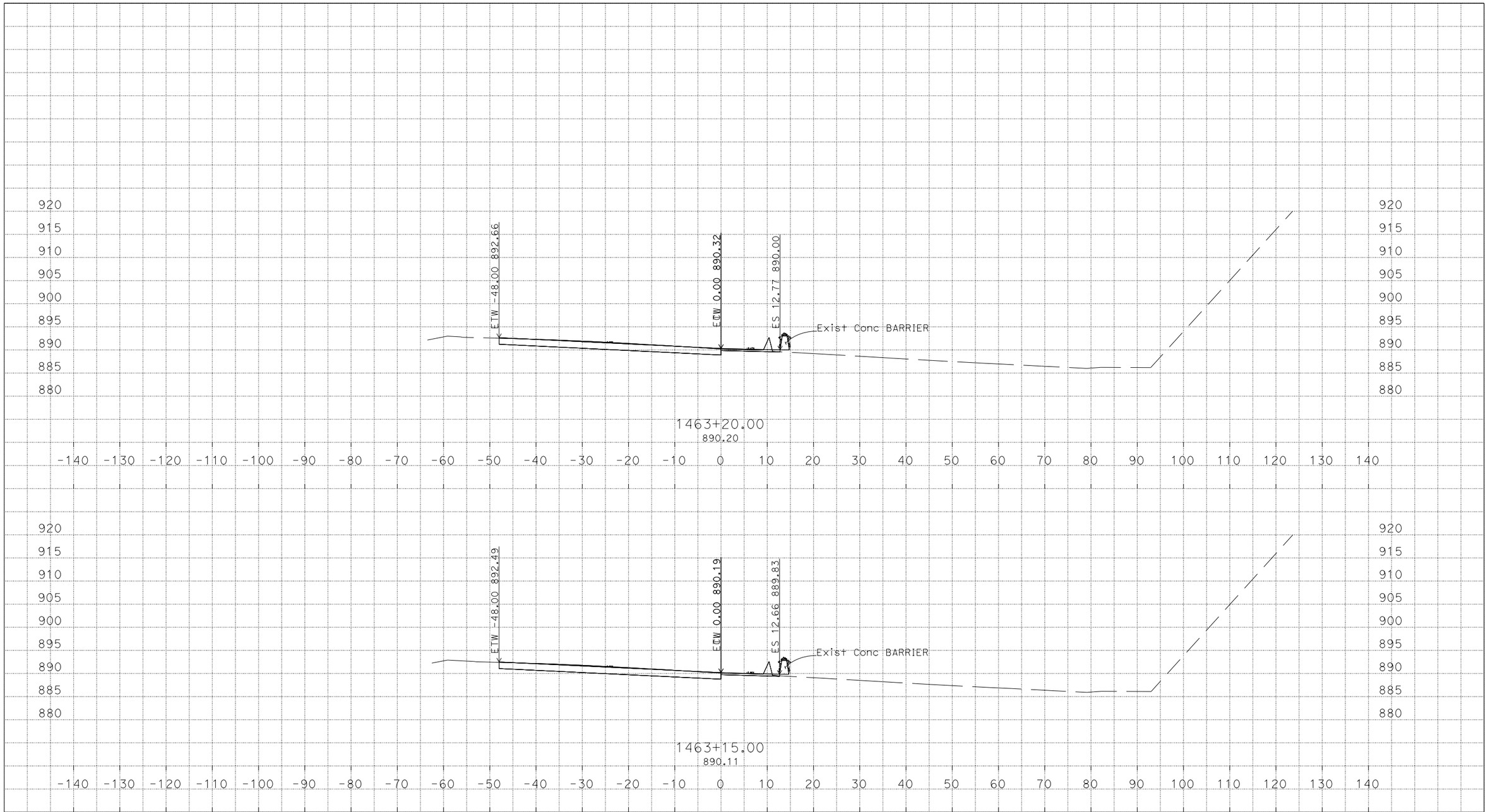

PLOTTED DATE: 08-MAR-2016

SCALE: 1"=10' Horiz.
1"=10' Vert.

CREATED BY: s136404

CONTRACT: 3G59U1

DIST/CO/RTE/PM: 04, 10/Ala, SJ/205, 580/0.0/1.0, 0.0/8.0, 26.1/30.3, 13.5/15.4

PROJECT ID: 04150000661

AW

CROSS SECTIONS

U:\Data3\3g590\DESIGN\C3D\XSec_Qtys\NNgo_xsec_qtys\Xsec\SCAS-n-PrecastPvmtConf_Xsec
Greenville_Flynn_PrecastPvmtConf_Xsec_TEMP_X_C3D_DWG.dwg - 8-Mar-16 1:27 PM

DESIGN STUDY ONLY

All Dimensions are U.S. Survey Feet

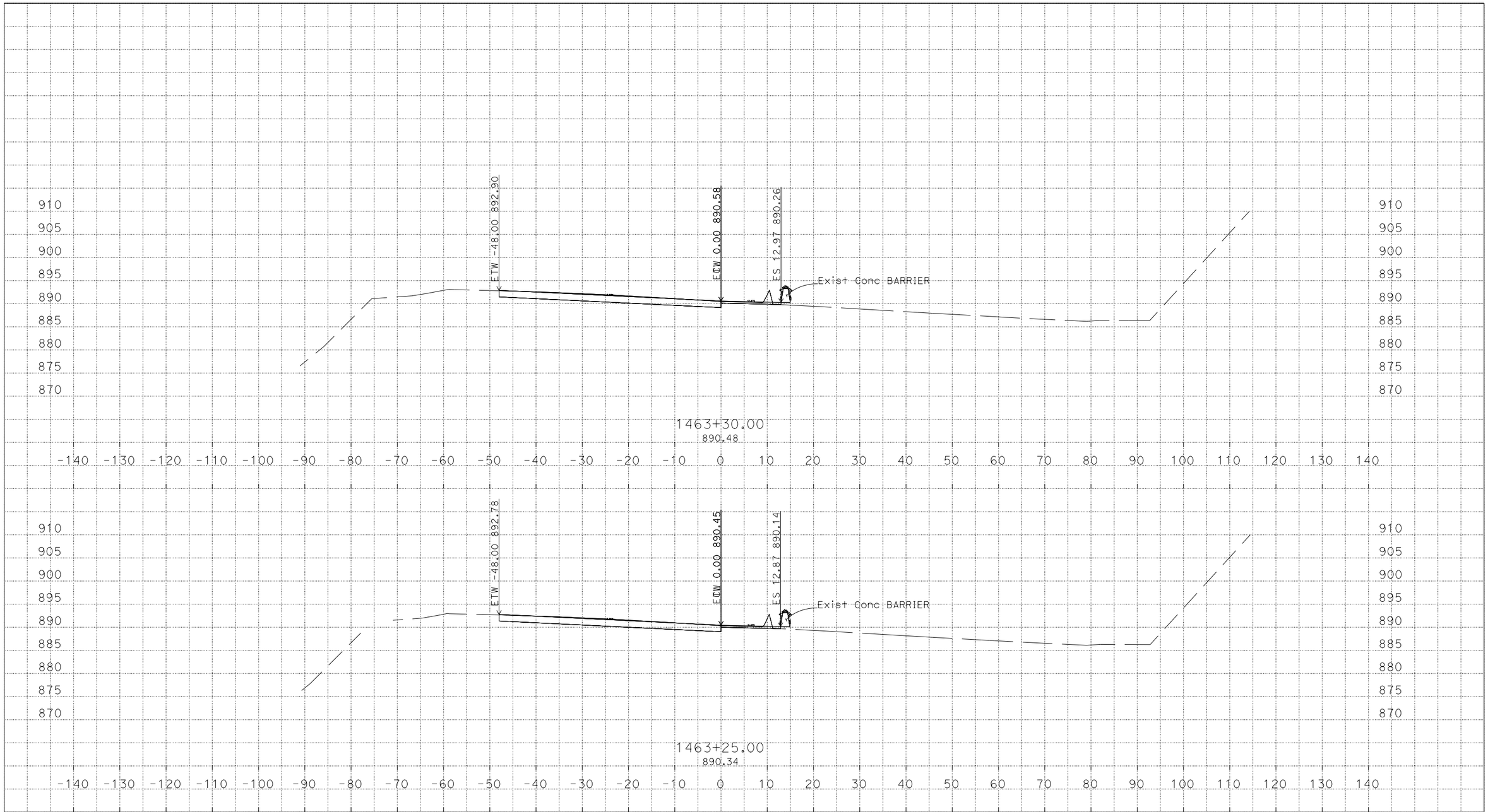

PLOTTED DATE: 08-MAR-2016

SCALE: 1"=10' Horiz.
1"=10' Vert.

CREATED BY: s136404

CONTRACT: 3G59U1

DIST/CO/RTE/PM: 04, 10/Ala, SJ/205, 580/0.0/1.0, 0.0/8.0, 26.1/30.3, 13.5/15.4

PROJECT ID: 04150000661

AW

CROSS SECTIONS

U:\Data3\3g590\DESIGN\C3D\XSec_Qtys\NNgo_xsec_qtys\Xsec\SCAS-n-PrecastPvmtConf_Xsec
Greenville_Flynn_Precast+Pvmt+Conf_Xsec_TEMP_X_C3D_DWG.dwg - 8-Mar-16 1:27 PM

DESIGN STUDY ONLY

All Dimensions are U.S. Survey Feet

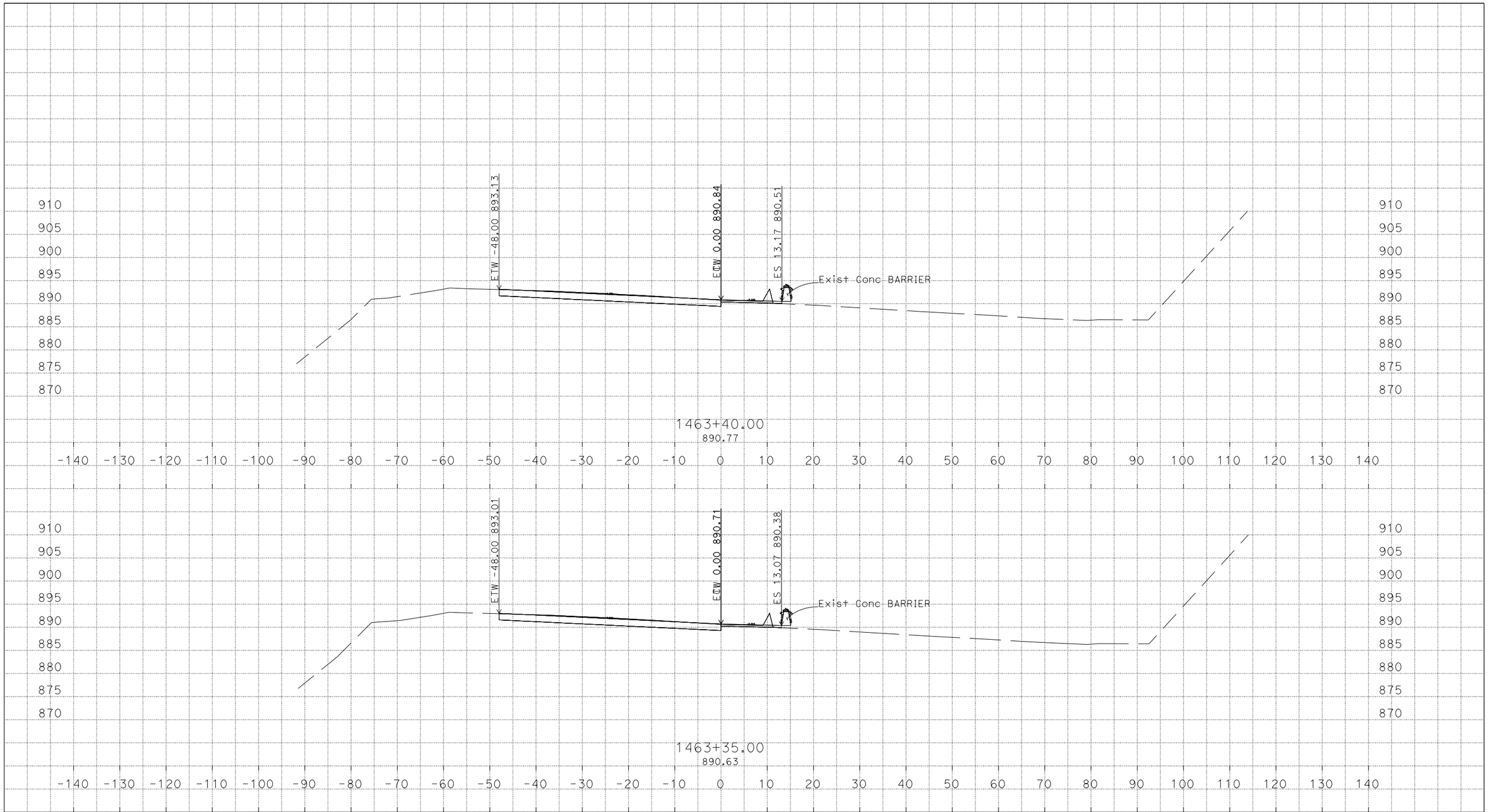

PLOTTED DATE: 08-MAR-2016

SCALE: 1"=10' Horiz.
1"=10' Vert.

CREATED BY: s136404

CONTRACT: 3G59U1

DIST/CO/RTE/PM: 04, 10/Ala, SJ/205, 580/0.0/1.0, 0.0/8.0, 26.1/30.3, 13.5/15.4

PROJECT ID: 04150000661

AW

CROSS SECTIONS

U:\Data3\3g590\DESIGN\C3D\XSec_Qtys\NNgo_xsec_qtys\Xsec\SCAS-n-PrecastPvmtConf_Xsec
Greenville_Flynn_PrecastPvmtConf_Xsec_TEMP_X_C3D_DWG.dwg - 8-Mar-16 1:27 PM

DESIGN STUDY ONLY

All Dimensions are U.S. Survey Feet

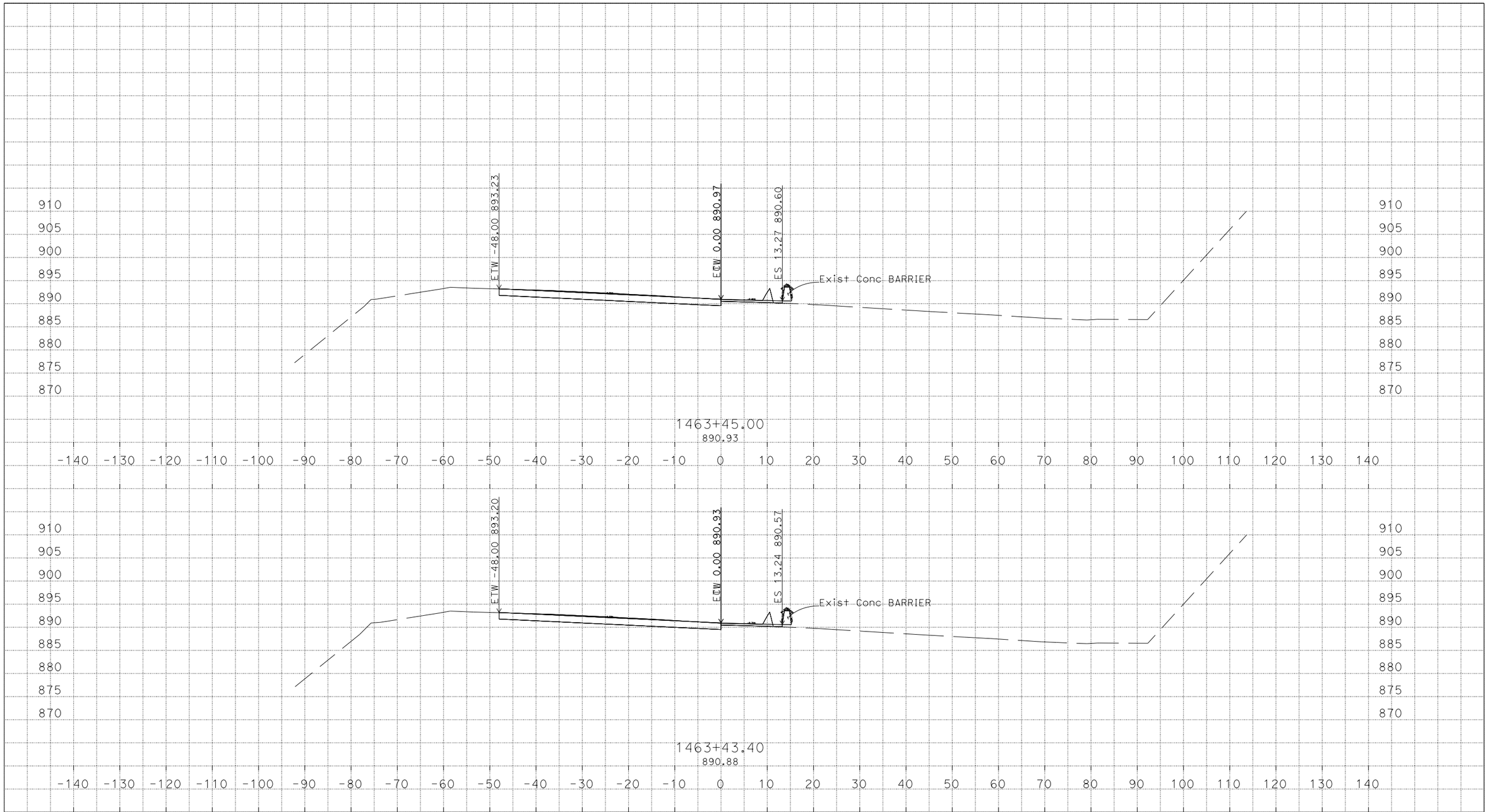

PLOTTED DATE: 08-MAR-2016

SCALE: 1"=10' Horiz.
1"=10' Vert.

CREATED BY: s136404

CONTRACT: 3G59U1

DIST/CO/RTE/PM: 04, 10/Ala, SJ/205, 580/0.0/1.0, 0.0/8.0, 26.1/30.3, 13.5/15.4

PROJECT ID: 04150000661

AW

CROSS SECTIONS

U:\Data3\3g590\DESIGN\C3D\XSec_Qtys\NNgo_xsec_qtys\Xsec\SCAS-n-PrecastPvmtConf_Xsec
Greenville_Flynn_PrecastPvmtConf_Xsec_TEMP_X_C3D_DWG.dwg - 8-Mar-16 1:27 PM

DESIGN STUDY ONLY

All Dimensions are U.S. Survey Feet



U:\Data3\3g590\DESIGN\C3D\XSec_Qtys\NNgo_xsec_qtys\Xsec\SCAS-n-PrecastPvmtConf_Xsec
Greenville_Flynn_PrecastPvmtConf_Xsec_TEMP_X_C3D_DWG.dwg - 8-Mar-16 1:27 PM

PLOTTED DATE: 08-MAR-2016

SCALE: 1"=10' Horiz.
1"=10' Vert.

CREATED BY: s136404

CONTRACT: 3G59U1

DIST/CO/RTE/PM: 04, 10/Ala, SJ/205, 580/0.0/1.0, 0.0/8.0, 26.1/30.3, 13.5/15.4

PROJECT ID: 04150000661

AW

CROSS SECTIONS

DESIGN STUDY ONLY

All Dimensions are U.S. Survey Feet

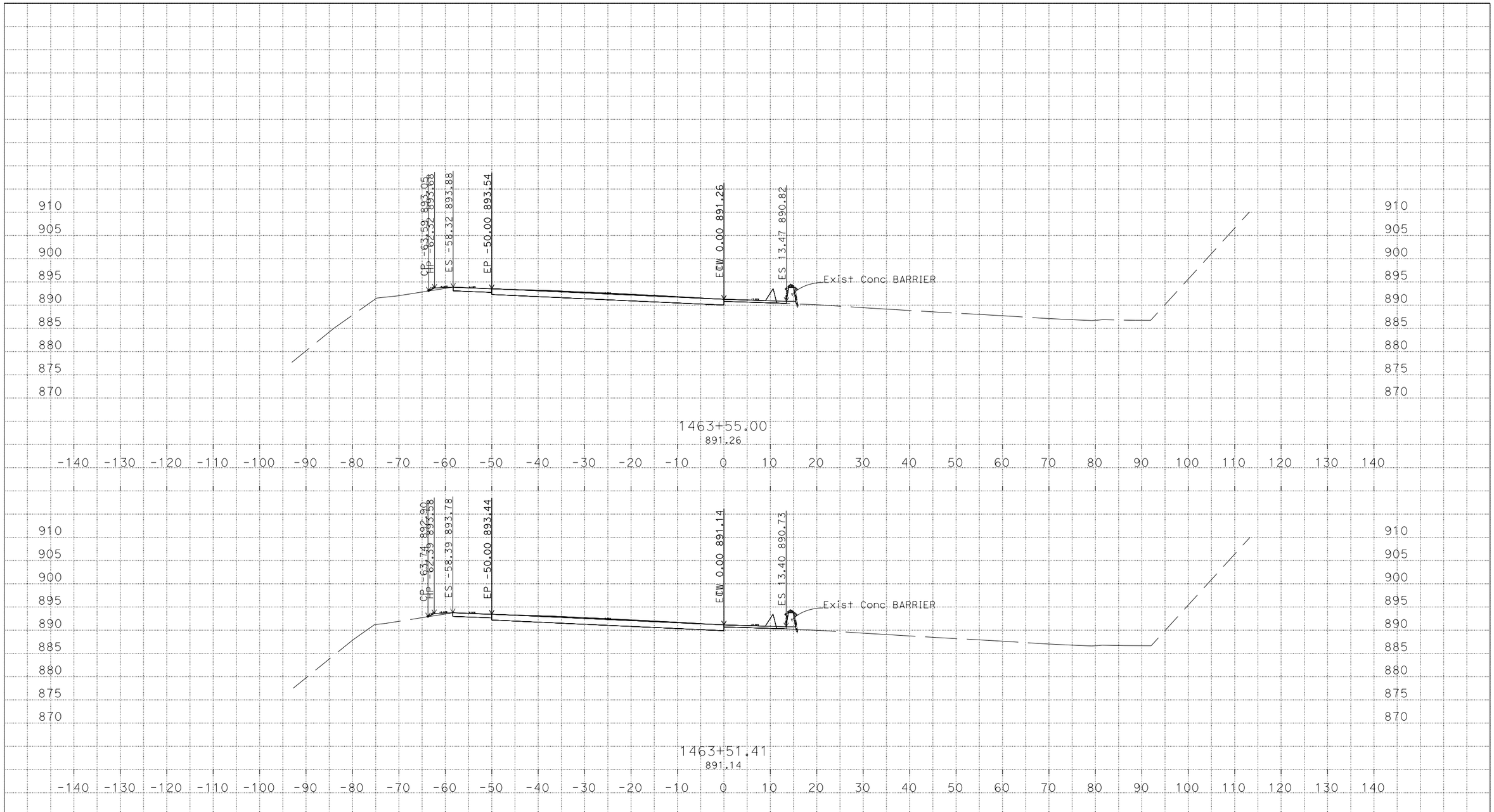

U:\Data3\3g590\DESIGN\C3D\XSec_Qtys\NNgo_xsec_qtys\Xsec\SCAS-n-PrecastPvmtConf_Xsec
Greenville_Flynn_PrecastPvmtConf_Xsec_TEMP_X_C3D_DWG.dwg - 8-Mar-16 1:27 PM

PLOTTED DATE: 08-MAR-2016

SCALE: 1"=10' Horiz.
1"=10' Vert.

CREATED BY: s136404

CONTRACT: 3G59U1

DIST/CO/RTE/PM: 04, 10/Ala, SJ/205, 580/0.0/1.0, 0.0/8.0, 26.1/30.3, 13.5/15.4

PROJECT ID: 04150000661

AW

CROSS SECTIONS

DESIGN STUDY ONLY

All Dimensions are U.S. Survey Feet

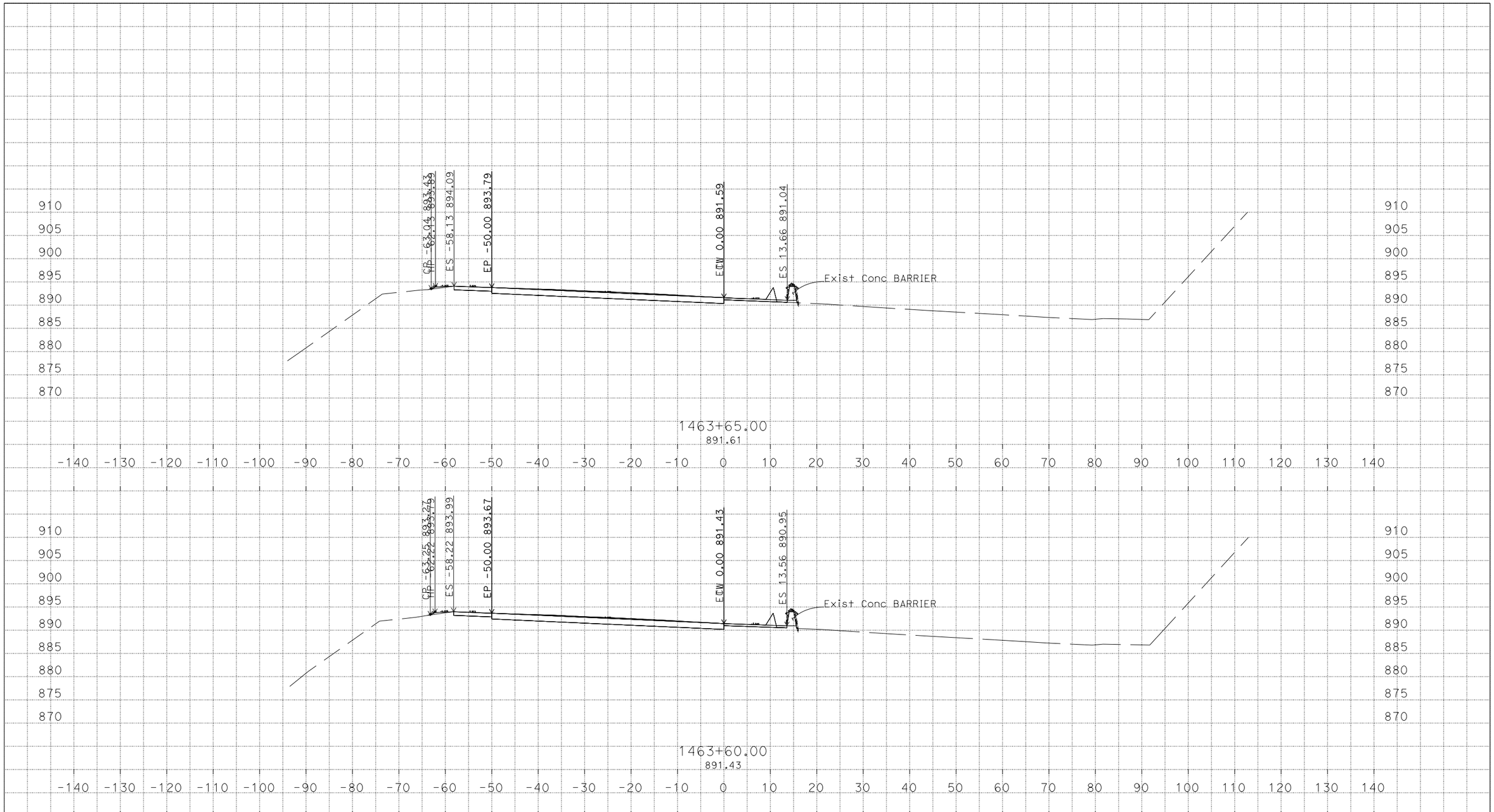

U:\Data3\3g590\DESIGN\C3D\XSec_Qtys\NNgo_xsec_qtys\Xsec\SCAS-n-PrecastPvmtConf_Xsec
Greenville_Flynn_PrecastPvmtConf_Xsec_TEMP_X_C3D_DWG.dwg - 8-Mar-16 1:27 PM

PLOTTED DATE: 08-MAR-2016

SCALE: 1"=10' Horiz.
1"=10' Vert.

CREATED BY: s136404

CONTRACT: 3G59U1

DIST/CO/RTE/PM: 04, 10/Ala, SJ/205, 580/0.0/1.0, 0.0/8.0, 26.1/30.3, 13.5/15.4

PROJECT ID: 04150000661

AW

CROSS SECTIONS

DESIGN STUDY ONLY

All Dimensions are U.S. Survey Feet

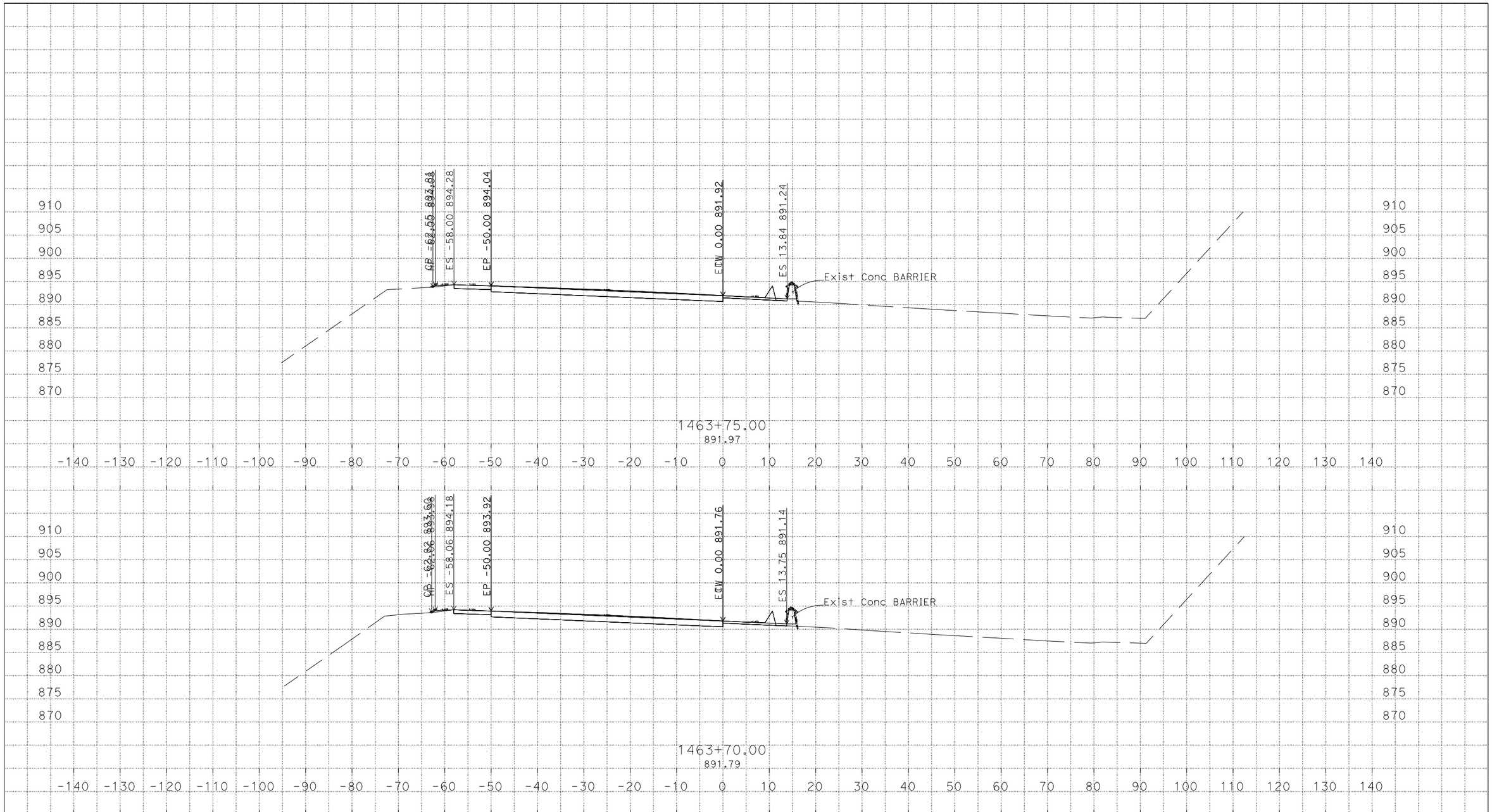

U:\Data3\3g590\DESIGN\C3D\XSec_Qtys\NNgo_xsec_qtys\Xsec\SCAS-n-PrecastPvmtConf_Xsec
Greenville_Flynn_PrecastPvmtConf_Xsec_TEMP_X_C3D_DWG.dwg - 8-Mar-16 1:27 PM

PLOTTED DATE: 08-MAR-2016

SCALE: 1"=10' Horiz.
1"=10' Vert.

CREATED BY: s136404

CONTRACT: 3G59U1

DIST/CO/RTE/PM: 04, 10/Ala, SJ/205, 580/0.0/1.0, 0.0/8.0, 26.1/30.3, 13.5/15.4

PROJECT ID: 04150000661

AW

CROSS SECTIONS

DESIGN STUDY ONLY

All Dimensions are U.S. Survey Feet

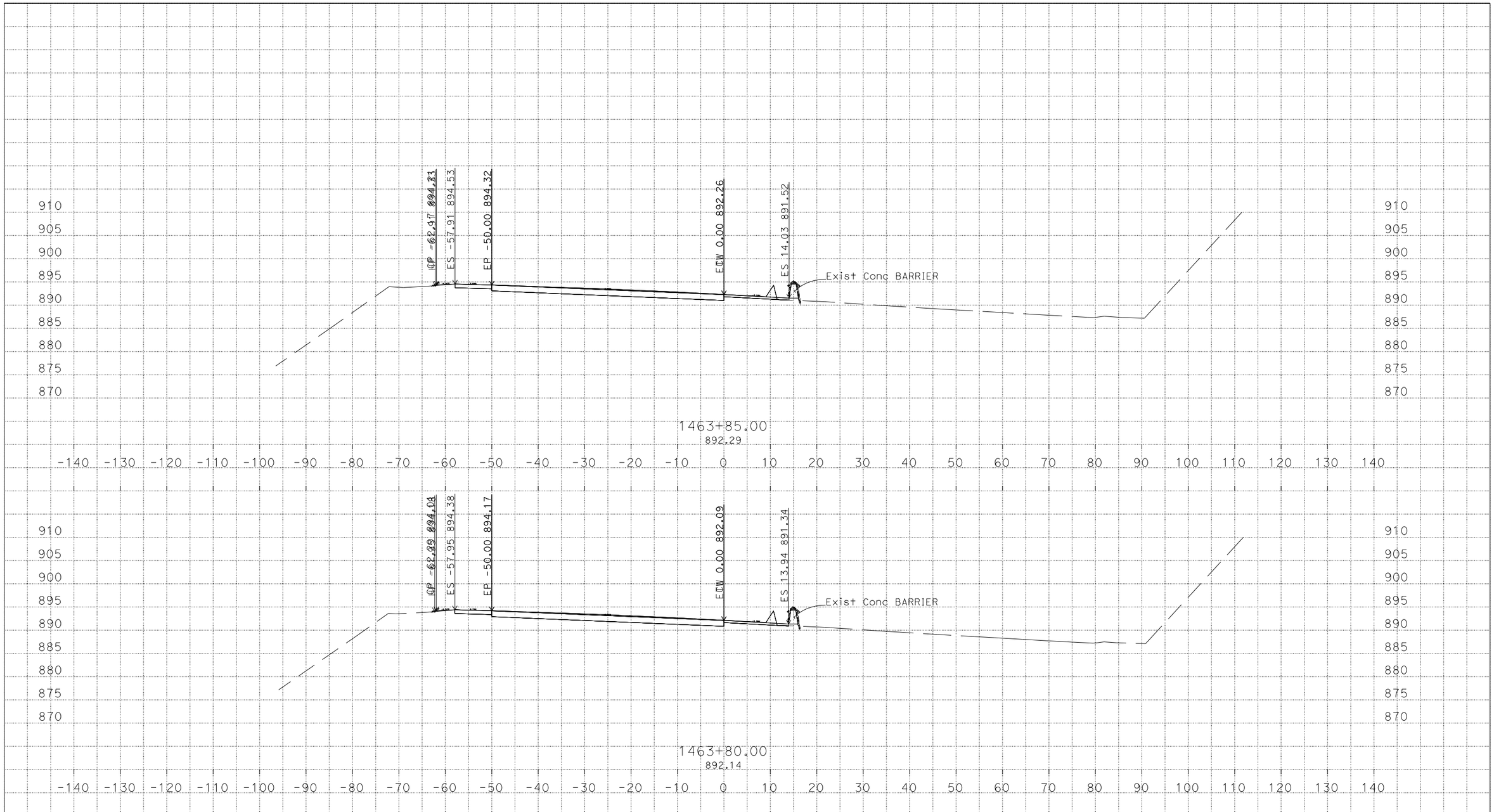

PLOTTED DATE: 08-MAR-2016

SCALE: 1"=10' Horiz.
1"=10' Vert.

CREATED BY: s136404

CONTRACT: 3G59U1

DIST/CO/RTE/PM: 04, 10/Ala, SJ/205, 580/0.0/1.0, 0.0/8.0, 26.1/30.3, 13.5/15.4

PROJECT ID: 04150000661

AW

CROSS SECTIONS

U:\Data3\3g590\DESIGN\C3D\XSec_Qtys\NNgo_xsec_qtys\Xsec\SCAS-n-PrecastPvmtConf_Xsec
Greenville_Flynn_PrecastPvmtConf_Xsec_TEMP_X_C3D_DWG.dwg - 8-Mar-16 1:27 PM

DESIGN STUDY ONLY

All Dimensions are U.S. Survey Feet

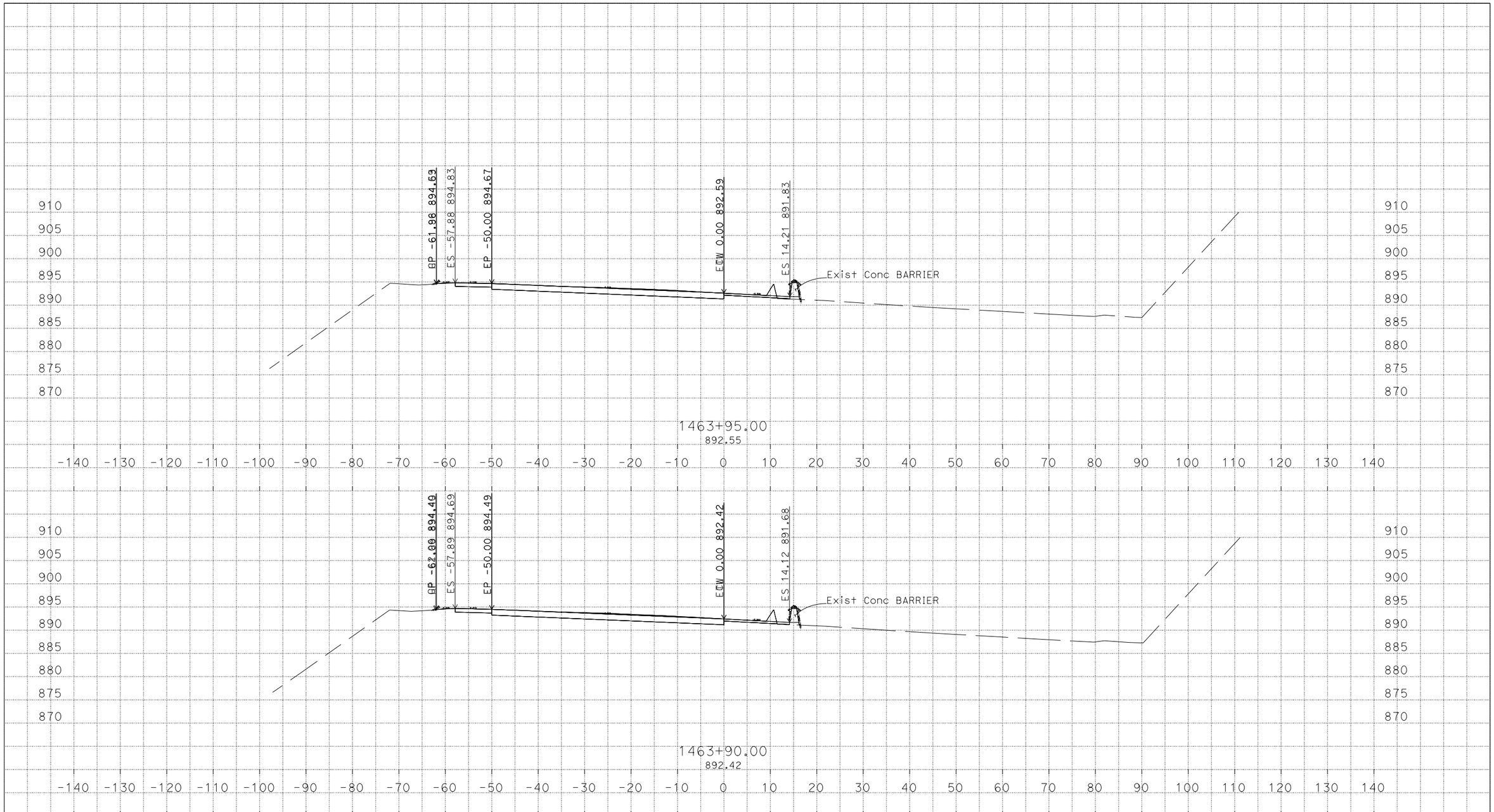

U:\Data3\3g590\DESIGN\C3D\XSec_Qtys\NNgo_xsec_qtys\Xsec\SCAS-n-PrecastPvmtConf_Xsec
Greenville_Flynn_PrecastPvmtConf_Xsec_TEMP_X_C3D_DWG.dwg - 8-Mar-16 1:27 PM

PLOTTED DATE: 08-MAR-2016

SCALE: 1"=10' Horiz.
1"=10' Vert.

CREATED BY: s136404

CONTRACT: 3G59U1

DIST/CO/RTE/PM: 04, 10/Ala, SJ/205, 580/0.0/1.0, 0.0/8.0, 26.1/30.3, 13.5/15.4

PROJECT ID: 04150000661

AW

CROSS SECTIONS

DESIGN STUDY ONLY

All Dimensions are U.S. Survey Feet

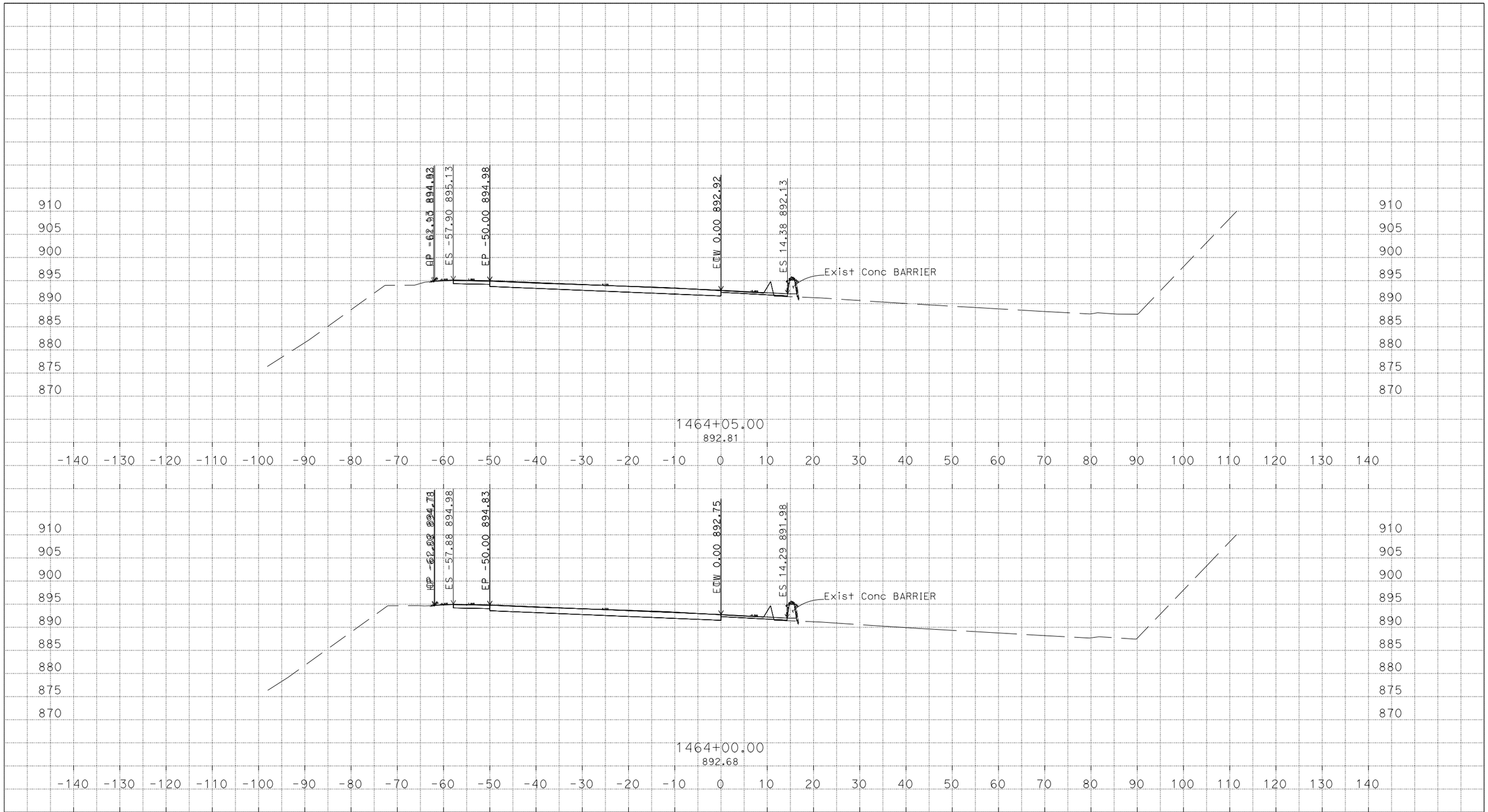

U:\Data3\3g590\DESIGN\C3D\XSec_Qtys\NNgo_xsec_qtys\Xsec\SCAS-n-PrecastPvmtConf_Xsec
Greenville_Flynn_PrecastPvmtConf_Xsec_TEMP_X_C3D_DWG.dwg - 8-Mar-16 1:27 PM

PLOTTED DATE: 08-MAR-2016

SCALE: 1"=10' Horiz.
1"=10' Vert.

CREATED BY: s136404

CONTRACT: 3G59U1

DIST/CO/RTE/PM: 04, 10/Ala, SJ/205, 580/0.0/1.0, 0.0/8.0, 26.1/30.3, 13.5/15.4

PROJECT ID: 04150000661

AW

CROSS SECTIONS

DESIGN STUDY ONLY

All Dimensions are U.S. Survey Feet

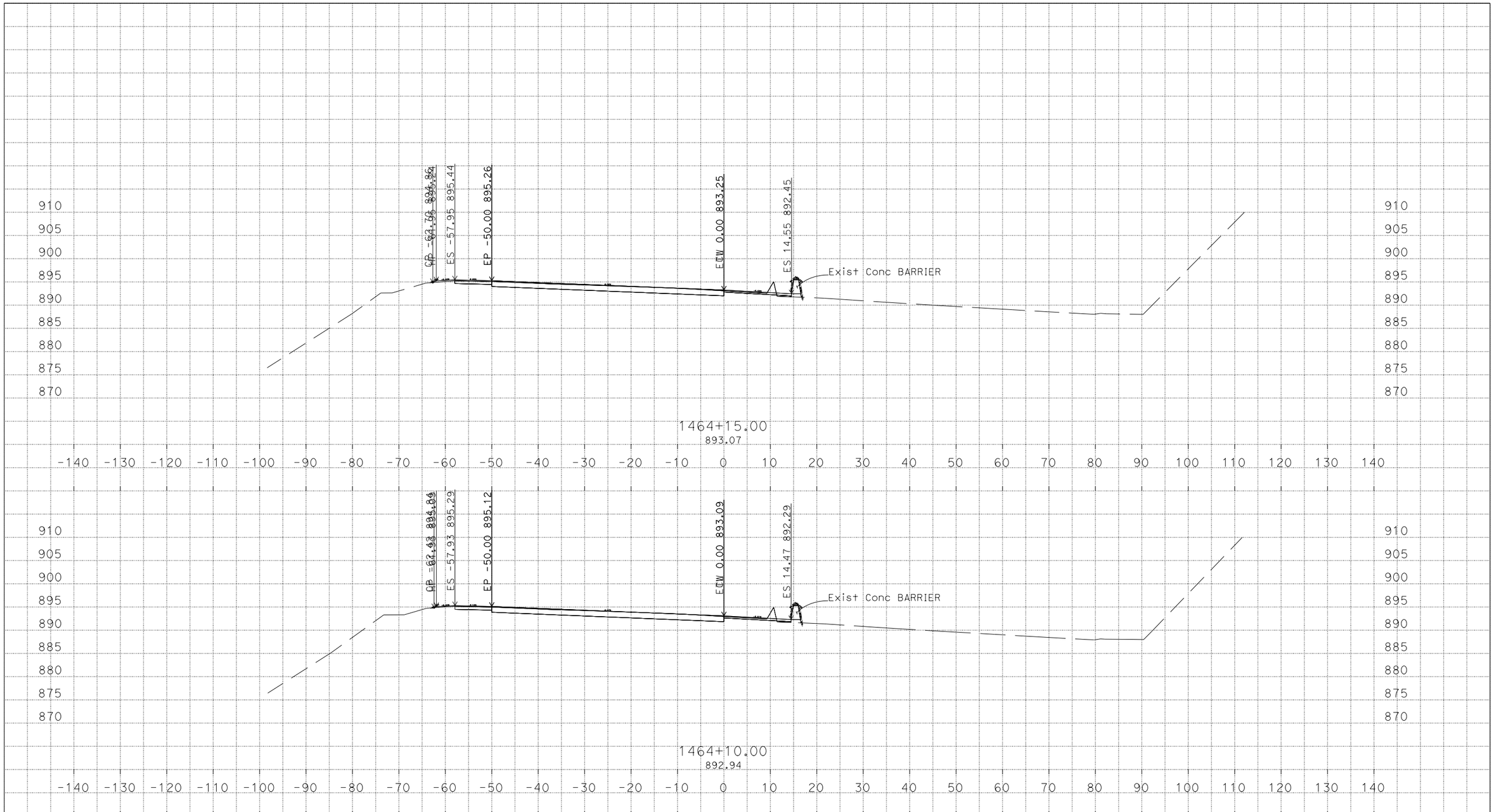

PLOTTED DATE: 08-MAR-2016

SCALE: 1"=10' Horiz.
1"=10' Vert.

CREATED BY: s136404

CONTRACT: 3G59U1

DIST/CO/RTE/PM: 04, 10/Ala, SJ/205, 580/0.0/1.0, 0.0/8.0, 26.1/30.3, 13.5/15.4

PROJECT ID: 04150000661

AW

CROSS SECTIONS

U:\Data3\3g590\DESIGN\C3D\XSec_Qtys\NNgo_xsec_qtys\Xsec\SCAS-n-PrecastPvmtConf_Xsec
Greenville_Flynn_PrecastPvmtConf_Xsec_TEMP_X_C3D_DWG.dwg - 8-Mar-16 1:27 PM

DESIGN STUDY ONLY

All Dimensions are U.S. Survey Feet

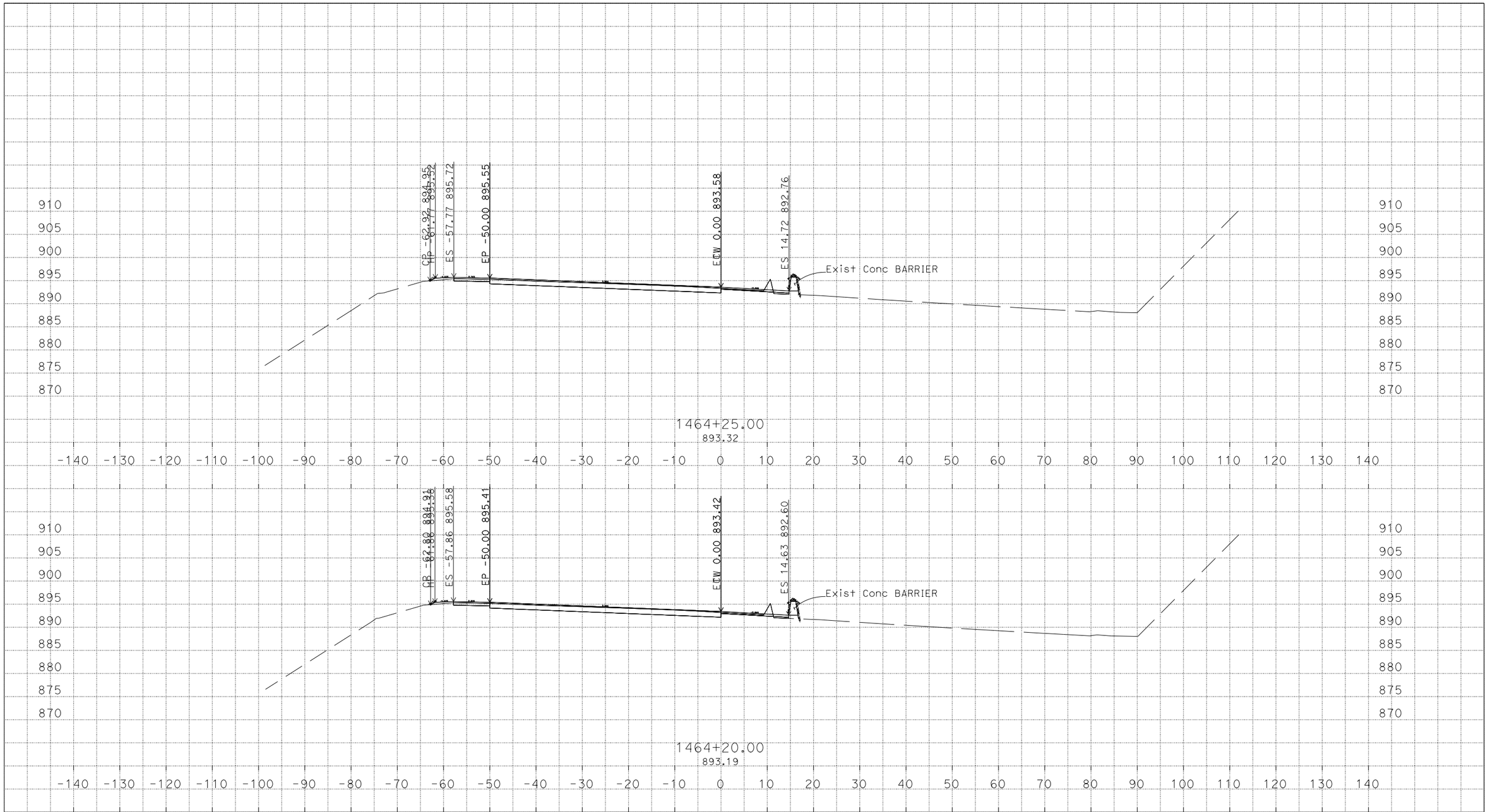

U:\Data3\3g590\DESIGN\C3D\XSec_Qtys\NNgo_xsec_qtys\Xsec\SCAS-n-PrecastPvmtConf_Xsec
Greenville_Flynn_PrecastPvmtConf_Xsec_TEMP_X_C3D_DWG.dwg - 8-Mar-16 1:27 PM

PLOTTED DATE: 08-MAR-2016

SCALE: 1"=10' Horiz.
1"=10' Vert.

CREATED BY: s136404

CONTRACT: 3G59U1

DIST/CO/RTE/PM: 04, 10/Ala, SJ/205, 580/0.0/1.0, 0.0/8.0, 26.1/30.3, 13.5/15.4

PROJECT ID: 04150000661

AW

CROSS SECTIONS

DESIGN STUDY ONLY

All Dimensions are U.S. Survey Feet

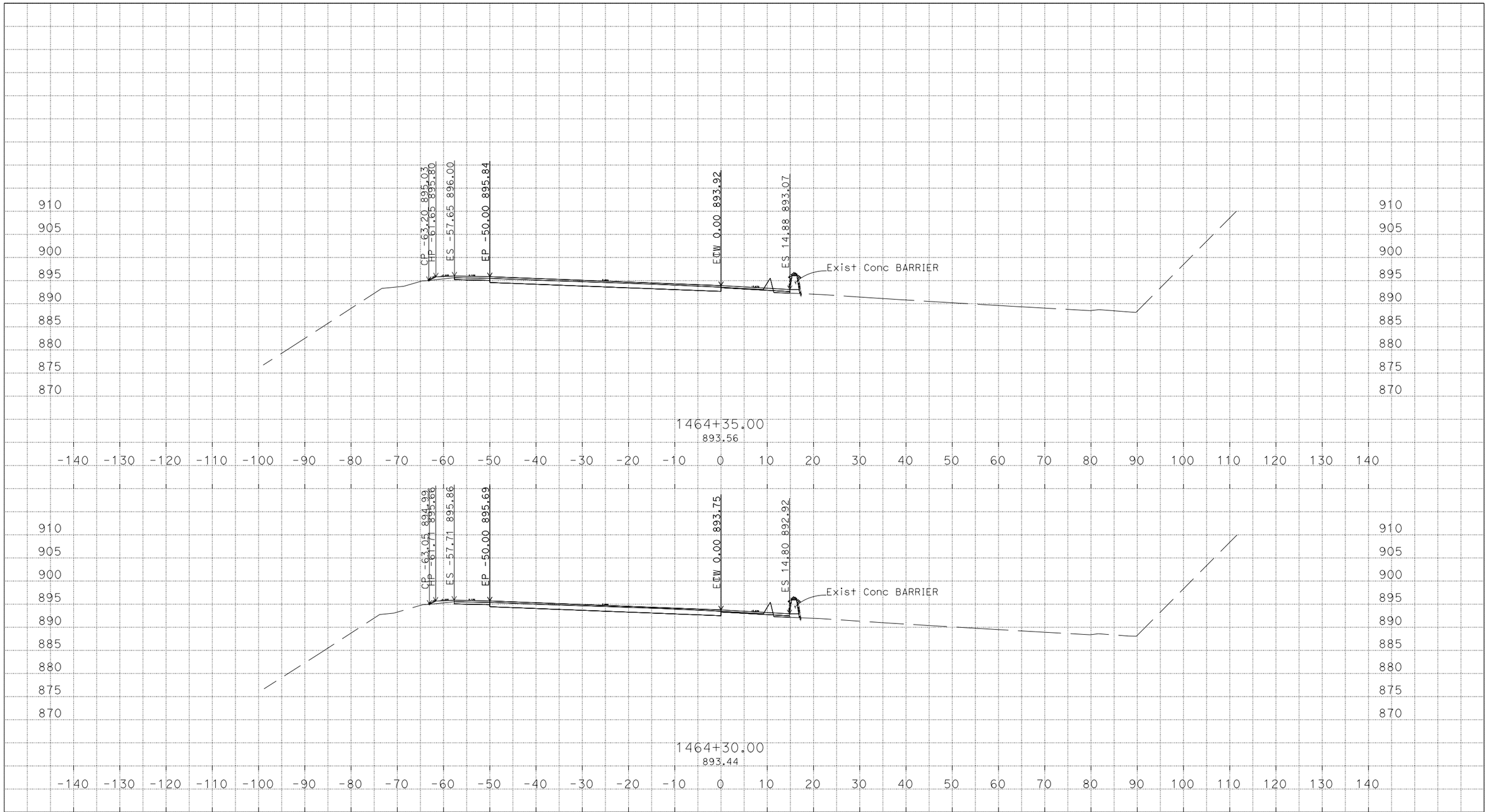

PLOTTED DATE: 08-MAR-2016

SCALE: 1"=10' Horiz.
1"=10' Vert.

CREATED BY: s136404

CONTRACT: 3G59U1

DIST/CO/RTE/PM: 04, 10/Ala, SJ/205, 580/0.0/1.0, 0.0/8.0, 26.1/30.3, 13.5/15.4

PROJECT ID: 04150000661

AW

CROSS SECTIONS

U:\Data3\3g590\DESIGN\C3D\XSec_Qtys\NNgo_xsec_qtys\Xsec\SCAS-n-PrecastPvmtConf_Xsec
Greenville_Flynn_PrecastPvmtConf_Xsec_TEMP_X_C3D_DWG.dwg - 8-Mar-16 1:27 PM

DESIGN STUDY ONLY

All Dimensions are U.S. Survey Feet



U:\Data3\3g590\DESIGN\C3D\XSec_Qtys\NNgo_xsec_qtys\Xsec\SCAS-n-PrecastPvmtConf_Xsec
Greenville_Flynn_PrecastPvmtConf_Xsec_TEMP_X_C3D_DWG.dwg - 8-Mar-16 1:27 PM

PLOTTED DATE: 08-MAR-2016

SCALE: 1"=10' Horiz.
1"=10' Vert.

CREATED BY: s136404

CONTRACT: 3G59U1

DIST/CO/RTE/PM: 04, 10/Ala, SJ/205, 580/0.0/1.0, 0.0/8.0, 26.1/30.3, 13.5/15.4

PROJECT ID: 04150000661

AW

CROSS SECTIONS

DESIGN STUDY ONLY

All Dimensions are U.S. Survey Feet

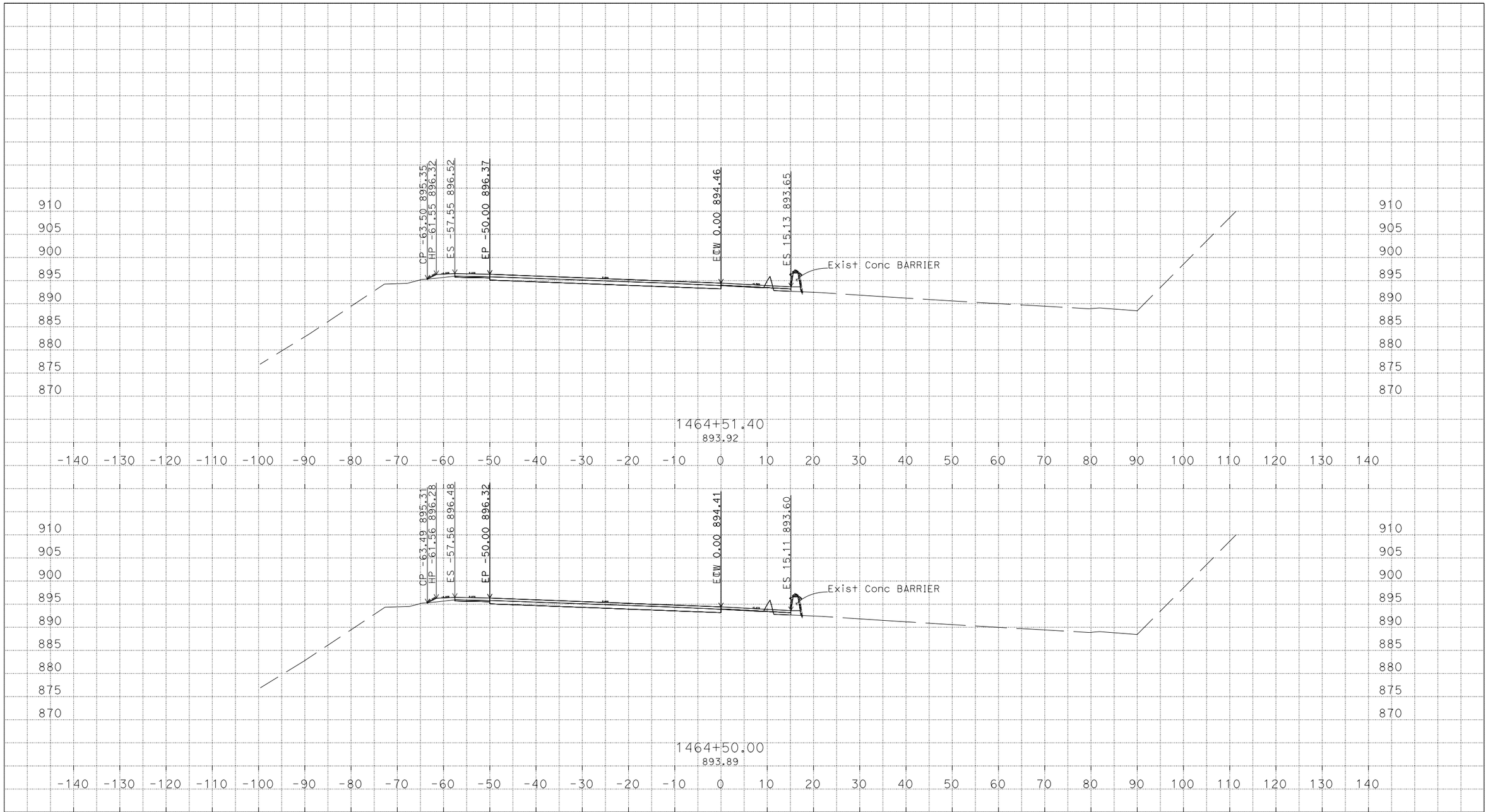

U:\Data3\3g590\DESIGN\C3D\XSec_Qtys\NNgo_xsec_qtys\Xsec\SCAS-n-PrecastPvmtConf_Xsec
Greenville_Flynn_PrecastPvmtConf_Xsec_TEMP_X_C3D_DWG.dwg - 8-Mar-16 1:27 PM

PLOTTED DATE: 08-MAR-2016

SCALE: 1"=10' Horiz.
1"=10' Vert.

CREATED BY: s136404

CONTRACT: 3G59U1

DIST/CO/RTE/PM: 04, 10/Ala, SJ/205, 580/0.0/1.0, 0.0/8.0, 26.1/30.3, 13.5/15.4

PROJECT ID: 04150000661

AW

CROSS SECTIONS