# DESIGN STUDY ONLY

**All Dimensions are U.S. Survey Feet**

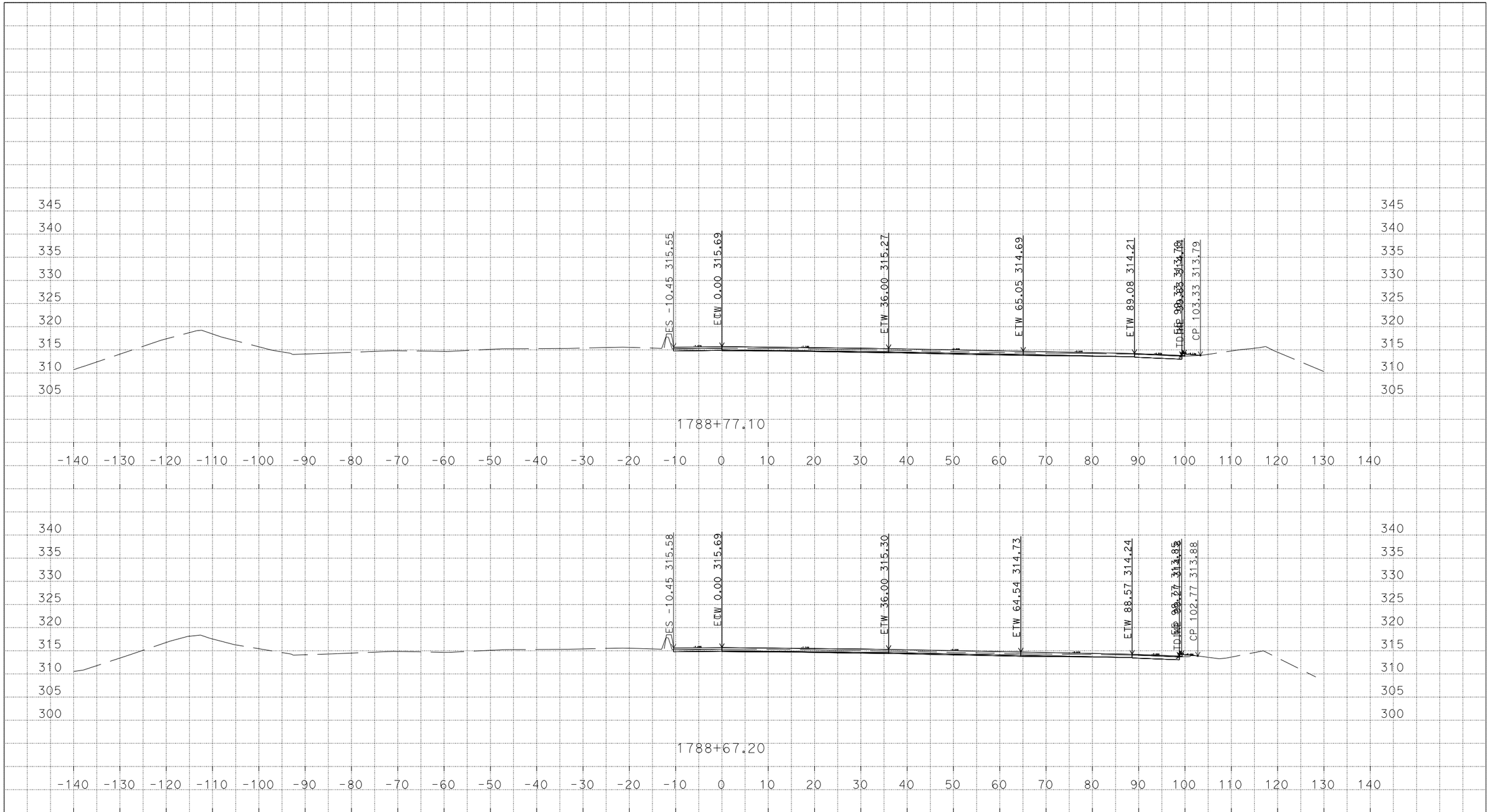


PLOTTED DATE: 25-MAR-2016

SCALE: 1"=10' Horiz.
1"=10' Vert.

CREATED BY: s136404

CONTRACT: 3G59U1

DIST/CO/RTE/PM: 04, 10/Ala, SJ/205, 580/0.0/1.0, 0.0/8.0, 26.1/30.3, 13.5/15.4

PROJECT ID: 04150000661

AE

CROSS SECTIONS



U:\Data3\3g590\DESIGN\C3D\XSec_Qtys\NNgo_xsec_qtys\Xsec\Grant_CountyLine_Xsec
EB205_Midway_CountyLine_Xsec_TEMP_X_C3D_DWG.dwg - 7-Mar-16 11:49 AM

# DESIGN STUDY ONLY

**All Dimensions are U.S. Survey Feet**

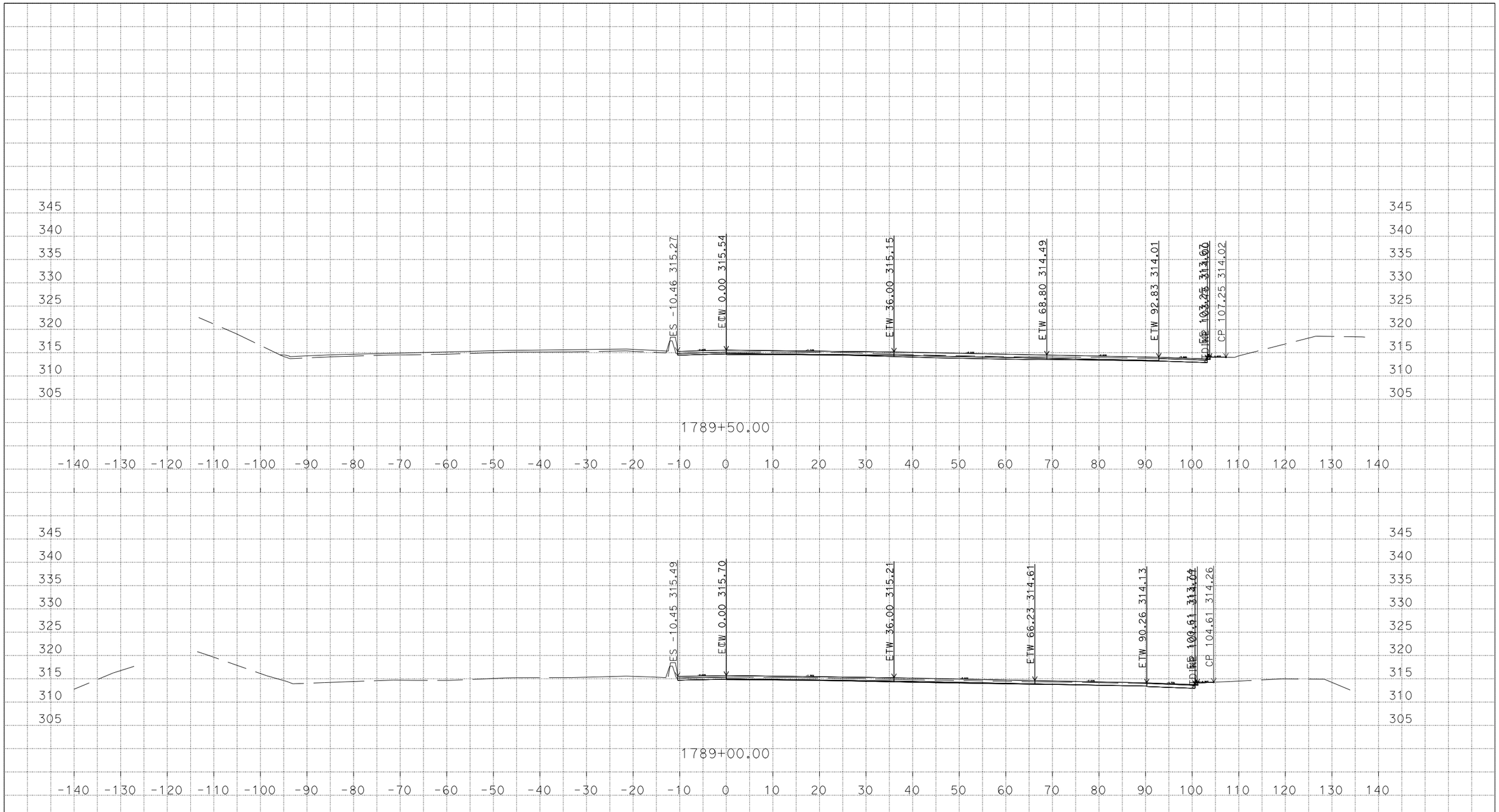


U:\Data3\3g590\DESIGN\C3D\XSec_Qtys\NNgo_xsec_qtys\Xsec\Grant_CountyLine_Xsec
EB205_Midway_CountyLine_Xsec_TEMP_X_C3D_DWG.dwg - 7-Mar-16 11:49 AM

PLOTTED DATE: 25-MAR-2016

SCALE: 1"=10' Horiz.
1"=10' Vert.

CREATED BY: s136404

CONTRACT: 3G59U1

DIST/CO/RTE/PM: 04, 10/Ala, SJ/205, 580/0.0/1.0, 0.0/8.0, 26.1/30.3, 13.5/15.4

PROJECT ID: 04150000661

AE

CROSS SECTIONS

# DESIGN STUDY ONLY

**All Dimensions are U.S. Survey Feet**

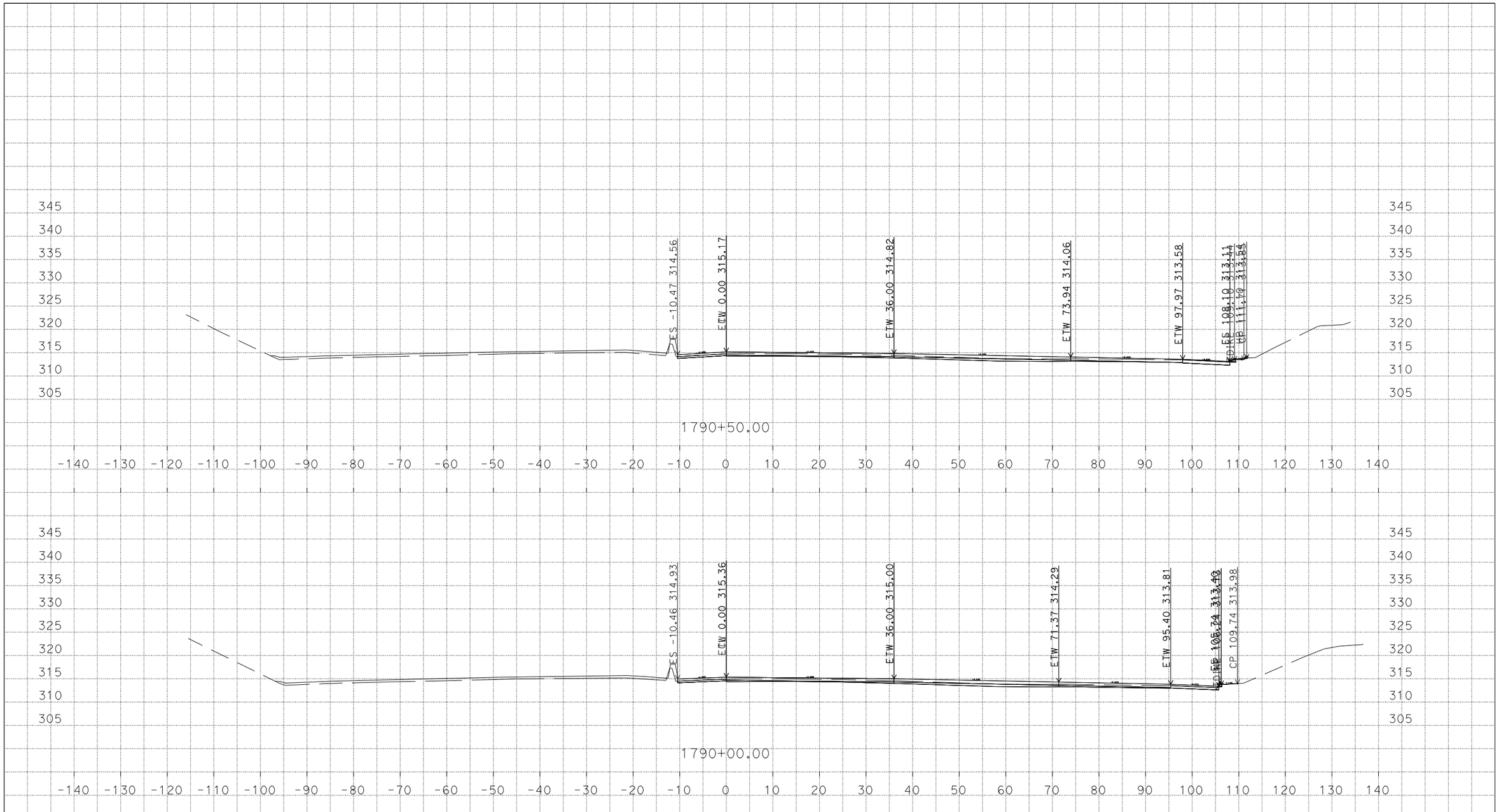


U:\Data3\3g590\DESIGN\C3D\XSec_Qtys\NNgo_xsec_qtys\Xsec\Grant_CountyLine_Xsec
EB205_Midway_CountyLine_Xsec_TEMP_X_C3D_DWG.dwg - 7-Mar-16 11:49 AM

PLOTTED DATE: 25-MAR-2016

SCALE: 1"=10' Horiz.
1"=10' Vert.

CREATED BY: s136404

CONTRACT: 3G59U1

DIST/CO/RTE/PM: 04, 10/Ala, SJ/205, 580/0.0/1.0, 0.0/8.0, 26.1/30.3, 13.5/15.4

PROJECT ID: 04150000661

AE

CROSS SECTIONS

# DESIGN STUDY ONLY

**All Dimensions are U.S. Survey Feet**

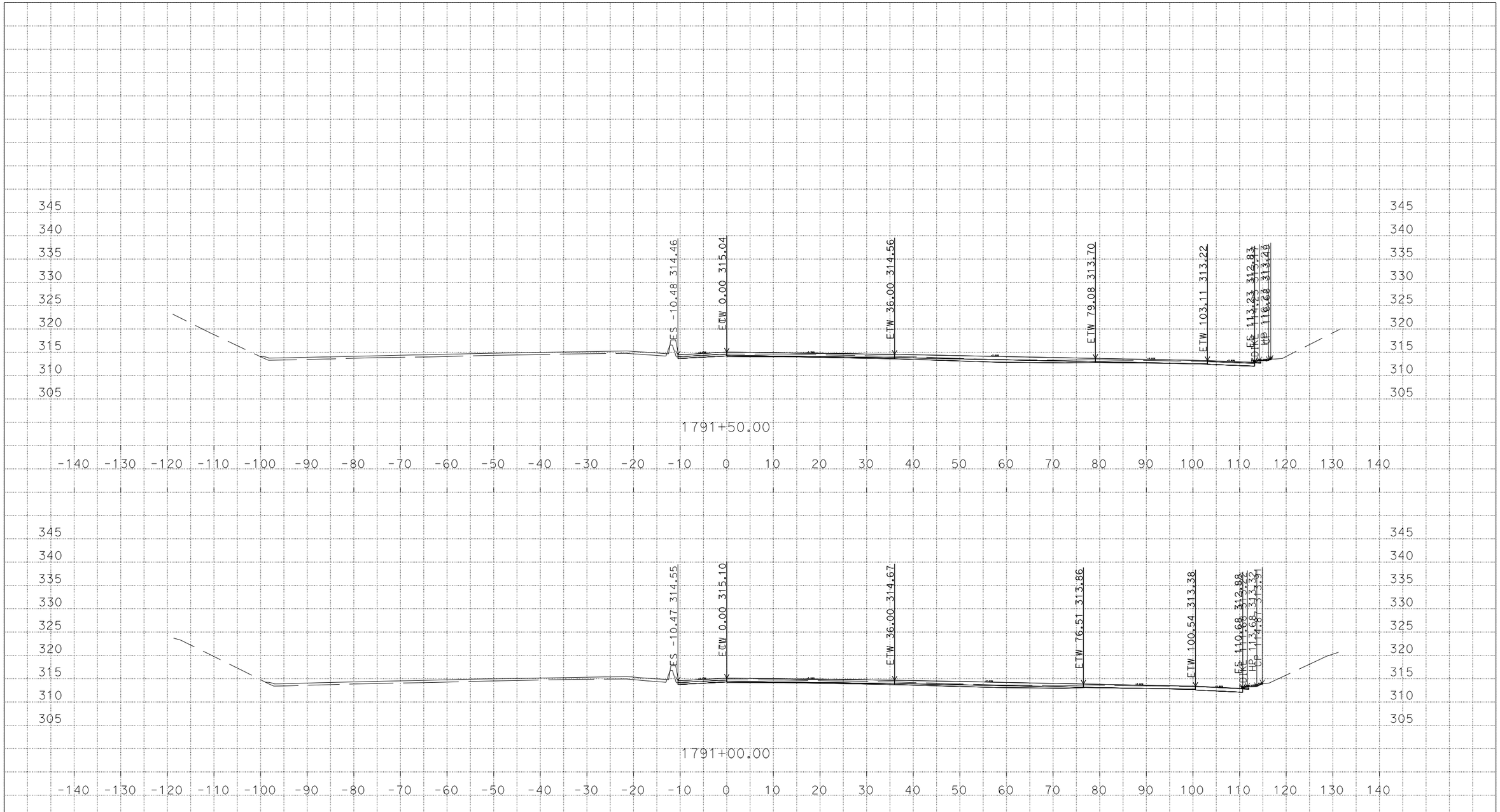


U:\Data3\3g590\DESIGN\C3D\XSec_Qtys\NNgo_xsec_qtys\Xsec\Grant_County_Line_Xsec
EB205_Midway_CountyLine_Xsec_TEMP_X_C3D_DWG.dwg - 7-Mar-16 11:49 AM

PLOTTED DATE: 25-MAR-2016

SCALE: 1"=10' Horiz.
1"=10' Vert.

CREATED BY: s136404

CONTRACT: 3G59U1

DIST/CO/RTE/PM: 04, 10/Ala, SJ/205, 580/0.0/1.0, 0.0/8.0, 26.1/30.3, 13.5/15.4

PROJECT ID: 04150000661

AE

CROSS SECTIONS

# DESIGN STUDY ONLY

**All Dimensions are U.S. Survey Feet**

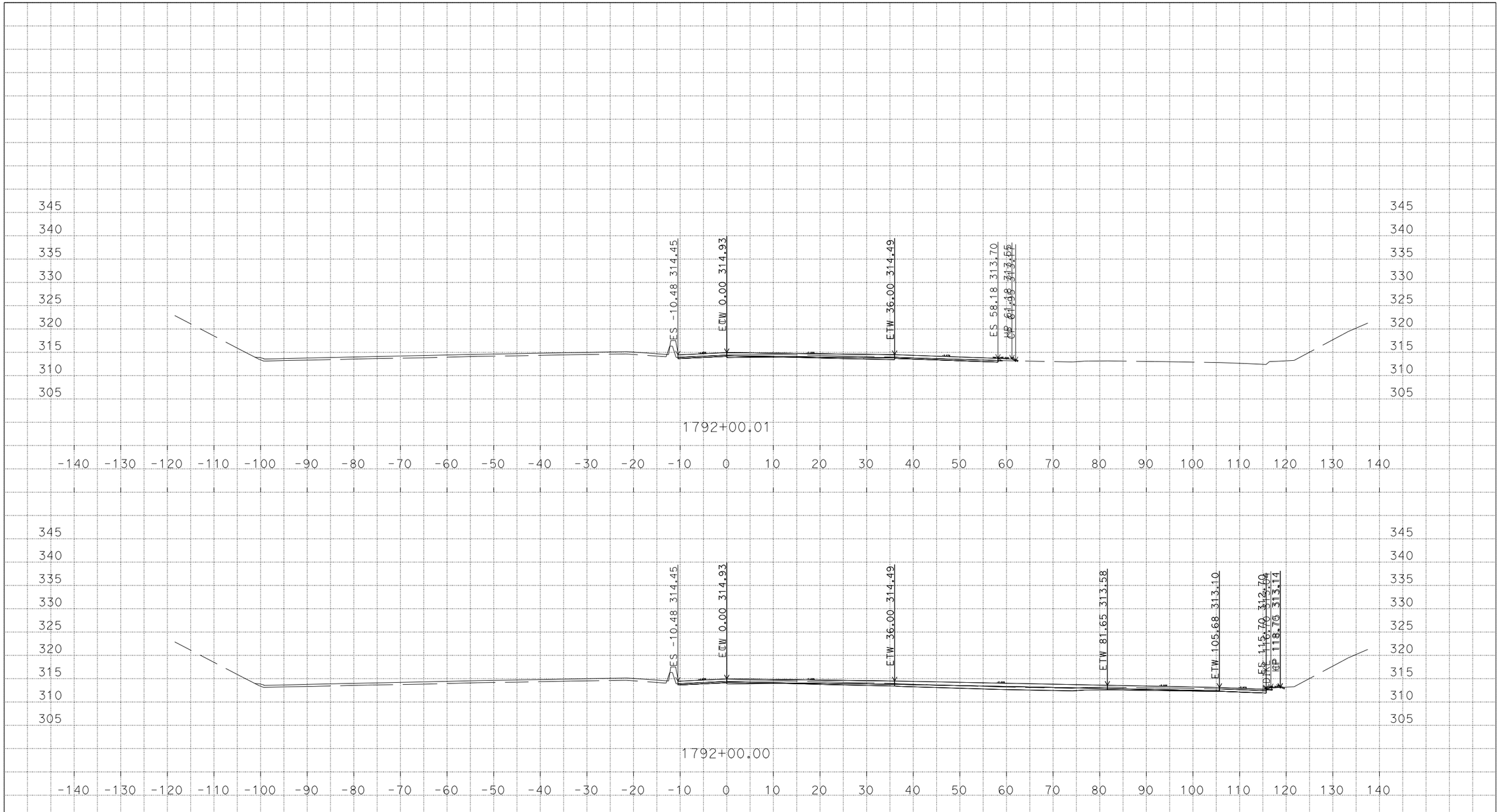


U:\Data3\3g590\DESIGN\C3D\XSec_Qtys\NNgo_xsec_qtys\Xsec\Grant_County_Line_Xsec
EB205_Midway_CountyLine_Xsec_TEMP_X_C3D_DWG.dwg - 7-Mar-16 11:49 AM

PLOTTED DATE: 25-MAR-2016

SCALE: 1"=10' Horiz.
1"=10' Vert.

CREATED BY: s136404

CONTRACT: 3G59U1

DIST/CO/RTE/PM: 04, 10/Ala, SJ/205, 580/0.0/1.0, 0.0/8.0, 26.1/30.3, 13.5/15.4

PROJECT ID: 04150000661

AE

CROSS SECTIONS

# DESIGN STUDY ONLY

**All Dimensions are U.S. Survey Feet**

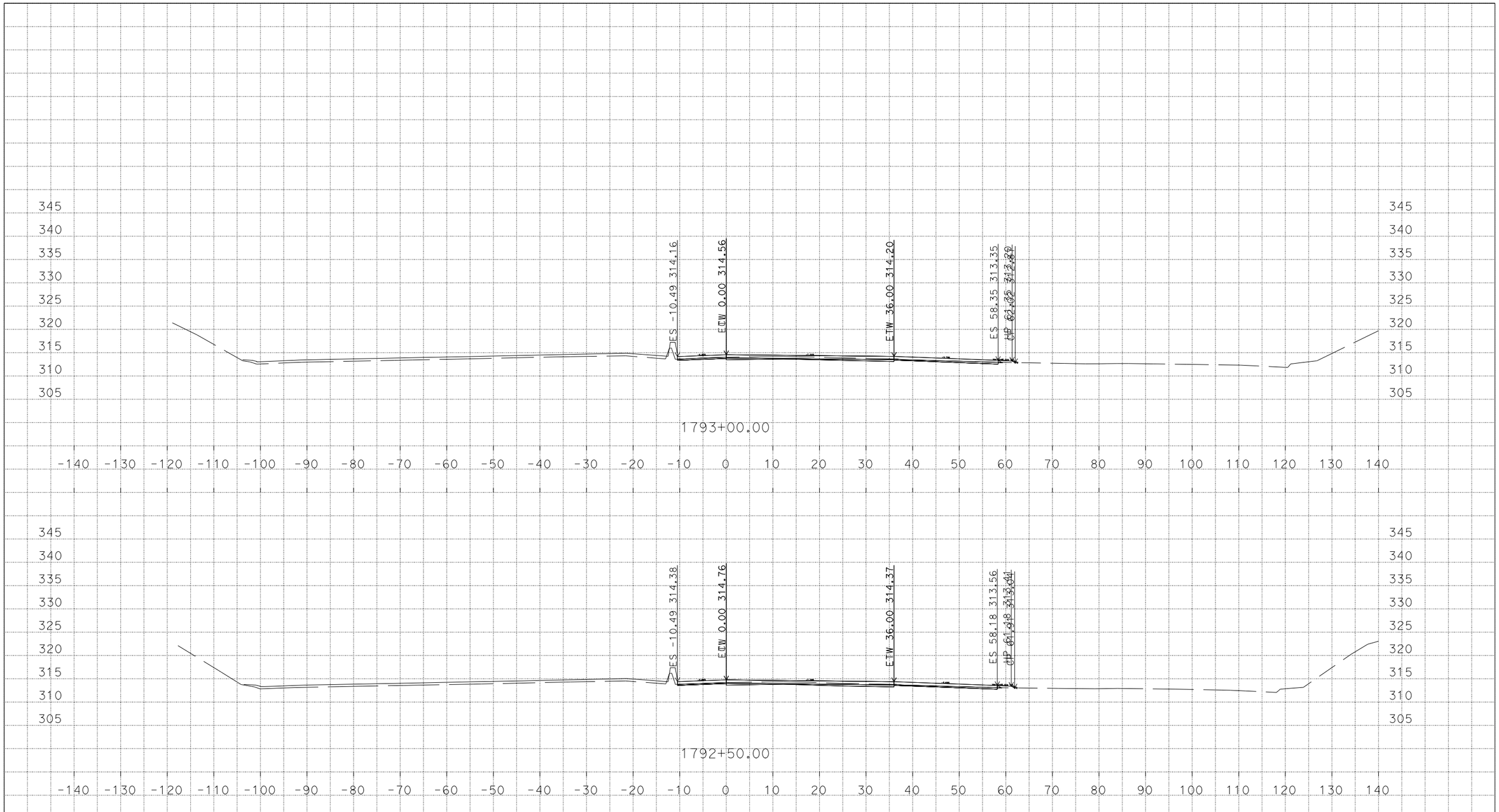


PLOTTED DATE: 25-MAR-2016

SCALE: 1"=10' Horiz.
1"=10' Vert.

CREATED BY: s136404

CONTRACT: 3G59U1

DIST/CO/RTE/PM: 04, 10/Ala, SJ/205, 580/0.0/1.0, 0.0/8.0, 26.1/30.3, 13.5/15.4

PROJECT ID: 04150000661

AE

CROSS SECTIONS



U:\Data3\3g590\DESIGN\C3D\XSec_Qtys\NNgo_xsec_qtys\Xsec\Grant_County_Line_Xsec
EB205_Midway_CountyLine_Xsec_TEMP_X_C3D_DWG.dwg - 7-Mar-16 11:49 AM

# DESIGN STUDY ONLY

**All Dimensions are U.S. Survey Feet**

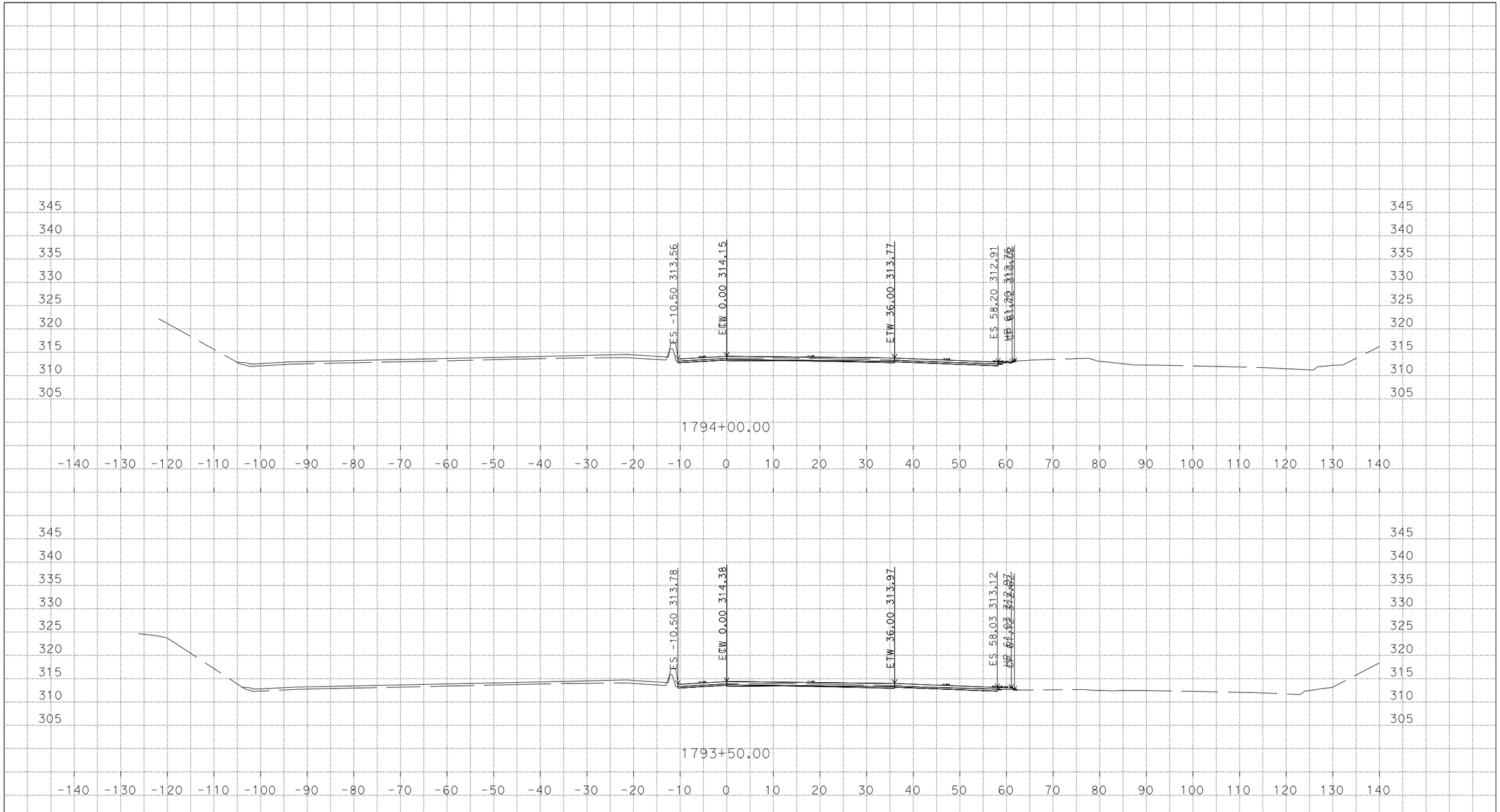


PLOTTED DATE: 25-MAR-2016

SCALE: 1"=10' Horiz.
1"=10' Vert.

CREATED BY: s136404

CONTRACT: 3G59U1

DIST/CO/RTE/PM: 04, 10/Ala, SJ/205, 580/0.0/1.0, 0.0/8.0, 26.1/30.3, 13.5/15.4

PROJECT ID: 04150000661

AE

CROSS SECTIONS



U:\Data3\3g590\DESIGN\C3D\XSec_Qtys\NNgo_xsec_qtys\Xsec\Grant_County_EB205_Midway_CountyLine_Xsec_TEMP_X_C3D_DWG.dwg - 7-Mar-16 11:49 AM

# DESIGN STUDY ONLY

**All Dimensions are U.S. Survey Feet**

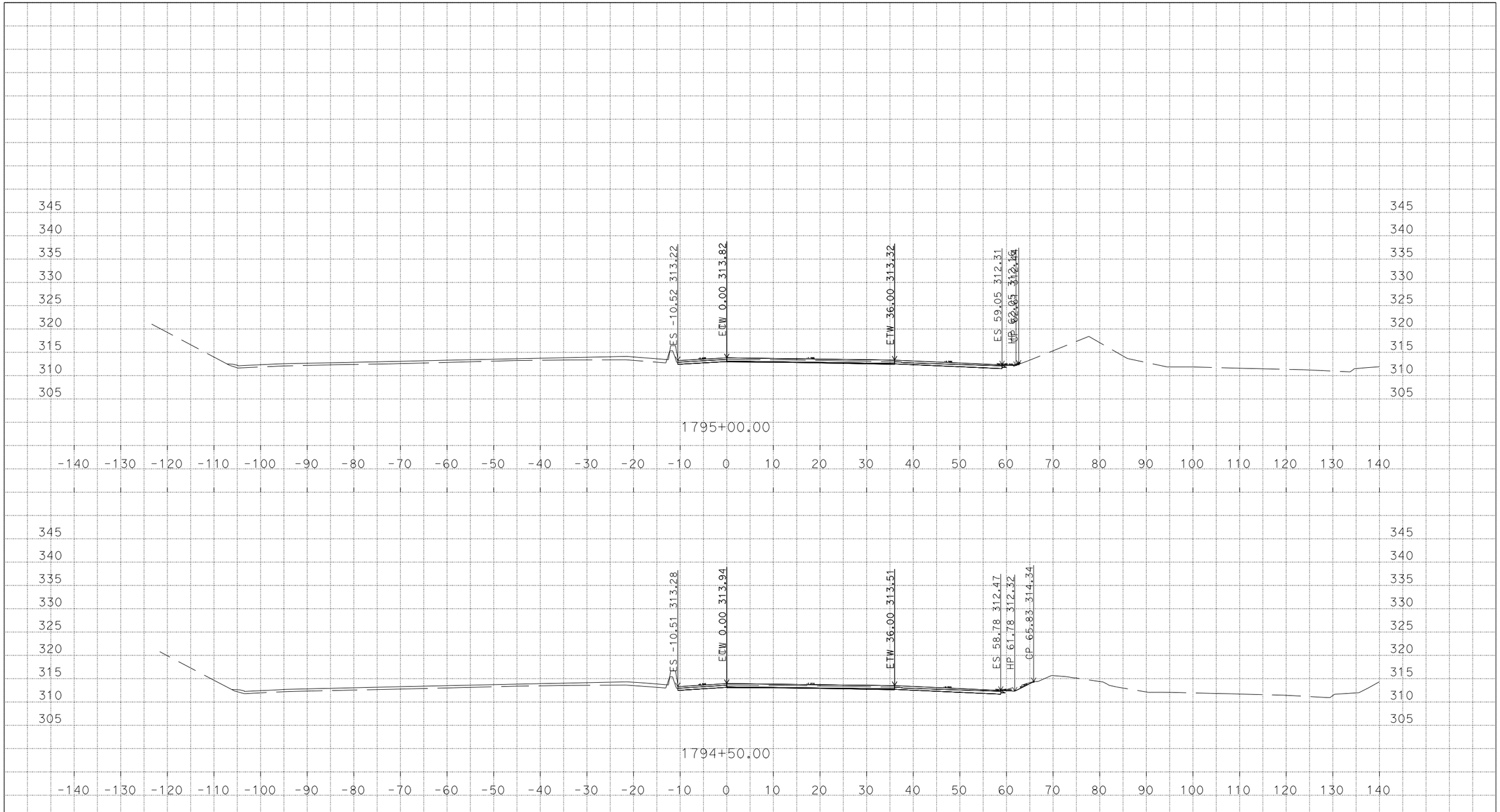


U:\Data3\3g590\DESIGN\C3D\XSec_Qtys\NNgo_xsec_qtys\Xsec\Grant_CountyLine_Xsec
EB205_Midway_CountyLine_Xsec_TEMP_X_C3D_DWG.dwg - 7-Mar-16 11:49 AM

PLOTTED DATE: 25-MAR-2016

SCALE: 1"=10' Horiz.
1"=10' Vert.

CREATED BY: s136404

CONTRACT: 3G59U1

DIST/CO/RTE/PM: 04, 10/Ala, SJ/205, 580/0.0/1.0, 0.0/8.0, 26.1/30.3, 13.5/15.4

PROJECT ID: 04150000661

AE

CROSS SECTIONS

# DESIGN STUDY ONLY

**All Dimensions are U.S. Survey Feet**

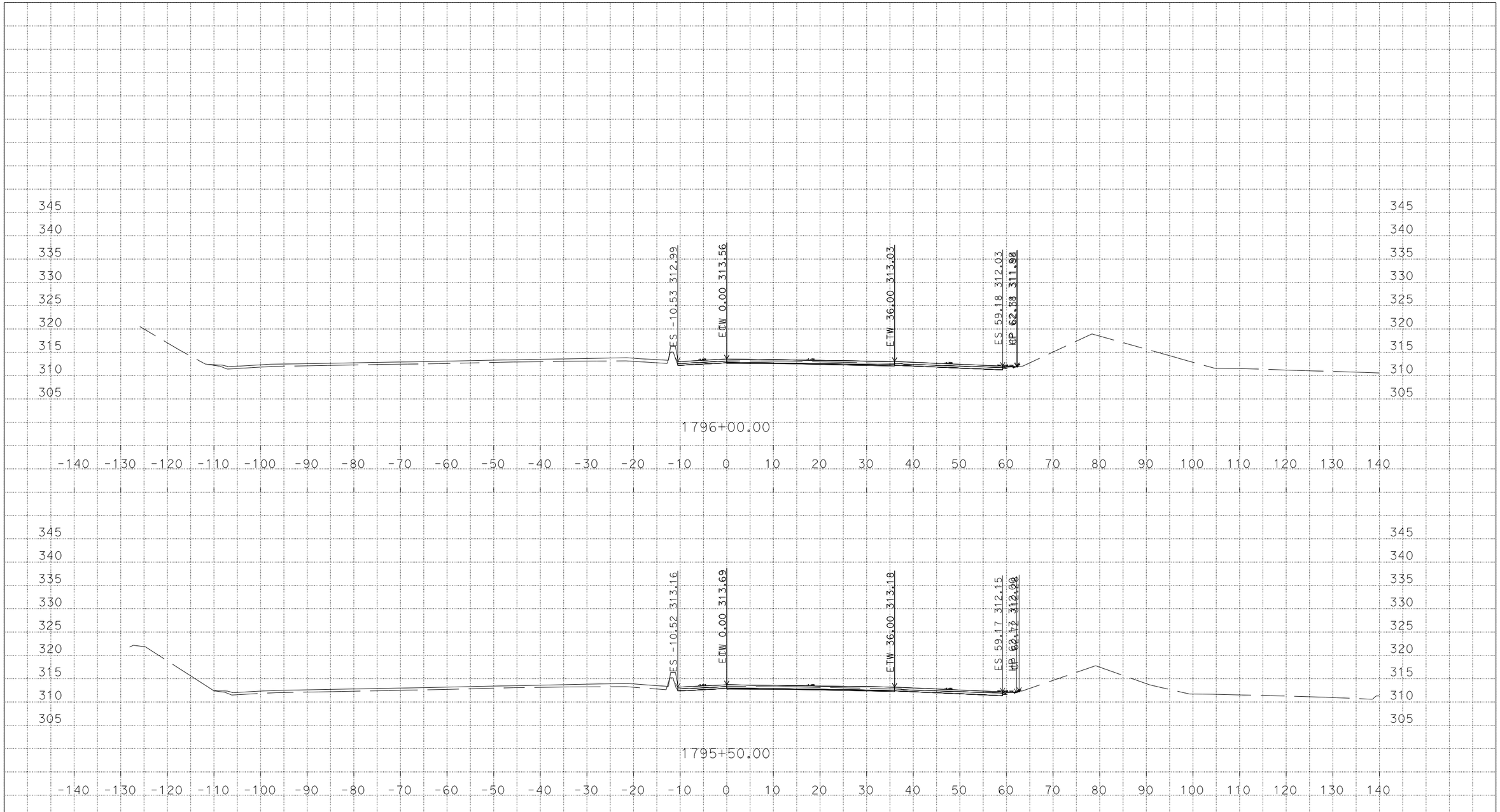


PLOTTED DATE: 25-MAR-2016

SCALE: 1"=10' Horiz.
1"=10' Vert.

CREATED BY: s136404

CONTRACT: 3G59U1

DIST/CO/RTE/PM: 04, 10/Ala, SJ/205, 580/0.0/1.0, 0.0/8.0, 26.1/30.3, 13.5/15.4

PROJECT ID: 04150000661

AE

CROSS SECTIONS



U:\Data3\3g590\DESIGN\C3D\XSec_Qtys\NNgo_xsec_qtys\Xsec\Grant_County_Line_Xsec
EB205_Midway_CountyLine_Xsec_TEMP_X_C3D_DWG.dwg - 7-Mar-16 11:49 AM

# DESIGN STUDY ONLY

**All Dimensions are U.S. Survey Feet**

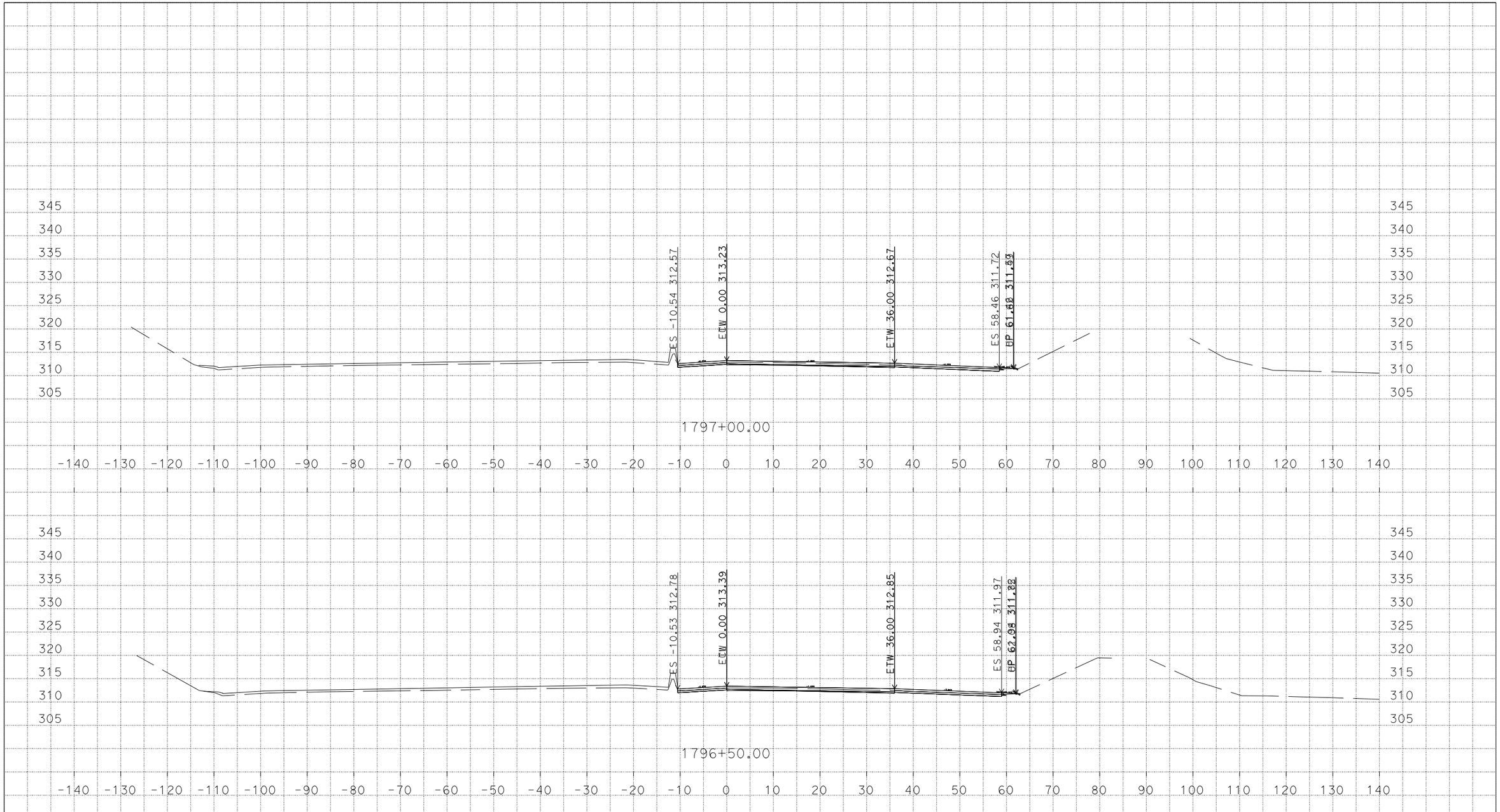


U:\Data3\3g590\DESIGN\C3D\XSec_Qtys\NNgo_xsec_qtys\Xsec\Grant_CountyLine_Xsec
EB205_Midway_CountyLine_Xsec_TEMP_X_C3D_DWG.dwg - 7-Mar-16 11:49 AM

PLOTTED DATE: 25-MAR-2016

SCALE: 1"=10' Horiz.
1"=10' Vert.

CREATED BY: s136404

CONTRACT: 3G59U1

DIST/CO/RTE/PM: 04, 10/Ala, SJ/205, 580/0.0/1.0, 0.0/8.0, 26.1/30.3, 13.5/15.4

PROJECT ID: 04150000661

AE

CROSS SECTIONS

# DESIGN STUDY ONLY

**All Dimensions are U.S. Survey Feet**

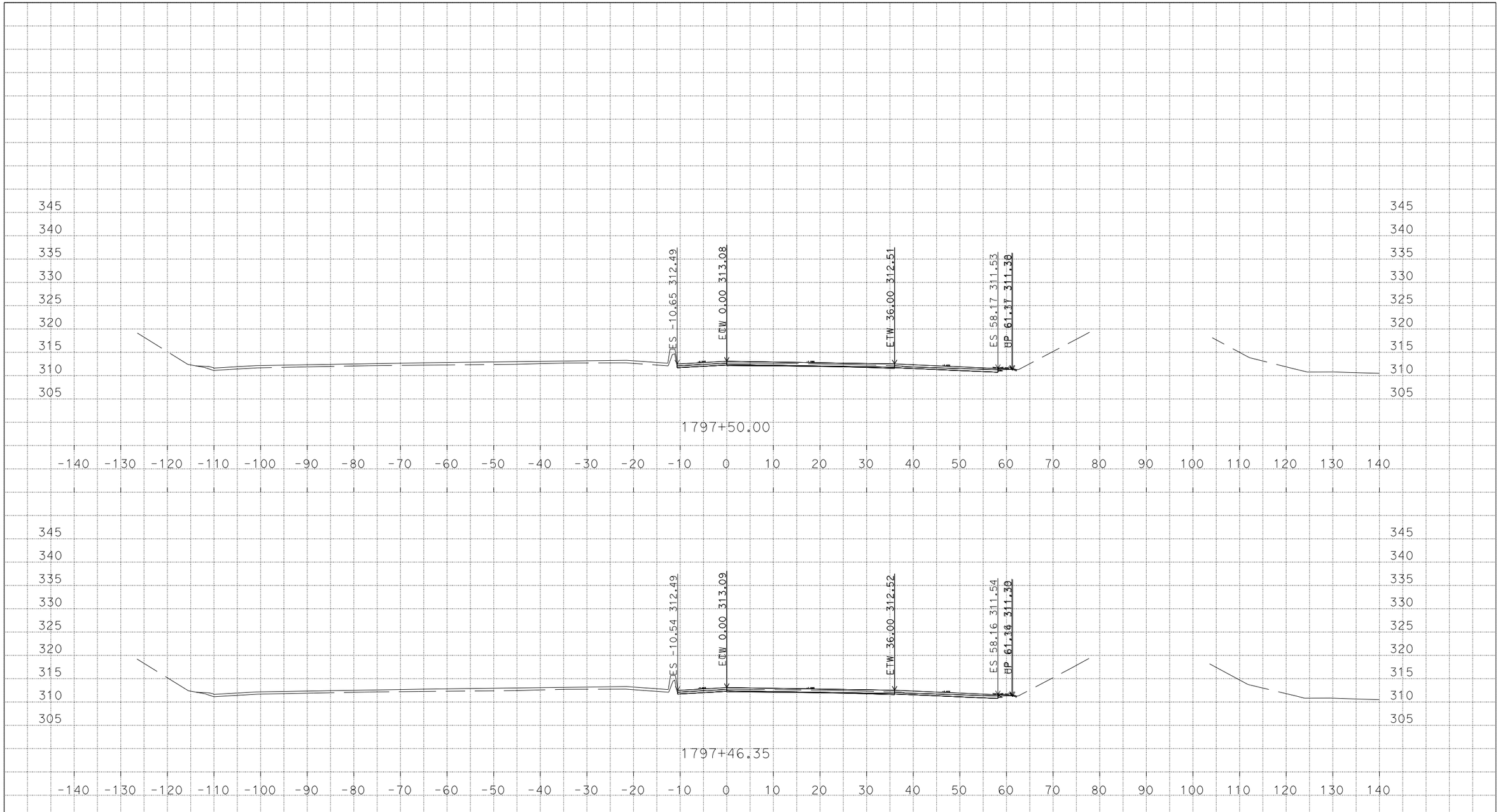


U:\Data3\3g590\DESIGN\C3D\XSec_Qtys\NNgo_xsec_qtys\Xsec\Grant_CountyLine_Xsec
EB205_Midway_CountyLine_Xsec_TEMP_X_C3D_DWG.dwg - 7-Mar-16 11:49 AM

PLOTTED DATE: 25-MAR-2016

SCALE: 1"=10' Horiz.
1"=10' Vert.

CREATED BY: s136404

CONTRACT: 3G59U1

DIST/CO/RTE/PM: 04, 10/Ala, SJ/205, 580/0.0/1.0, 0.0/8.0, 26.1/30.3, 13.5/15.4

PROJECT ID: 04150000661

AE

CROSS SECTIONS

# DESIGN STUDY ONLY

**All Dimensions are U.S. Survey Feet**

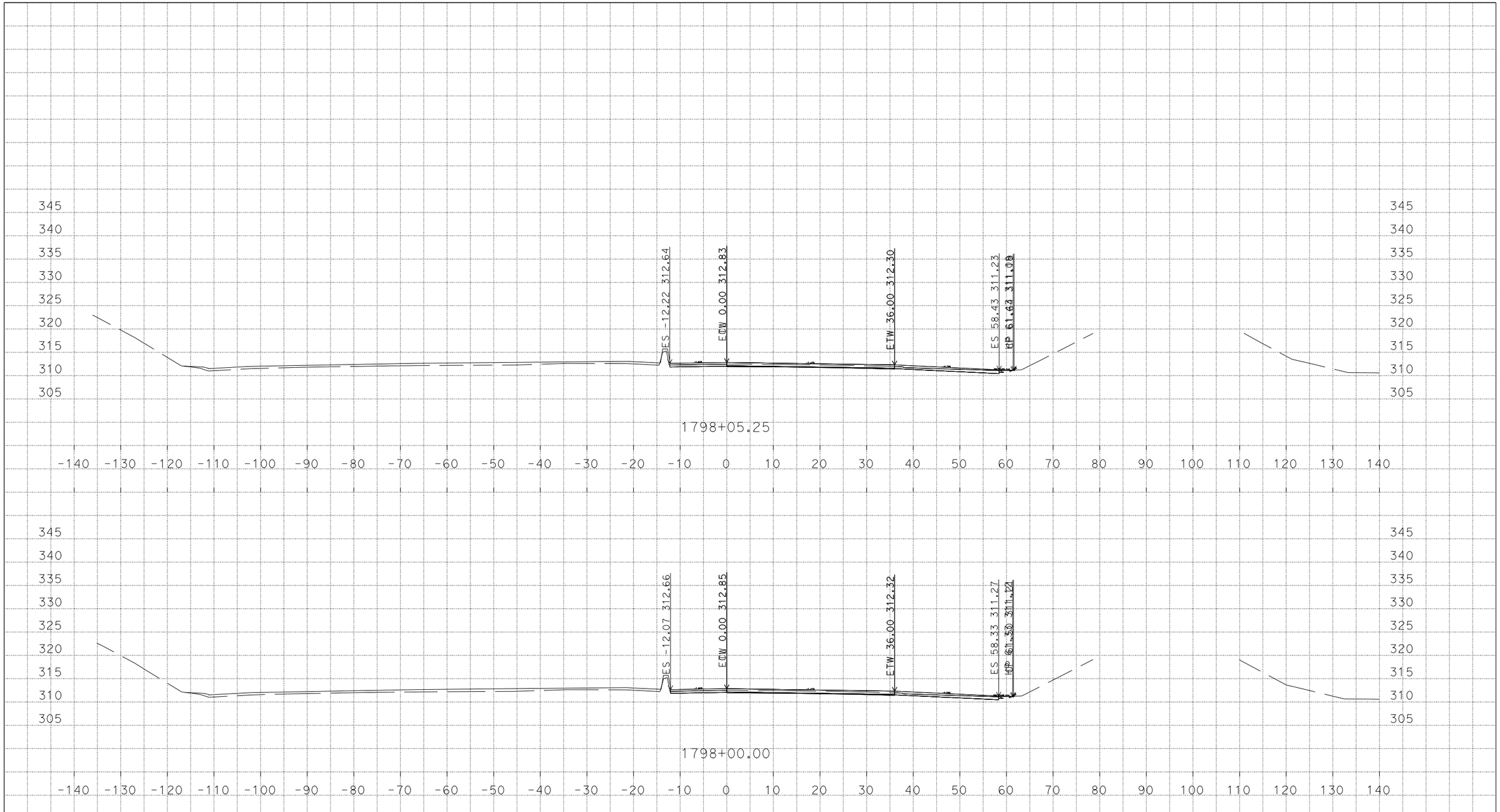


U:\Data3\3g590\DESIGN\C3D\XSec_Qtys\NNgo_xsec_qtys\Xsec\Grant_CountyLine_Xsec
EB205_Midway_CountyLine_Xsec_TEMP_X_C3D_DWG.dwg - 7-Mar-16 11:49 AM

PLOTTED DATE: 25-MAR-2016

SCALE: 1"=10' Horiz.
1"=10' Vert.

CREATED BY: s136404

CONTRACT: 3G59U1

DIST/CO/RTE/PM: 04, 10/Ala, SJ/205, 580/0.0/1.0, 0.0/8.0, 26.1/30.3, 13.5/15.4

PROJECT ID: 04150000661

AE

CROSS SECTIONS

# DESIGN STUDY ONLY

**All Dimensions are U.S. Survey Feet**

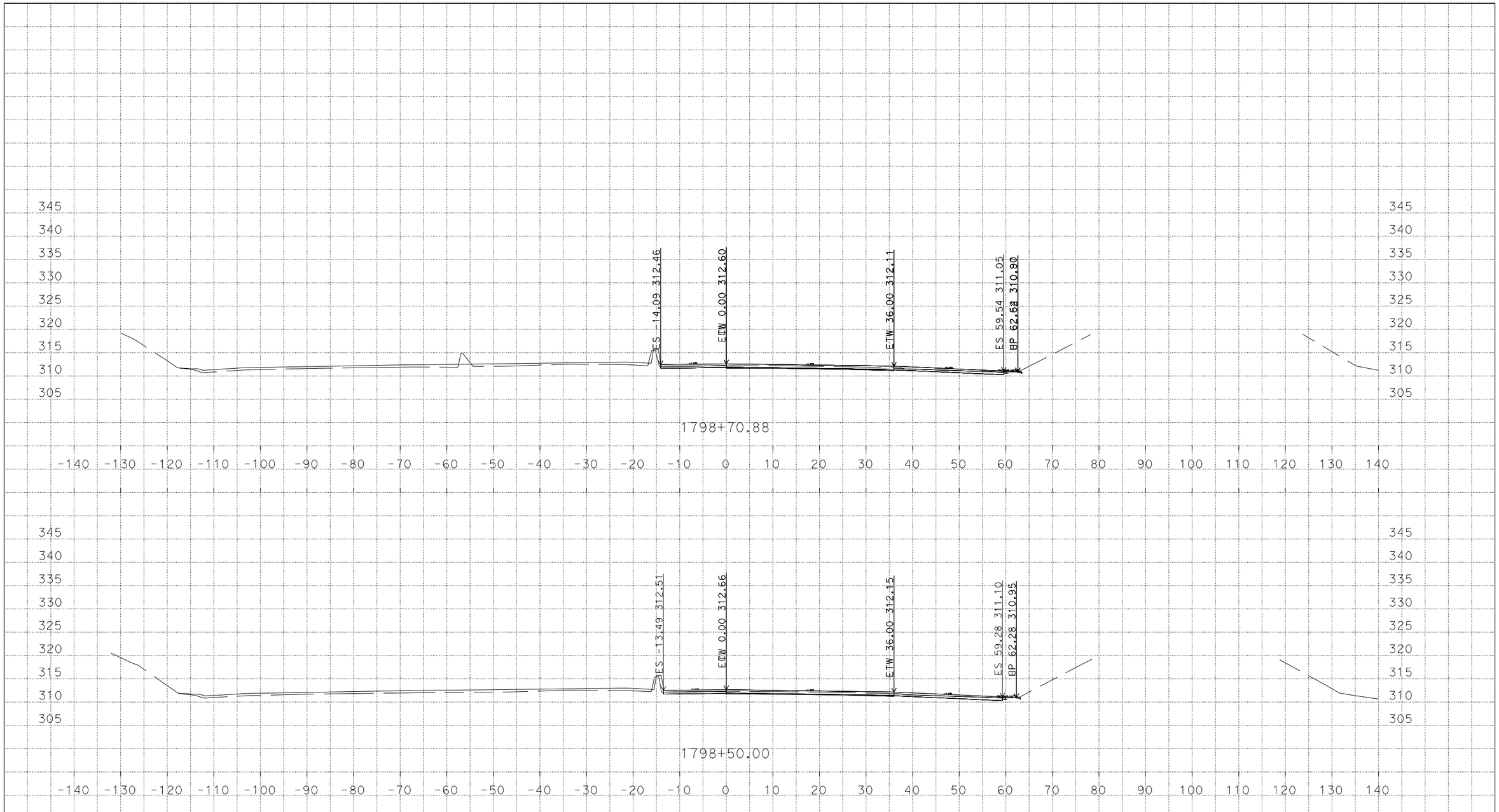


U:\Data3\3g590\DESIGN\C3D\XSec_Qtys\NNgo_xsec_qtys\Xsec\Grant_CountyLine_Xsec
EB205_Midway_CountyLine_Xsec_TEMP_X_C3D_DWG.dwg - 7-Mar-16 11:49 AM

PLOTTED DATE: 25-MAR-2016

SCALE: 1"=10' Horiz.
1"=10' Vert.

CREATED BY: s136404

CONTRACT: 3G59U1

DIST/CO/RTE/PM: 04, 10/Ala, SJ/205, 580/0.0/1.0, 0.0/8.0, 26.1/30.3, 13.5/15.4

PROJECT ID: 04150000661

AE

CROSS SECTIONS

# DESIGN STUDY ONLY

**All Dimensions are U.S. Survey Feet**

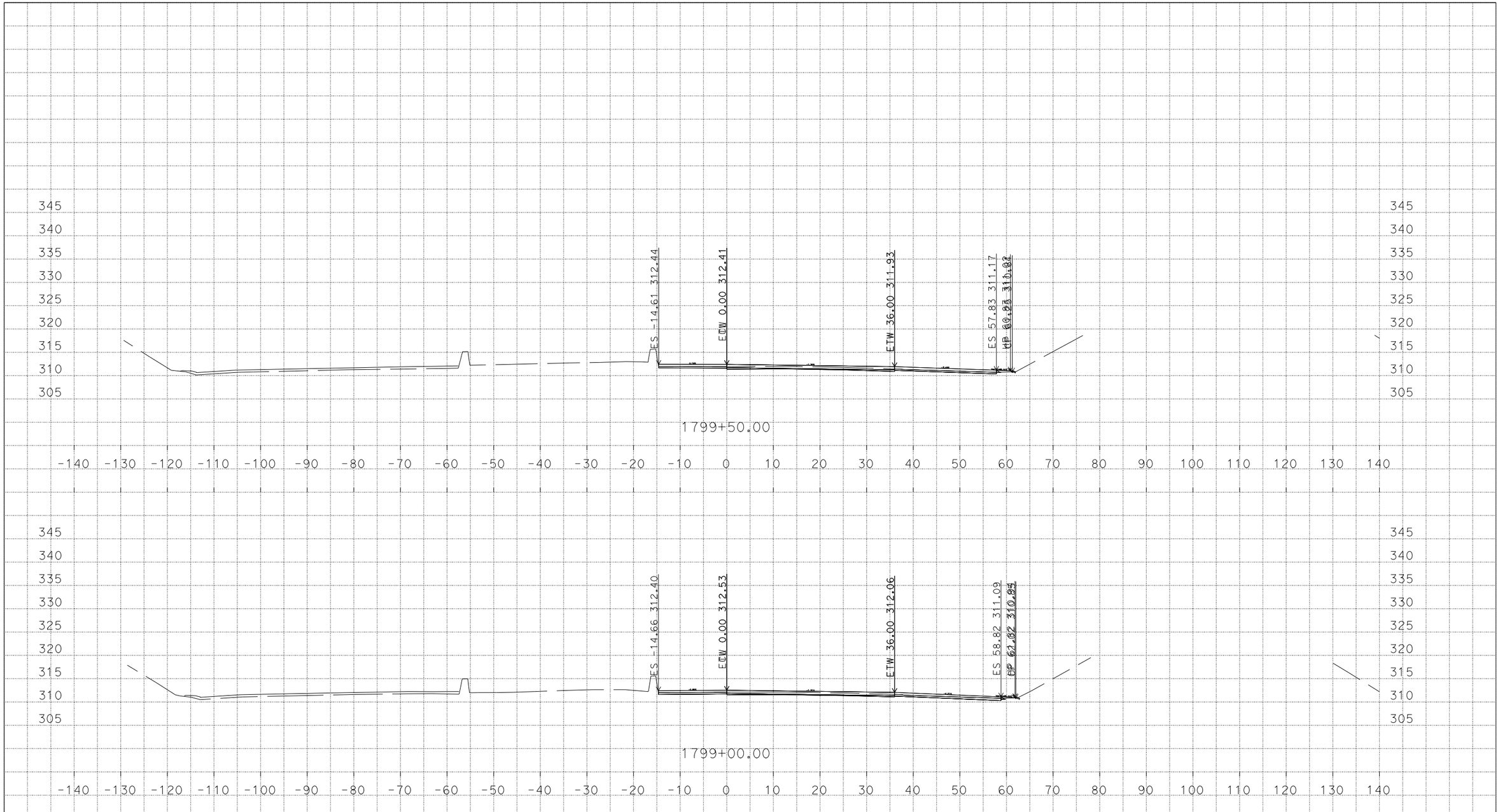


U:\Data3\3g590\DESIGN\C3D\XSec_Qtys\NNgo_xsec_qtys\Xsec\Grant_CountyLine_Xsec
EB205_Midway_CountyLine_Xsec_TEMP_X_C3D_DWG.dwg - 7-Mar-16 11:49 AM

PLOTTED DATE: 25-MAR-2016

SCALE: 1"=10' Horiz.
1"=10' Vert.

CREATED BY: s136404

CONTRACT: 3G59U1

DIST/CO/RTE/PM: 04, 10/Ala, SJ/205, 580/0.0/1.0, 0.0/8.0, 26.1/30.3, 13.5/15.4

PROJECT ID: 04150000661

AE

CROSS SECTIONS

# DESIGN STUDY ONLY

**All Dimensions are U.S. Survey Feet**

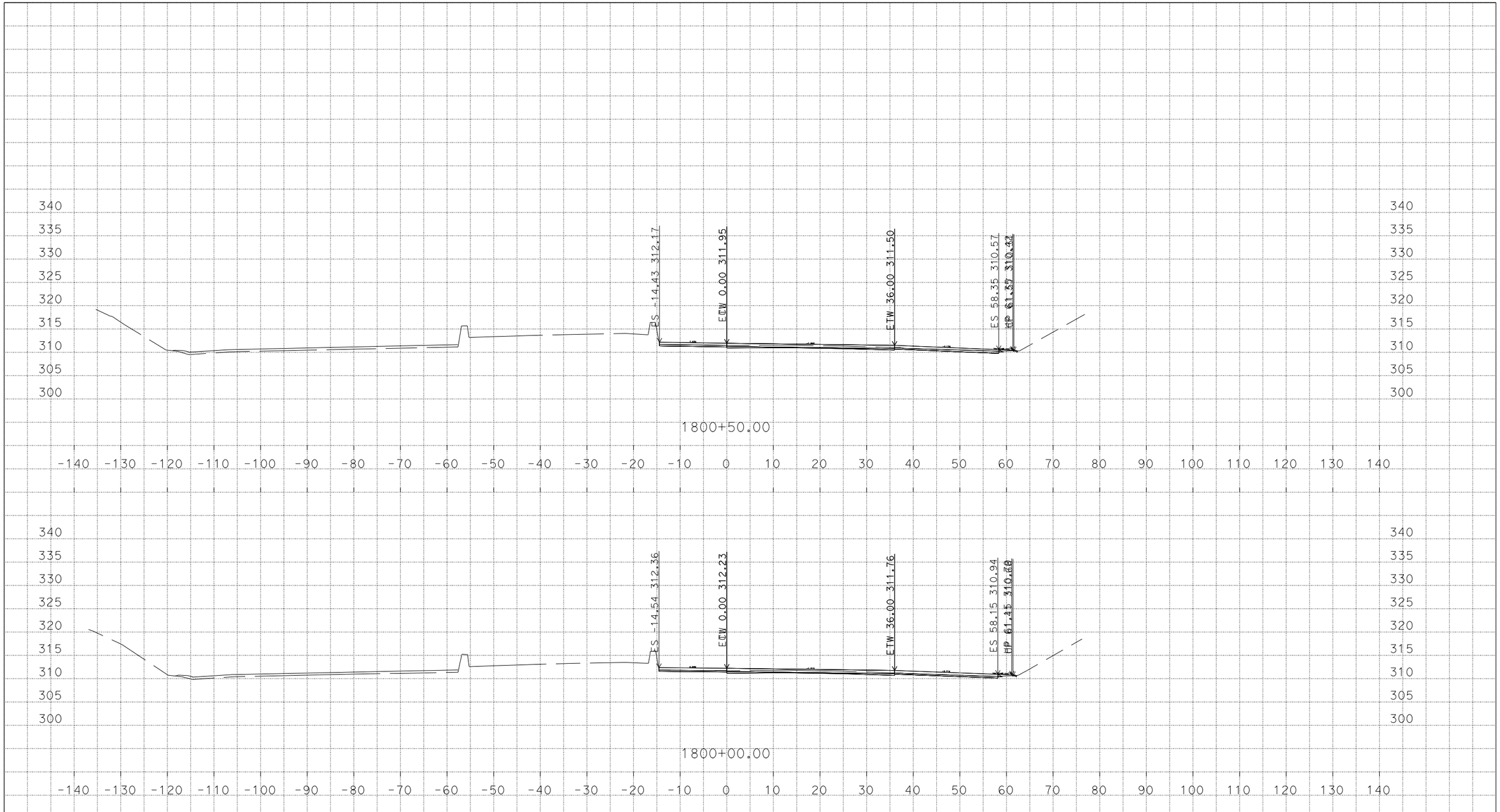


U:\Data3\3g590\DESIGN\C3D\XSec_Qtys\NNgo_xsec_qtys\Xsec\Grant_CountyLine_Xsec
EB205_Midway_CountyLine_Xsec_TEMP_X_C3D_DWG.dwg - 7-Mar-16 11:49 AM

PLOTTED DATE: 25-MAR-2016

SCALE: 1"=10' Horiz.
1"=10' Vert.

CREATED BY: s136404

CONTRACT: 3G59U1

DIST/CO/RTE/PM: 04, 10/Ala, SJ/205, 580/0.0/1.0, 0.0/8.0, 26.1/30.3, 13.5/15.4

PROJECT ID: 04150000661

AE

CROSS SECTIONS

# DESIGN STUDY ONLY

**All Dimensions are U.S. Survey Feet**

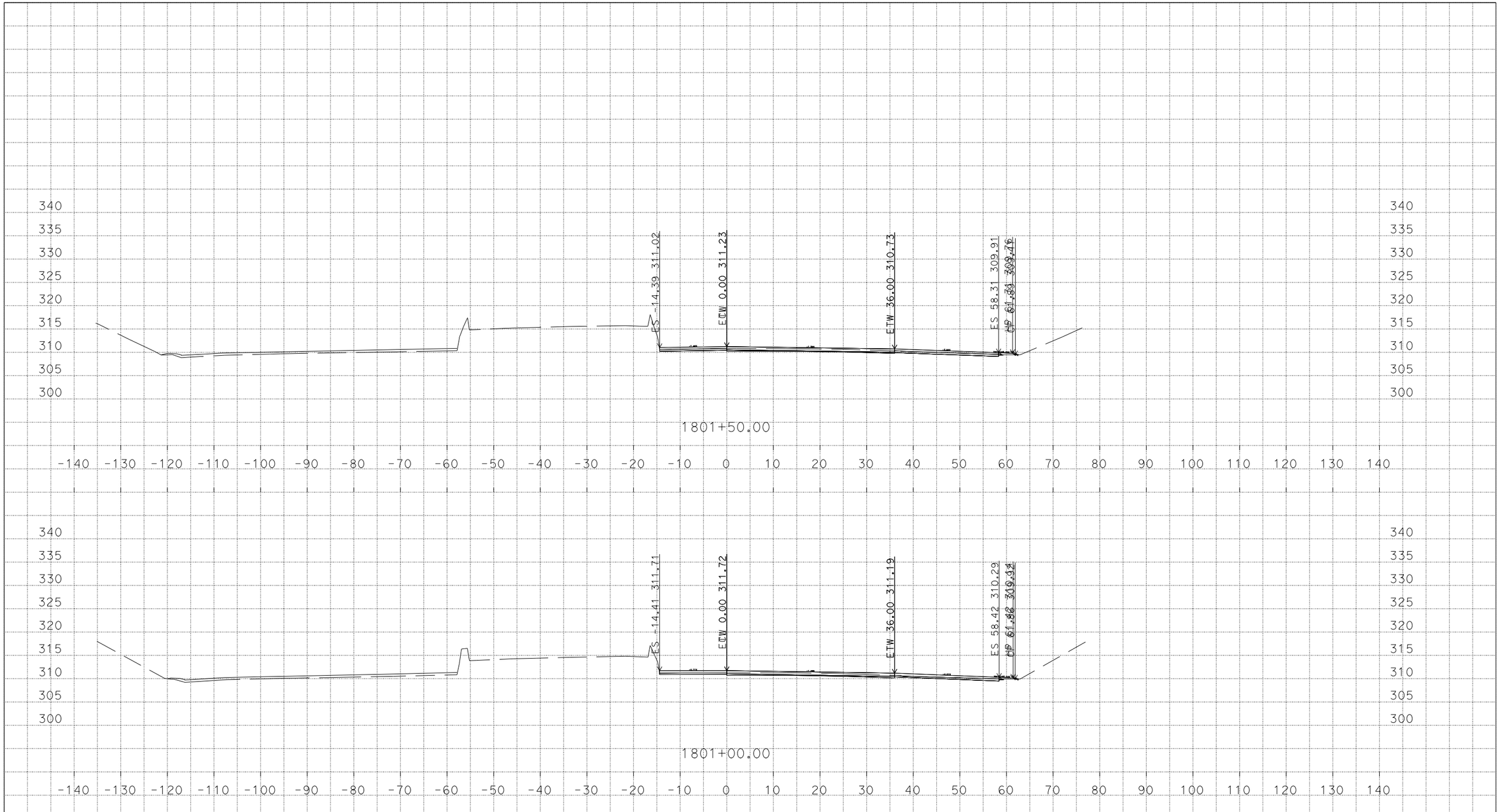


U:\Data3\3g590\DESIGN\C3D\XSec_Qtys\NNgo_xsec_qtys\Xsec\Grant_CountyLine_Xsec
EB205_Midway_CountyLine_Xsec_TEMP_X_C3D_DWG.dwg - 7-Mar-16 11:49 AM

PLOTTED DATE: 25-MAR-2016

SCALE: 1"=10' Horiz.
1"=10' Vert.

CREATED BY: s136404

CONTRACT: 3G59U1

DIST/CO/RTE/PM: 04, 10/Ala, SJ/205, 580/0.0/1.0, 0.0/8.0, 26.1/30.3, 13.5/15.4

PROJECT ID: 04150000661

AE

CROSS SECTIONS

# DESIGN STUDY ONLY

**All Dimensions are U.S. Survey Feet**

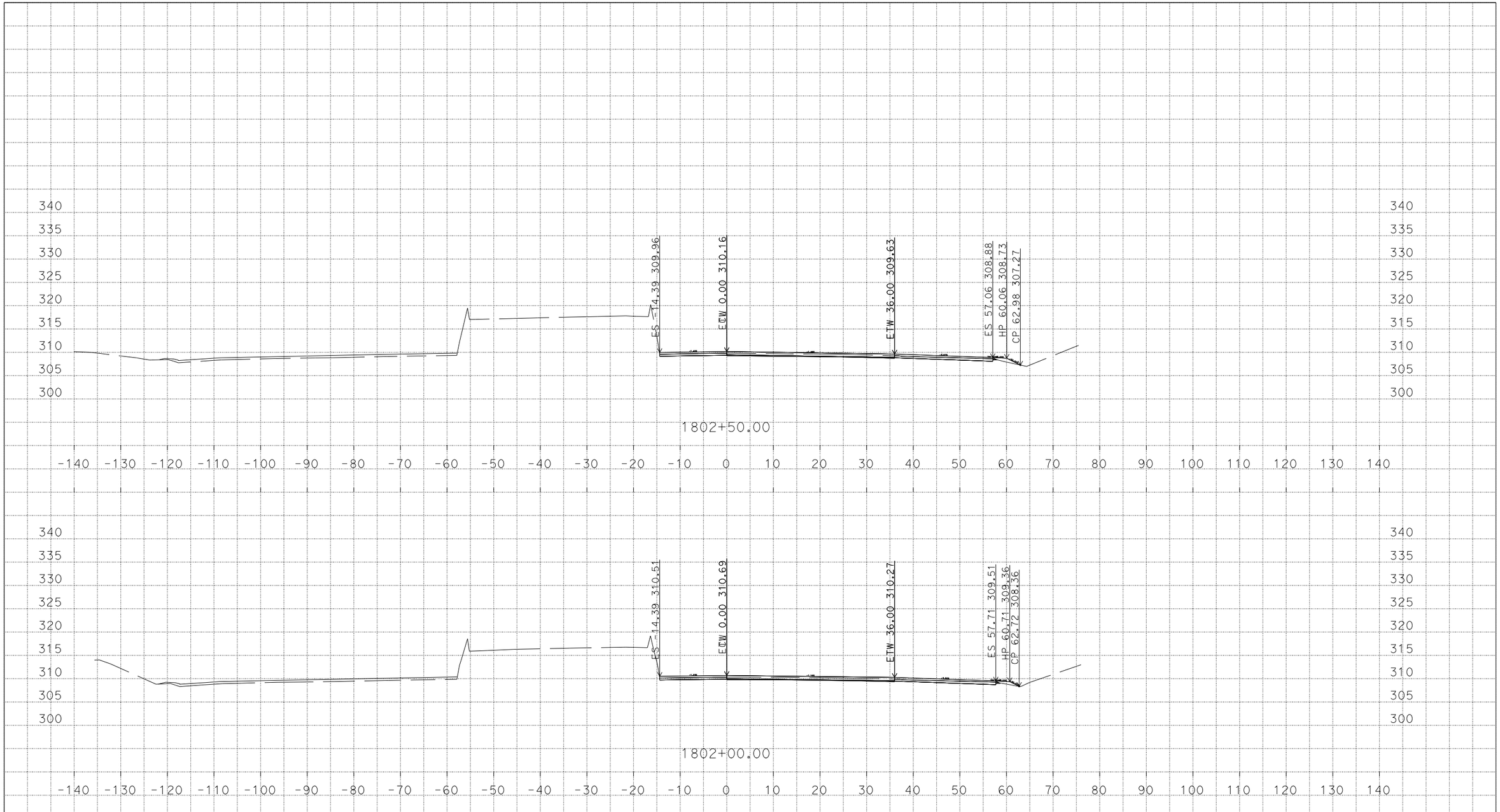


PLOTTED DATE: 25-MAR-2016

SCALE: 1"=10' Horiz.
1"=10' Vert.

CREATED BY: s136404

CONTRACT: 3G59U1

DIST/CO/RTE/PM: 04, 10/Ala, SJ/205, 580/0.0/1.0, 0.0/8.0, 26.1/30.3, 13.5/15.4

PROJECT ID: 04150000661

AE

CROSS SECTIONS



U:\Data3\3g590\DESIGN\C3D\XSec_Qtys\NNgo_xsec_qtys\Xsec\Grant_CountyLine_Xsec
EB205_Midway_CountyLine_Xsec_TEMP_X_C3D_DWG.dwg - 7-Mar-16 11:49 AM

# DESIGN STUDY ONLY

**All Dimensions are U.S. Survey Feet**

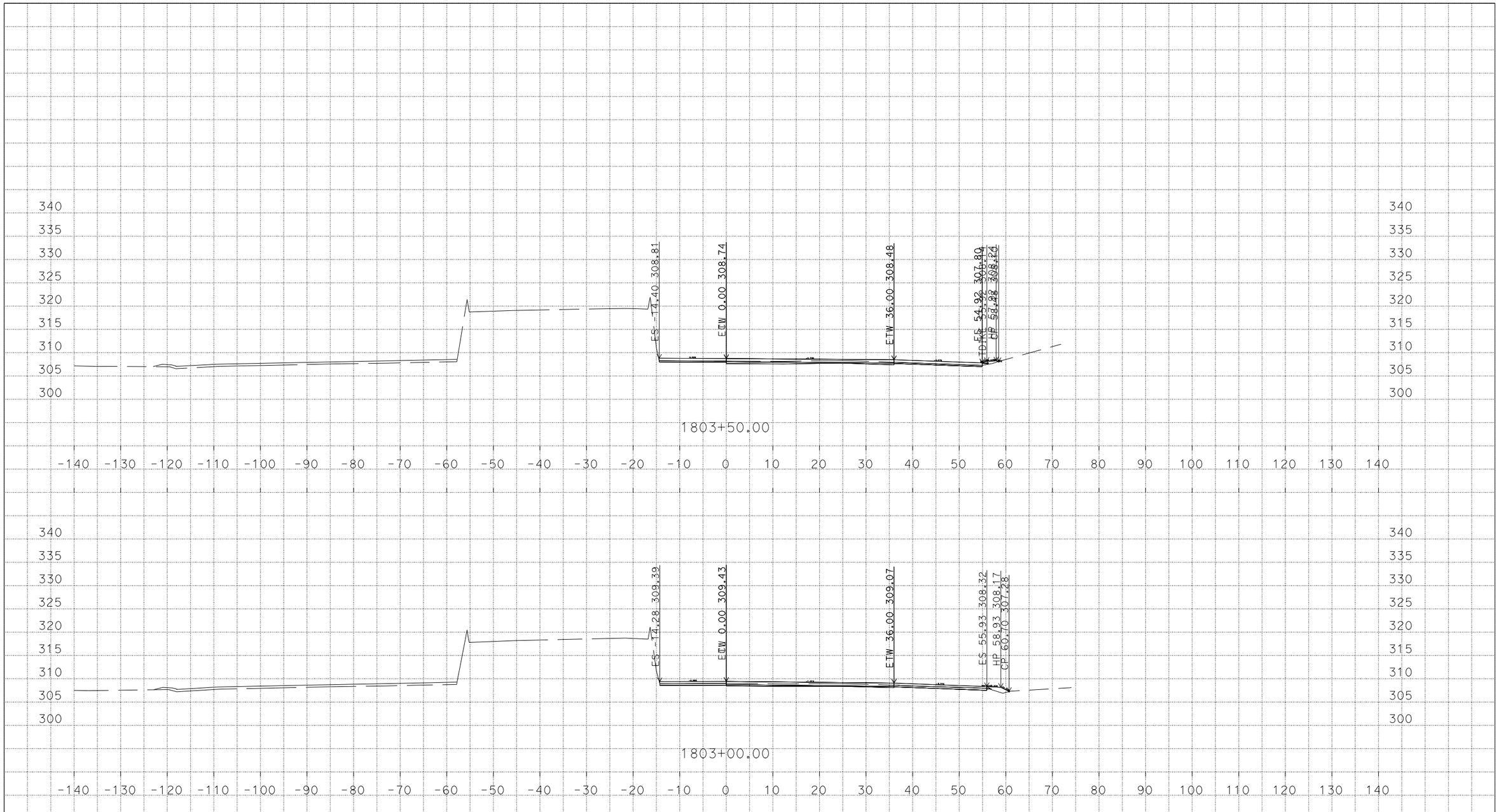


U:\Data3\3g590\DESIGN\C3D\XSec_Qtys\NNgo_xsec_qtys\Xsec\Grant_CountyLine_Xsec
EB205_Midway_CountyLine_Xsec_TEMP_X_C3D_DWG.dwg - 7-Mar-16 11:49 AM

PLOTTED DATE: 25-MAR-2016

SCALE: 1"=10' Horiz.
1"=10' Vert.

CREATED BY: s136404

CONTRACT: 3G59U1

DIST/CO/RTE/PM: 04, 10/Ala, SJ/205, 580/0.0/1.0, 0.0/8.0, 26.1/30.3, 13.5/15.4

PROJECT ID: 04150000661

AE

CROSS SECTIONS

# DESIGN STUDY ONLY

**All Dimensions are U.S. Survey Feet**

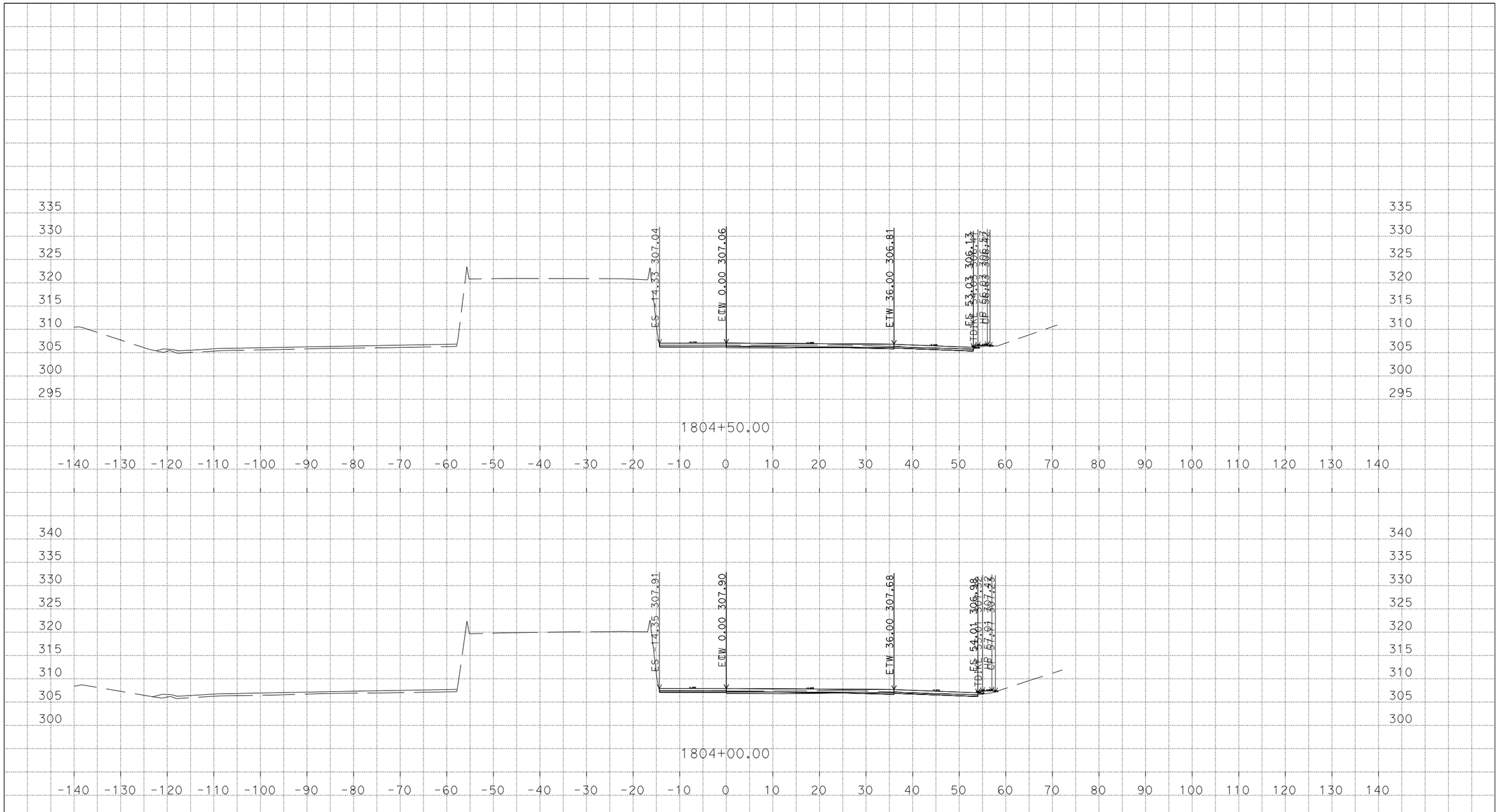


U:\Data3\3g590\DESIGN\C3D\XSec_Qtys\NNgo_xsec_qtys\Xsec\Grant_CountyLine_Xsec
EB205_Midway_CountyLine_Xsec_TEMP_X_C3D_DWG.dwg - 7-Mar-16 11:49 AM

PLOTTED DATE: 25-MAR-2016

SCALE: 1"=10' Horiz.
1"=10' Vert.

CREATED BY: s136404

CONTRACT: 3G59U1

DIST/CO/RTE/PM: 04, 10/Ala, SJ/205, 580/0.0/1.0, 0.0/8.0, 26.1/30.3, 13.5/15.4

PROJECT ID: 04150000661

AE

CROSS SECTIONS

# DESIGN STUDY ONLY

**All Dimensions are U.S. Survey Feet**

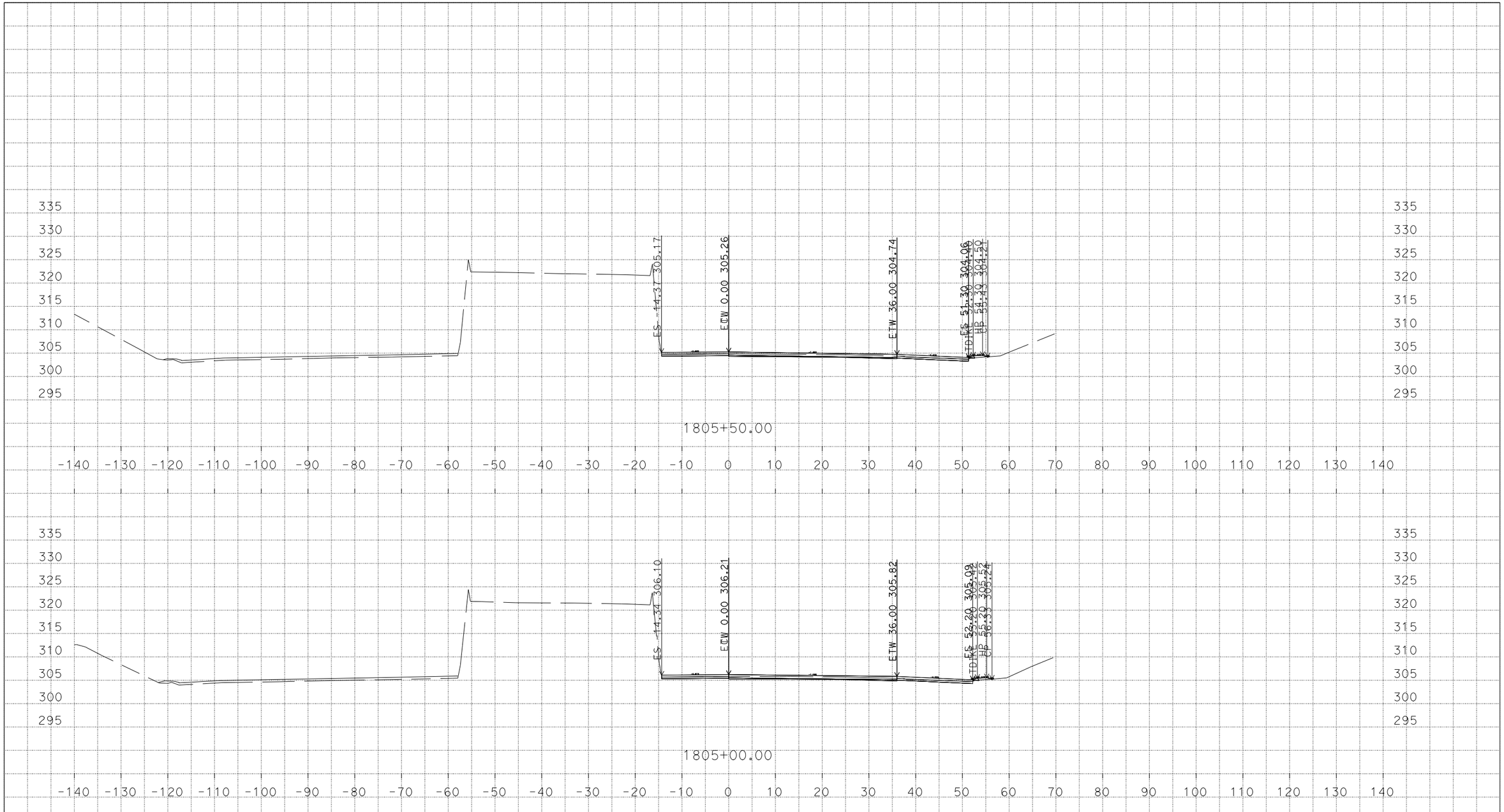


PLOTTED DATE: 25-MAR-2016

SCALE: 1"=10' Horiz.
1"=10' Vert.

CREATED BY: s136404

CONTRACT: 3G59U1

DIST/CO/RTE/PM: 04, 10/Ala, SJ/205, 580/0.0/1.0, 0.0/8.0, 26.1/30.3, 13.5/15.4

PROJECT ID: 04150000661

AE
CROSS SECTIONS
20 OF 40

U:\Data3\3g590\DESIGN\C3D\XSec_Qtys\NNgo_xsec_qtys\Xsec\Grant_CountyLine_Xsec
EB205_Midway_CountyLine_Xsec_TEMP_X_C3D_DWG.dwg - 7-Mar-16 11:49 AM

# DESIGN STUDY ONLY

**All Dimensions are U.S. Survey Feet**

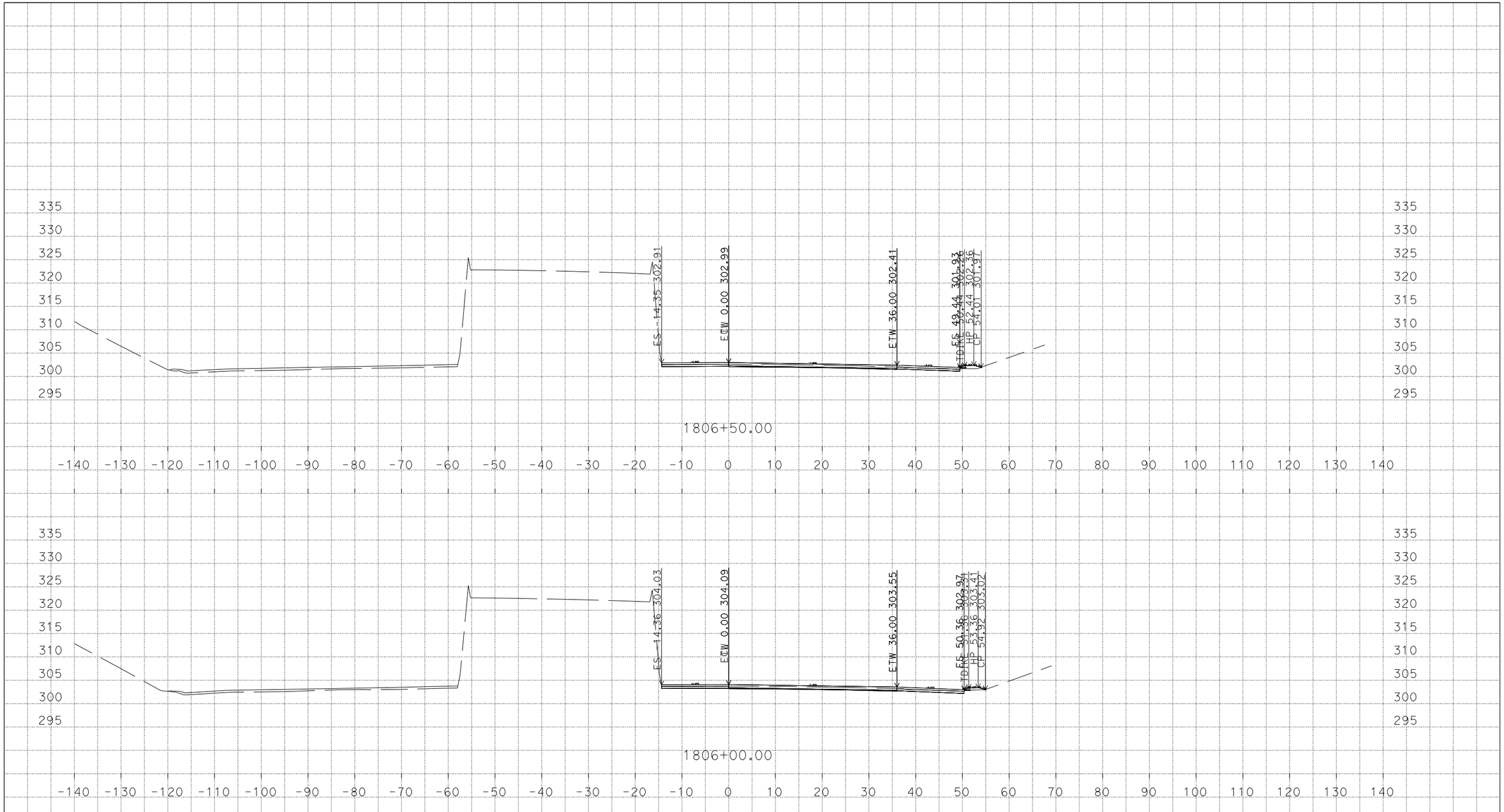


U:\Data3\3g590\DESIGN\C3D\XSec_Qtys\NNgo_xsec_qtys\Xsec\Grant_County_Line_Xsec
EB205_Midway_CountyLine_Xsec_TEMP_X_C3D_DWG.dwg - 7-Mar-16 11:49 AM

PLOTTED DATE: 25-MAR-2016

SCALE: 1"=10' Horiz.
1"=10' Vert.

CREATED BY: s136404

CONTRACT: 3G59U1

DIST/CO/RTE/PM: 04, 10/Ala, SJ/205, 580/0.0/1.0, 0.0/8.0, 26.1/30.3, 13.5/15.4

PROJECT ID: 04150000661

AE

CROSS SECTIONS

# DESIGN STUDY ONLY

**All Dimensions are U.S. Survey Feet**

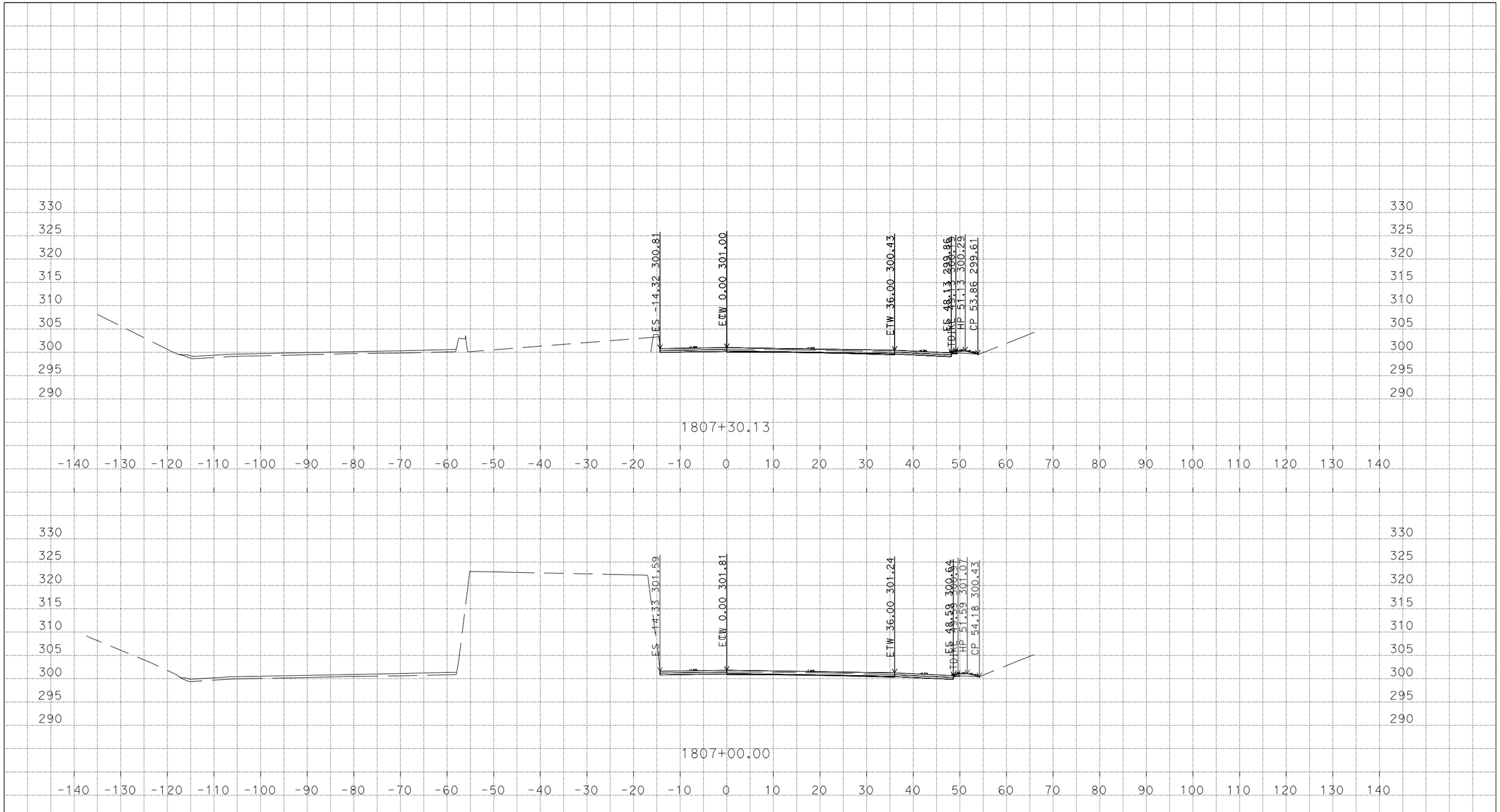


U:\Data3\3g590\DESIGN\C3D\XSec_Qtys\NNgo_xsec_qtys\Xsec\Grant_CountyLine_Xsec
EB205_Midway_CountyLine_Xsec_TEMP_X_C3D_DWG.dwg - 7-Mar-16 11:49 AM

PLOTTED DATE: 25-MAR-2016

SCALE: 1"=10' Horiz.
1"=10' Vert.

CREATED BY: s136404

CONTRACT: 3G59U1

DIST/CO/RTE/PM: 04, 10/Ala, SJ/205, 580/0.0/1.0, 0.0/8.0, 26.1/30.3, 13.5/15.4

PROJECT ID: 04150000661

AE

CROSS SECTIONS

# DESIGN STUDY ONLY

**All Dimensions are U.S. Survey Feet**

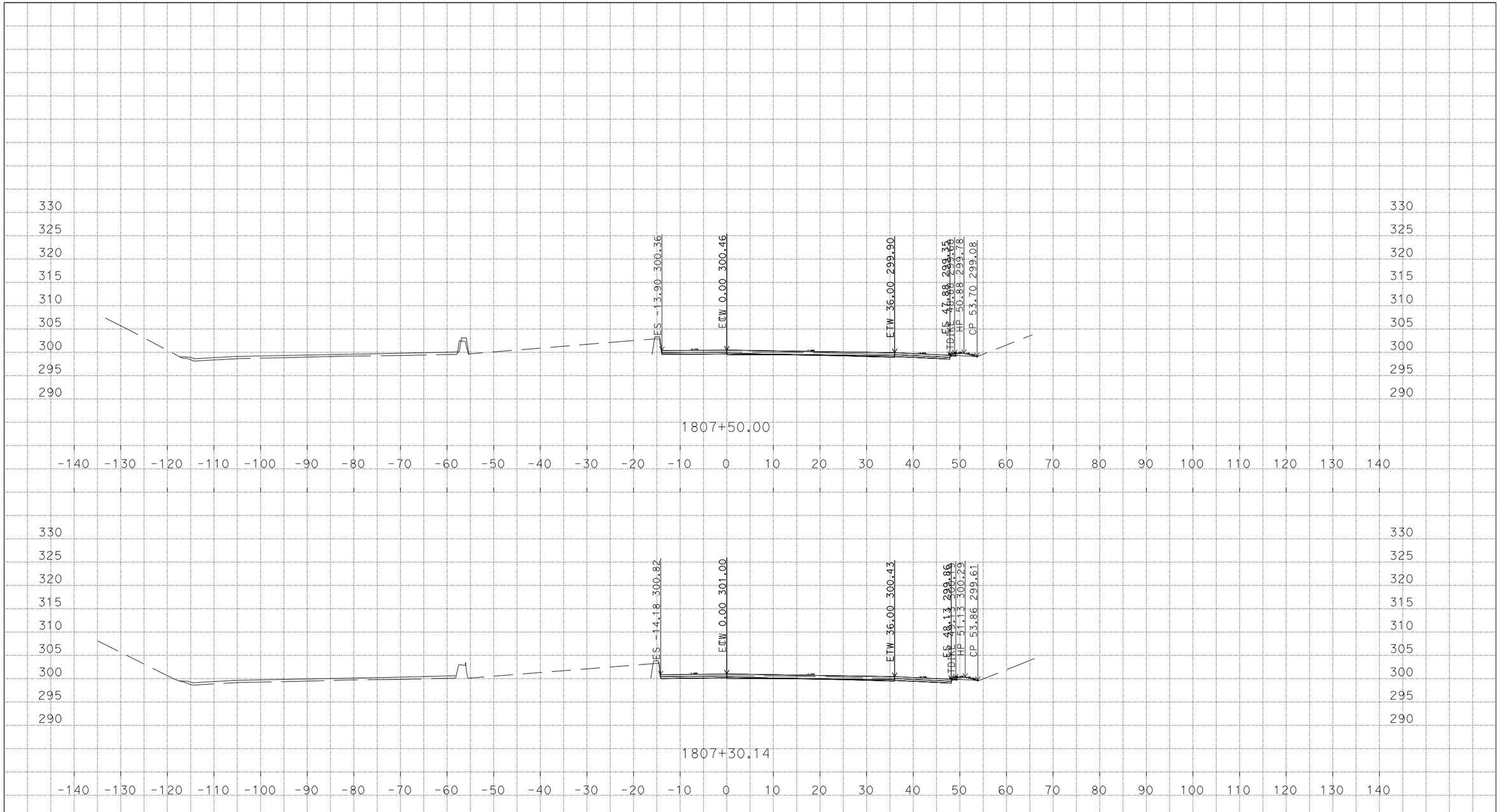


U:\Data3\3g590\DESIGN\C3D\XSec_Qtys\NNgo_xsec_qtys\Xsec\Grant_CountyLine_Xsec
EB205_Midway_CountyLine_Xsec_TEMP_X_C3D_DWG.dwg - 7-Mar-16 11:49 AM

PLOTTED DATE: 25-MAR-2016

SCALE: 1"=10' Horiz.
1"=10' Vert.

CREATED BY: s136404

CONTRACT: 3G59U1

DIST/CO/RTE/PM: 04, 10/Ala, SJ/205, 580/0.0/1.0, 0.0/8.0, 26.1/30.3, 13.5/15.4

PROJECT ID: 04150000661

AE

CROSS SECTIONS

# DESIGN STUDY ONLY

**All Dimensions are U.S. Survey Feet**

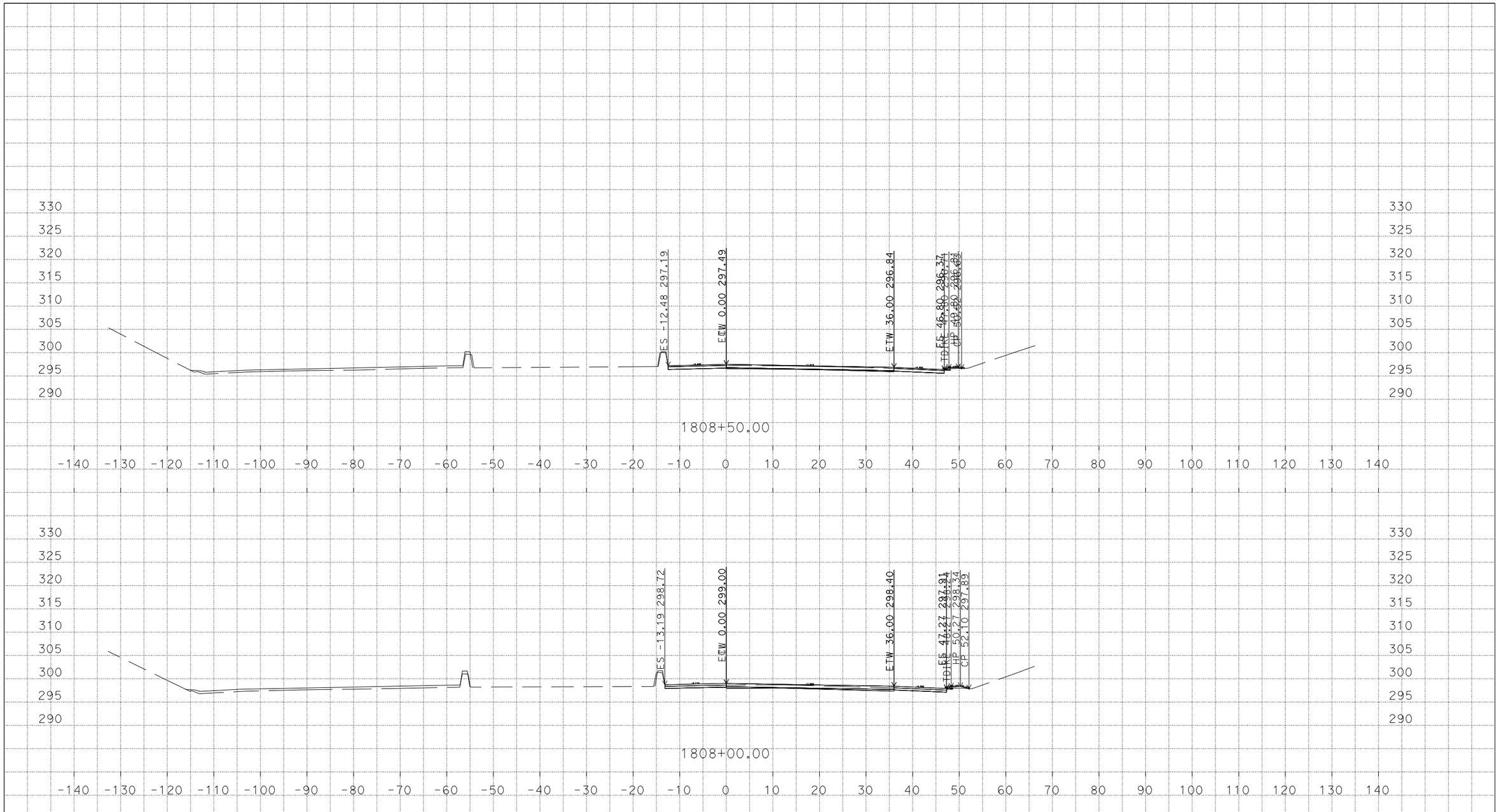


U:\Data3\3g590\DESIGN\C3D\XSec_Qtys\NNgo_xsec_qtys\Xsec\Grant_CountyLine_Xsec
EB205_Midway_CountyLine_Xsec_TEMP_X_C3D_DWG.dwg - 7-Mar-16 11:49 AM

PLOTTED DATE: 25-MAR-2016

SCALE: 1"=10' Horiz.
1"=10' Vert.

CREATED BY: s136404

CONTRACT: 3G59U1

DIST/CO/RTE/PM: 04, 10/Ala, SJ/205, 580/0.0/1.0, 0.0/8.0, 26.1/30.3, 13.5/15.4

PROJECT ID: 04150000661

AE

CROSS SECTIONS

# DESIGN STUDY ONLY

**All Dimensions are U.S. Survey Feet**

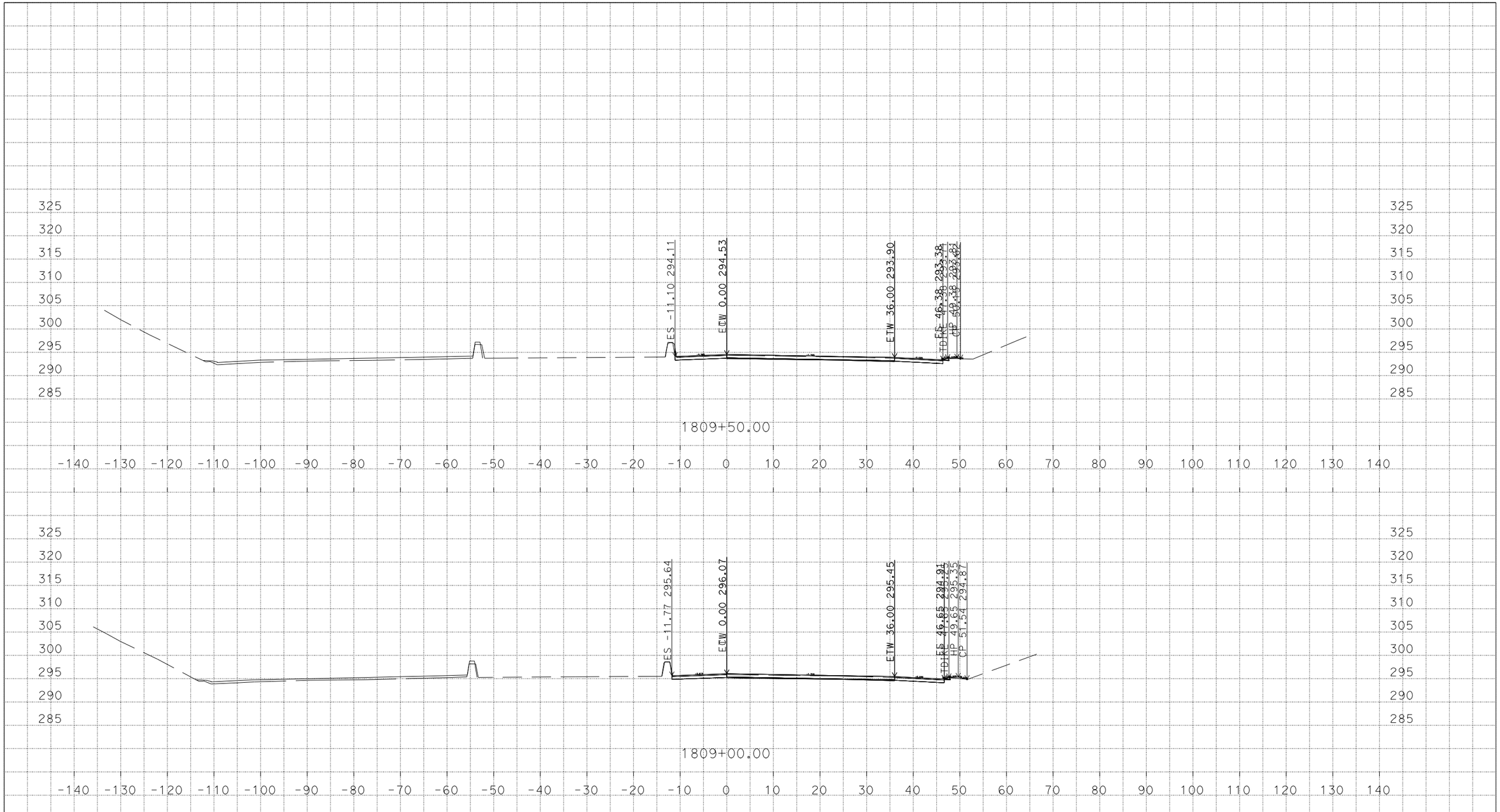


PLOTTED DATE: 25-MAR-2016

SCALE: 1"=10' Horiz.
1"=10' Vert.

CREATED BY: s136404

CONTRACT: 3G59U1

DIST/CO/RTE/PM: 04, 10/Ala, SJ/205, 580/0.0/1.0, 0.0/8.0, 26.1/30.3, 13.5/15.4

PROJECT ID: 04150000661

AE

CROSS SECTIONS



U:\Data3\3g590\DESIGN\C3D\XSec_Qtys\NNgo_xsec_qtys\Xsec\Grant_County_Line_Xsec
EB205_Midway_CountyLine_Xsec_TEMP_X_C3D_DWG.dwg - 7-Mar-16 11:49 AM

# DESIGN STUDY ONLY

**All Dimensions are U.S. Survey Feet**

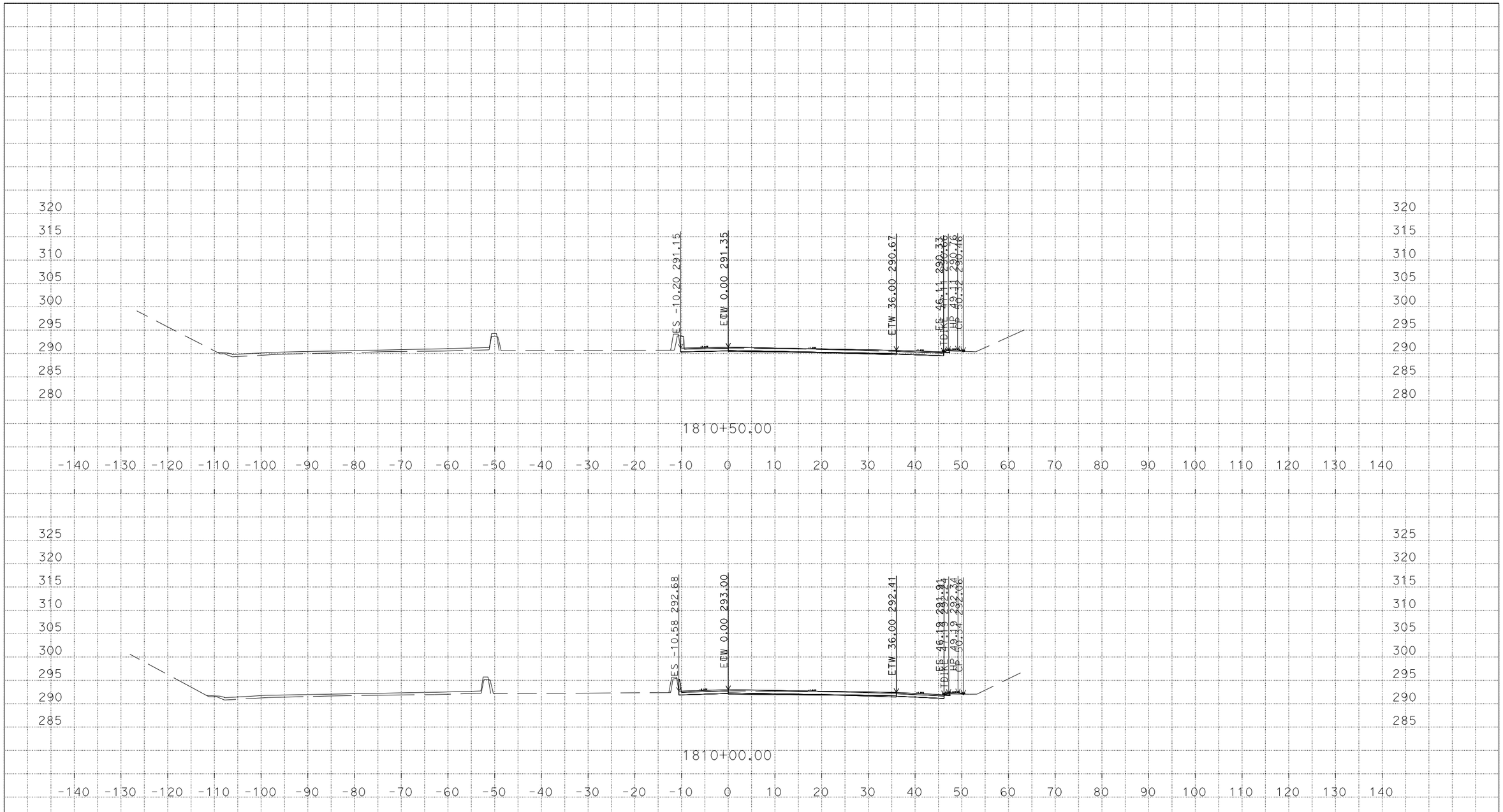


U:\Data3\3g590\DESIGN\C3D\XSec_Qtys\NNgo_xsec_qtys\Xsec\Grant_CountyLine_Xsec
EB205_Midway_CountyLine_Xsec_TEMP_X_C3D_DWG.dwg - 7-Mar-16 11:49 AM

PLOTTED DATE: 25-MAR-2016

SCALE: 1"=10' Horiz.
1"=10' Vert.

CREATED BY: s136404

CONTRACT: 3G59U1

DIST/CO/RTE/PM: 04, 10/Ala, SJ/205, 580/0.0/1.0, 0.0/8.0, 26.1/30.3, 13.5/15.4

PROJECT ID: 04150000661

AE

CROSS SECTIONS

# DESIGN STUDY ONLY

**All Dimensions are U.S. Survey Feet**

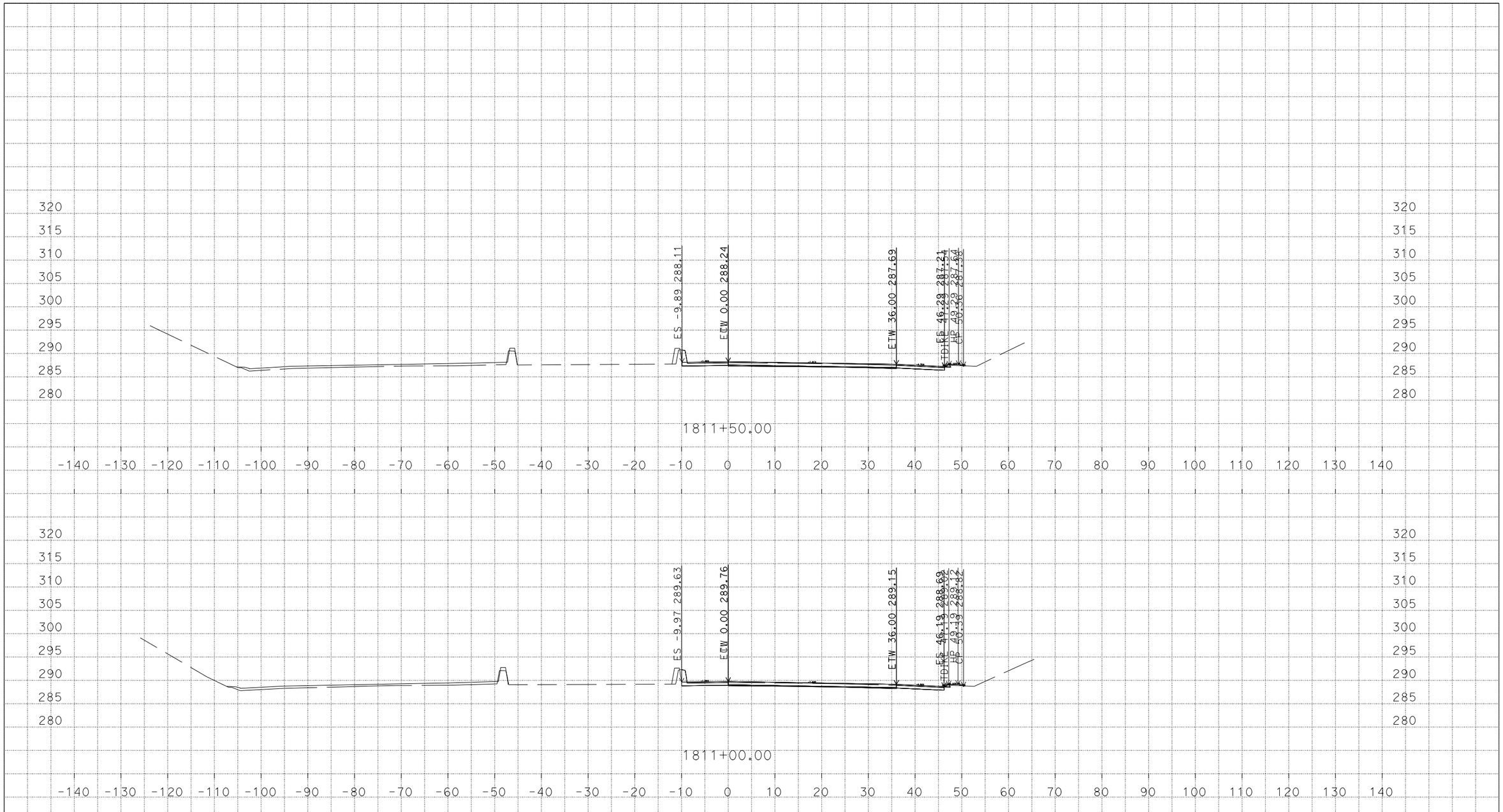


U:\Data3\3g590\DESIGN\C3D\XSec_Qtys\NNgo_xsec_qtys\Xsec\Grant_County_Line_Xsec
EB205_Midway_CountyLine_Xsec_TEMP_X_C3D_DWG.dwg - 7-Mar-16 11:49 AM

PLOTTED DATE: 25-MAR-2016

SCALE: 1"=10' Horiz.
1"=10' Vert.

CREATED BY: s136404

CONTRACT: 3G59U1

DIST/CO/RTE/PM: 04, 10/Ala, SJ/205, 580/0.0/1.0, 0.0/8.0, 26.1/30.3, 13.5/15.4

PROJECT ID: 04150000661

AE

CROSS SECTIONS

# DESIGN STUDY ONLY

**All Dimensions are U.S. Survey Feet**

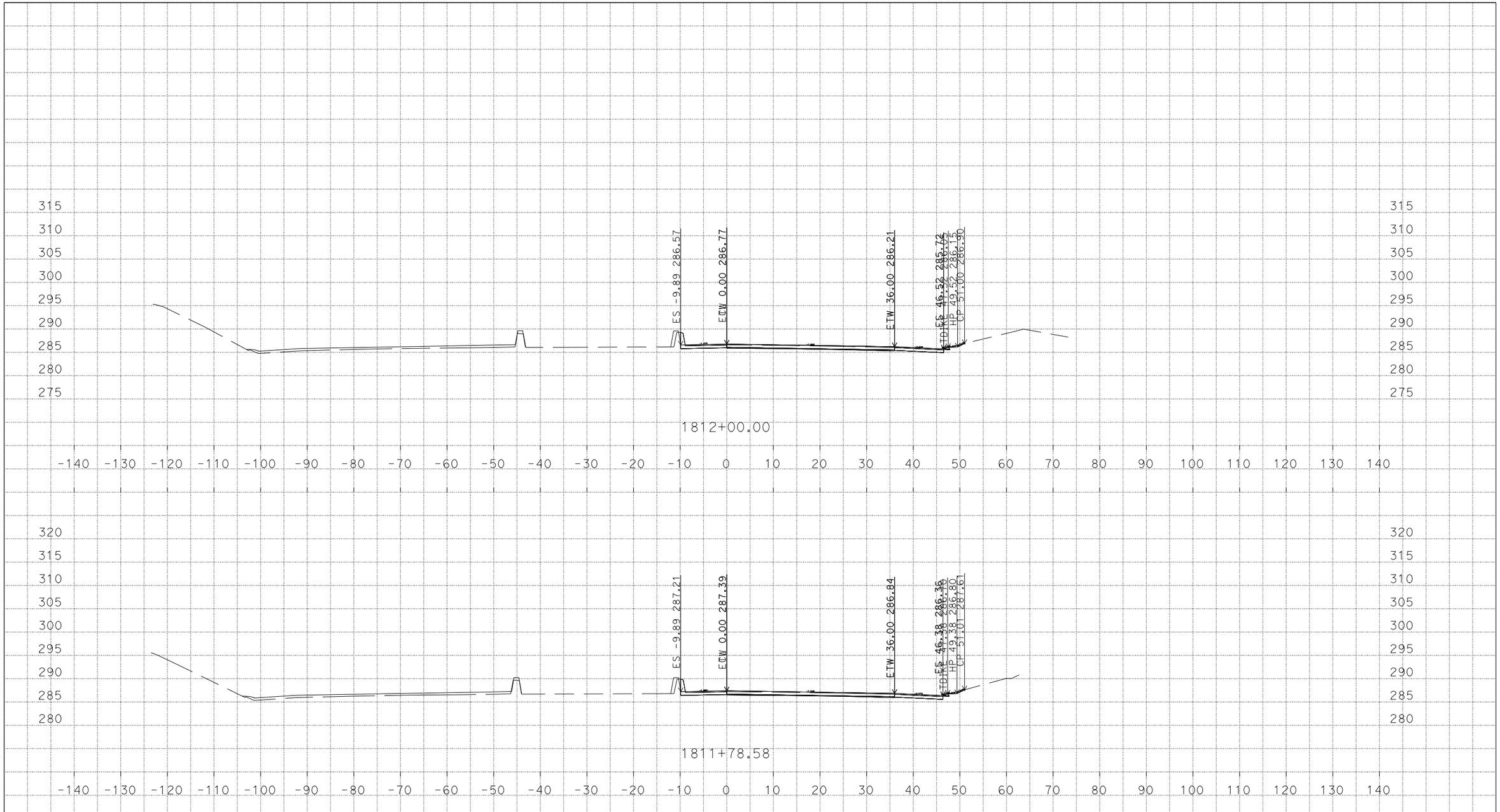


U:\Data3\3g590\DESIGN\C3D\XSec_Qtys\NNgo_xsec_qtys\Xsec\Grant_CountyLine_Xsec
EB205_Midway_CountyLine_Xsec_TEMP_X_C3D_DWG.dwg - 7-Mar-16 11:49 AM

PLOTTED DATE: 25-MAR-2016

SCALE: 1"=10' Horiz.
1"=10' Vert.

CREATED BY: s136404

CONTRACT: 3G59U1

DIST/CO/RTE/PM: 04, 10/Ala, SJ/205, 580/0.0/1.0, 0.0/8.0, 26.1/30.3, 13.5/15.4

PROJECT ID: 04150000661

AE

CROSS SECTIONS

# DESIGN STUDY ONLY

**All Dimensions are U.S. Survey Feet**

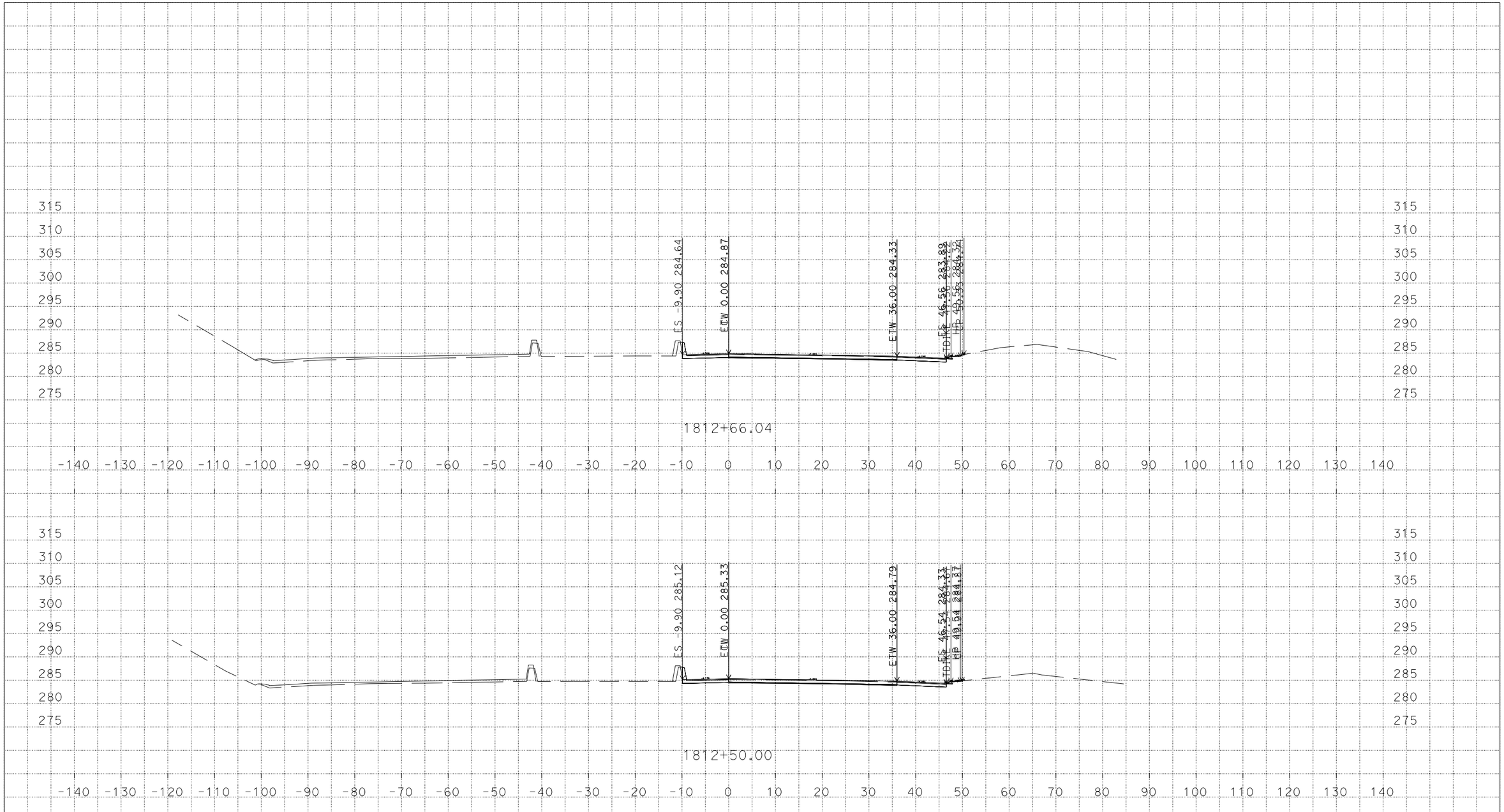


U:\Data3\3g590\DESIGN\C3D\XSec_Qtys\NNgo_xsec_qtys\Xsec\Grant_CountyLine_Xsec
EB205_Midway_CountyLine_Xsec_TEMP_X_C3D_DWG.dwg - 7-Mar-16 11:49 AM

PLOTTED DATE: 25-MAR-2016

SCALE: 1"=10' Horiz.
1"=10' Vert.

CREATED BY: s136404

CONTRACT: 3G59U1

DIST/CO/RTE/PM: 04, 10/Ala, SJ/205, 580/0.0/1.0, 0.0/8.0, 26.1/30.3, 13.5/15.4

PROJECT ID: 04150000661

AE

CROSS SECTIONS

# DESIGN STUDY ONLY

**All Dimensions are U.S. Survey Feet**

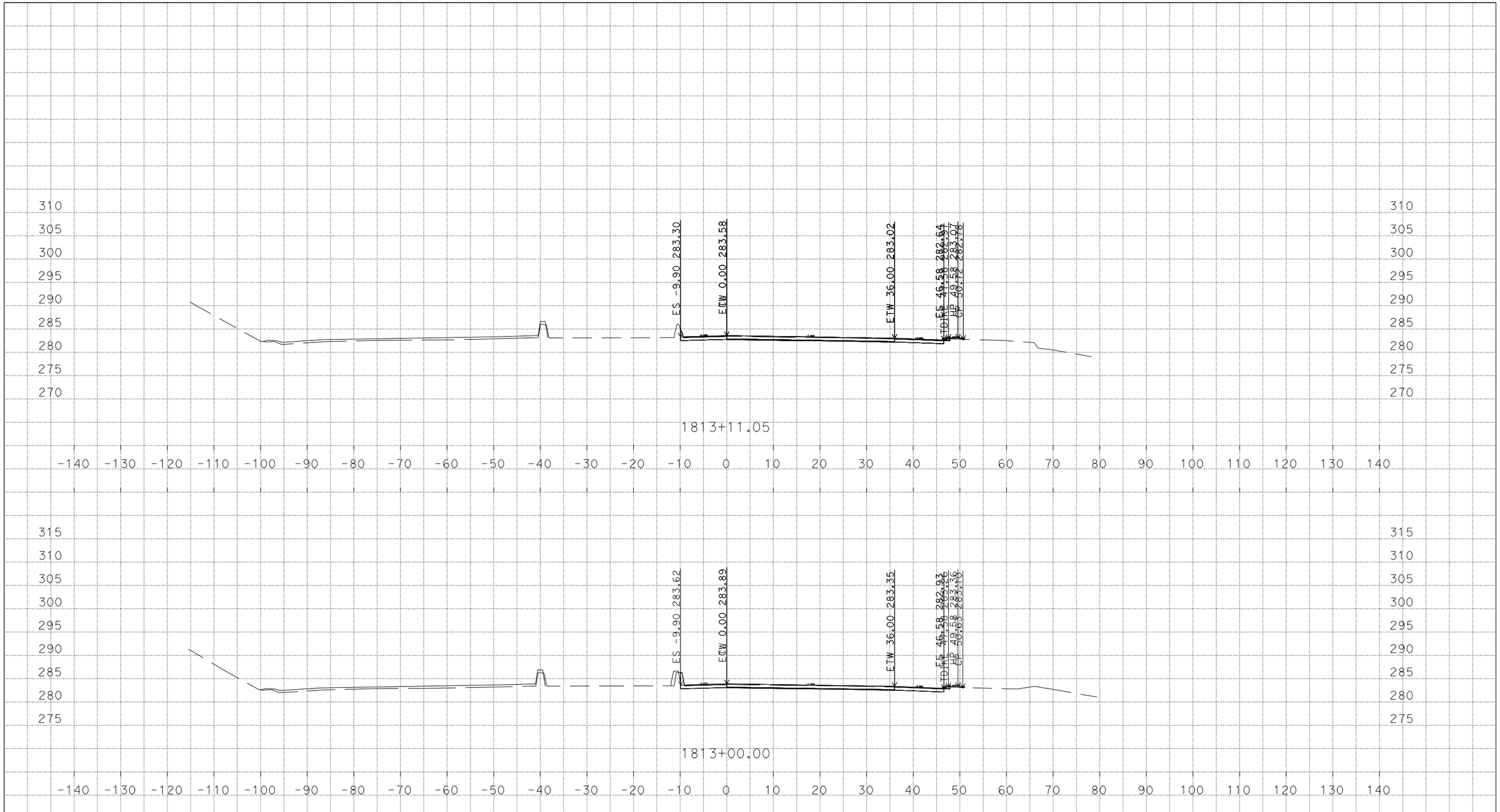


U:\Data3\3g590\DESIGN\C3D\XSec_Qtys\NNgo_xsec_qtys\Xsec\Grant_CountyLine_Xsec
EB205_Midway_CountyLine_Xsec_TEMP_X_C3D_DWG.dwg - 7-Mar-16 11:49 AM

PLOTTED DATE: 25-MAR-2016

SCALE: 1"=10' Horiz.
1"=10' Vert.

CREATED BY: s136404

CONTRACT: 3G59U1

DIST/CO/RTE/PM: 04, 10/Ala, SJ/205, 580/0.0/1.0, 0.0/8.0, 26.1/30.3, 13.5/15.4

PROJECT ID: 04150000661

AE

CROSS SECTIONS

# DESIGN STUDY ONLY

**All Dimensions are U.S. Survey Feet**

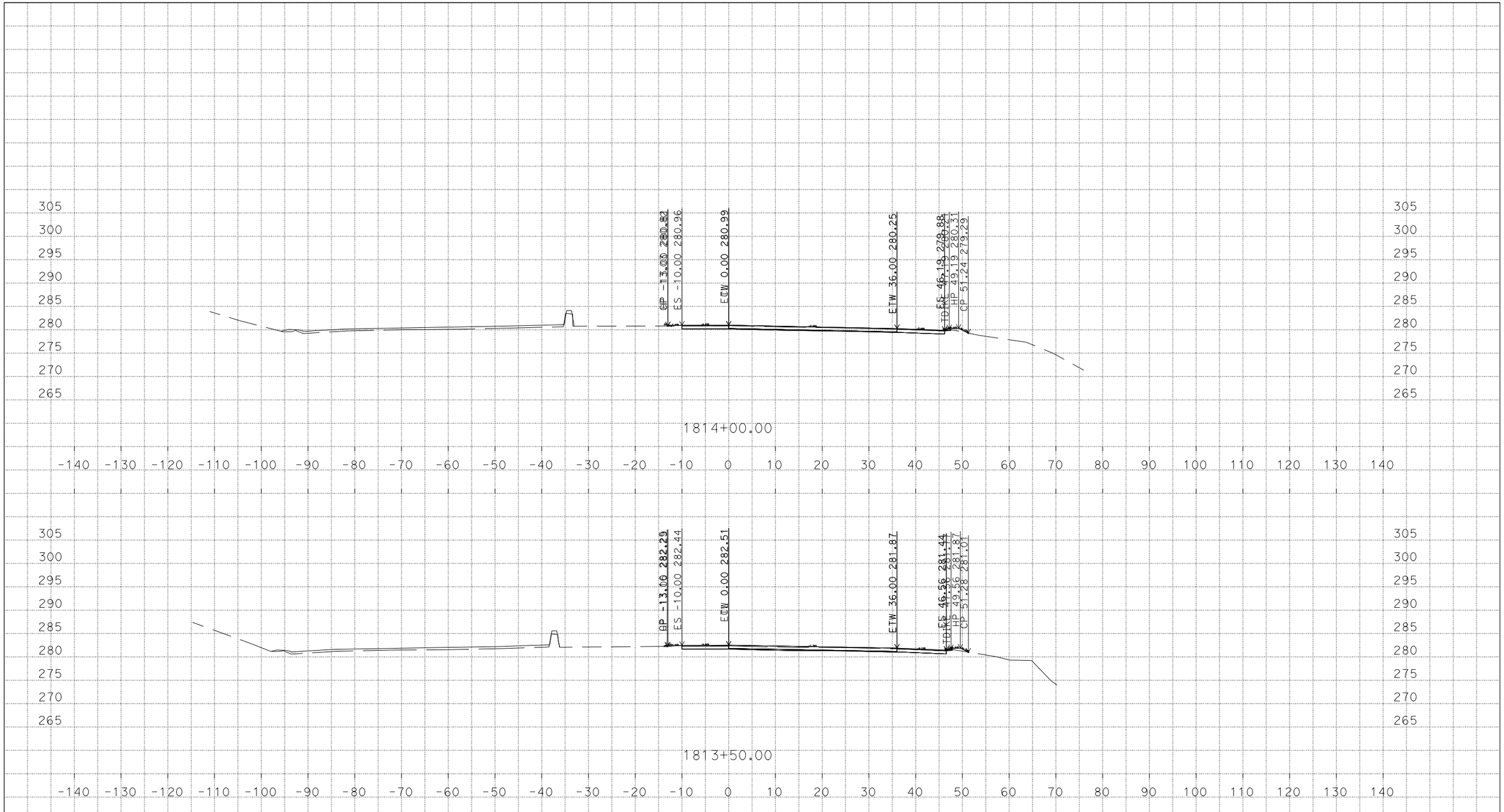


U:\Data3\3g590\DESIGN\C3D\XSec_Qtys\NNgo_xsec_qtys\Xsec\Grant_CountyLine_Xsec
EB205_Midway_CountyLine_Xsec_TEMP_X_C3D_DWG.dwg - 7-Mar-16 11:49 AM

PLOTTED DATE: 25-MAR-2016

SCALE: 1"=10' Horiz.
1"=10' Vert.

CREATED BY: s136404

CONTRACT: 3G59U1

DIST/CO/RTE/PM: 04, 10/Ala, SJ/205, 580/0.0/1.0, 0.0/8.0, 26.1/30.3, 13.5/15.4

PROJECT ID: 04150000661

AE

CROSS SECTIONS

# DESIGN STUDY ONLY

**All Dimensions are U.S. Survey Feet**

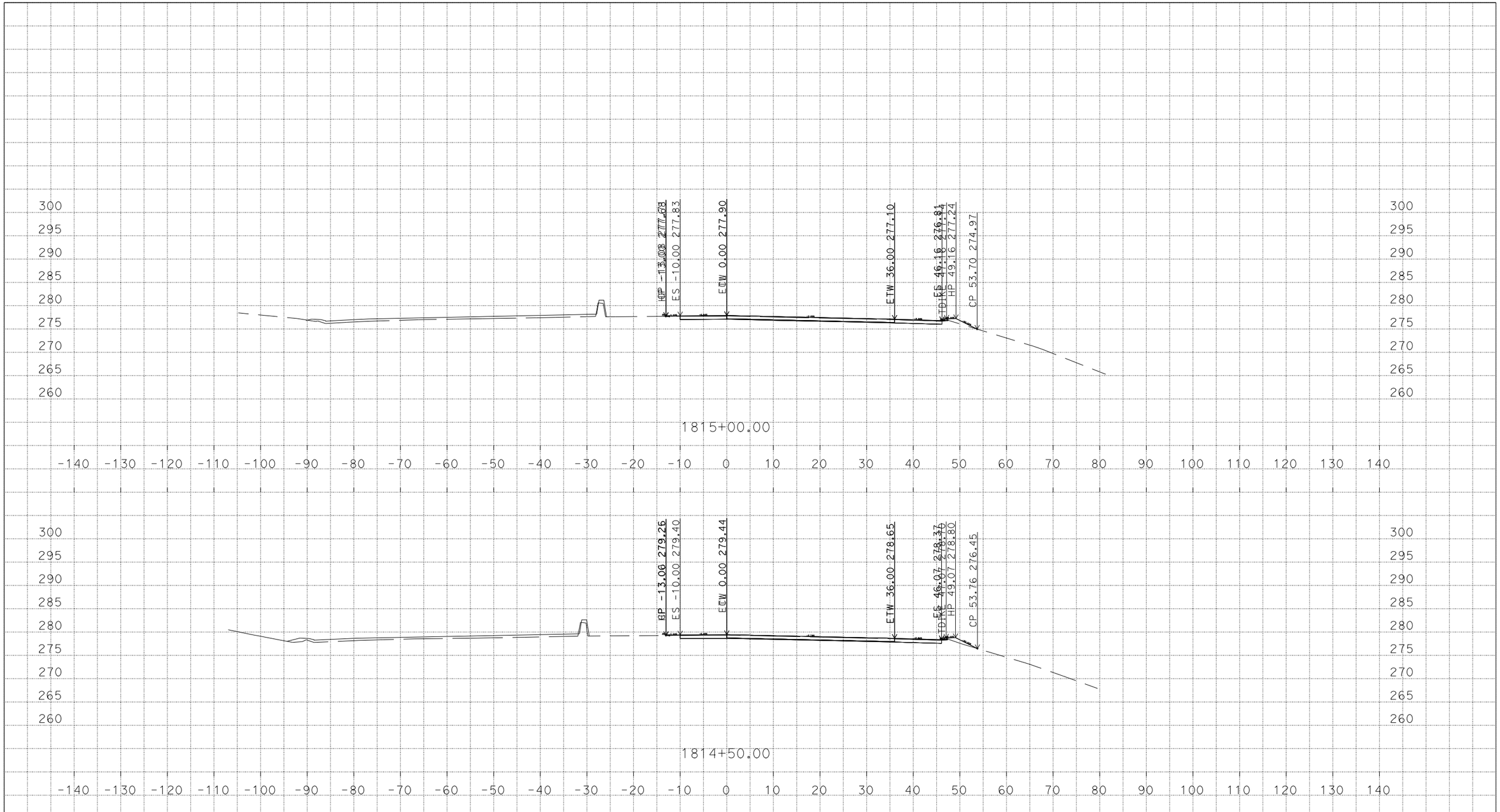


U:\Data3\3g590\DESIGN\C3D\XSec_Qtys\NNgo_xsec_qtys\Xsec\Grant_CountyLine_Xsec
EB205_Midway_CountyLine_Xsec_TEMP_X_C3D_DWG.dwg - 7-Mar-16 11:49 AM

PLOTTED DATE: 25-MAR-2016

SCALE: 1"=10' Horiz.
1"=10' Vert.

CREATED BY: s136404

CONTRACT: 3G59U1

DIST/CO/RTE/PM: 04, 10/Ala, SJ/205, 580/0.0/1.0, 0.0/8.0, 26.1/30.3, 13.5/15.4

PROJECT ID: 04150000661

AE

CROSS SECTIONS

# DESIGN STUDY ONLY

**All Dimensions are U.S. Survey Feet**

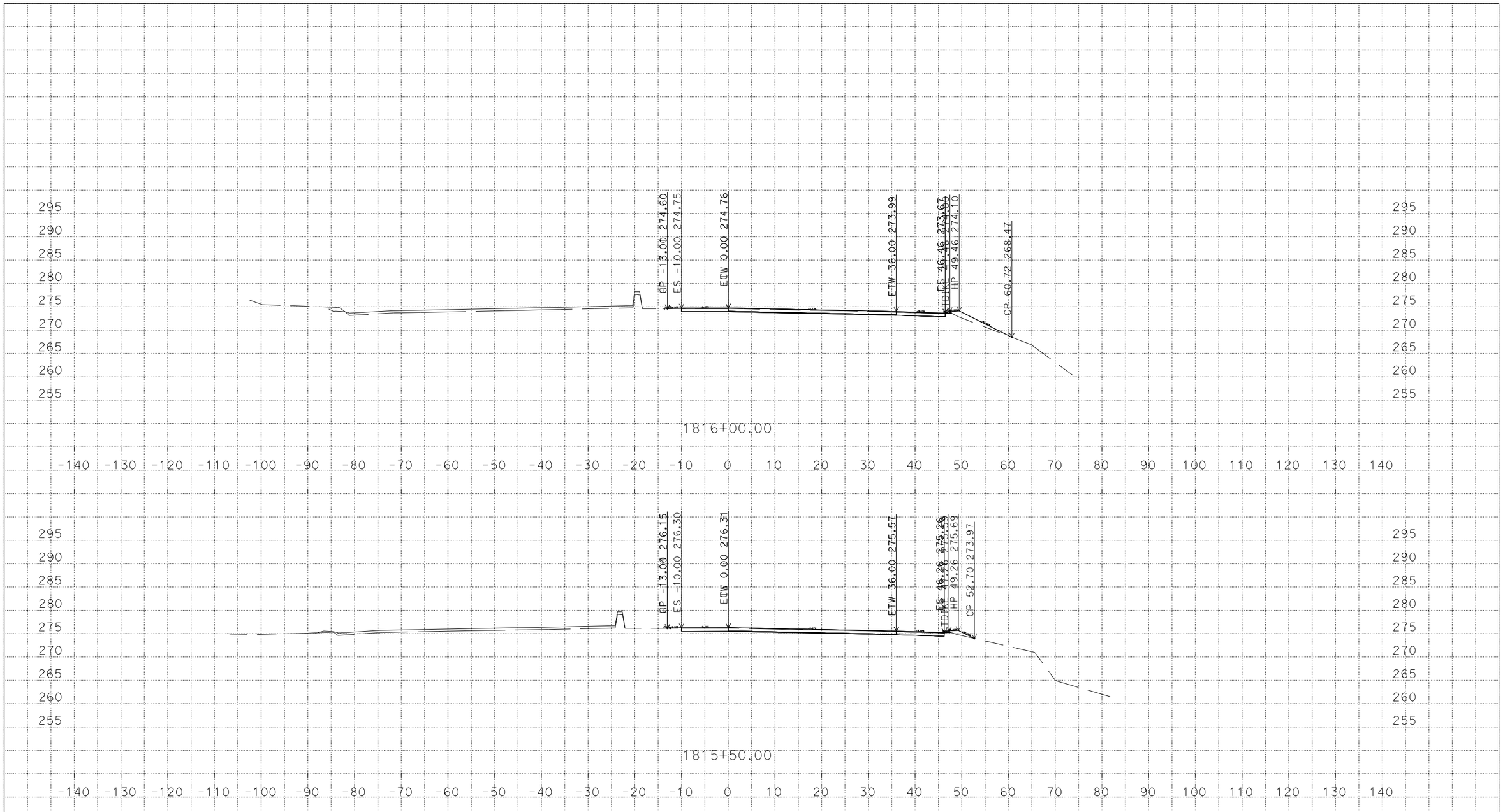


U:\Data3\3g590\DESIGN\C3D\XSec_Qtys\NNgo_xsec_qtys\Xsec\Grant_CountyLine_Xsec
EB205_Midway_CountyLine_Xsec_TEMP_X_C3D_DWG.dwg - 7-Mar-16 11:49 AM

PLOTTED DATE: 25-MAR-2016

SCALE: 1"=10' Horiz.
1"=10' Vert.

CREATED BY: s136404

CONTRACT: 3G59U1

DIST/CO/RTE/PM: 04, 10/Ala, SJ/205, 580/0.0/1.0, 0.0/8.0, 26.1/30.3, 13.5/15.4

PROJECT ID: 04150000661

AE

CROSS SECTIONS

# DESIGN STUDY ONLY

**All Dimensions are U.S. Survey Feet**

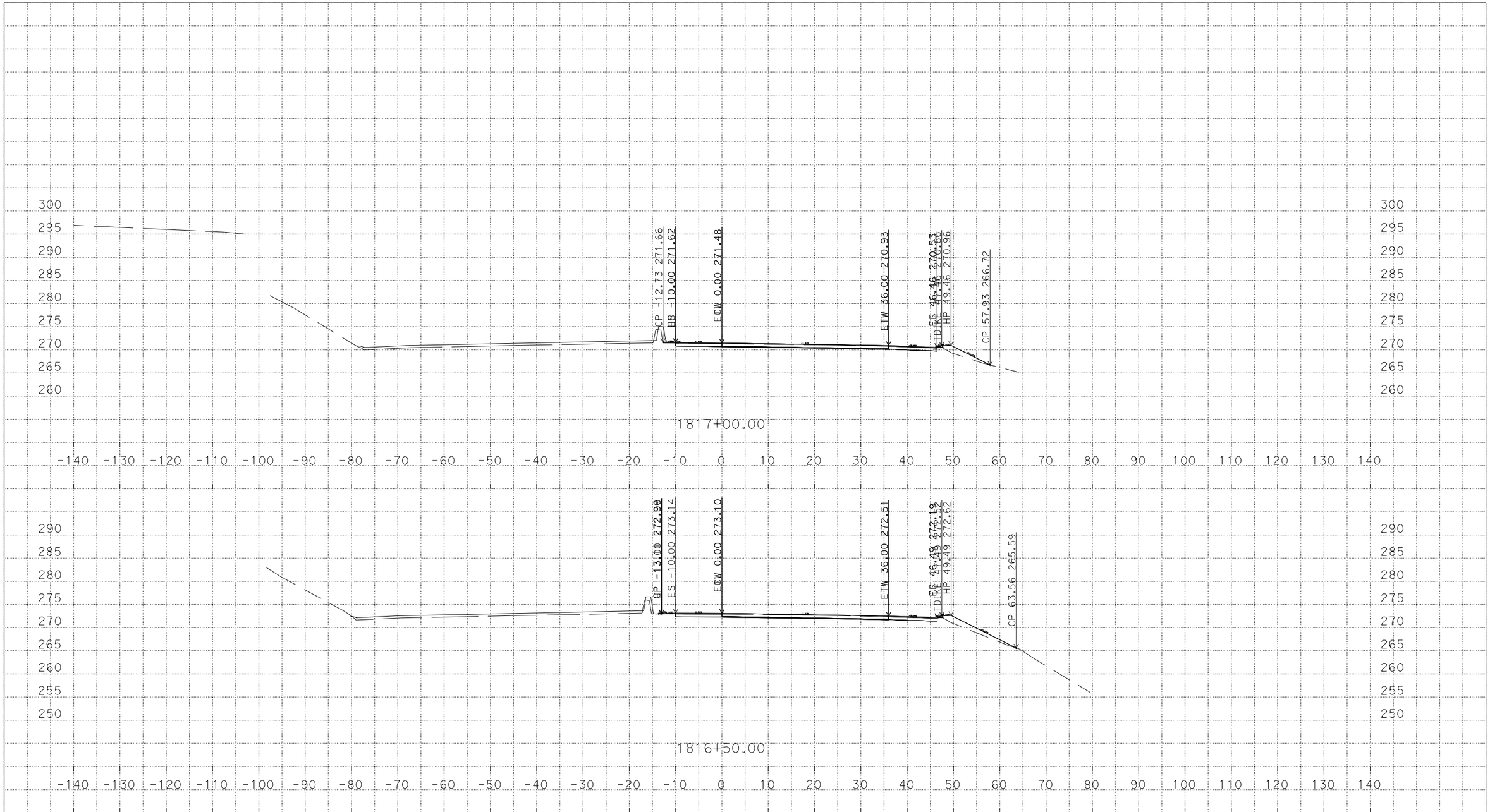


U:\Data3\3g590\DESIGN\C3D\XSec_Qtys\NNgo_xsec_qtys\Xsec\Grant_CountyLine_Xsec
EB205_Midway_CountyLine_Xsec_TEMP_X_C3D_DWG.dwg - 7-Mar-16 11:49 AM

PLOTTED DATE: 25-MAR-2016

SCALE: 1"=10' Horiz.
1"=10' Vert.

CREATED BY: s136404

CONTRACT: 3G59U1

DIST/CO/RTE/PM: 04, 10/Ala, SJ/205, 580/0.0/1.0, 0.0/8.0, 26.1/30.3, 13.5/15.4

PROJECT ID: 04150000661

AE

CROSS SECTIONS

# DESIGN STUDY ONLY

**All Dimensions are U.S. Survey Feet**

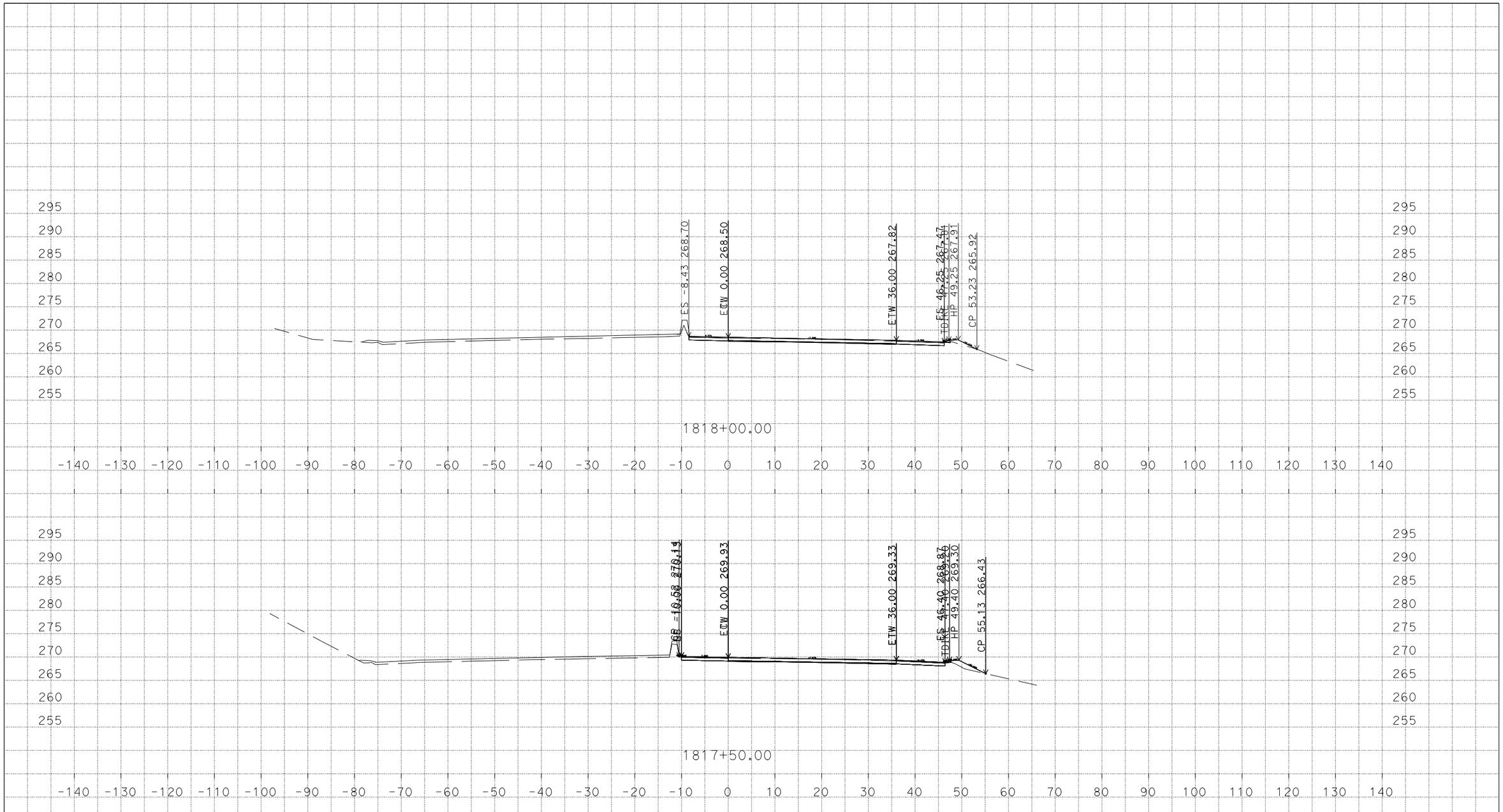


U:\Data3\3g590\DESIGN\C3D\XSec_Qtys\NNgo_xsec_qtys\Xsec\Grant_CountyLine_Xsec
EB205_Midway_CountyLine_Xsec_TEMP_X_C3D_DWG.dwg - 7-Mar-16 11:49 AM

PLOTTED DATE: 25-MAR-2016

SCALE: 1"=10' Horiz.
1"=10' Vert.

CREATED BY: s136404

CONTRACT: 3G59U1

DIST/CO/RTE/PM: 04, 10/Ala, SJ/205, 580/0.0/1.0, 0.0/8.0, 26.1/30.3, 13.5/15.4

PROJECT ID: 04150000661

AE

CROSS SECTIONS

# DESIGN STUDY ONLY

**All Dimensions are U.S. Survey Feet**

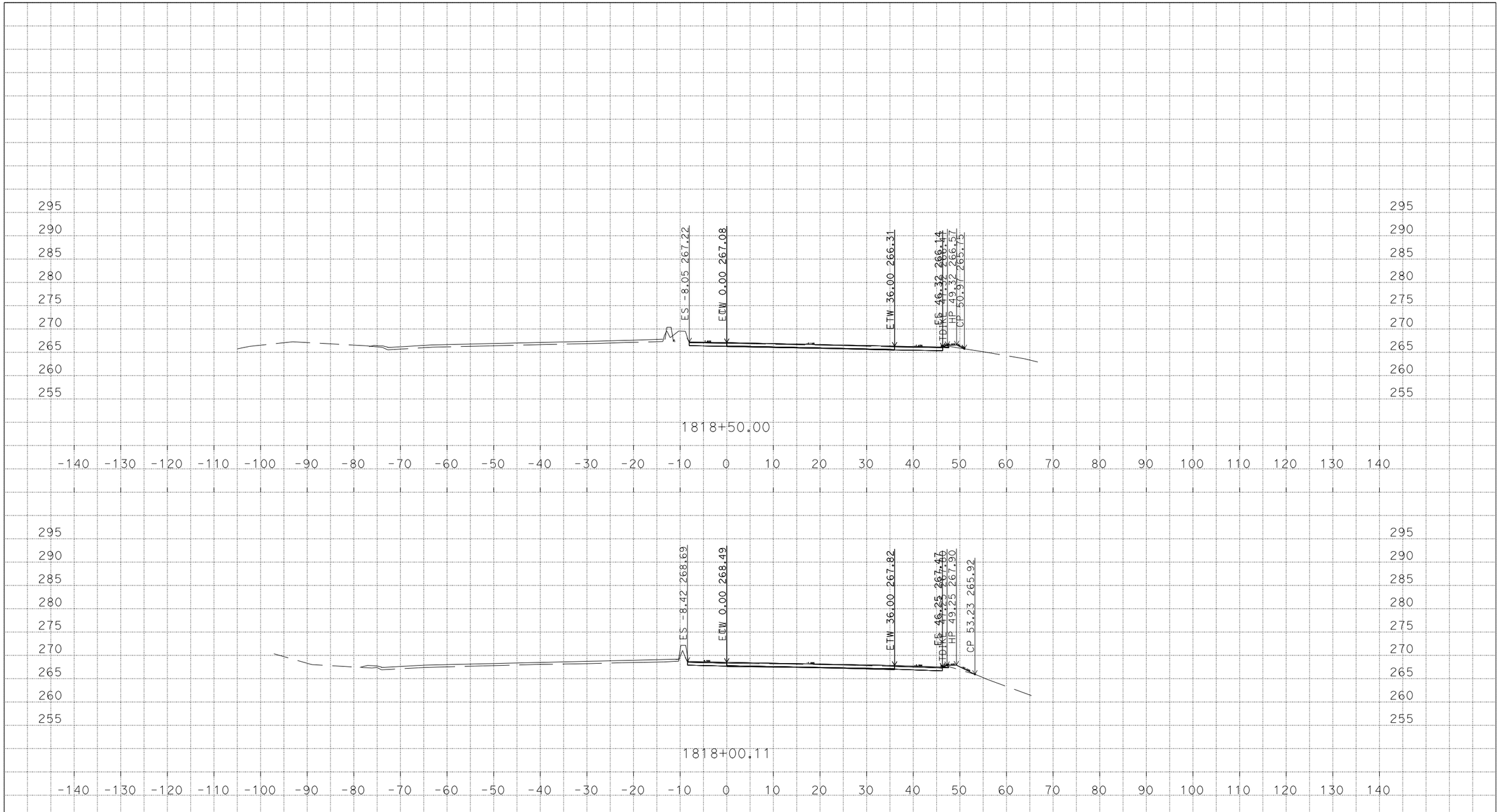


U:\Data3\3g590\DESIGN\C3D\XSec_Qtys\NNgo_xsec_qtys\Xsec\Grant_CountyLine_Xsec
EB205_Midway_CountyLine_Xsec_TEMP_X_C3D_DWG.dwg - 7-Mar-16 11:49 AM

PLOTTED DATE: 25-MAR-2016

SCALE: 1"=10' Horiz.
1"=10' Vert.

CREATED BY: s136404

CONTRACT: 3G59U1

DIST/CO/RTE/PM: 04, 10/Ala, SJ/205, 580/0.0/1.0, 0.0/8.0, 26.1/30.3, 13.5/15.4

PROJECT ID: 04150000661

AE

CROSS SECTIONS

# DESIGN STUDY ONLY

**All Dimensions are U.S. Survey Feet**

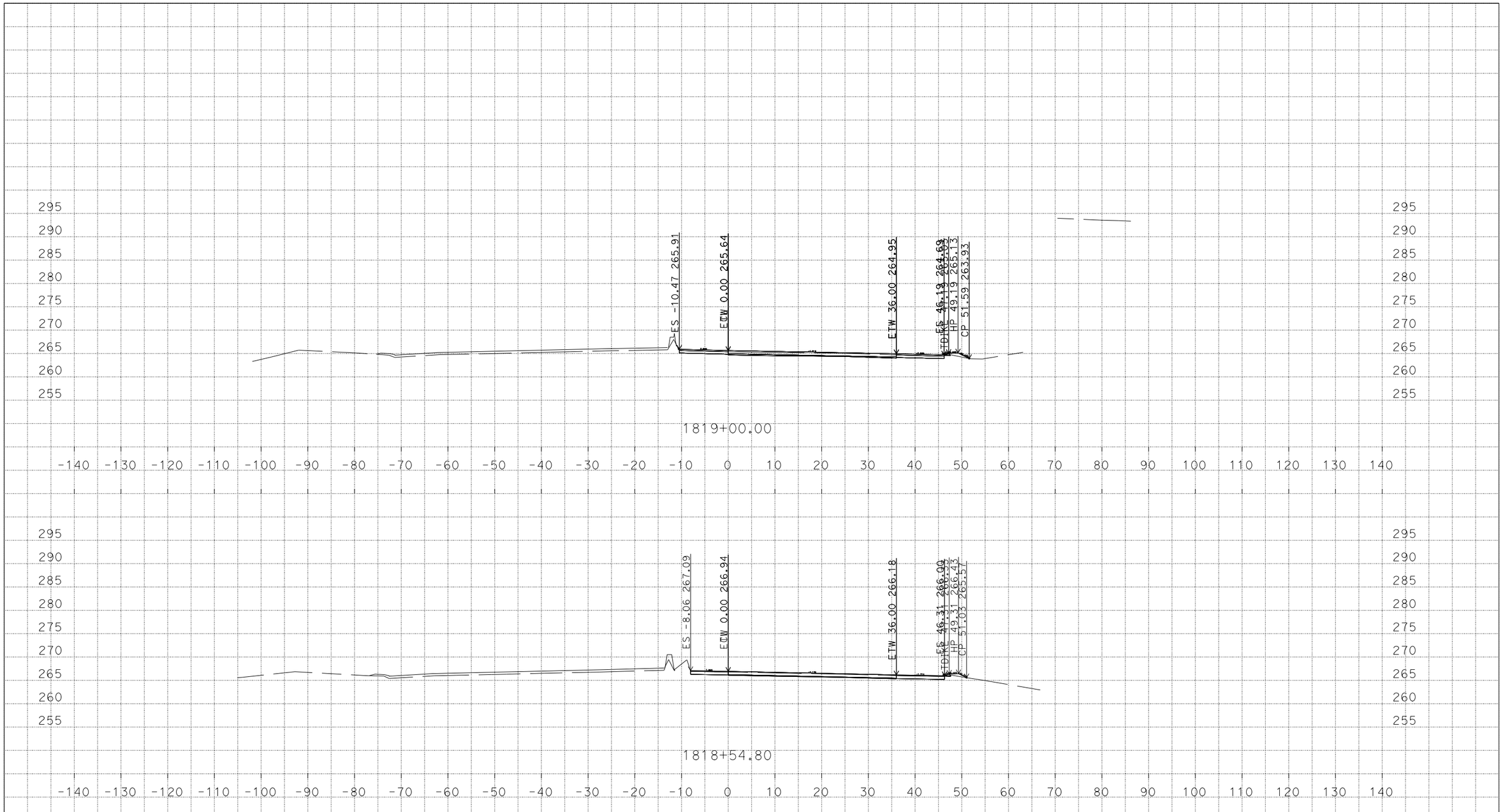


U:\Data3\3g590\DESIGN\C3D\XSec_Qtys\NNgo_xsec_qtys\Xsec\Grant_CountyLine_Xsec
EB205_Midway_CountyLine_Xsec_TEMP_X_C3D_DWG.dwg - 7-Mar-16 11:49 AM

PLOTTED DATE: 25-MAR-2016

SCALE: 1"=10' Horiz.
1"=10' Vert.

CREATED BY: s136404

CONTRACT: 3G59U1

DIST/CO/RTE/PM: 04, 10/Ala, SJ/205, 580/0.0/1.0, 0.0/8.0, 26.1/30.3, 13.5/15.4

PROJECT ID: 04150000661

AE

CROSS SECTIONS

# DESIGN STUDY ONLY

**All Dimensions are U.S. Survey Feet**

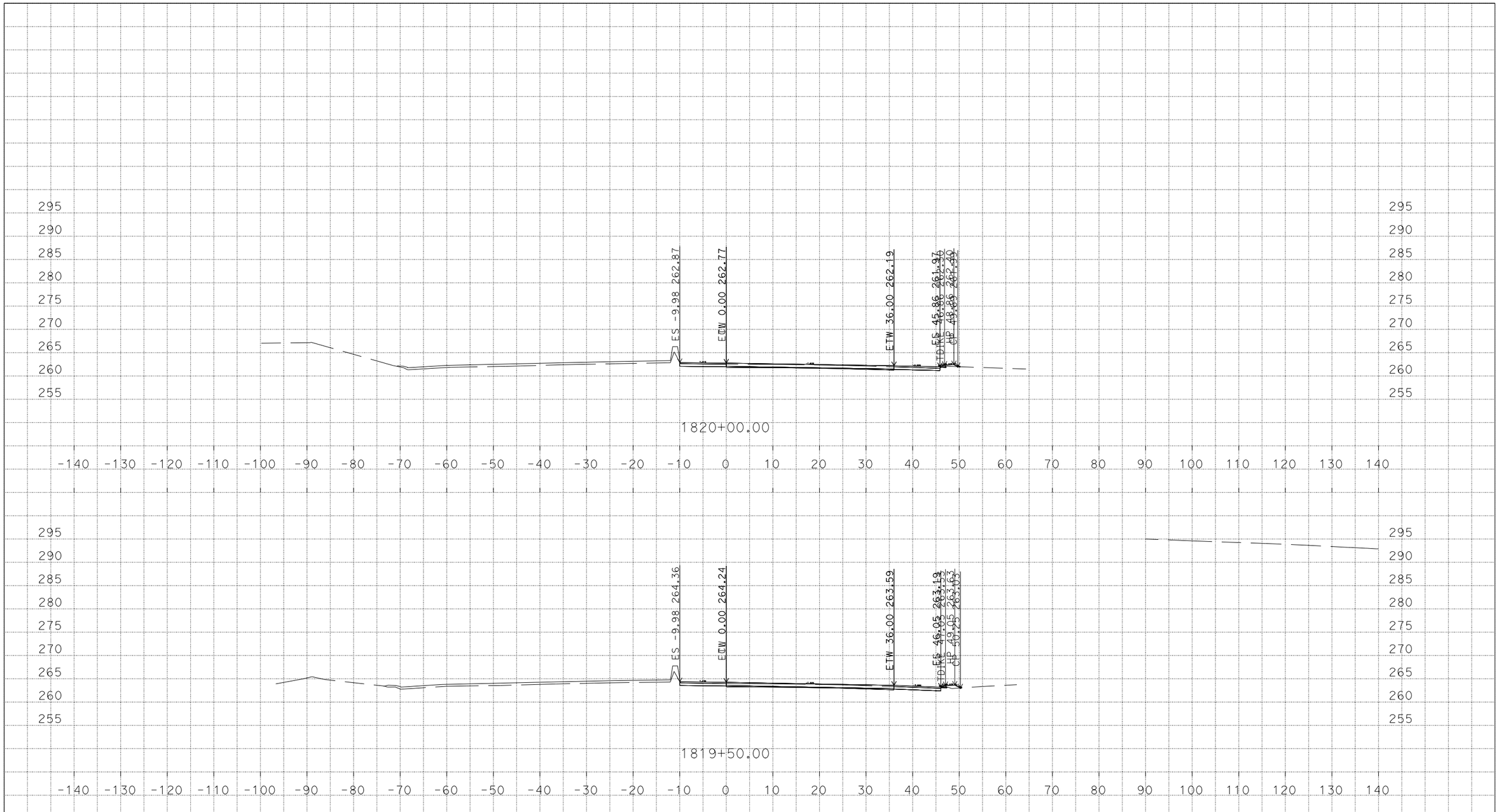


U:\Data3\3g590\DESIGN\C3D\XSec_Qtys\NNgo_xsec_qtys\Xsec\Grant_CountyLine_Xsec
EB205_Midway_CountyLine_Xsec_TEMP_X_C3D_DWG.dwg - 7-Mar-16 11:49 AM

PLOTTED DATE: 25-MAR-2016

SCALE: 1"=10' Horiz.
1"=10' Vert.

CREATED BY: s136404

CONTRACT: 3G59U1

DIST/CO/RTE/PM: 04, 10/Ala, SJ/205, 580/0.0/1.0, 0.0/8.0, 26.1/30.3, 13.5/15.4

PROJECT ID: 04150000661

AE

CROSS SECTIONS

# DESIGN STUDY ONLY

**All Dimensions are U.S. Survey Feet**

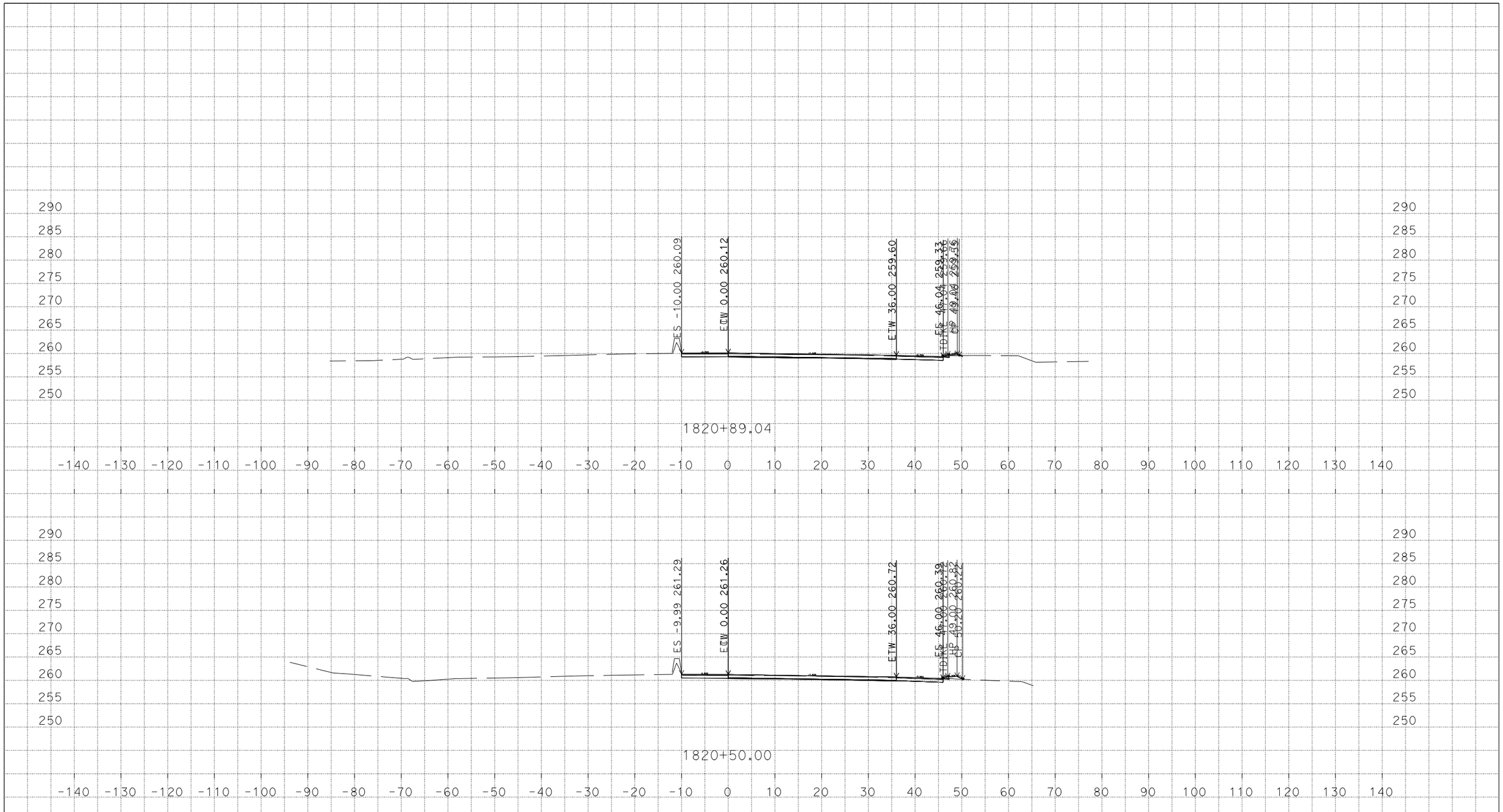


U:\Data3\3g590\DESIGN\C3D\XSec_Qtys\NNgo_xsec_qtys\Xsec\Grant_CountyLine_Xsec
EB205_Midway_CountyLine_Xsec_TEMP_X_C3D_DWG.dwg - 7-Mar-16 11:49 AM

PLOTTED DATE: 25-MAR-2016

SCALE: 1"=10' Horiz.
1"=10' Vert.

CREATED BY: s136404

CONTRACT: 3G59U1

DIST/CO/RTE/PM: 04, 10/Ala, SJ/205, 580/0.0/1.0, 0.0/8.0, 26.1/30.3, 13.5/15.4

PROJECT ID: 04150000661

AE

CROSS SECTIONS

# DESIGN STUDY ONLY

**All Dimensions are U.S. Survey Feet**

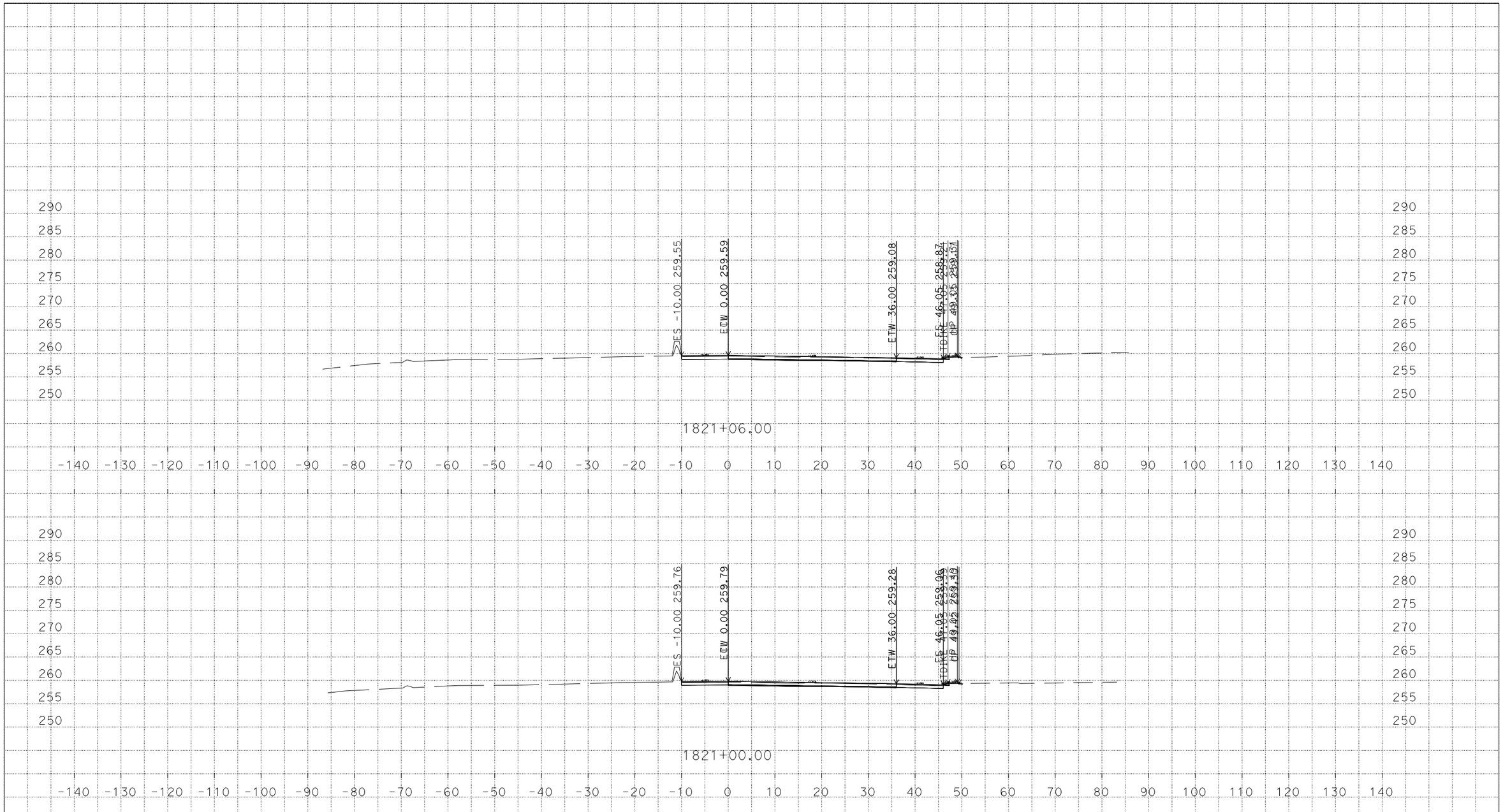


PLOTTED DATE: 25-MAR-2016

SCALE: 1"=10' Horiz.
1"=10' Vert.

CREATED BY: s136404

CONTRACT: 3G59U1

DIST/CO/RTE/PM: 04, 10/Ala, SJ/205, 580/0.0/1.0, 0.0/8.0, 26.1/30.3, 13.5/15.4

PROJECT ID: 04150000661

AE
CROSS SECTIONS
40 OF 40

U:\Data3\3g590\DESIGN\C3D\XSec_Qtys\NNgo_xsec_qtys\Xsec\Grant_County_Line_Xsec
EB205_Midway_CountyLine_Xsec_TEMP_X_C3D_DWG.dwg - 7-Mar-16 11:49 AM