DESIGN STUDY ONLY

All Dimensions are U.S. Survey Feet

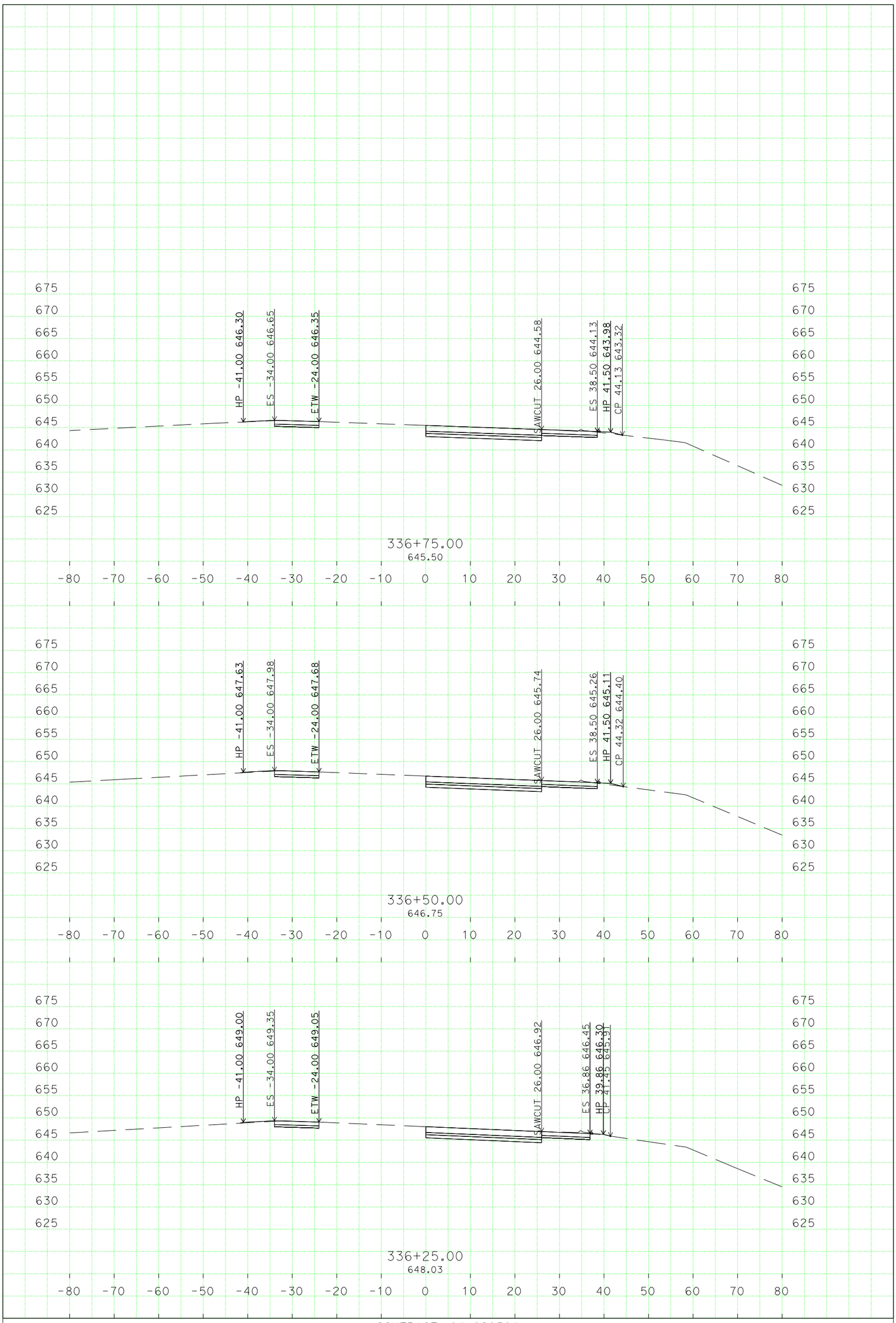

PLOTTED DATE: 13-OCT-2014

SCALE: 1"=10' Horiz.
1"=10' Vert.

PROJECT ID: 0412000008

CONTRACT: 04-2G8504
DIST/CO/RTE/PM: 04/Ala/580/R4.0
CREATED BY: s133761

AE LINE
CROSS SECTIONS
1 OF 14

T:\design\C3D\Qi
EB_Xsec_TEMP_X_C3D_DWG.dwg - 13-Oct-14 8:46 AM

DESIGN STUDY ONLY

All Dimensions are U.S. Survey Feet

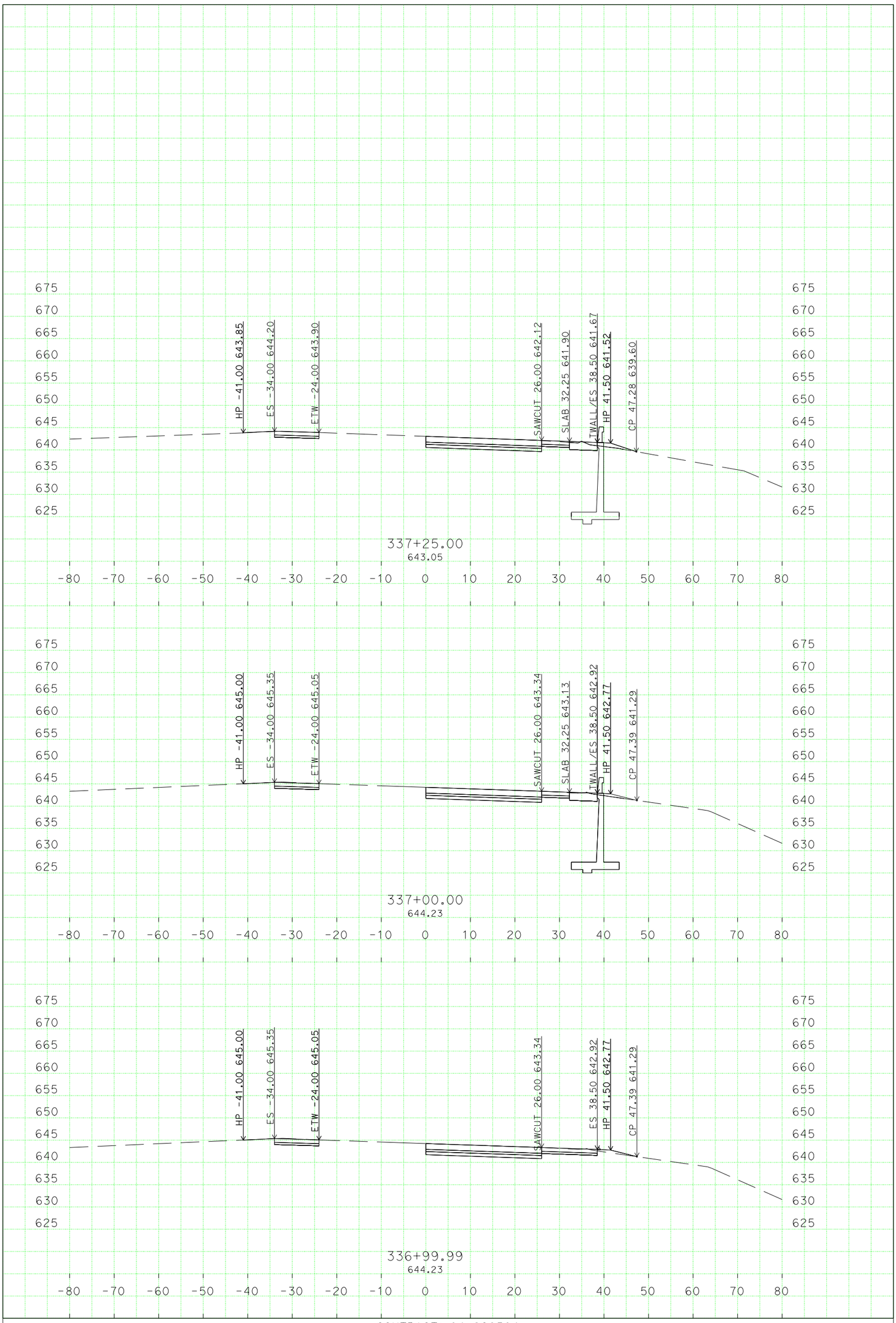

PLOTTED DATE: 13-OCT-2014

SCALE: 1"=10' Horiz.
1"=10' Vert.

PROJECT ID: 0412000008

CONTRACT: 04-2G8504
DIST/CO/RTE/PM: 04/Ala/580/R4.0
CREATED BY: s133761

AE LINE
CROSS SECTIONS
2 OF 14

T:\design\C3D\Qi
EB_Xsec_TEMP_X_C3D_DWG.dwg - 13-Oct-14 8:46 AM

DESIGN STUDY ONLY

All Dimensions are U.S. Survey Feet

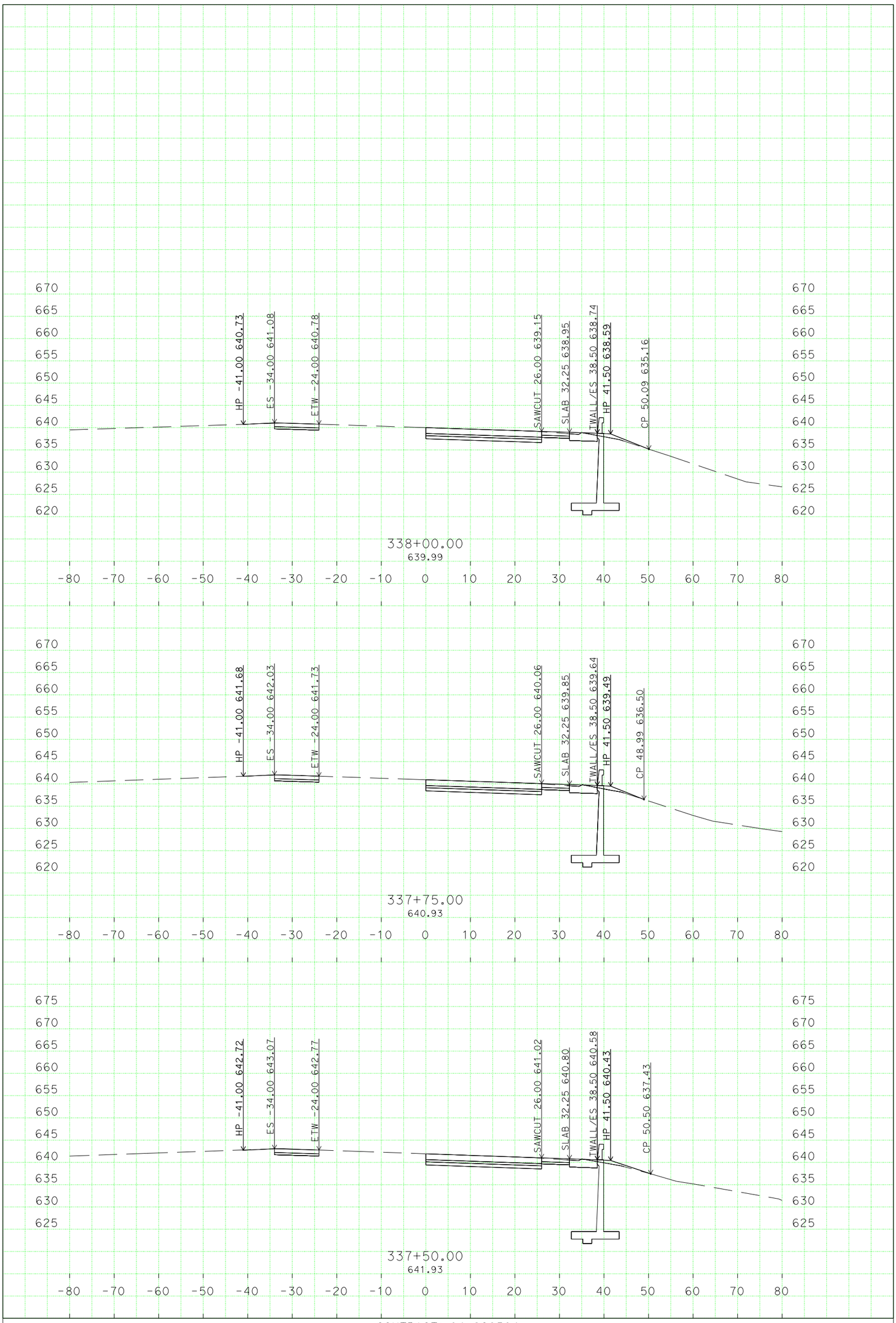

T:\design\C3D\Qi
EB_Xsec_TEMP_X_C3D_DWG.dwg - 13-Oct-14 8:46 AM

PLOTTED DATE: 13-OCT-2014

SCALE: 1"=10' Horiz.
1"=10' Vert.

PROJECT ID: 0412000008

CONTRACT: 04-2G8504
DIST/CO/RTE/PM: 04/Ala/580/R4.0
CREATED BY: s133761

AE LINE
CROSS SECTIONS
3 OF 14

DESIGN STUDY ONLY

All Dimensions are U.S. Survey Feet

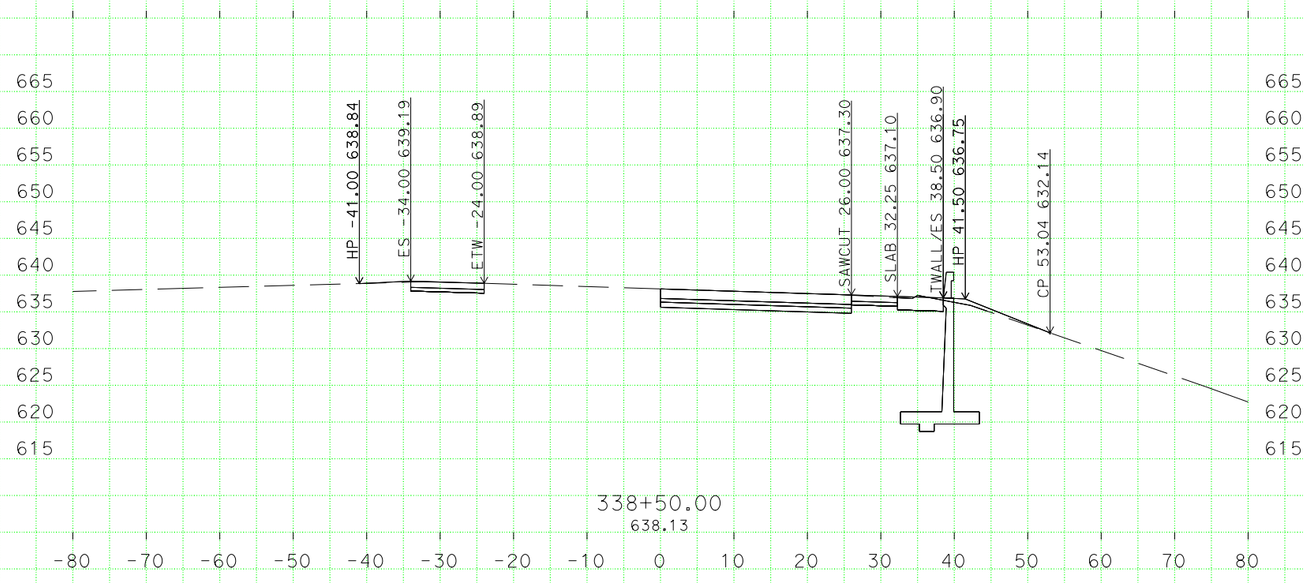

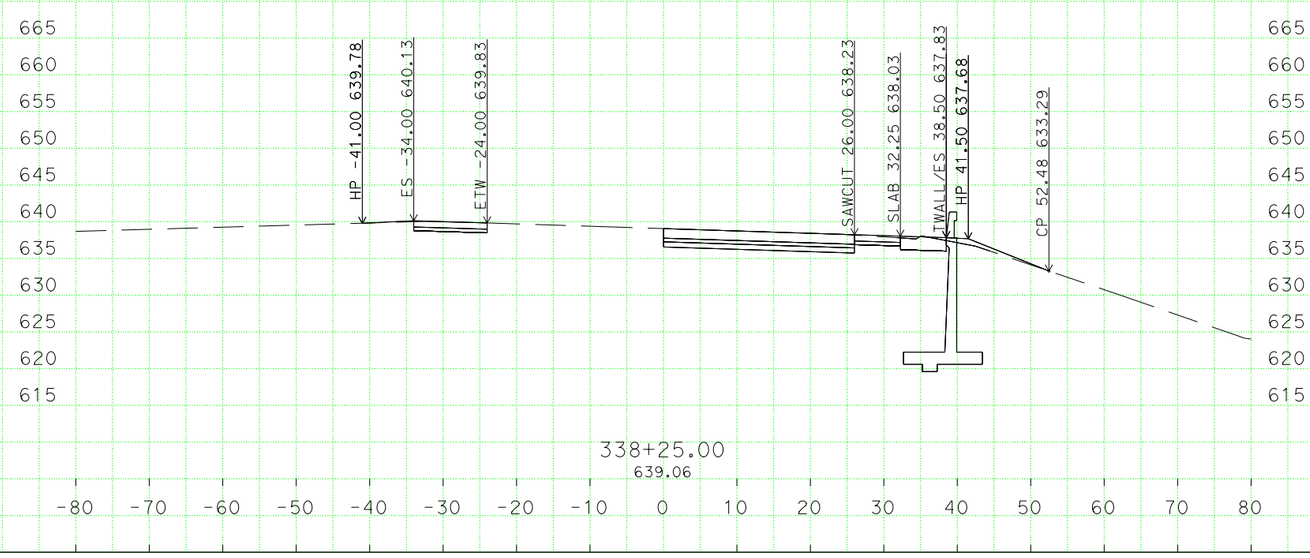

PLOTTED DATE: 13-OCT-2014

SCALE: 1"=10' Horiz.
1"=10' Vert.

PROJECT ID: 0412000008

CONTRACT: 04-2G8504
DIST/CO/RTE/PM: 04/Ala/580/R4.0
CREATED BY: s133761

AE LINE
CROSS SECTIONS
4 OF 14

T:\design\C3D\Qi
EB_Xsec_TEMP_X_C3D_DWG.dwg - 13-Oct-14 8:46 AM

DESIGN STUDY ONLY

All Dimensions are U.S. Survey Feet

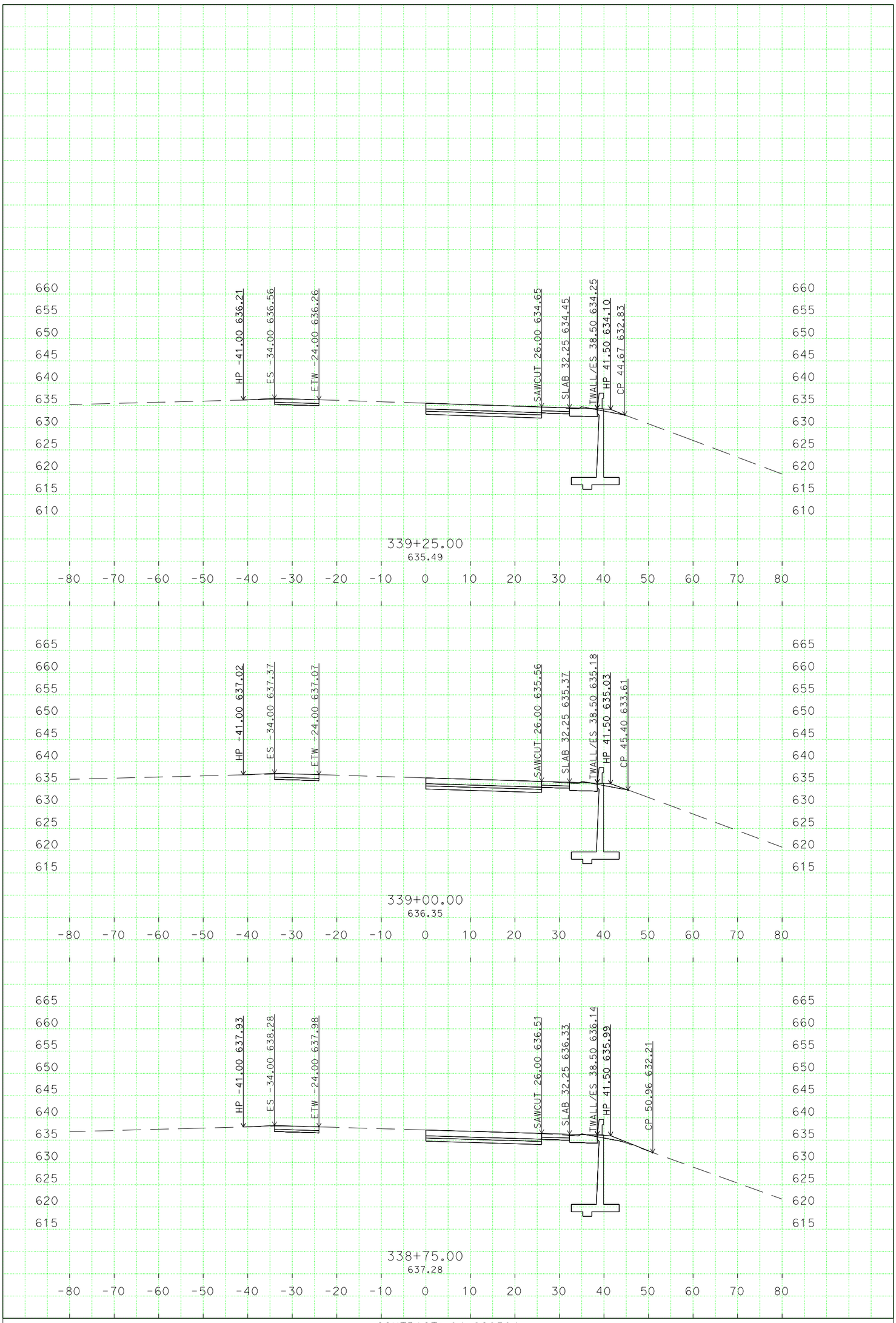

PLOTTED DATE: 13-OCT-2014

SCALE: 1"=10' Horiz.
1"=10' Vert.

PROJECT ID: 0412000008

CONTRACT: 04-2G8504
DIST/CO/RTE/PM: 04/Ala/580/R4.0
CREATED BY: s133761

AE LINE
CROSS SECTIONS
5 OF 14

T:\design\C3D\Qi
EB_Xsec_TEMP_X_C3D_DWG.dwg - 13-Oct-14 8:46 AM

DESIGN STUDY ONLY

All Dimensions are U.S. Survey Feet

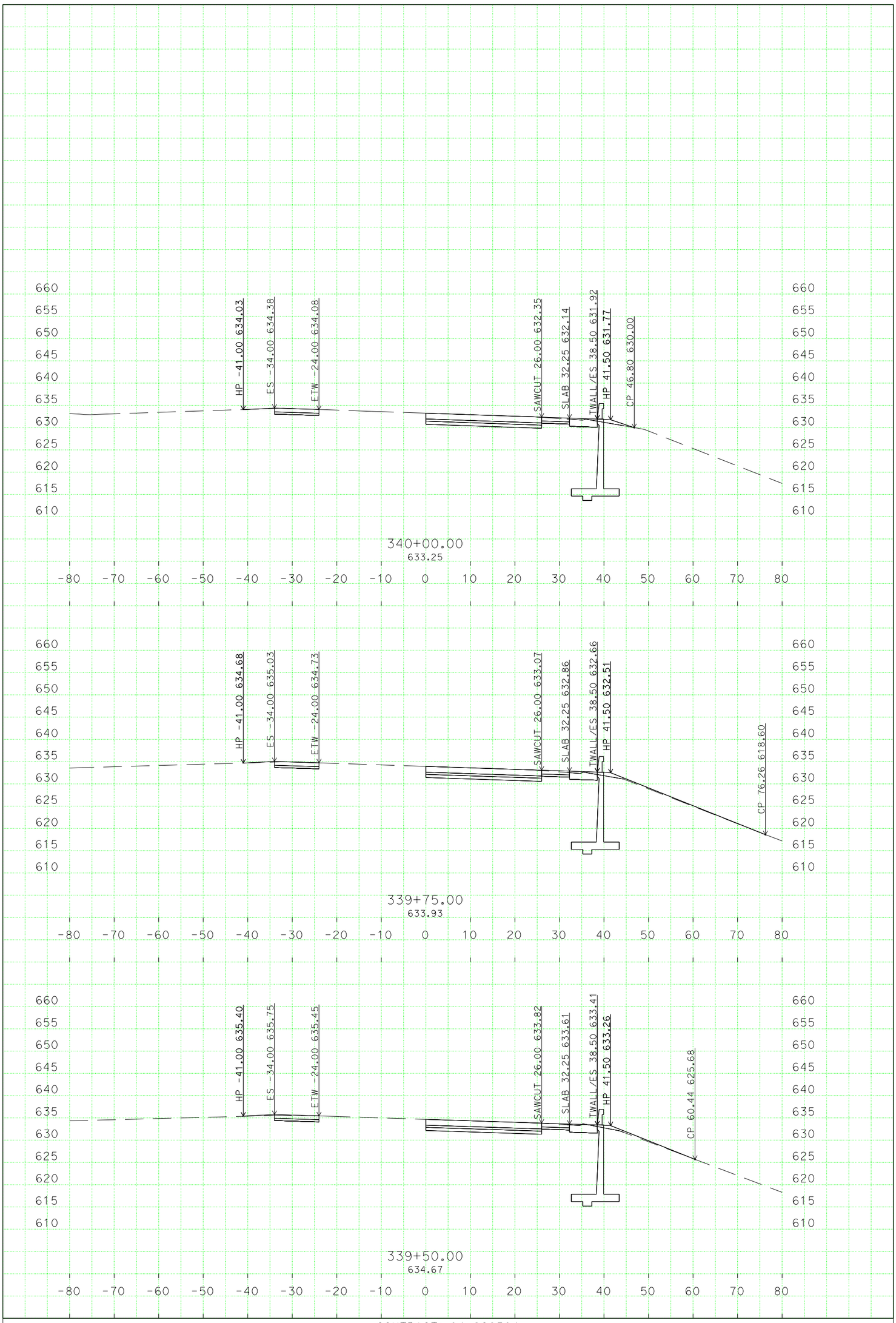

T:\design\C3D\Qi
EB_Xsec_TEMP_X_C3D_DWG.dwg - 13-Oct-14 8:46 AM

PLOTTED DATE: 13-OCT-2014

SCALE: 1"=10' Horiz.
1"=10' Vert.

PROJECT ID: 0412000008

CONTRACT: 04-2G8504
DIST/CO/RTE/PM: 04/Ala/580/R4.0
CREATED BY: s133761

AE LINE
CROSS SECTIONS
6 OF 14

DESIGN STUDY ONLY

All Dimensions are U.S. Survey Feet

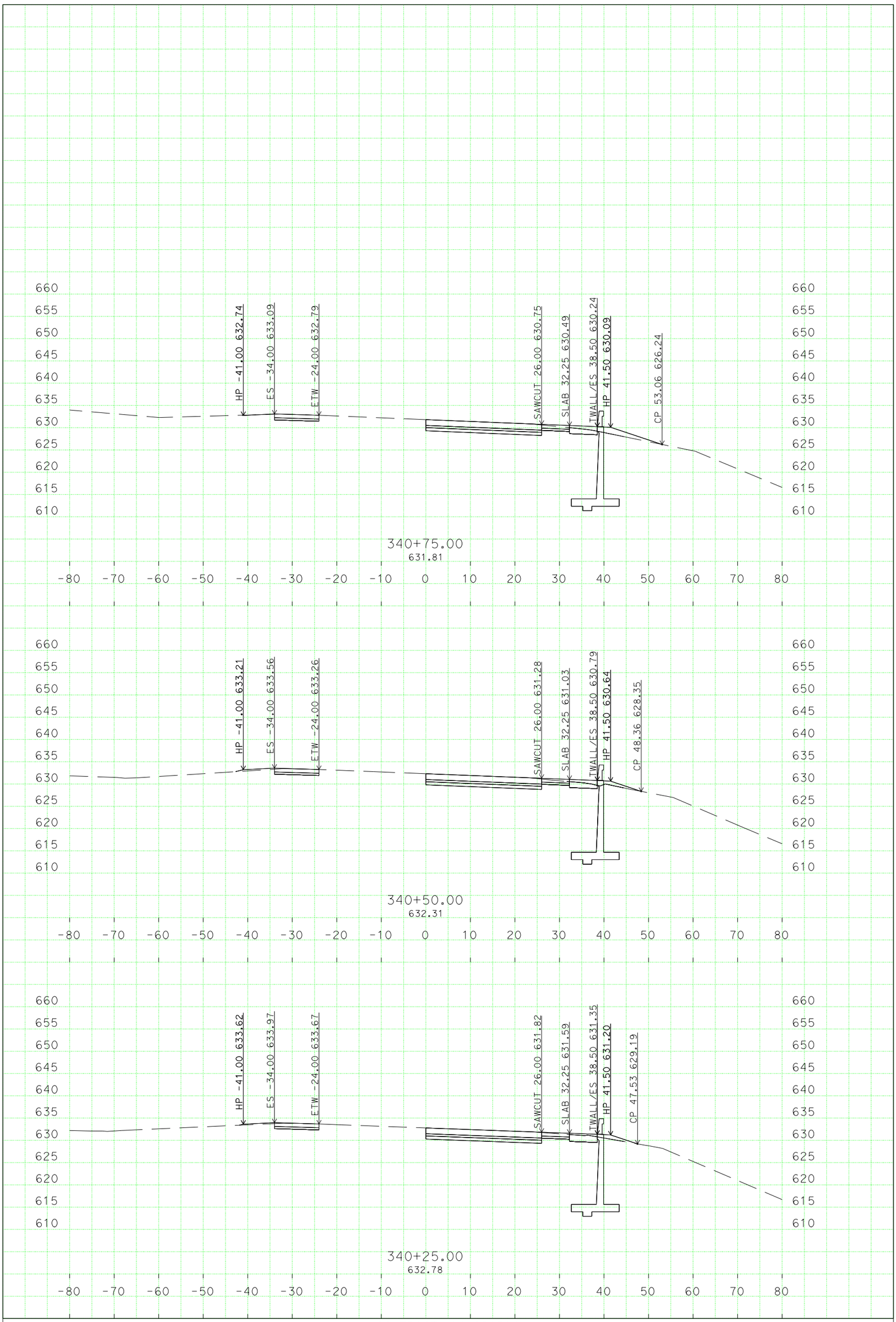

T:\design\C3D\Qi
EB_Xsec_TEMP_X_C3D_DWG.dwg - 13-Oct-14 8:46 AM

PLOTTED DATE: 13-OCT-2014

SCALE: 1"=10' Horiz.
1"=10' Vert.

PROJECT ID: 0412000008

CONTRACT: 04-2G8504
DIST/CO/RTE/PM: 04/Ala/580/R4.0
CREATED BY: s133761

AE LINE
CROSS SECTIONS
7 OF 14

DESIGN STUDY ONLY

All Dimensions are U.S. Survey Feet

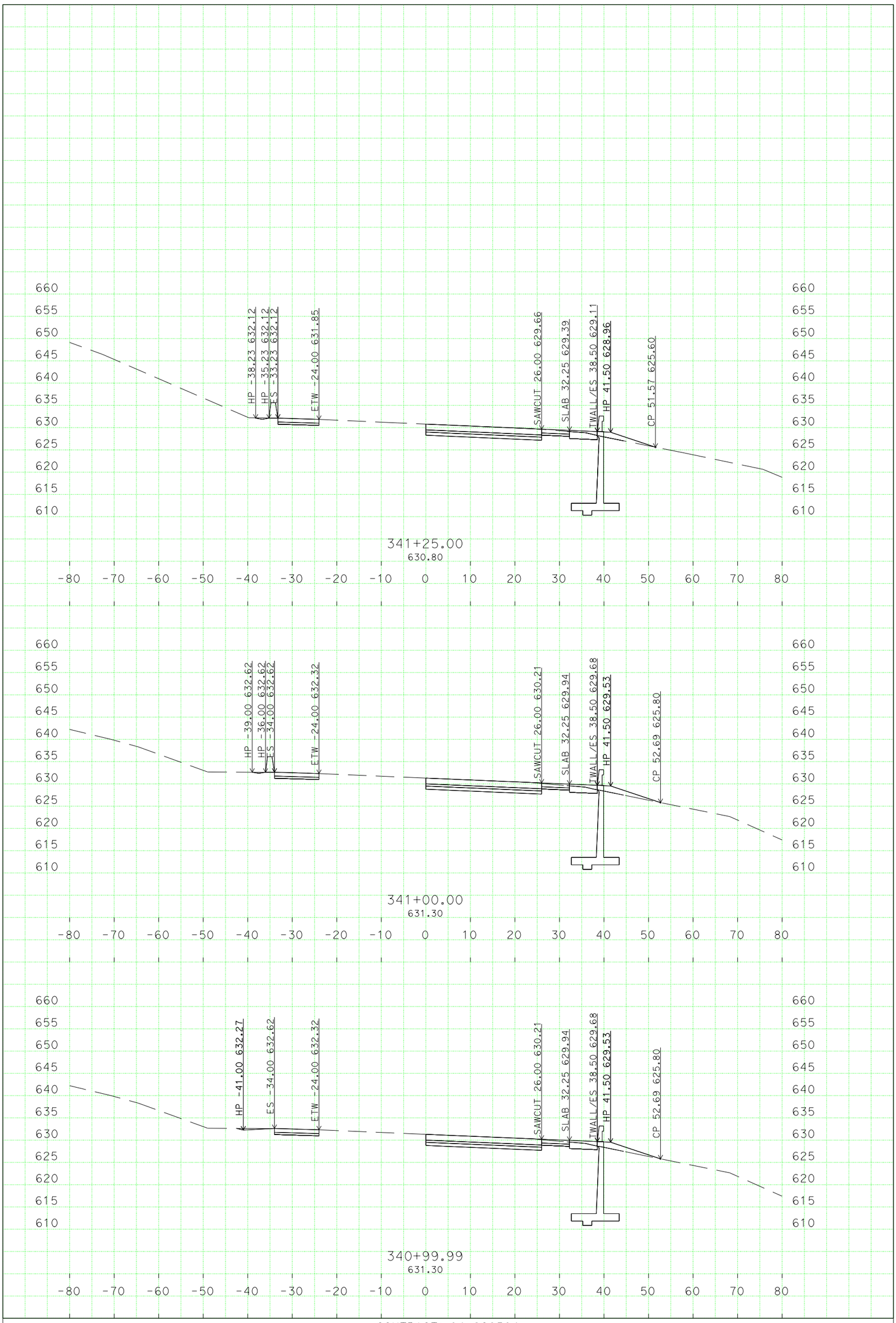

T:\design\C3D\Qi
EB_Xsec_TEMP_X_C3D_DWG.dwg - 13-Oct-14 8:46 AM

PLOTTED DATE: 13-OCT-2014

SCALE: 1"=10' Horiz.
1"=10' Vert.

PROJECT ID: 0412000008

CONTRACT: 04-2G8504
DIST/CO/RTE/PM: 04/Ala/580/R4.0
CREATED BY: s133761

AE LINE
CROSS SECTIONS
8 OF 14

DESIGN STUDY ONLY

All Dimensions are U.S. Survey Feet

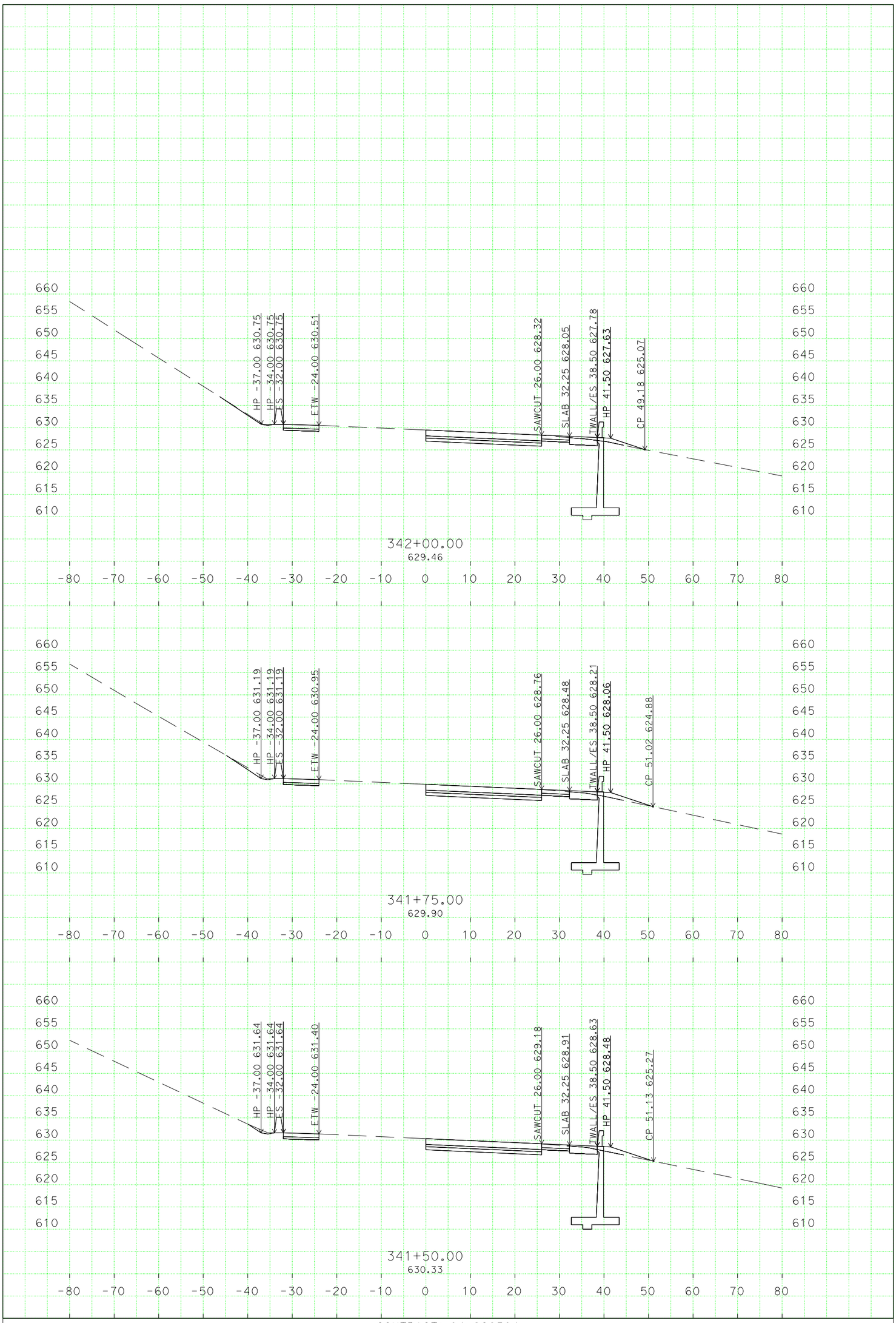

T:\design\C3D\Qi
EB_Xsec_TEMP_X_C3D_DWG.dwg - 13-Oct-14 8:46 AM

PLOTTED DATE: 13-OCT-2014

SCALE: 1"=10' Horiz.
1"=10' Vert.

PROJECT ID: 0412000008

CONTRACT: 04-2G8504
DIST/CO/RTE/PM: 04/Ala/580/R4.0
CREATED BY: s133761

AE LINE
CROSS SECTIONS
9 OF 14

DESIGN STUDY ONLY

All Dimensions are U.S. Survey Feet

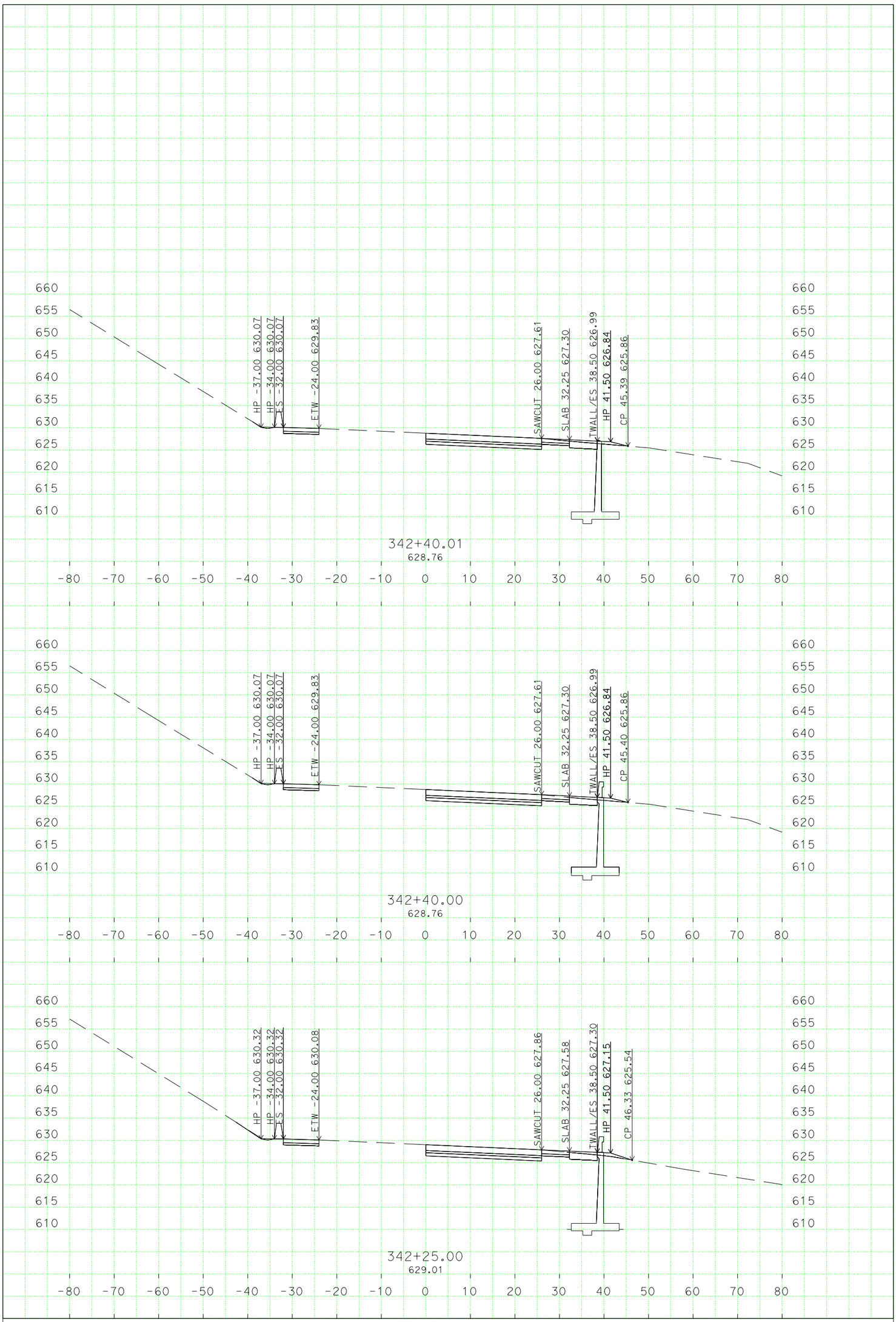

PLOTTED DATE: 13-OCT-2014

SCALE: 1"=10' Horiz.
1"=10' Vert.

PROJECT ID: 0412000008

CONTRACT: 04-2G8504
DIST/CO/RTE/PM: 04/Ala/580/R4.0
CREATED BY: s133761

AE LINE
CROSS SECTIONS
10 OF 14

T:\design\C3D\Qi
EB_Xsec_TEMP_X_C3D_DWG.dwg - 13-Oct-14 8:46 AM

DESIGN STUDY ONLY

All Dimensions are U.S. Survey Feet

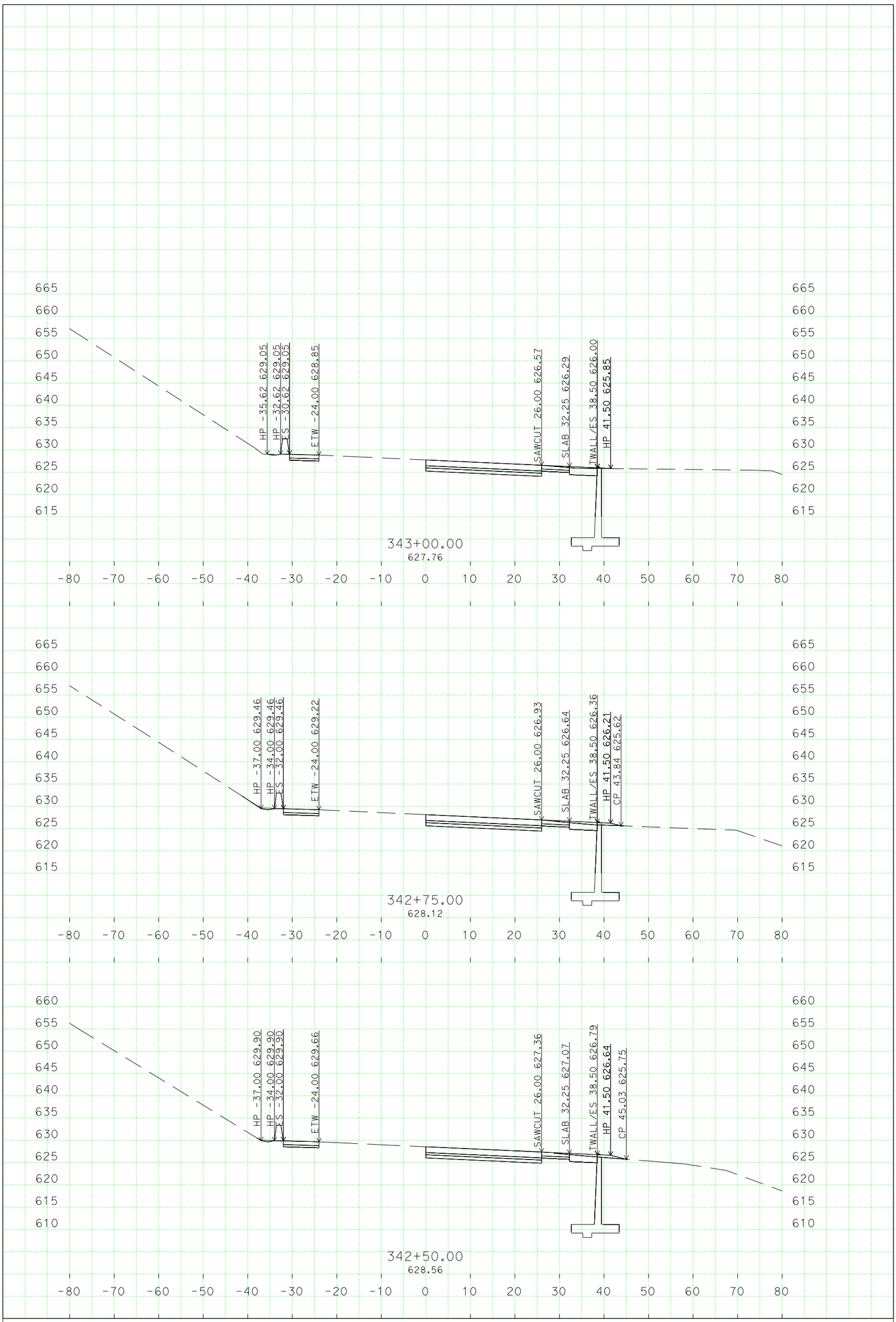

PLOTTED DATE: 13-OCT-2014

SCALE: 1"=10' Horiz.
1"=10' Vert.

PROJECT ID: 0412000008

CONTRACT: 04-2G8504
DIST/CO/RTE/PM: 04/Ala/580/R4.0
CREATED BY: s133761

AE LINE
CROSS SECTIONS
11 OF 14

T:\design\C3D\Qi
EB_Xsec_TEMP_X_C3D_DWG.dwg - 13-Oct-14 8:46 AM

DESIGN STUDY ONLY

All Dimensions are U.S. Survey Feet

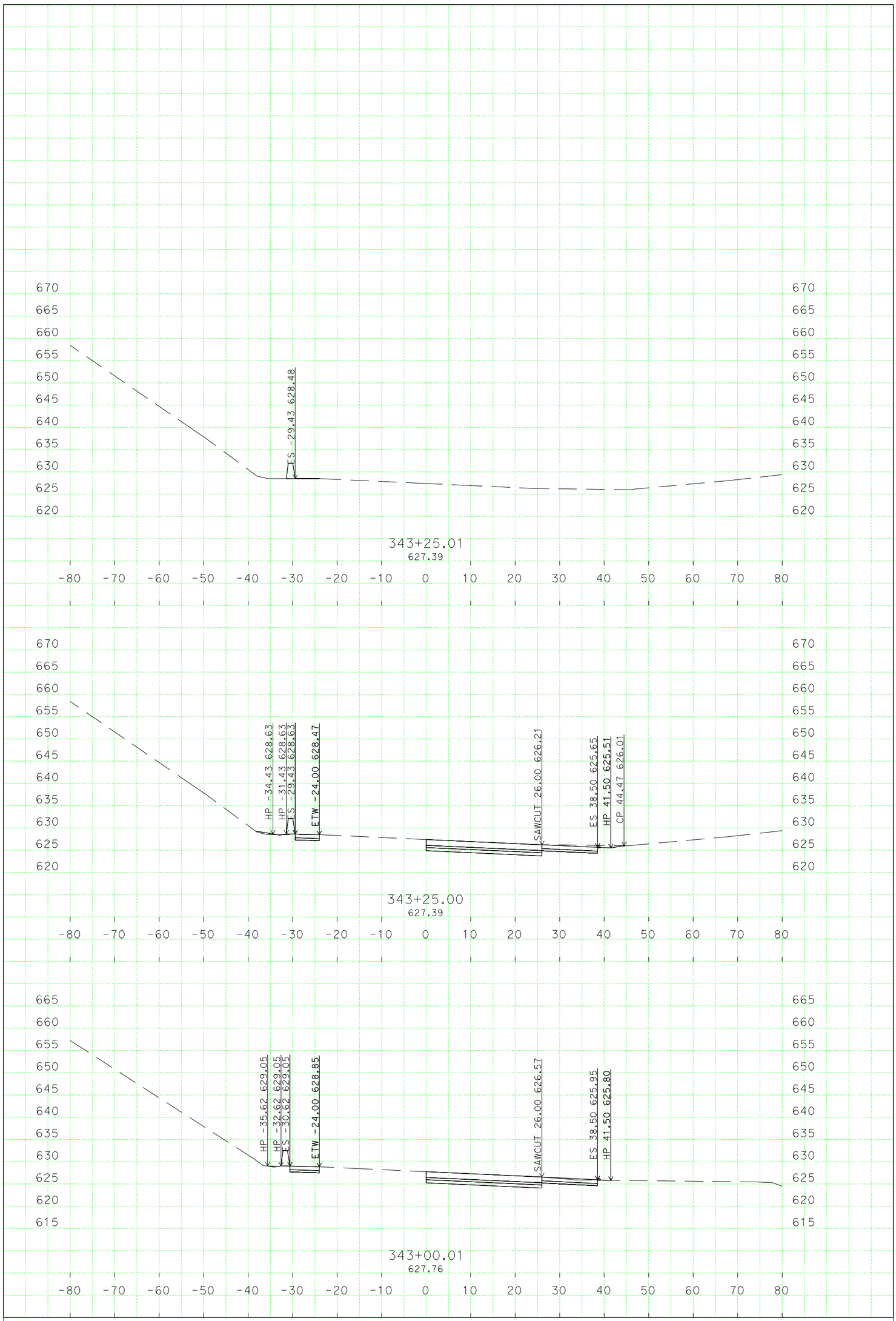

PLOTTED DATE: 13-OCT-2014

SCALE: 1"=10' Horiz.
1"=10' Vert.

PROJECT ID: 0412000008

CONTRACT: 04-2G8504
DIST/CO/RTE/PM: 04/Ala/580/R4.0
CREATED BY: s133761

AE LINE
CROSS SECTIONS
12 OF 14

T:\design\C3D\Qi
EB_Xsec_TEMP_X_C3D_DWG.dwg - 13-Oct-14 8:46 AM

DESIGN STUDY ONLY

All Dimensions are U.S. Survey Feet

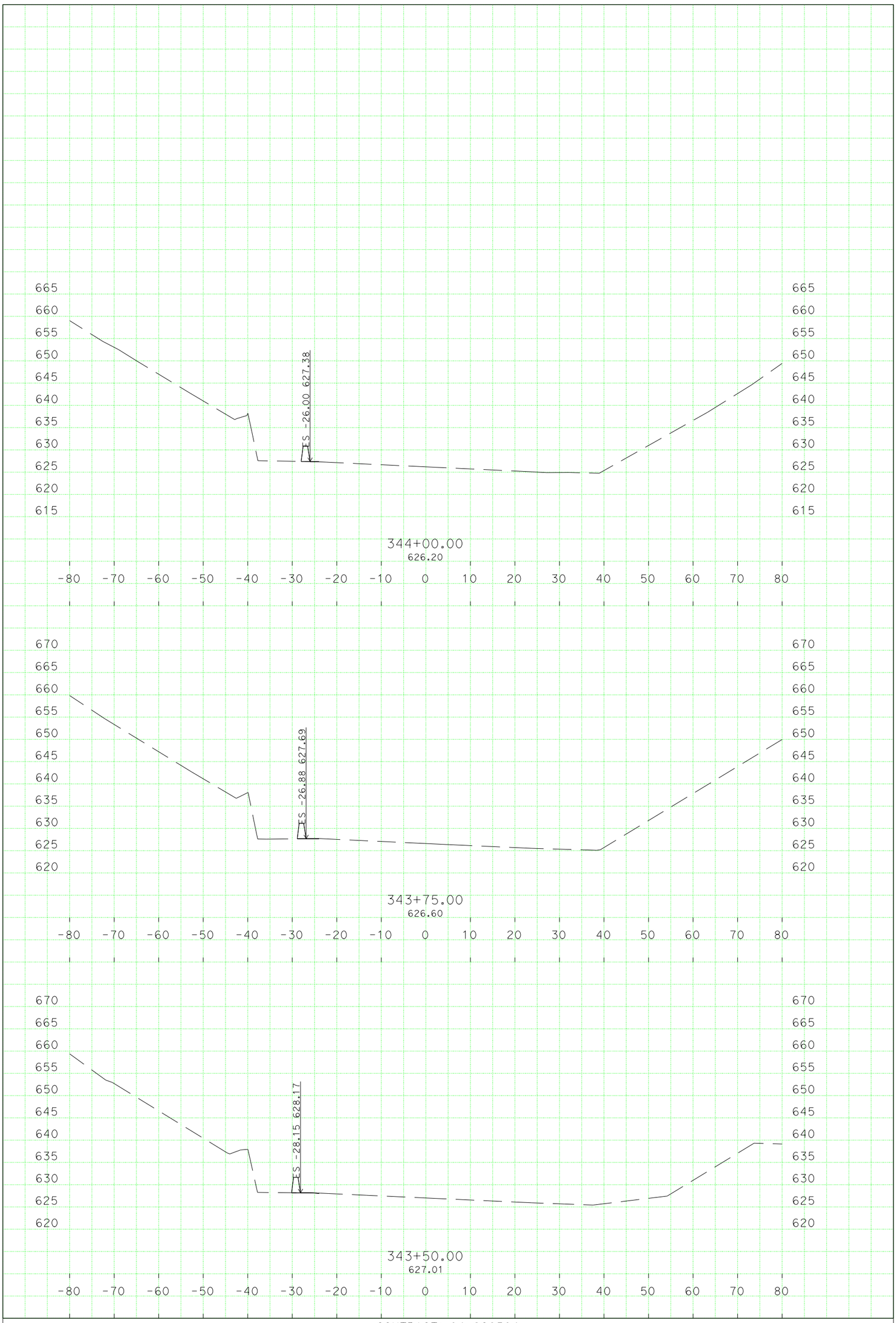

T:\design\C3D\Qi
EB_Xsec_TEMP_X_C3D_DWG.dwg - 13-Oct-14 8:46 AM

PLOTTED DATE: 13-OCT-2014

SCALE: 1"=10' Horiz.
1"=10' Vert.

PROJECT ID: 0412000008

CONTRACT: 04-2G8504
DIST/CO/RTE/PM: 04/Ala/580/R4.0
CREATED BY: s133761

AE LINE
CROSS SECTIONS
13 OF 14

DESIGN STUDY ONLY

All Dimensions are U.S. Survey Feet

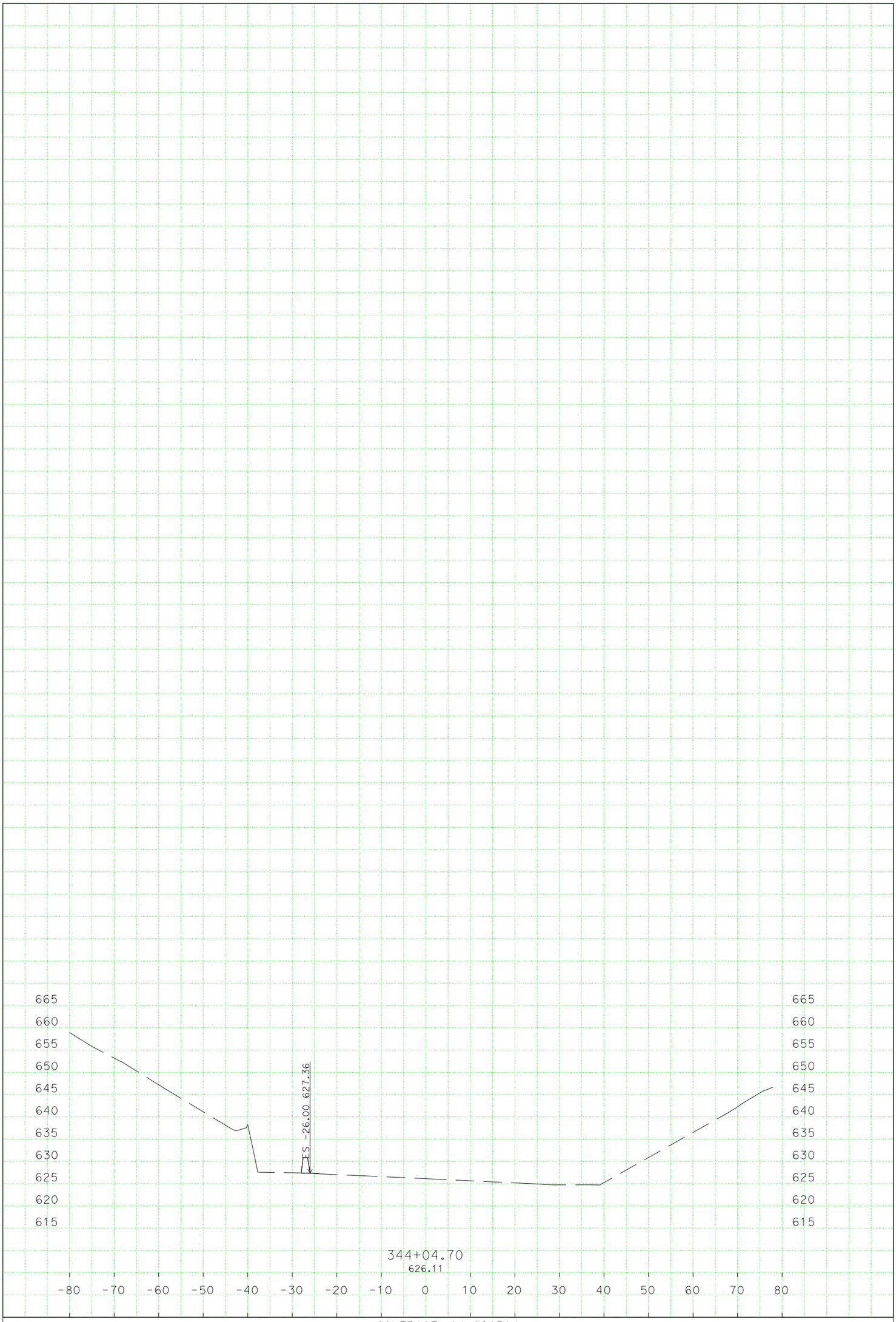

T:\design\C3D\Qi
EB_Xsec_TEMP_X_C3D_DWG.dwg - 13-Oct-14 8:46 AM

PLOTTED DATE: 13-OCT-2014

SCALE: 1"=10' Horiz.
1"=10' Vert.

PROJECT ID: 0412000008

CONTRACT: 04-2G8504
DIST/CO/RTE/PM: 04/Ala/580/R4.0
CREATED BY: s133761

AE LINE
CROSS SECTIONS
14 OF 14