FOR EARTHWORK DEVELOPMENT ONLY

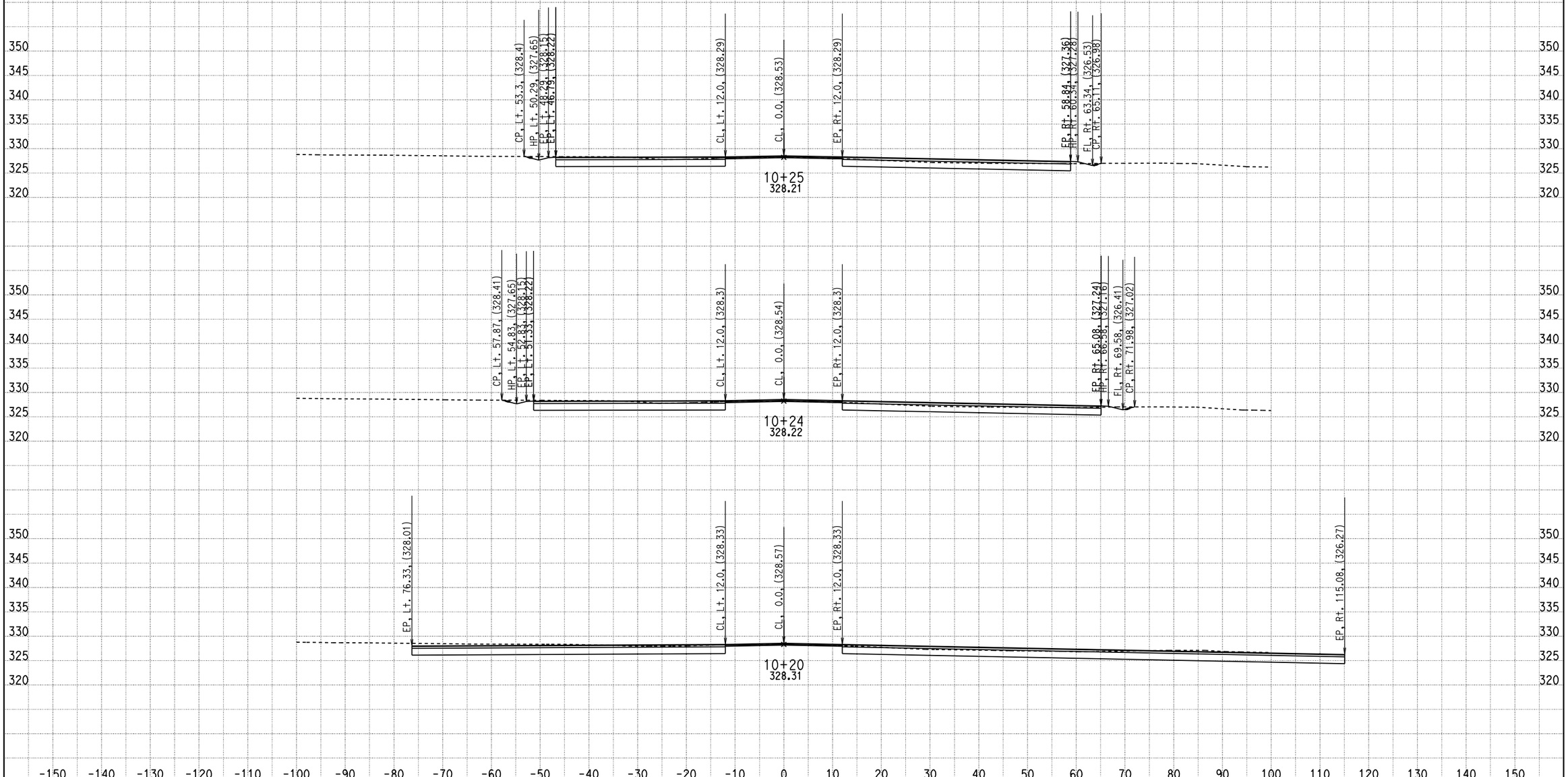

CREATED BY: ADEL NAJAR
DATE: 1/24/2013
KC Project: 09100 File: D:\mykc\09100\LATEST- DESIGN\XS\loc5\wv1_121212.ear

CONTRACT: 04000008131
DIST/CO/RTE/PM: 04/SCI/152/0.0-5.2
PROJECT ID: 04-2A2501

SCALE: 1" = 10' Horiz.
1" = 10' Vert.

All Dimensions are US Survey Feet

WV
CROSS SECTIONS
SHEET 1 OF 12

FOR EARTHWORK DEVELOPMENT ONLY

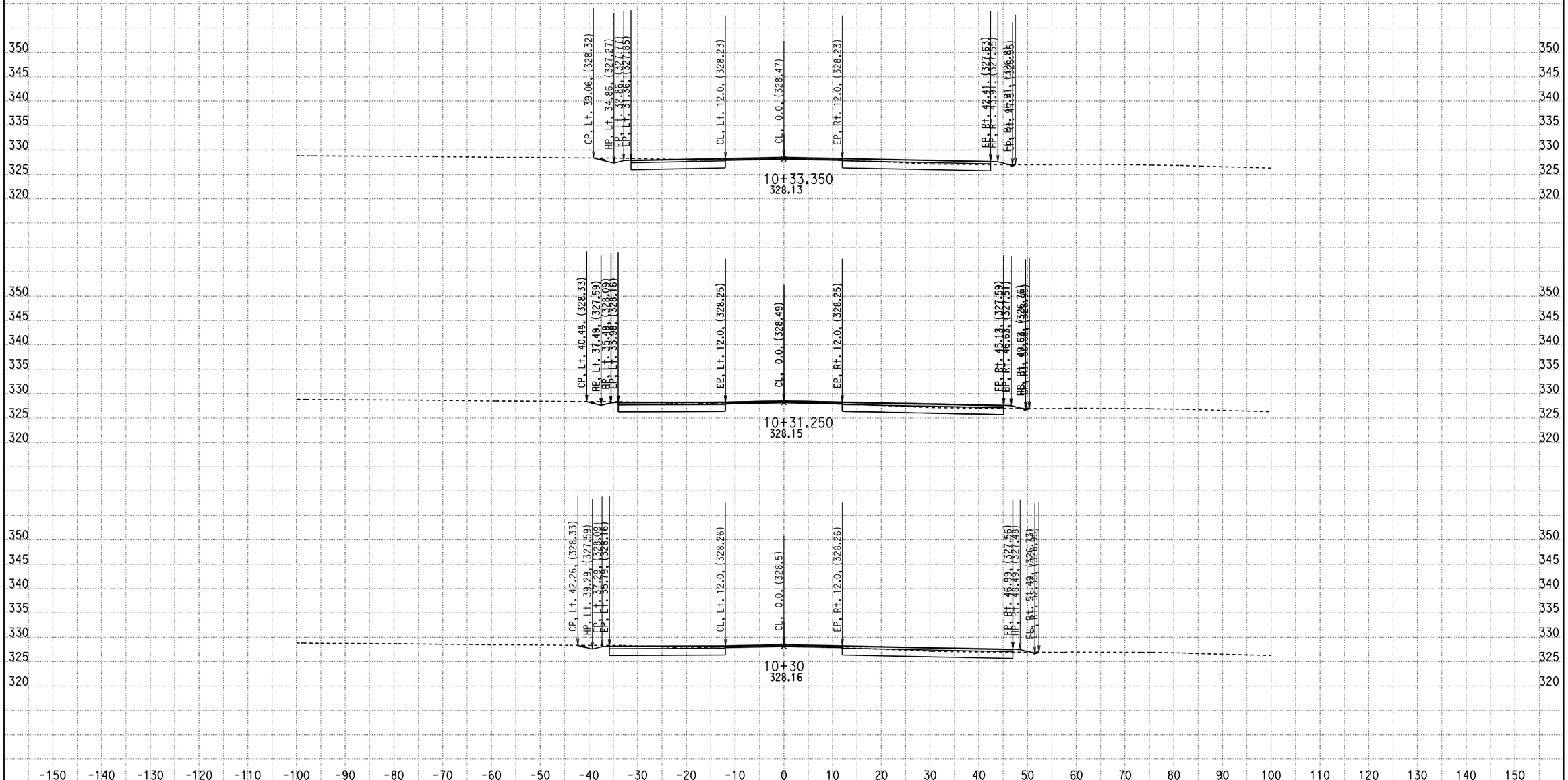

CREATED BY: ADEL NAJAR
DATE: 1/24/2013
KC Project: 09100 File: D:\mykc\09100\LATEST- DESIGN\XS\loc5\wv1_121212.ear

CONTRACT: 04000008131
DIST/CO/RTE/PM: 04/SCI/152/0.0-5.2
PROJECT ID: 04-2A2501

SCALE: 1" = 10' Horiz.
1" = 10' Vert.

All Dimensions are US Survey Feet

WV
CROSS SECTIONS
SHEET 2 OF 12

FOR EARTHWORK DEVELOPMENT ONLY

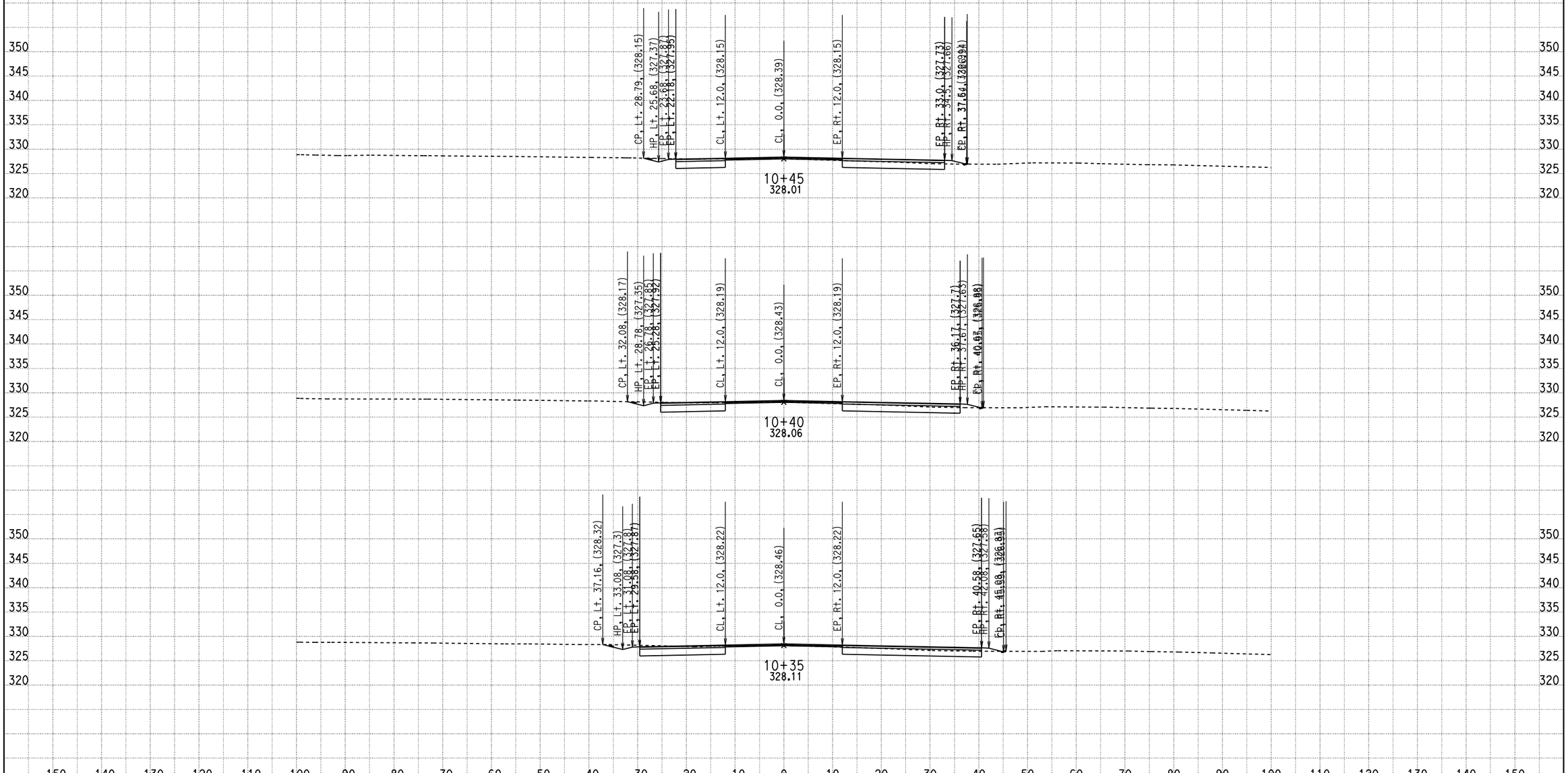

CREATED BY: ADEL NAJAR
DATE: 1/24/2013
KC Project: 09100 File: D:\mykc\09100\LATEST- DESIGN\XS\loc5\wv1_121212.ear

CONTRACT: 04000008131
DIST/CO/RTE/PM: 04/SCI/152/0.0-5.2
PROJECT ID: 04-2A2501

SCALE: 1" = 10' Horiz.
1" = 10' Vert.

All Dimensions are US Survey Feet

WV
CROSS SECTIONS
SHEET 3 OF 12

FOR EARTHWORK DEVELOPMENT ONLY

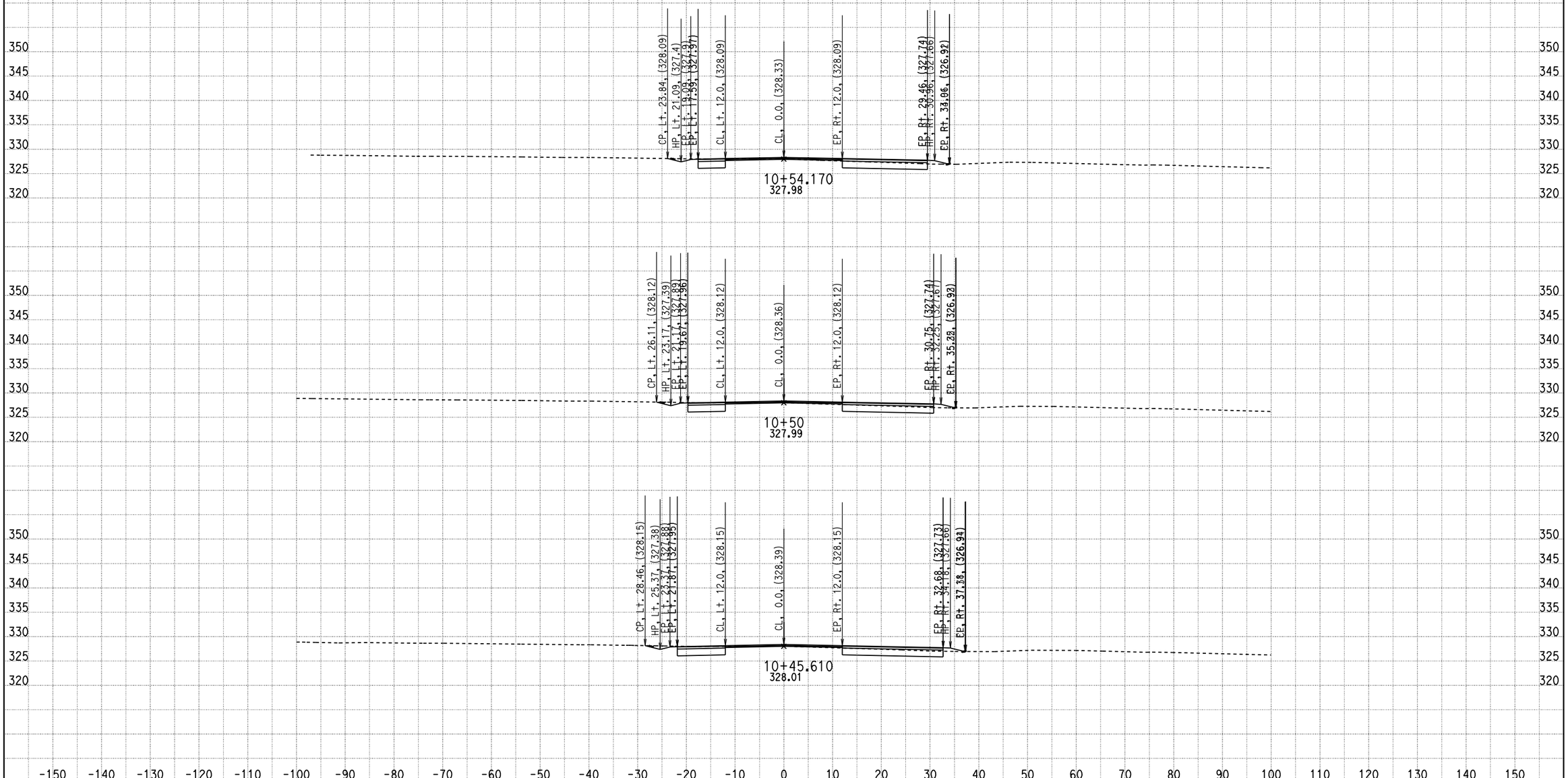

CREATED BY: ADEL NAJAR
DATE: 1/24/2013
KC Project: 09100 File: D:\mykc\09100\LATEST- DESIGN\XS\loc5\wv1_121212.ear

CONTRACT: 04000008131
DIST/CO/RTE/PM: 04/SCI/152/0.0-5.2
PROJECT ID: 04-2A2501

SCALE: 1" = 10' Horiz.
1" = 10' Vert.

All Dimensions are US Survey Feet

WV
CROSS SECTIONS
SHEET 4 OF 12

FOR EARTHWORK DEVELOPMENT ONLY

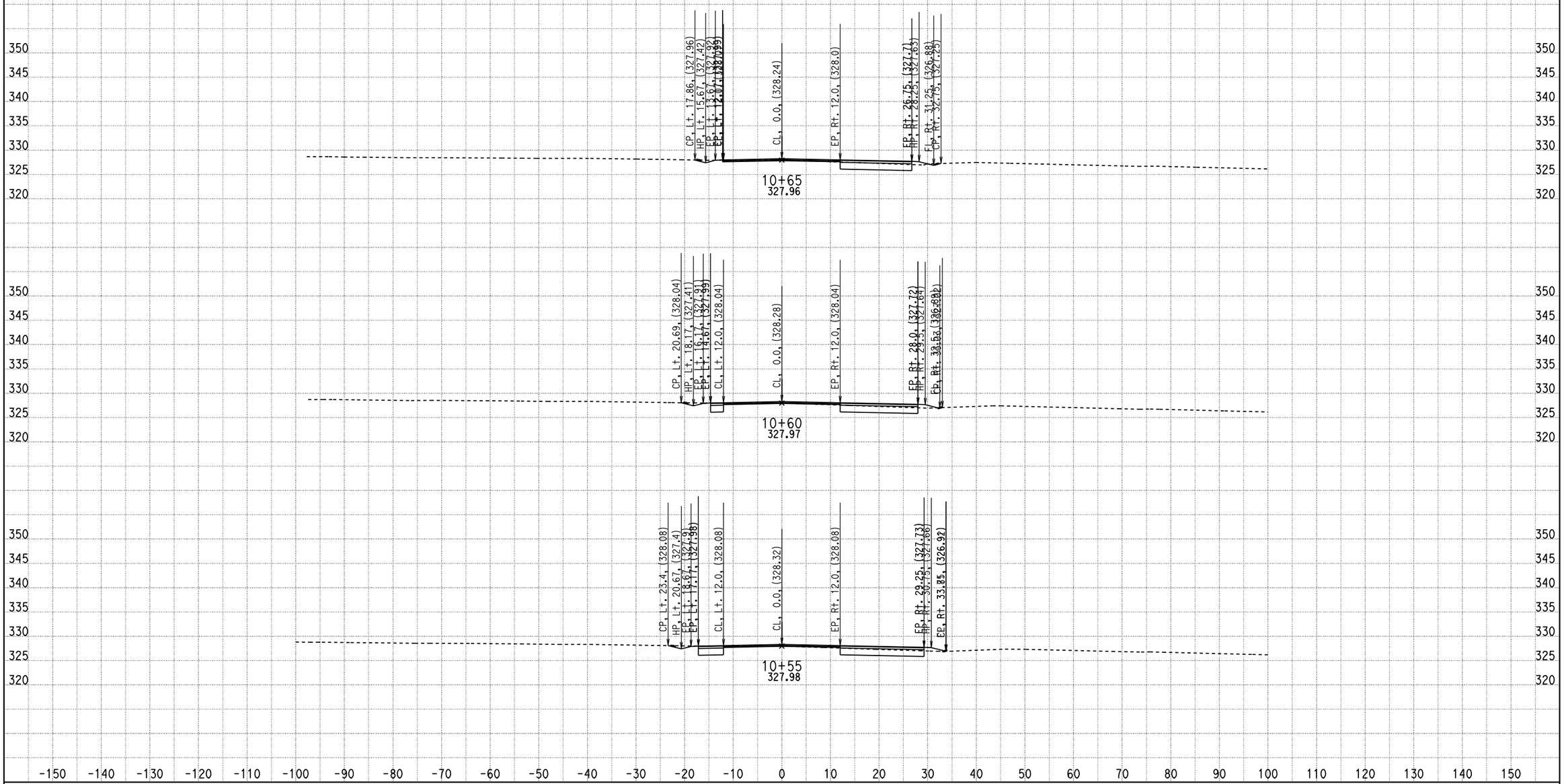

CREATED BY: ADEL NAJAR
DATE: 1/24/2013
KC Project: 09100 File: D:\mykc\09100\LATEST- DESIGN\XS\loc5\wv1_121212.ear

CONTRACT: 04000008131
DIST/CO/RTE/PM: 04/SCI/152/0.0-5.2
PROJECT ID: 04-2A2501

SCALE: 1" = 10' Horiz.
1" = 10' Vert.

All Dimensions are US Survey Feet

WV
CROSS SECTIONS
SHEET 5 OF 12

FOR EARTHWORK DEVELOPMENT ONLY

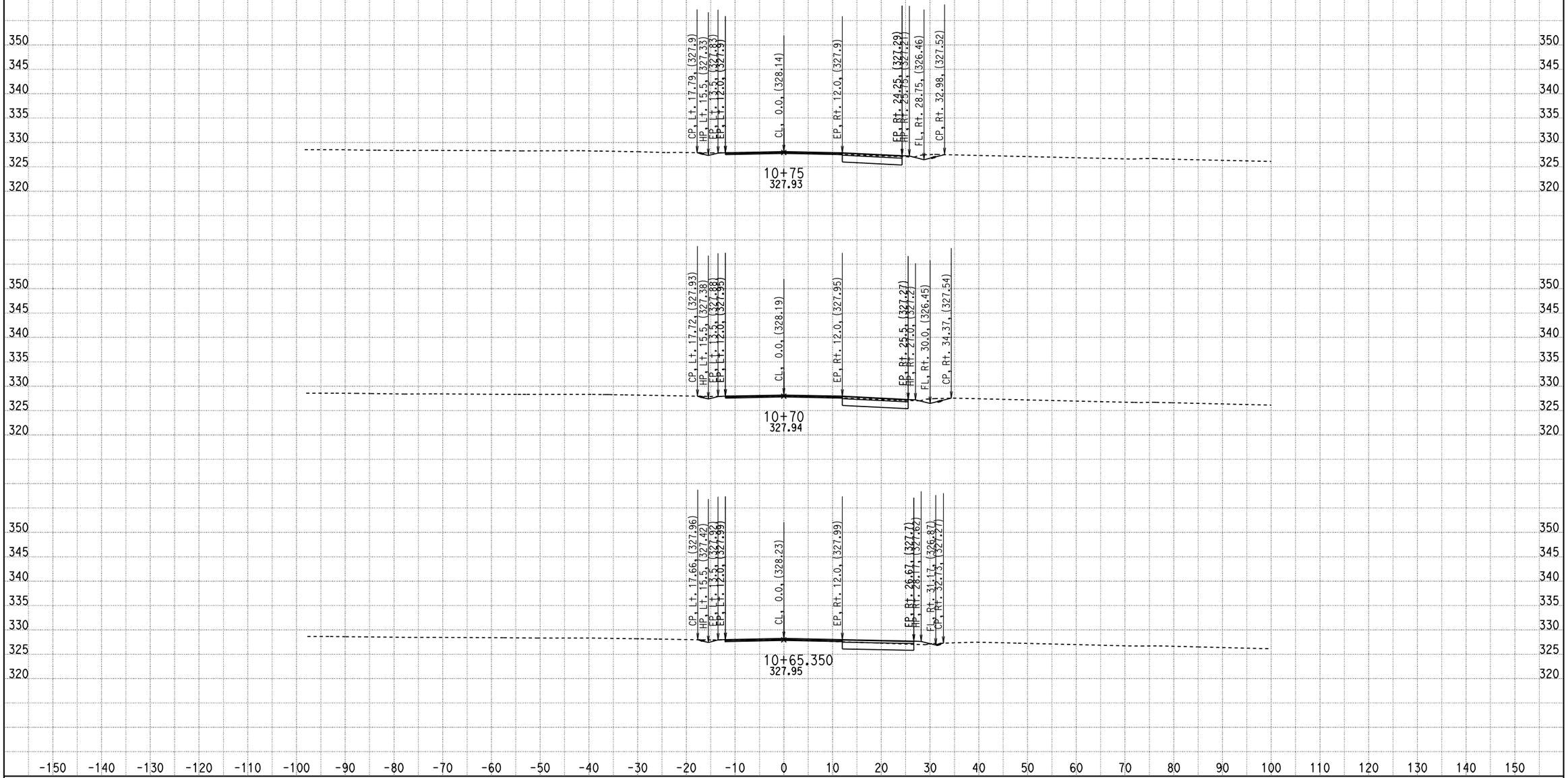

CREATED BY: ADEL NAJAR
DATE: 1/24/2013
KC Project: 09100 File: D:\mykc\09100\LATEST- DESIGN\XS\loc5\wv1_121212.ear

CONTRACT: 04000008131
DIST/CO/RTE/PM: 04/SCI/152/0.0-5.2
PROJECT ID: 04-2A2501

SCALE: 1" = 10' Horiz.
1" = 10' Vert.

All Dimensions are US Survey Feet

WV
CROSS SECTIONS
SHEET 6 OF 12

FOR EARTHWORK DEVELOPMENT ONLY

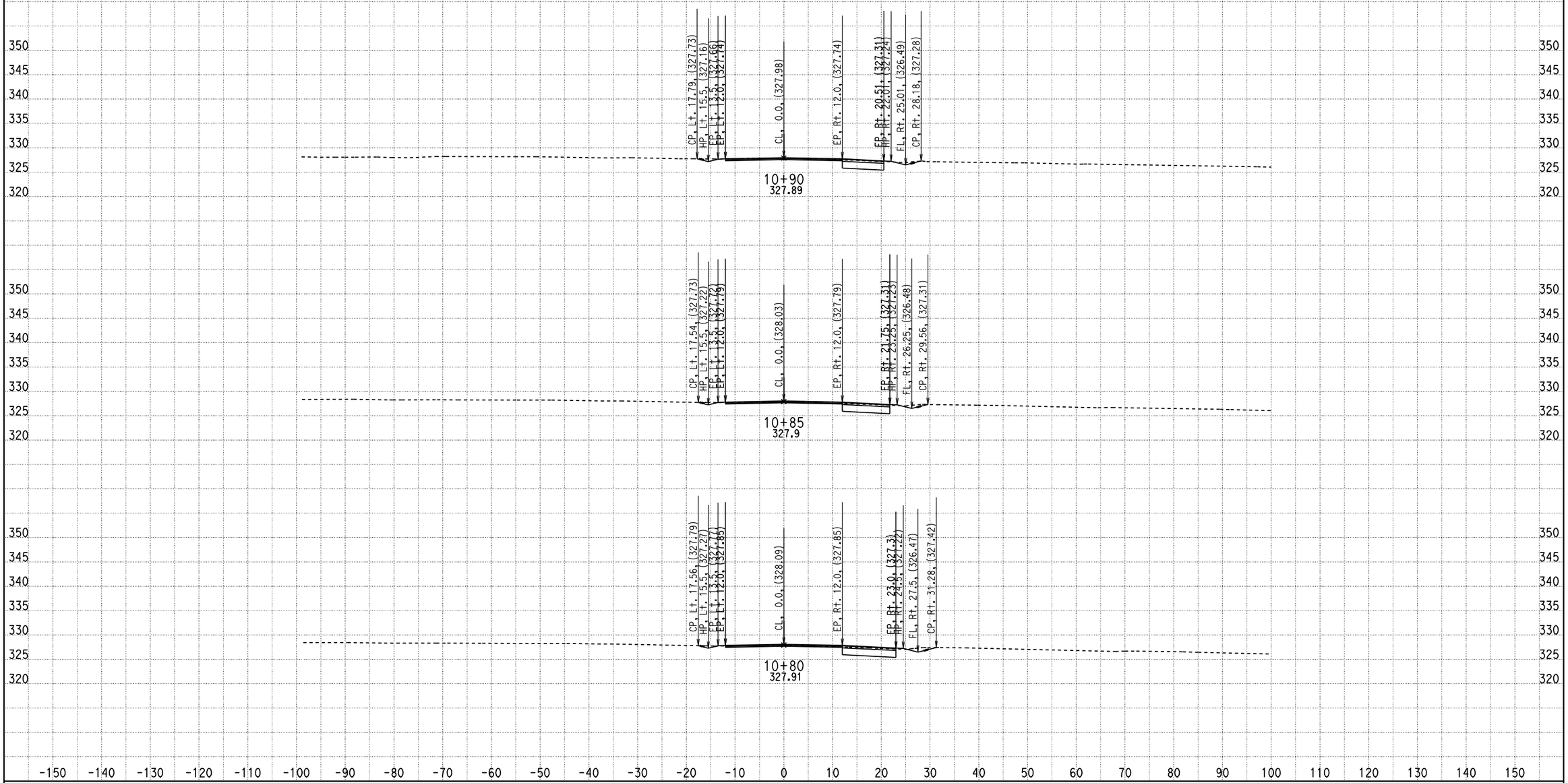

CREATED BY: ADEL NAJAR
DATE: 1/24/2013
KC Project: 09100 File: D:\mykc\09100\LATEST- DESIGN\XS\loc5\wv1_121212.ear

CONTRACT: 04000008131
DIST/CO/RTE/PM: 04/SCI/152/0.0-5.2
PROJECT ID: 04-2A2501

SCALE: 1" = 10' Horiz.
1" = 10' Vert.

All Dimensions are US Survey Feet

WV
CROSS SECTIONS
SHEET 7 OF 12

FOR EARTHWORK DEVELOPMENT ONLY

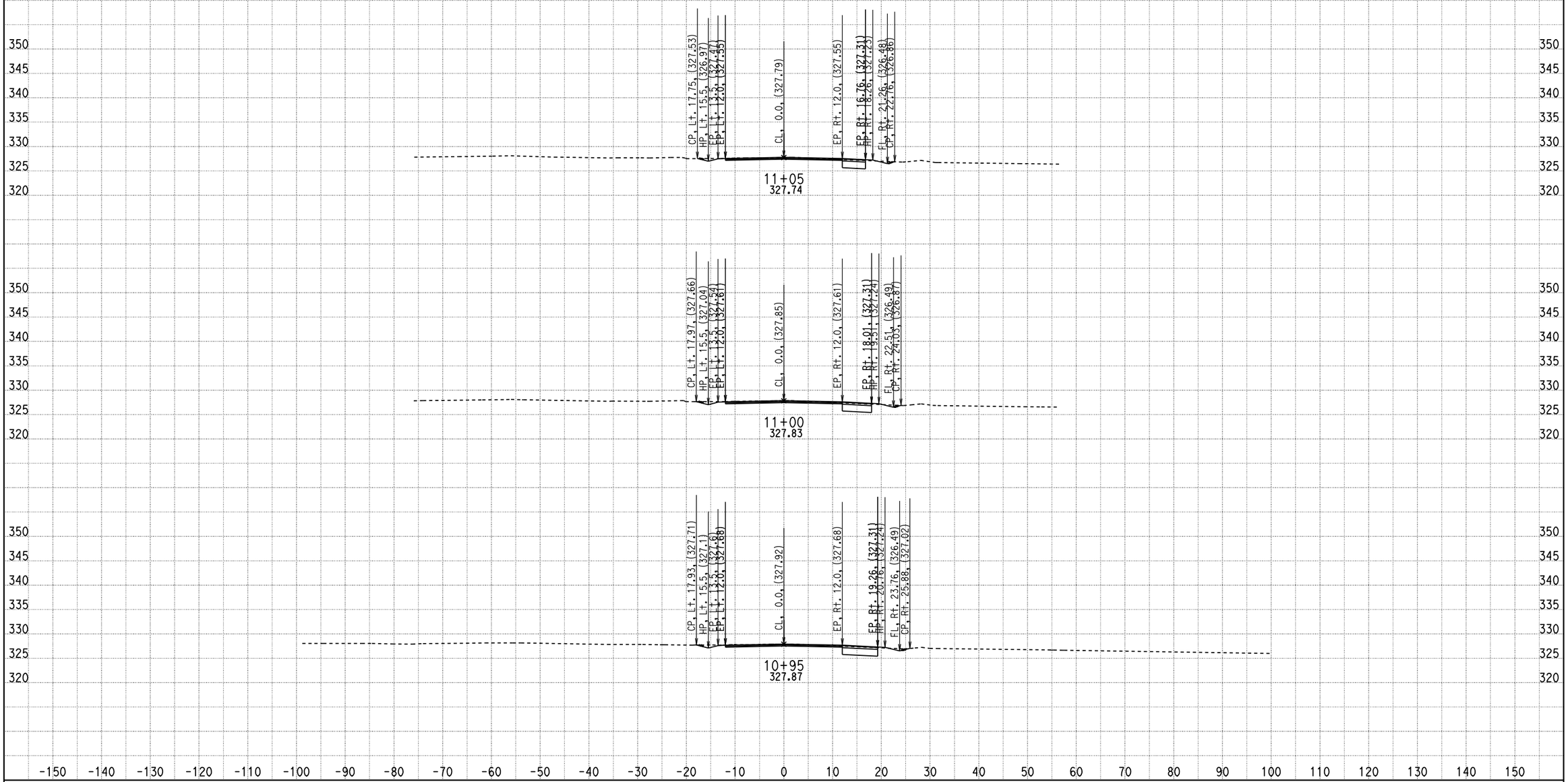

CREATED BY: ADEL NAJAR
DATE: 1/24/2013
KC Project: 09100 File: D:\mykc\09100\LATEST- DESIGN\XS\loc5\wv1_121212.ear

CONTRACT: 04000008131
DIST/CO/RTE/PM: 04/SCI/152/0.0-5.2
PROJECT ID: 04-2A2501

SCALE: 1" = 10' Horiz.
1" = 10' Vert.

All Dimensions are US Survey Feet

WV
CROSS SECTIONS
SHEET 8 OF 12

FOR EARTHWORK DEVELOPMENT ONLY

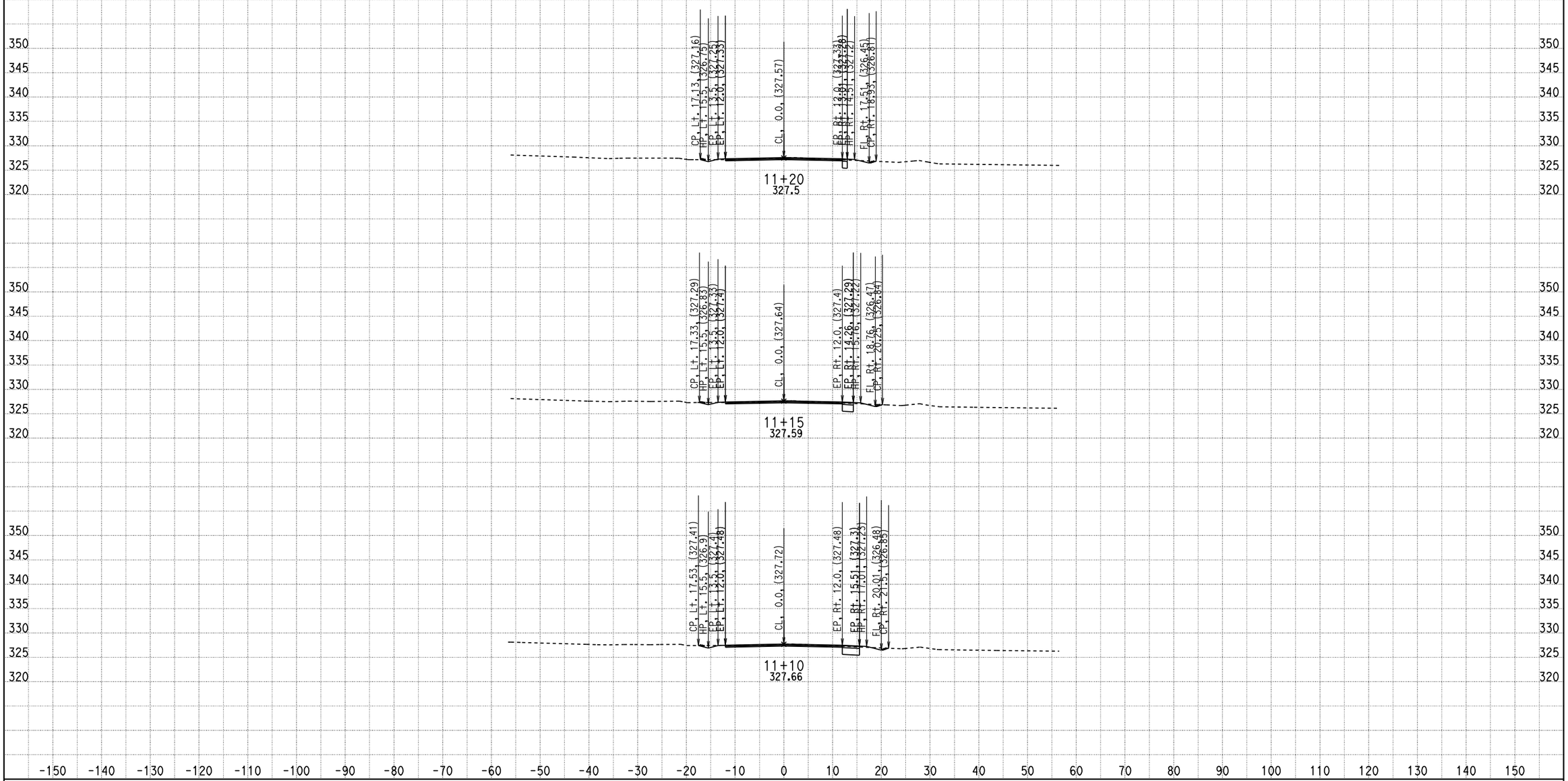

CREATED BY: ADEL NAJAR
DATE: 1/24/2013
KC Project: 09100 File: D:\mykc\09100\LATEST- DESIGN\XS\loc5\wv1_121212.ear

CONTRACT: 04000008131
DIST/CO/RTE/PM: 04/SCI/152/0.0-5.2
PROJECT ID: 04-2A2501

SCALE: 1" = 10' Horiz.
1" = 10' Vert.

All Dimensions are US Survey Feet

WV
CROSS SECTIONS
SHEET 9 OF 12

FOR EARTHWORK DEVELOPMENT ONLY

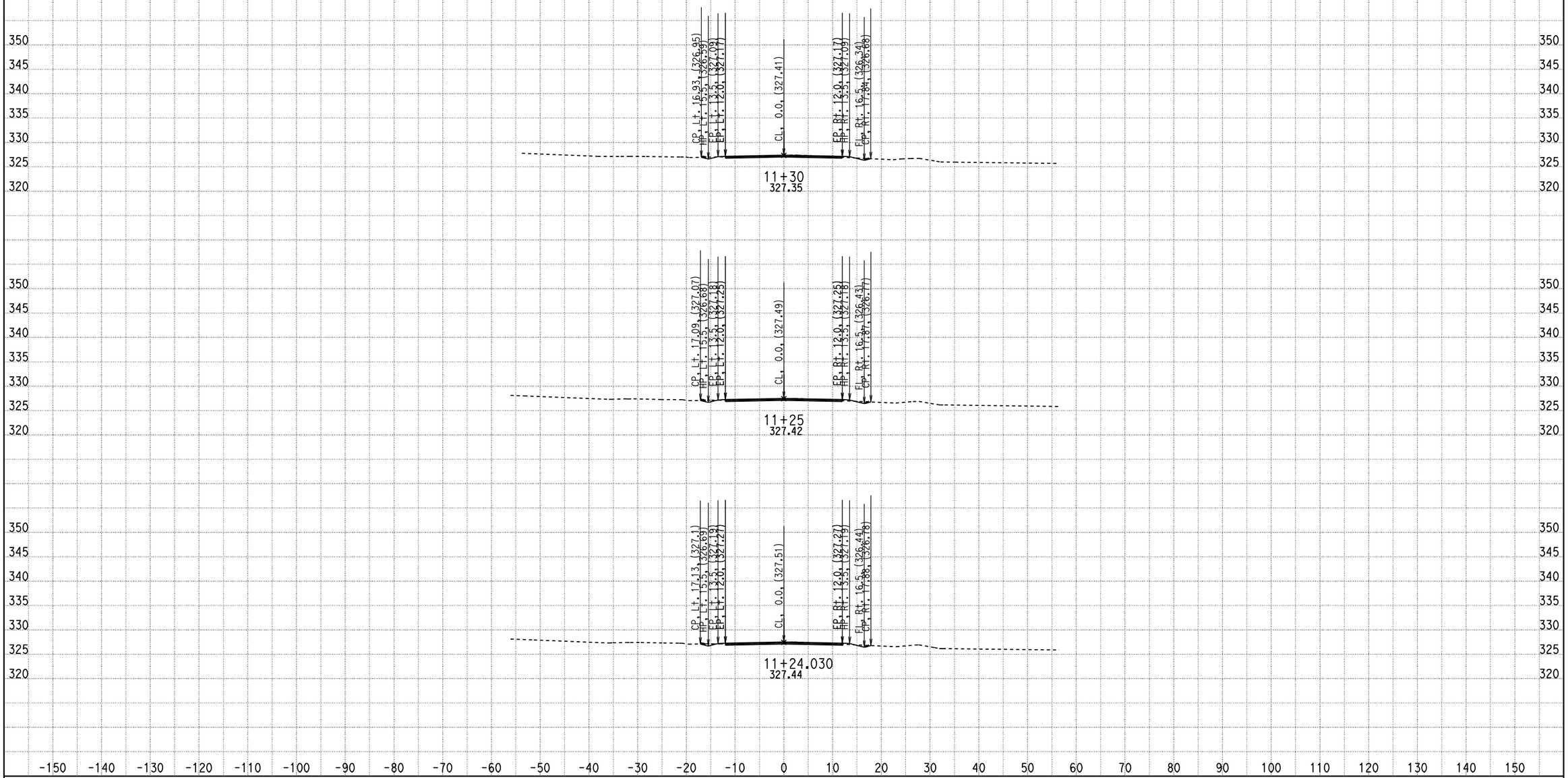

CREATED BY: ADEL NAJAR
DATE: 1/24/2013
KC Project: 09100 File: D:\mykc\09100\LATEST- DESIGN\XS\loc5\wv1_121212.ear

CONTRACT: 04000008131
DIST/CO/RTE/PM: 04/SCI/152/0.0-5.2
PROJECT ID: 04-2A2501

SCALE: 1" = 10' Horiz.
1" = 10' Vert.

All Dimensions are US Survey Feet

WV
CROSS SECTIONS
SHEET 10 OF 12

FOR EARTHWORK DEVELOPMENT ONLY

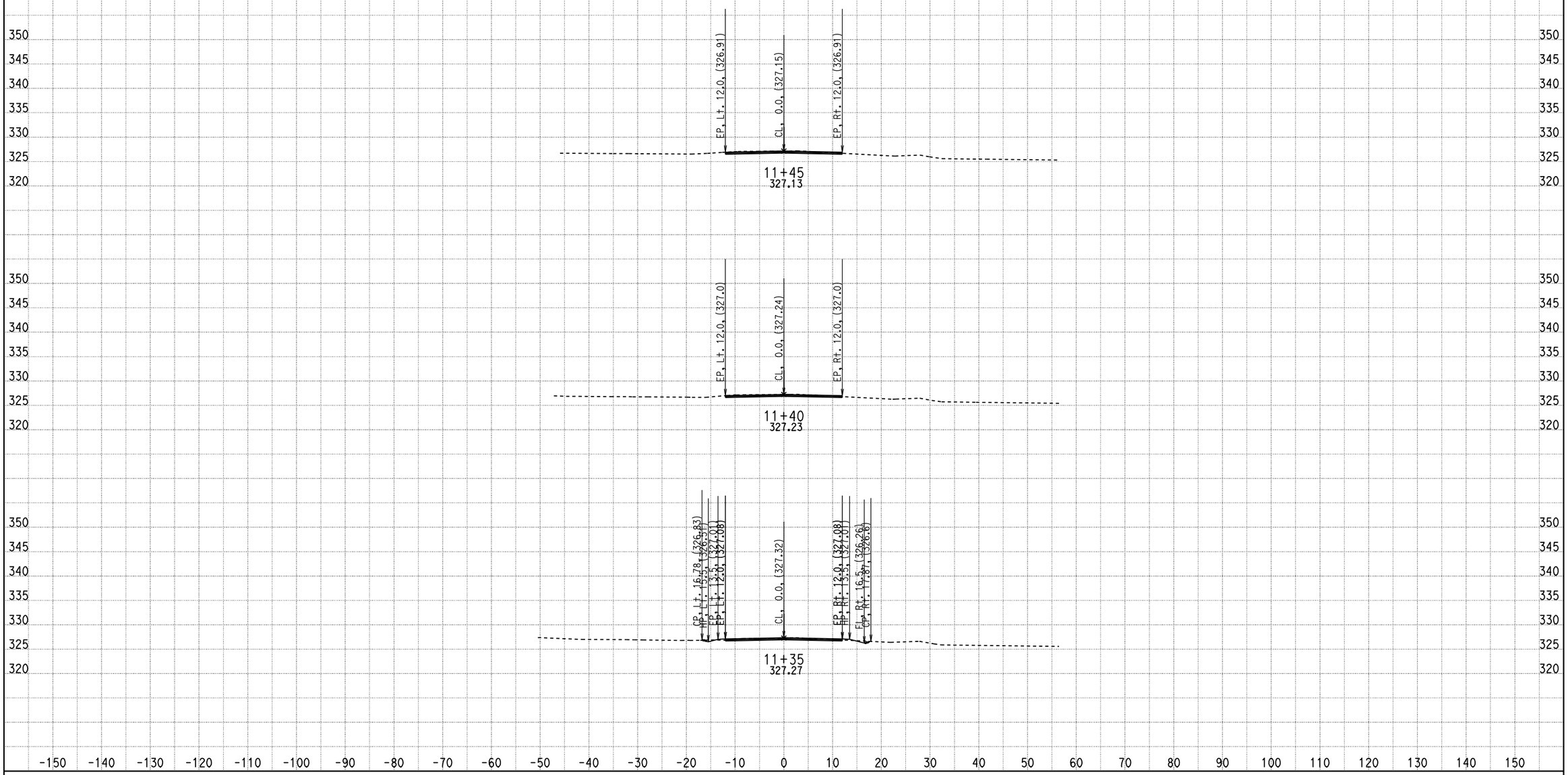

CREATED BY: ADEL NAJAR
DATE: 1/24/2013
KC Project: 09100 File: D:\mykc\09100\LATEST- DESIGN\XS\loc5\wv1_121212.ear

CONTRACT: 04000008131
DIST/CO/RTE/PM: 04/SCI/152/0.0-5.2
PROJECT ID: 04-2A2501

SCALE: 1" = 10' Horiz.
1" = 10' Vert.

All Dimensions are US Survey Feet

WV
CROSS SECTIONS
SHEET 11 OF 12

FOR EARTHWORK DEVELOPMENT ONLY

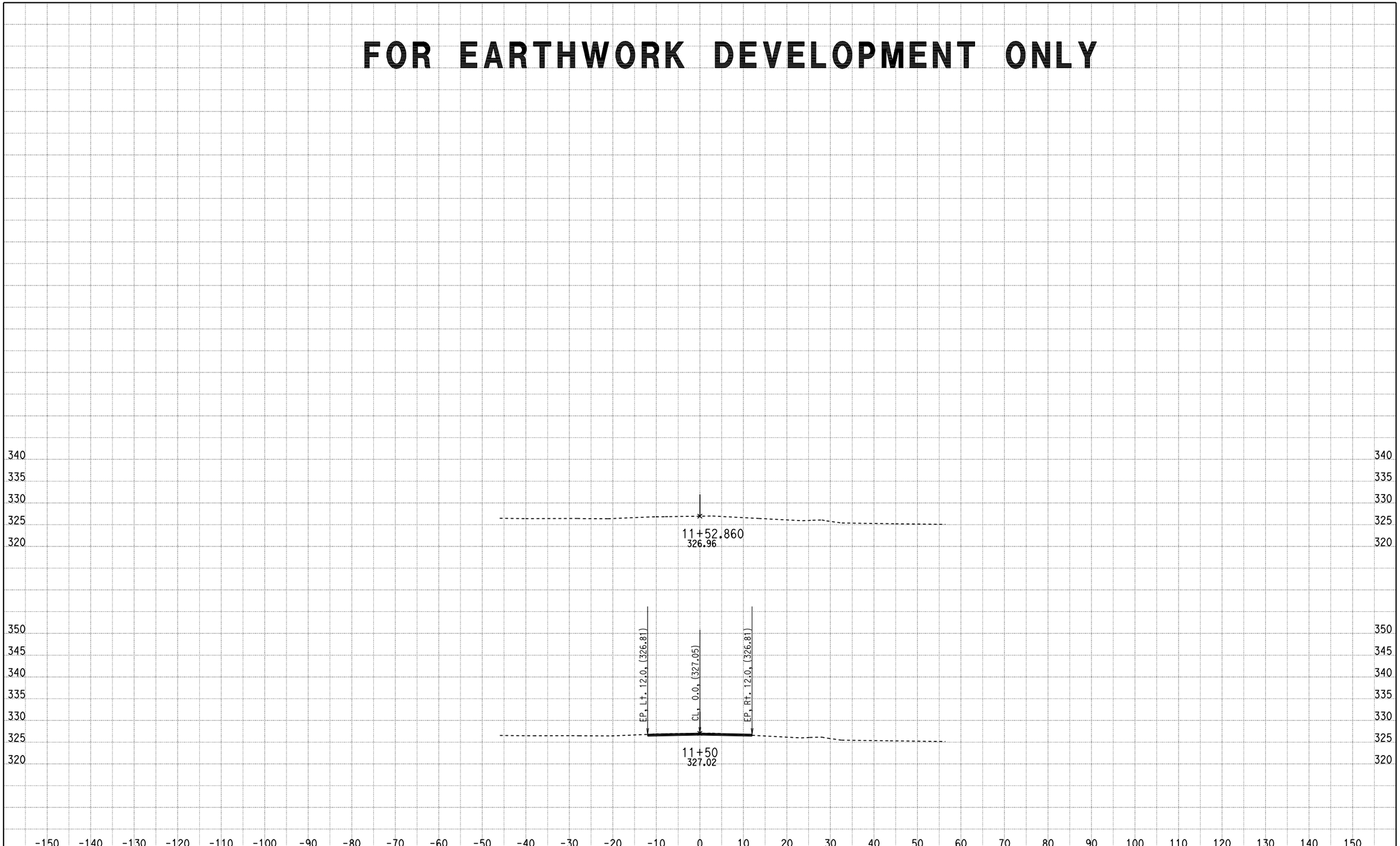

CREATED BY: ADEL NAJAR
DATE: 1/24/2013
KC Project: 09100 File: D:\mykc\09100\LATEST- DESIGN\XS\loc5\wv1_121212.ear

CONTRACT: 04000008131
DIST/CO/RTE/PM: 04/SCI/152/0.0-5.2
PROJECT ID: 04-2A2501

SCALE: 1" = 10' Horiz.
1" = 10' Vert.

All Dimensions are US Survey Feet

WV
CROSS SECTIONS
SHEET 12 OF 12