Dist	COUNTY	ROUTE	POST MILES TOTAL PROJECT	SHEET No.	TOTAL SHEETS
04	SM	1	40.6/40.9		

Brandon S. Davis — 8-26-13
REGISTERED CIVIL ENGINEER — DATE

PLANS APPROVAL DATE

BRANDON S. DAVIS No. 61024 Exp. 12/31/14 CIVIL — REGISTERED PROFESSIONAL ENGINEER — STATE OF CALIFORNIA

THE STATE OF CALIFORNIA OR ITS OFFICERS OR AGENTS SHALL NOT BE RESPONSIBLE FOR THE ACCURACY OR COMPLETENESS OF SCANNED COPIES OF THIS PLAN SHEET.

WILSEY HAM
3130 LA SELVA St, SUITE 100
SAN MATEO, CA 94403

CITY OF PACIFICA
170 SANTA MARIA Ave
PACIFICA, CA 94044

DESIGN STUDY ONLY

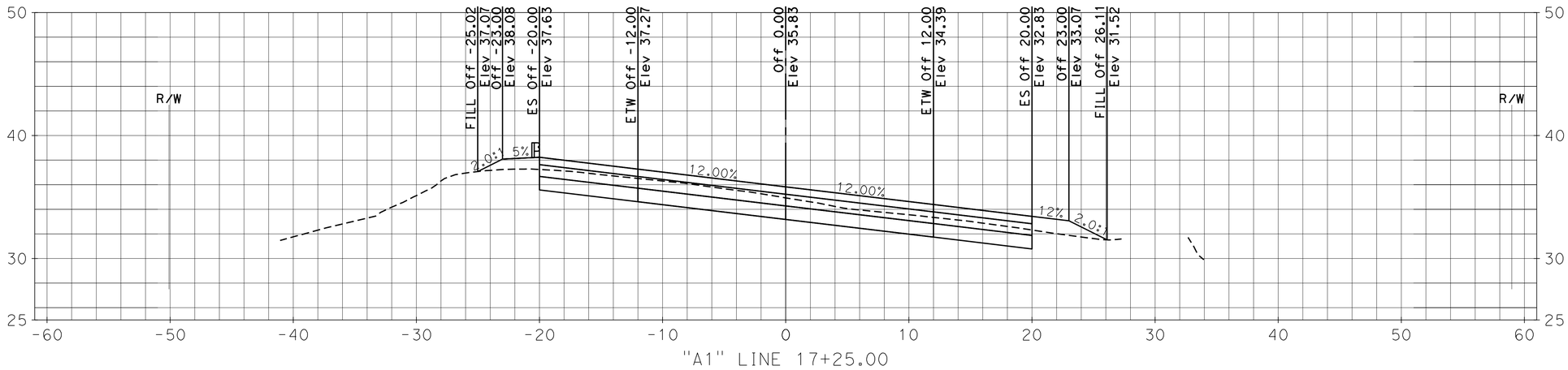

"A1" LINE 17+25.00

DESIGN STUDY ONLY

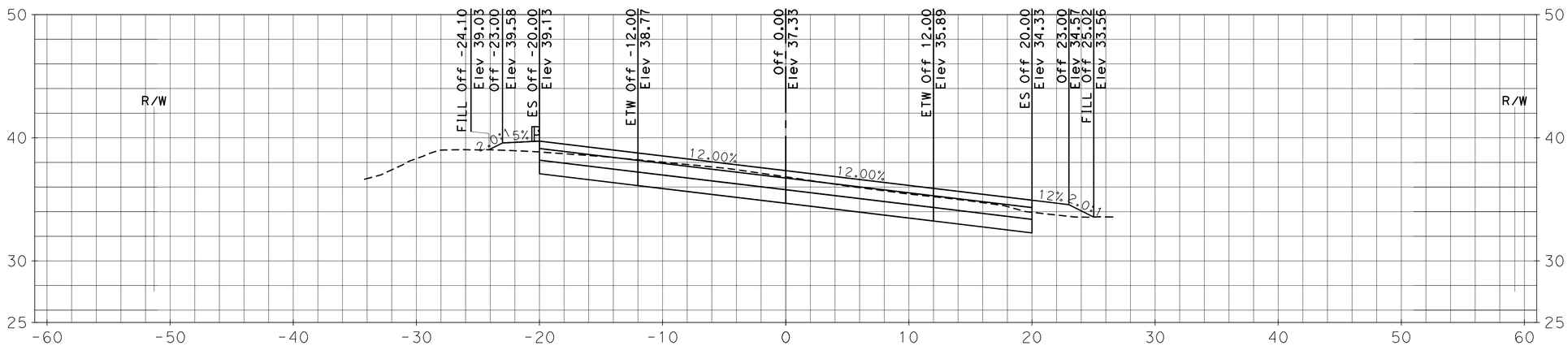

"A1" LINE 17+00.00

DESIGN STUDY ONLY

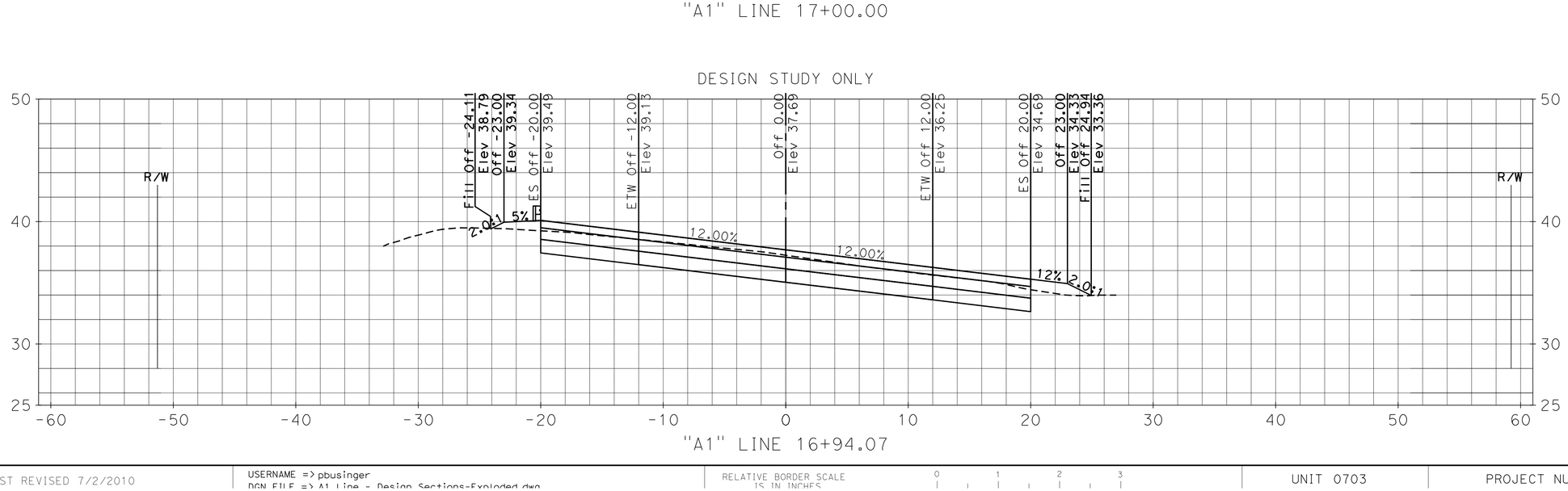

"A1" LINE 16+94.07

DESIGN CROSS SECTIONS ROUTE 1

SCALE: Horiz 1" = 5'
Vert 1" = 5'

REVISED BY	DATE REVISED
BSD	5/8/13
BSD	3/6/13

CALCULATED-DESIGNED BY: BRANDON DAVIS
CHECKED BY: WENDY CHEY
CONSULTANT FUNCTIONAL SUPERVISOR: JEFFREY PETERSON

STATE OF CALIFORNIA - DEPARTMENT OF TRANSPORTATION
Caltrans

LAST REVISION | DATE PLOTTED => 23-Aug-2013
08-17-11 | TIME PLOTTED => 03:01:50a PM

BORDER LAST REVISED 7/2/2010

USERNAME => pbusinger
DGN FILE => A1 Line - Design Sections-Exploded.dwg

RELATIVE BORDER SCALE IS IN INCHES (0 1 2 3)

UNIT 0703

PROJECT NUMBER & PHASE 04000007431

Dist	COUNTY	ROUTE	POST MILES TOTAL PROJECT	SHEET No.	TOTAL SHEETS
04	SM	1	40.6/40.9		

Brandon S. Davis — 8-26-13
REGISTERED CIVIL ENGINEER — DATE

PLANS APPROVAL DATE

BRANDON S. DAVIS No. 61024 Exp. 12/31/14 CIVIL — REGISTERED PROFESSIONAL ENGINEER — STATE OF CALIFORNIA

THE STATE OF CALIFORNIA OR ITS OFFICERS OR AGENTS SHALL NOT BE RESPONSIBLE FOR THE ACCURACY OR COMPLETENESS OF SCANNED COPIES OF THIS PLAN SHEET.

WILSEY HAM
3130 LA SELVA St, SUITE 100
SAN MATEO, CA 94403

CITY OF PACIFICA
170 SANTA MARIA Ave
PACIFICA, CA 94044

DESIGN STUDY ONLY

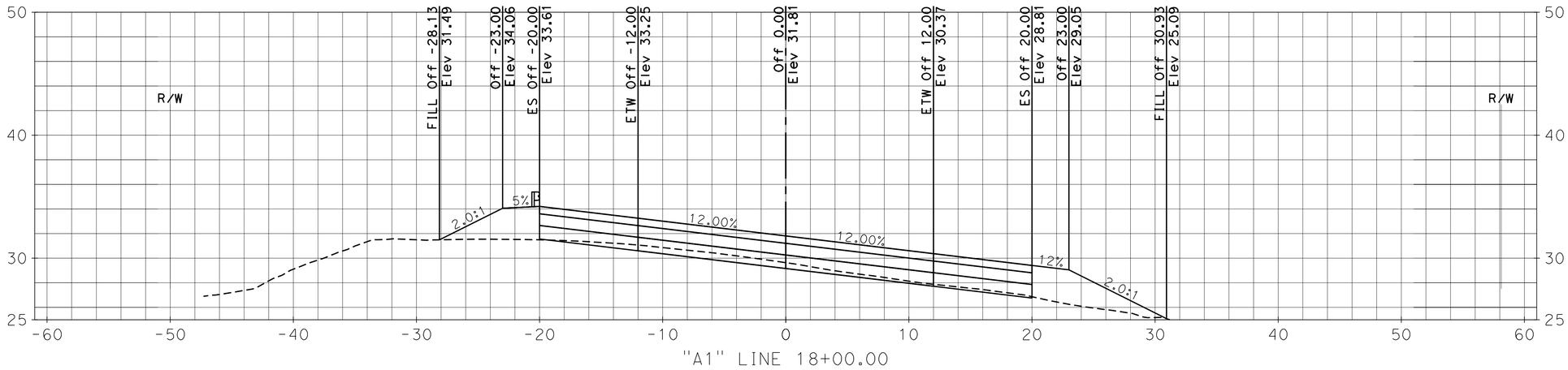

"A1" LINE 18+00.00

DESIGN STUDY ONLY

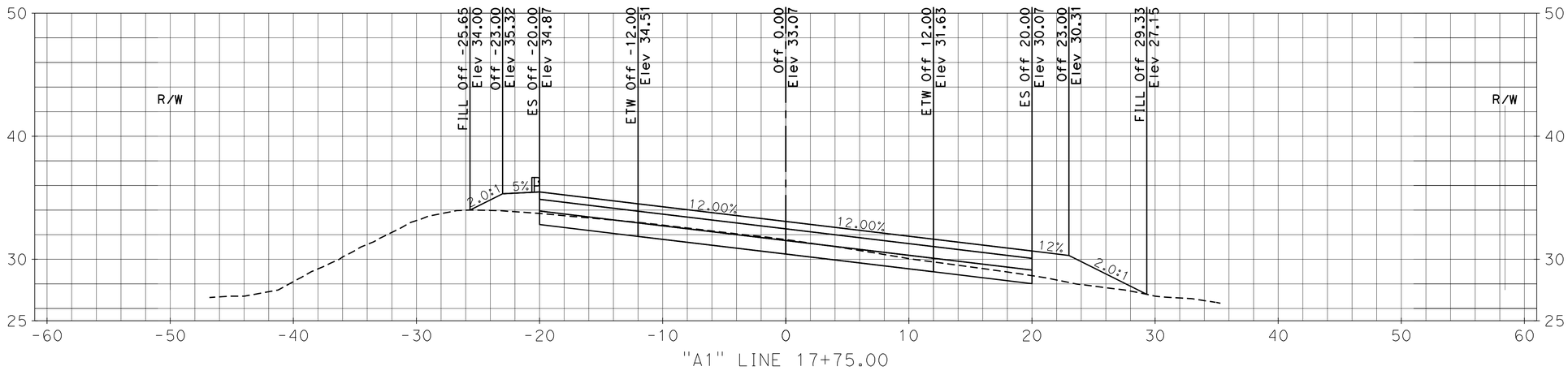

"A1" LINE 17+75.00

DESIGN STUDY ONLY

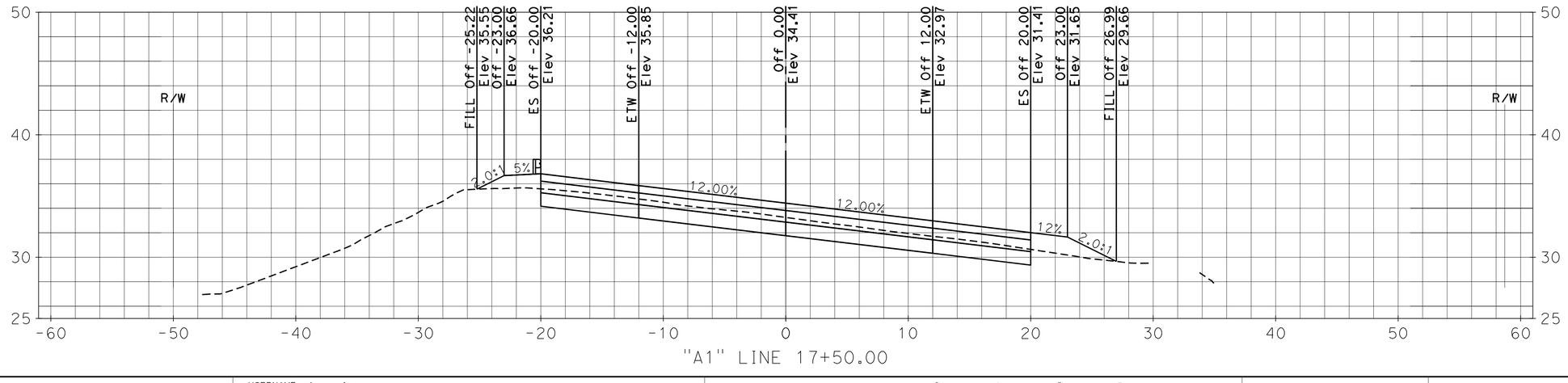

"A1" LINE 17+50.00

DESIGN CROSS SECTIONS ROUTE 1

SCALE: Horiz 1" = 5'
Vert 1" = 5'

REVISED BY	DATE REVISED
BSD	5/8/13
BSD	3/6/13

CALCULATED-DESIGNED BY
CHECKED BY
BRANDON DAVIS
WENDY CHEY

CONSULTANT FUNCTIONAL SUPERVISOR
JEFFREY PETERSON

STATE OF CALIFORNIA - DEPARTMENT OF TRANSPORTATION
Caltrans

LAST REVISION 08-17-11 | DATE PLOTTED => 23-Aug-2013 | TIME PLOTTED => 04:29:18 PM

BORDER LAST REVISED 7/2/2010

USERNAME => pbusinger
DGN FILE => A1 Line - Design Sections-Exploded.dwg

RELATIVE BORDER SCALE IS IN INCHES 0 1 2 3

UNIT 0703

PROJECT NUMBER & PHASE 04000007431

DESIGN STUDY ONLY

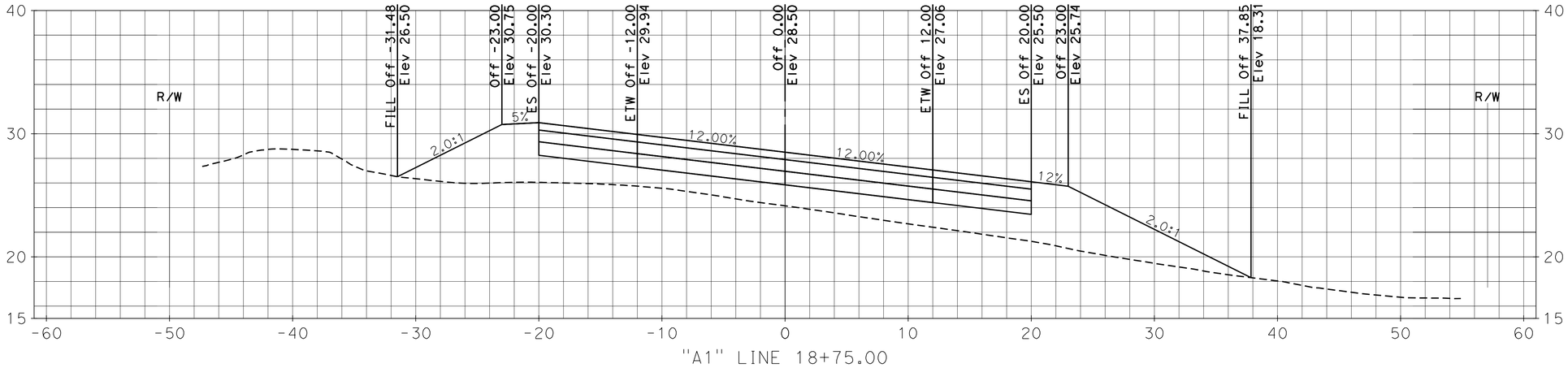

"A1" LINE 18+75.00

DESIGN STUDY ONLY

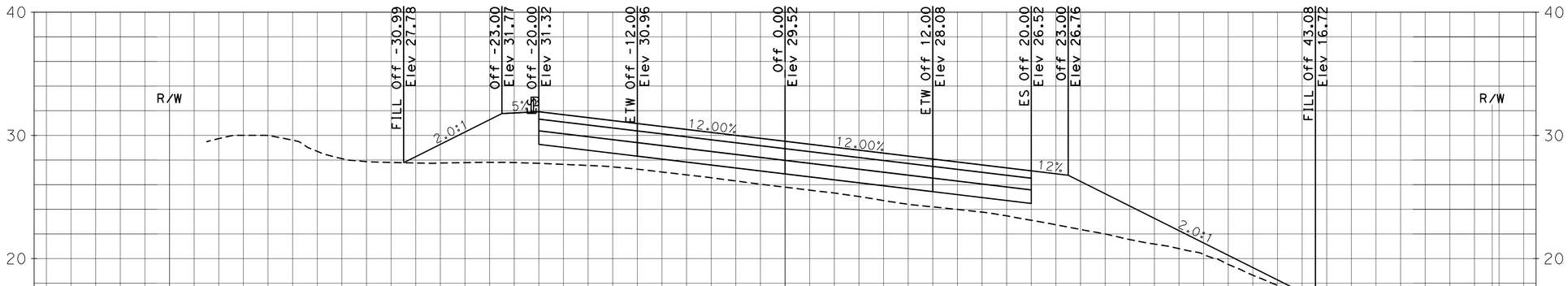

"A1" LINE 18+50.00

DESIGN STUDY ONLY

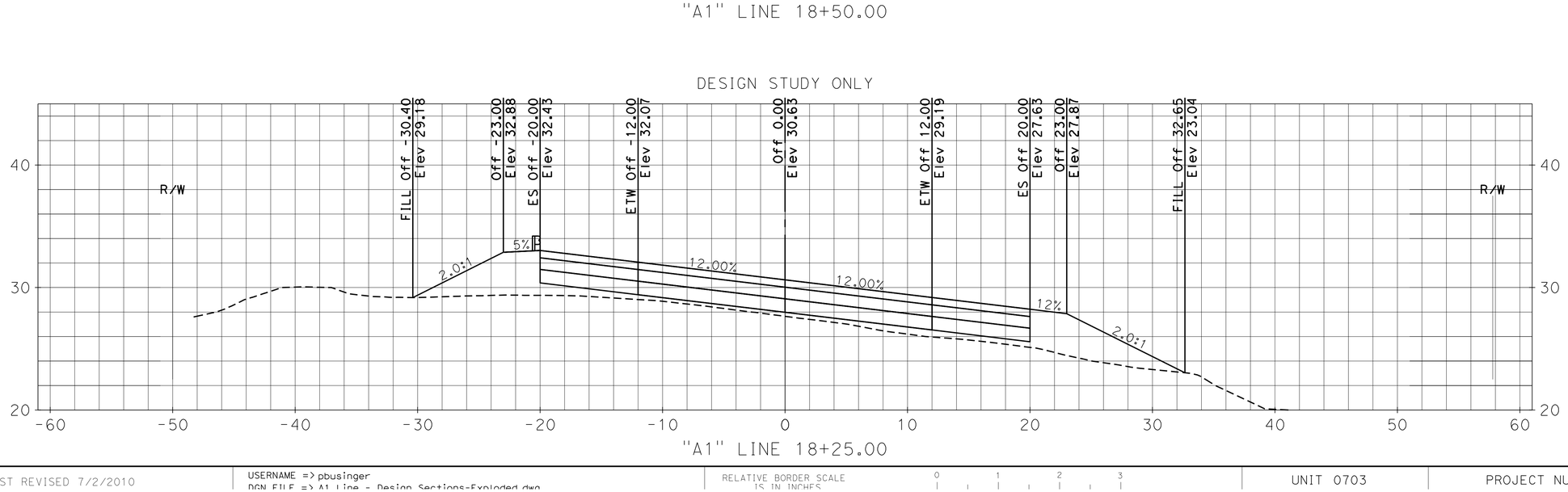

"A1" LINE 18+25.00

Dist	COUNTY	ROUTE	POST MILES TOTAL PROJECT	SHEET No.	TOTAL SHEETS
04	SM	1	40.6/40.9		

Brandon S. Davis 8-26-13
REGISTERED CIVIL ENGINEER DATE

PLANS APPROVAL DATE

BRANDON S. DAVIS No. 61024 Exp. 12/31/14 CIVIL — REGISTERED PROFESSIONAL ENGINEER — STATE OF CALIFORNIA

THE STATE OF CALIFORNIA OR ITS OFFICERS OR AGENTS SHALL NOT BE RESPONSIBLE FOR THE ACCURACY OR COMPLETENESS OF SCANNED COPIES OF THIS PLAN SHEET.

WILSEY HAM
3130 LA SELVA St, SUITE 100
SAN MATEO, CA 94403

CITY OF PACIFICA
170 SANTA MARIA Ave
PACIFICA, CA 94044

REVISED BY	DATE REVISED
BSD	5/8/13
BSD	3/6/13

CALCULATED-DESIGNED BY: BRANDON DAVIS
CHECKED BY: WENDY CHEY
CONSULTANT FUNCTIONAL SUPERVISOR: JEFFREY PETERSON

STATE OF CALIFORNIA - DEPARTMENT OF TRANSPORTATION
Caltrans

DESIGN CROSS SECTIONS ROUTE 1

SCALE: Horiz 1" = 5'
Vert 1" = 5'

LAST REVISION 08-17-11
DATE PLOTTED => 23-Aug-2013
TIME PLOTTED => 03:23:30 PM

BORDER LAST REVISED 7/2/2010

USERNAME => pbusinger
DGN FILE => A1 Line - Design Sections-Exploded.dwg

RELATIVE BORDER SCALE IS IN INCHES 0 1 2 3

UNIT 0703

PROJECT NUMBER & PHASE 04000007431

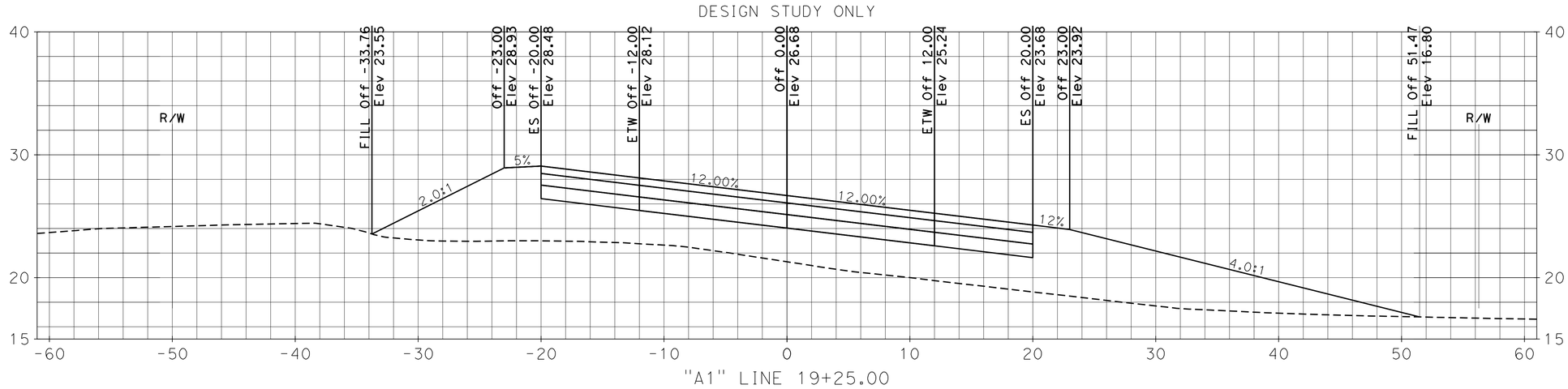

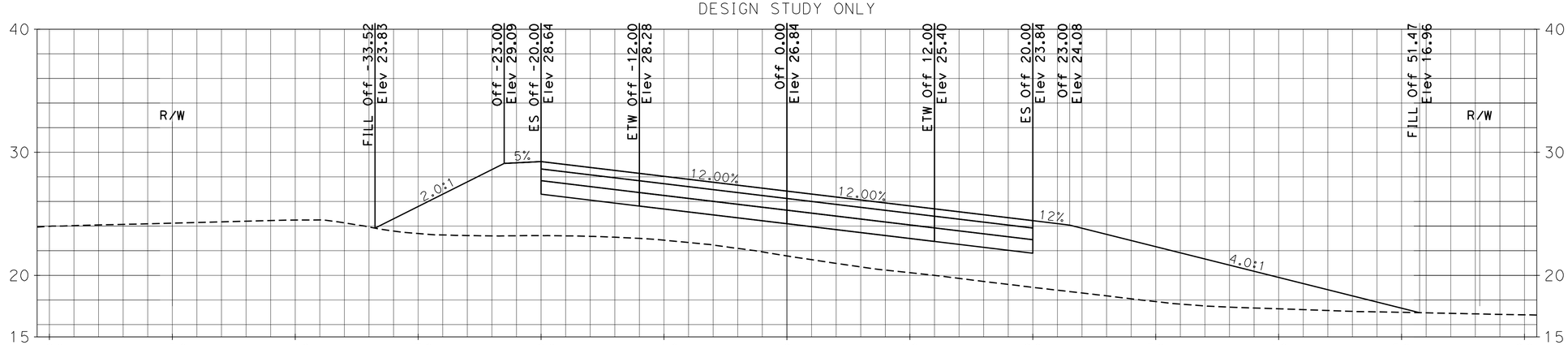

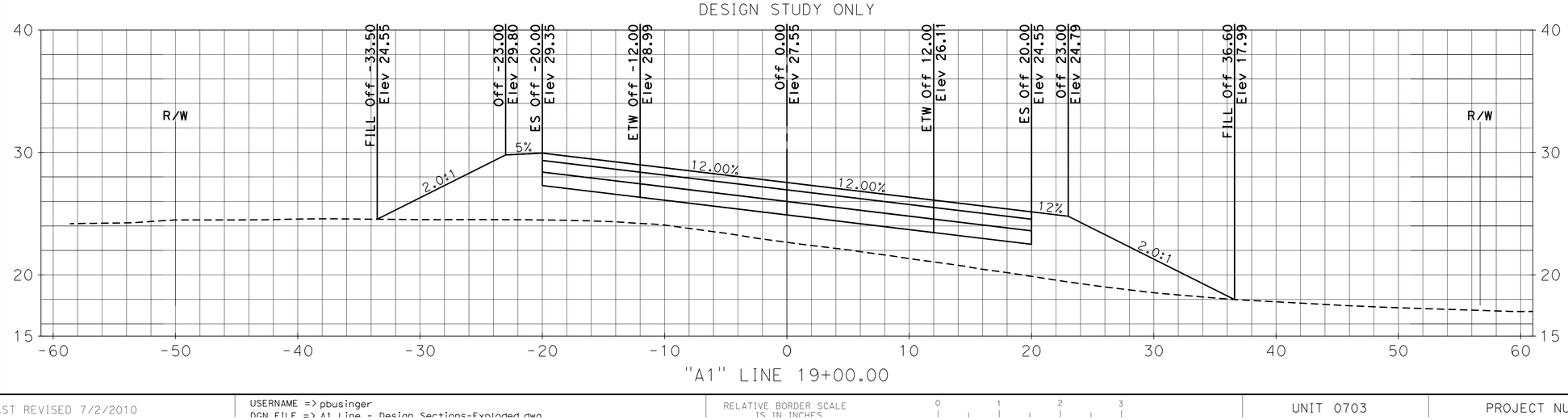

Dist	COUNTY	ROUTE	POST MILES TOTAL PROJECT	SHEET No.	TOTAL SHEETS
04	SM	1	40.6/40.9		

Brandon S. Davis 8-26-13
REGISTERED CIVIL ENGINEER DATE

PLANS APPROVAL DATE

REGISTERED PROFESSIONAL ENGINEER
BRANDON S. DAVIS
No. 61024
Exp. 12/31/14
CIVIL
STATE OF CALIFORNIA

THE STATE OF CALIFORNIA OR ITS OFFICERS OR AGENTS SHALL NOT BE RESPONSIBLE FOR THE ACCURACY OR COMPLETENESS OF SCANNED COPIES OF THIS PLAN SHEET.

WILSEY HAM
3130 LA SELVA St, SUITE 100
SAN MATEO, CA 94403

CITY OF PACIFICA
170 SANTA MARIA Ave
PACIFICA, CA 94044

DESIGN CROSS SECTIONS ROUTE 1

SCALE: Horiz 1" = 5'
Vert 1" = 5'

REVISED BY	DATE REVISED
BSD	5/8/13
BSD	3/6/13

CALCULATED-DESIGNED BY
CHECKED BY
BRANDON DAVIS
WENDY CHEY
CONSULTANT FUNCTIONAL SUPERVISOR
JEFFREY PETERSON

STATE OF CALIFORNIA - DEPARTMENT OF TRANSPORTATION
Caltrans

LAST REVISION | DATE PLOTTED => 23-Aug-2013
08-17-11 | TIME PLOTTED => 03:24:38 PM

BORDER LAST REVISED 7/2/2010

USERNAME => pbusinger
DGN FILE => A1 Line - Design Sections-Exploded.dwg

RELATIVE BORDER SCALE IS IN INCHES 0 1 2 3

UNIT 0703

PROJECT NUMBER & PHASE 04000007431

DESIGN STUDY ONLY

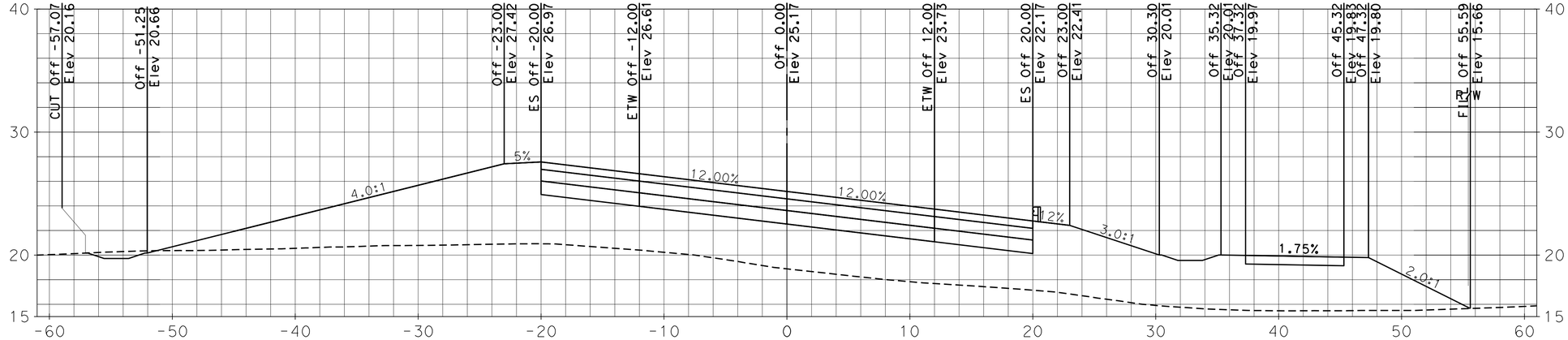

"A1" LINE 19+75.00

DESIGN STUDY ONLY

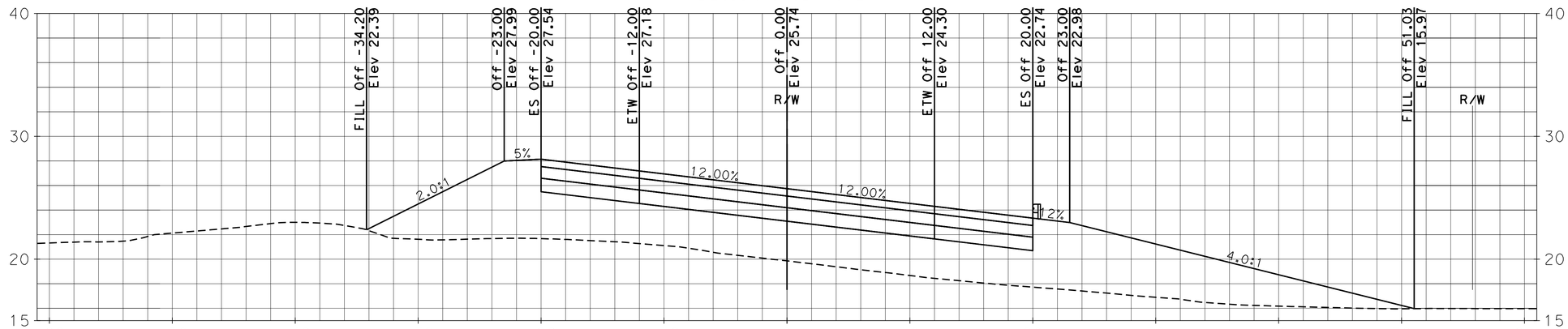

"A1" LINE 19+55.00

DESIGN STUDY ONLY

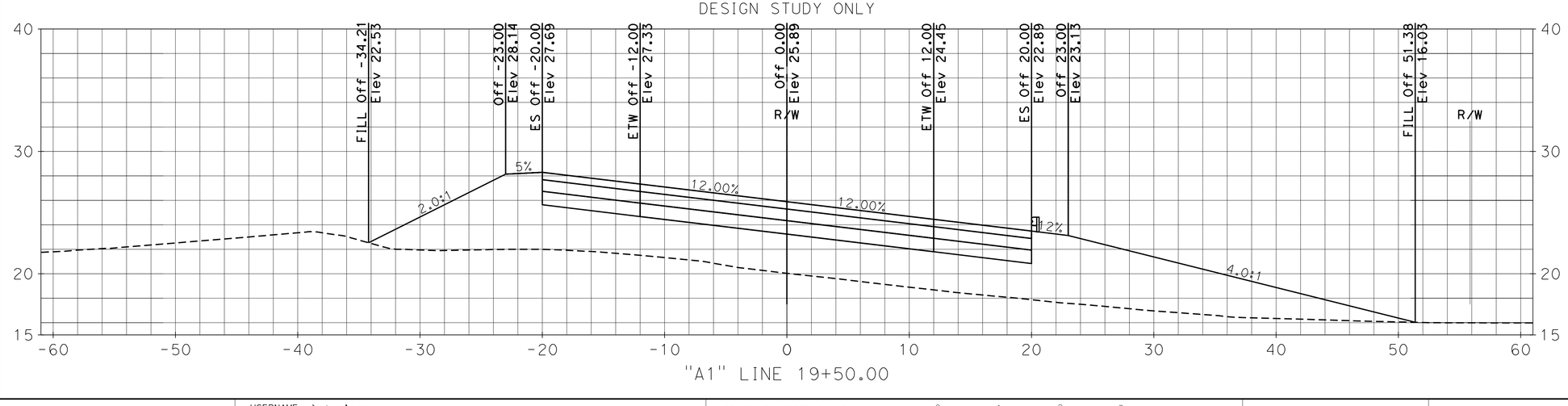

"A1" LINE 19+50.00

Dist	COUNTY	ROUTE	POST MILES TOTAL PROJECT	SHEET No.	TOTAL SHEETS
04	SM	1	40.6/40.9		

Brandon S. Davis 8-26-13
REGISTERED CIVIL ENGINEER DATE

PLANS APPROVAL DATE

REGISTERED PROFESSIONAL ENGINEER
BRANDON S. DAVIS
No. 61024
Exp. 12/31/14
CIVIL
STATE OF CALIFORNIA

THE STATE OF CALIFORNIA OR ITS OFFICERS OR AGENTS SHALL NOT BE RESPONSIBLE FOR THE ACCURACY OR COMPLETENESS OF SCANNED COPIES OF THIS PLAN SHEET.

WILSEY HAM
3130 LA SELVA St, SUITE 100
SAN MATEO, CA 94403

CITY OF PACIFICA
170 SANTA MARIA Ave
PACIFICA, CA 94044

REVISED BY	DATE REVISED
BSD	3/6/13
BSD	5/8/13

CALCULATED-DESIGNED BY: BRANDON DAVIS
CHECKED BY: WENDY CHEY
CONSULTANT FUNCTIONAL SUPERVISOR: JEFFREY PETERSON

STATE OF CALIFORNIA - DEPARTMENT OF TRANSPORTATION
Caltrans

DESIGN CROSS SECTIONS ROUTE 1

SCALE: Horiz 1" = 5'
Vert 1" = 5'

LAST REVISION | DATE PLOTTED => 23-Aug-2013
08-17-11 | TIME PLOTTED => 03:20:50 PM

BORDER LAST REVISED 7/2/2010 | USERNAME => pbusinger | DGN FILE => A1 Line - Design Sections-Exploded.dwg | RELATIVE BORDER SCALE IS IN INCHES 0 1 2 3 | UNIT 0703 | PROJECT NUMBER & PHASE 04000007431

Dist	COUNTY	ROUTE	POST MILES TOTAL PROJECT	SHEET No.	TOTAL SHEETS
04	SM	1	40.6/40.9		

Brandon S. Davis 8-26-13
REGISTERED CIVIL ENGINEER DATE

PLANS APPROVAL DATE

REGISTERED PROFESSIONAL ENGINEER — BRANDON S. DAVIS — No. 61024 — Exp. 12/31/14 — CIVIL — STATE OF CALIFORNIA

THE STATE OF CALIFORNIA OR ITS OFFICERS OR AGENTS SHALL NOT BE RESPONSIBLE FOR THE ACCURACY OR COMPLETENESS OF SCANNED COPIES OF THIS PLAN SHEET.

WILSEY HAM
3130 LA SELVA St, SUITE 100
SAN MATEO, CA 94403

CITY OF PACIFICA
170 SANTA MARIA Ave
PACIFICA, CA 94044

DESIGN STUDY ONLY

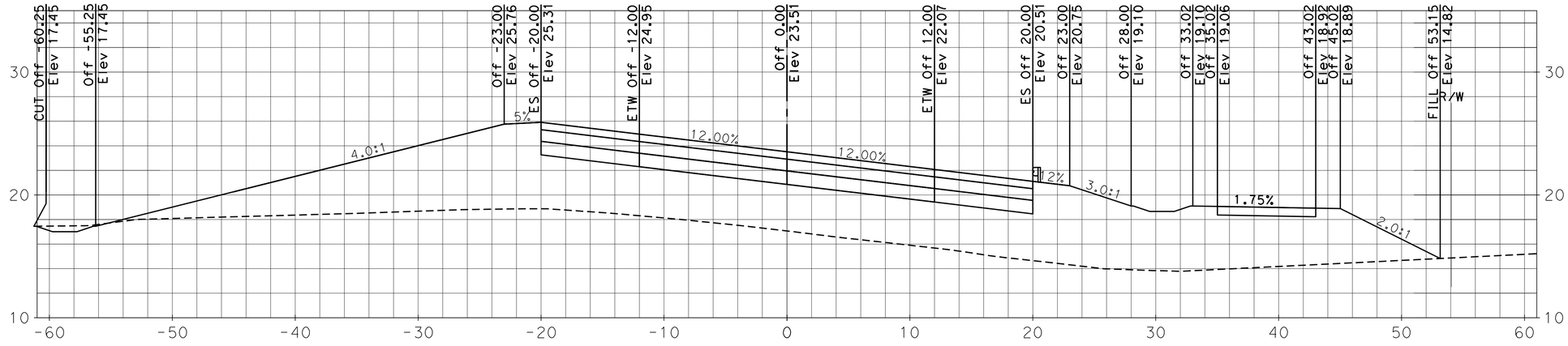

"A1" LINE 20+50.00

DESIGN STUDY ONLY

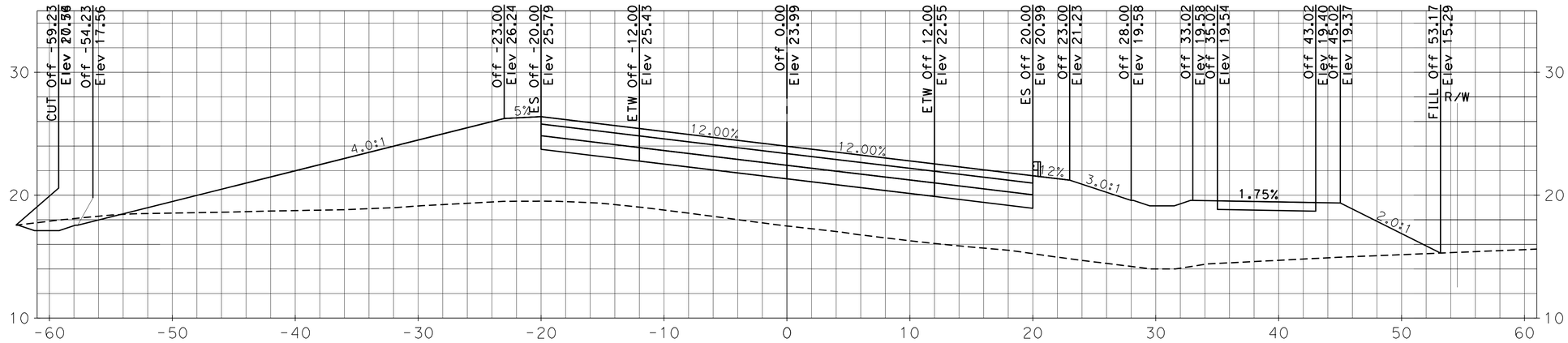

"A1" LINE 20+25.00

DESIGN STUDY ONLY

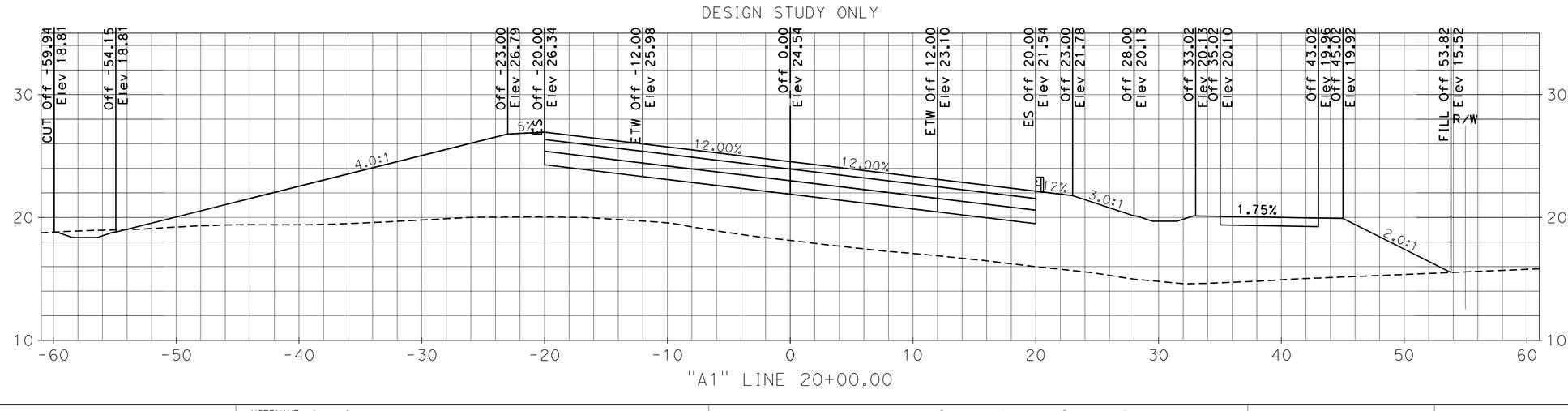

"A1" LINE 20+00.00

DESIGN CROSS SECTIONS ROUTE 1

SCALE: Horiz 1" = 5'
Vert 1" = 5'

REVISED BY	DATE REVISED
BSD	5/8/13
BSD	3/6/13

CALCULATED-DESIGNED BY: BRANDON DAVIS
CHECKED BY: WENDY CHEY
CONSULTANT FUNCTIONAL SUPERVISOR: JEFFREY PETERSON

STATE OF CALIFORNIA - DEPARTMENT OF TRANSPORTATION
Caltrans

LAST REVISION: DATE PLOTTED => 23-Aug-2013
08-17-11 TIME PLOTTED => 03:26:16 PM

BORDER LAST REVISED 7/2/2010 | USERNAME => pbusinger | DGN FILE => A1 Line - Design Sections-Exploded.dwg | RELATIVE BORDER SCALE IS IN INCHES 0 1 2 3 | UNIT 0703 | PROJECT NUMBER & PHASE 04000007431

DESIGN STUDY ONLY

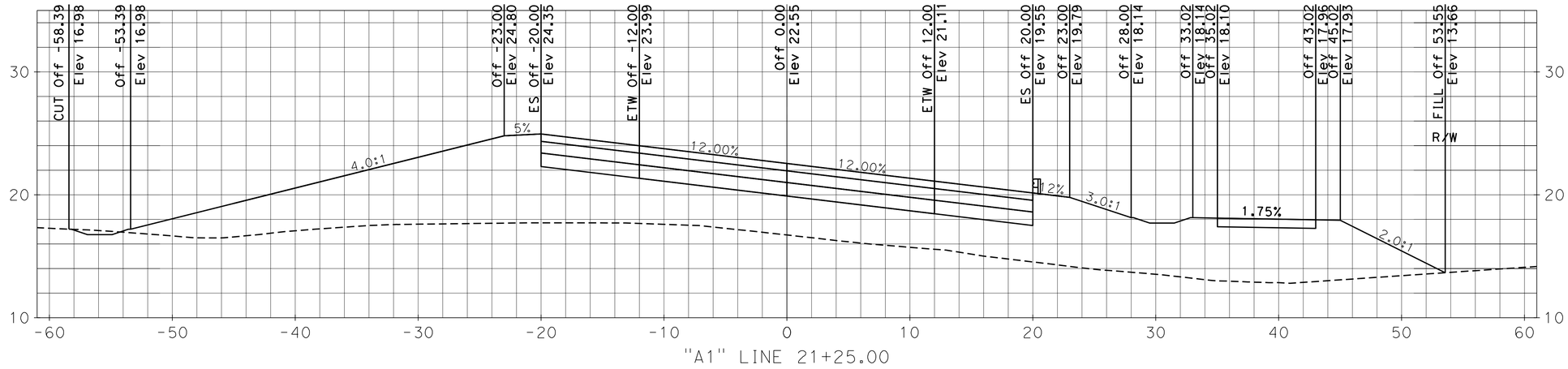

"A1" LINE 21+25.00

DESIGN STUDY ONLY

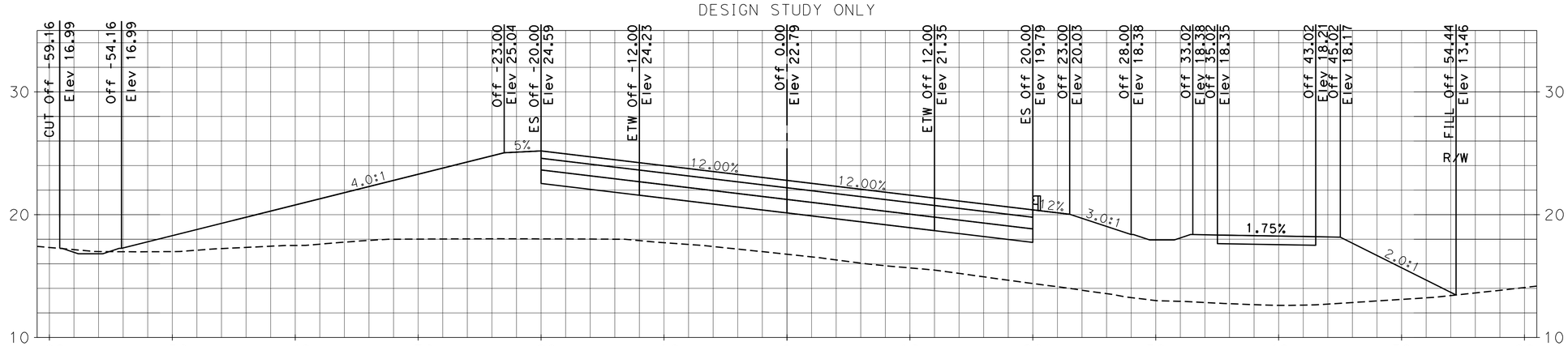

"A1" LINE 21+00.00

DESIGN STUDY ONLY

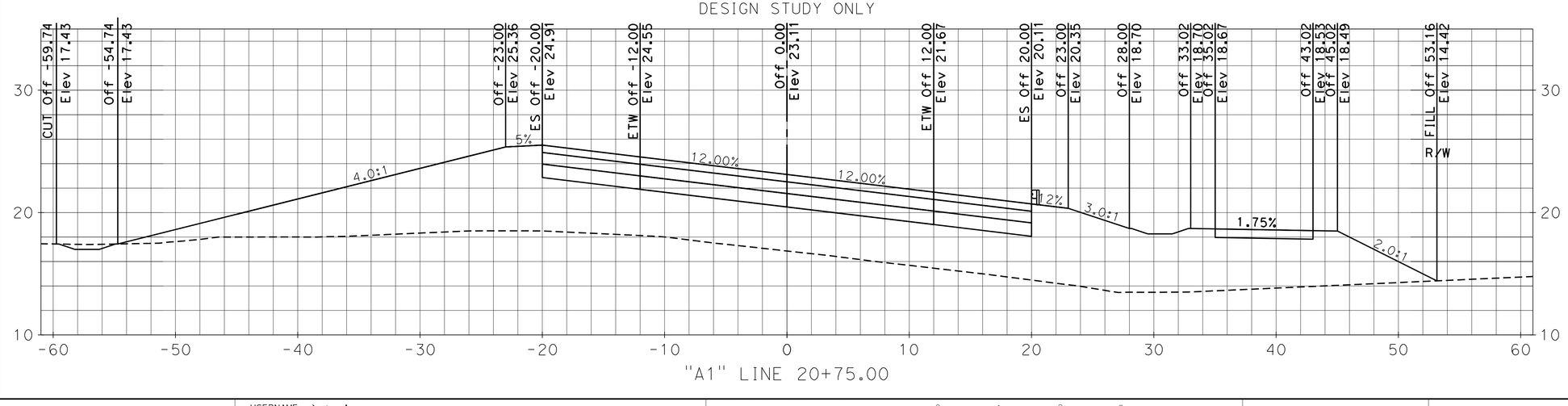

"A1" LINE 20+75.00

Dist	COUNTY	ROUTE	POST MILES TOTAL PROJECT	SHEET No.	TOTAL SHEETS
04	SM	1	40.6/40.9		

Brandon S. Davis 8-26-13
REGISTERED CIVIL ENGINEER DATE

PLANS APPROVAL DATE

REGISTERED PROFESSIONAL ENGINEER
BRANDON S. DAVIS
No. 61024
Exp. 12/31/14
CIVIL
STATE OF CALIFORNIA

THE STATE OF CALIFORNIA OR ITS OFFICERS OR AGENTS SHALL NOT BE RESPONSIBLE FOR THE ACCURACY OR COMPLETENESS OF SCANNED COPIES OF THIS PLAN SHEET.

WILSEY HAM
3130 LA SELVA St, SUITE 100
SAN MATEO, CA 94403

CITY OF PACIFICA
170 SANTA MARIA Ave
PACIFICA, CA 94044

DESIGN CROSS SECTIONS ROUTE 1

SCALE: Horiz 1" = 5'
Vert 1" = 5'

REVISED BY	DATE REVISED
BSD	5/8/13
BSD	3/6/13

CALCULATED-DESIGNED BY: BRANDON DAVIS
CHECKED BY: WENDY CHEY
CONSULTANT FUNCTIONAL SUPERVISOR: JEFFREY PETERSON

STATE OF CALIFORNIA - DEPARTMENT OF TRANSPORTATION
Caltrans

LAST REVISION | DATE PLOTTED => 23-Aug-2013
08-17-11 | TIME PLOTTED => 03:07:16 PM

BORDER LAST REVISED 7/2/2010 | USERNAME => pbusinger
DGN FILE => A1 Line - Design Sections-Exploded.dwg | RELATIVE BORDER SCALE IS IN INCHES 0 1 2 3 | UNIT 0703 | PROJECT NUMBER & PHASE 04000007431

DESIGN STUDY ONLY

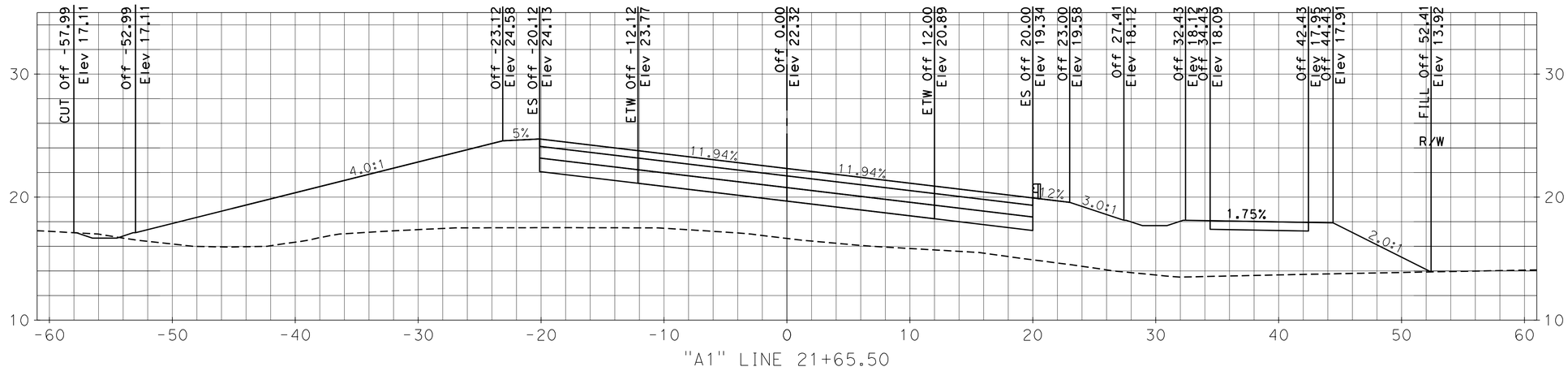

"A1" LINE 21+65.50

DESIGN STUDY ONLY

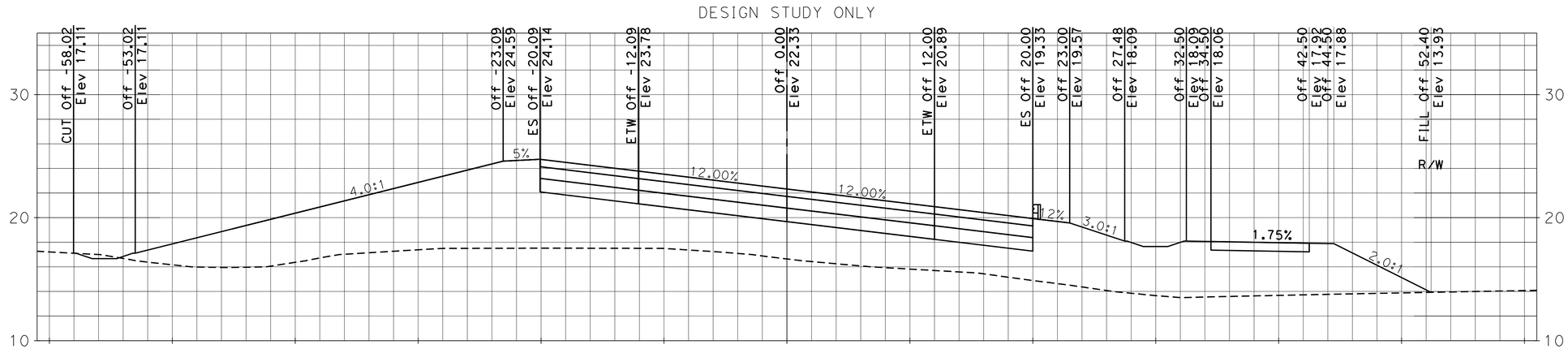

"A1" LINE 21+64.00

DESIGN STUDY ONLY

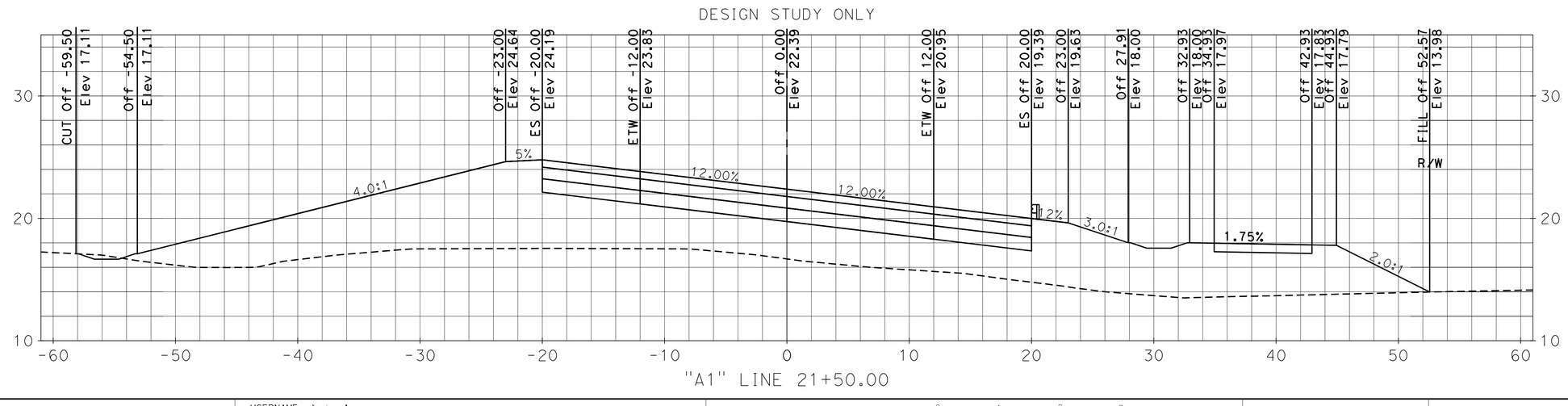

"A1" LINE 21+50.00

Dist	COUNTY	ROUTE	POST MILES TOTAL PROJECT	SHEET No.	TOTAL SHEETS
04	SM	1	40.6/40.9		

Brandon S. Davis 8-26-13
REGISTERED CIVIL ENGINEER DATE

PLANS APPROVAL DATE

REGISTERED PROFESSIONAL ENGINEER
BRANDON S. DAVIS
No. 61024
Exp. 12/31/14
CIVIL
STATE OF CALIFORNIA

THE STATE OF CALIFORNIA OR ITS OFFICERS OR AGENTS SHALL NOT BE RESPONSIBLE FOR THE ACCURACY OR COMPLETENESS OF SCANNED COPIES OF THIS PLAN SHEET.

WILSEY HAM
3130 LA SELVA St, SUITE 100
SAN MATEO, CA 94403

CITY OF PACIFICA
170 SANTA MARIA Ave
PACIFICA, CA 94044

REVISED BY	DATE REVISED
BSD	3/6/13
BSD	5/8/13

CALCULATED-DESIGNED BY: BRANDON DAVIS
CHECKED BY: WENDY CHEY
CONSULTANT FUNCTIONAL SUPERVISOR: JEFFREY PETERSON

STATE OF CALIFORNIA - DEPARTMENT OF TRANSPORTATION
Caltrans

DESIGN CROSS SECTIONS ROUTE 1

SCALE: Horiz 1" = 5'
Vert 1" = 5'

LAST REVISION | DATE PLOTTED => 23-Aug-2013
08-17-11 | TIME PLOTTED => 03:28pm

Dist	COUNTY	ROUTE	POST MILES TOTAL PROJECT	SHEET No.	TOTAL SHEETS
04	SM	1	40.6/40.9		

Brandon S. Davis — 8-26-13
REGISTERED CIVIL ENGINEER — DATE

PLANS APPROVAL DATE

BRANDON S. DAVIS No. 61024 Exp. 12/31/14 CIVIL — REGISTERED PROFESSIONAL ENGINEER — STATE OF CALIFORNIA

THE STATE OF CALIFORNIA OR ITS OFFICERS OR AGENTS SHALL NOT BE RESPONSIBLE FOR THE ACCURACY OR COMPLETENESS OF SCANNED COPIES OF THIS PLAN SHEET.

WILSEY HAM
3130 LA SELVA St, SUITE 100
SAN MATEO, CA 94403

CITY OF PACIFICA
170 SANTA MARIA Ave
PACIFICA, CA 94044

DESIGN STUDY ONLY

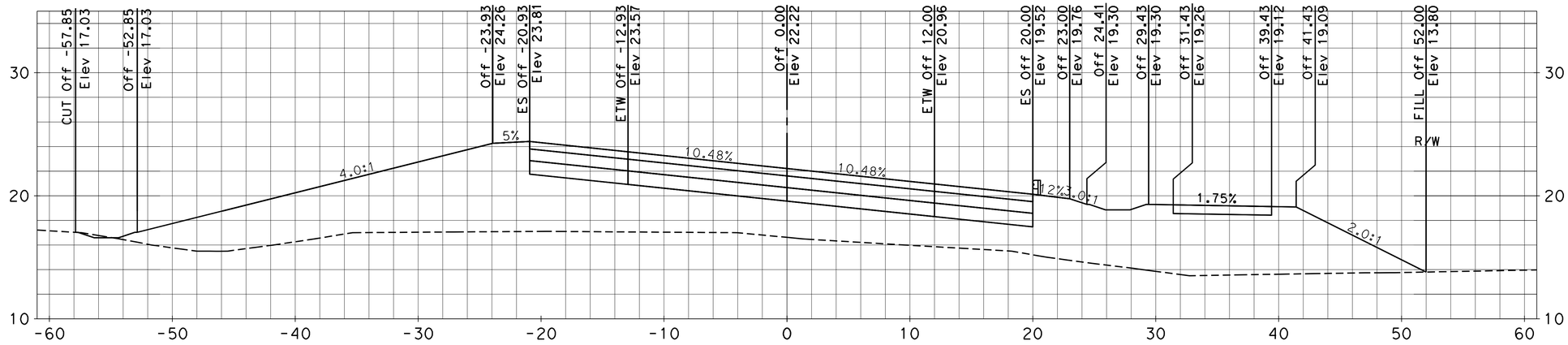

"A1" LINE 22+02.00

DESIGN STUDY ONLY

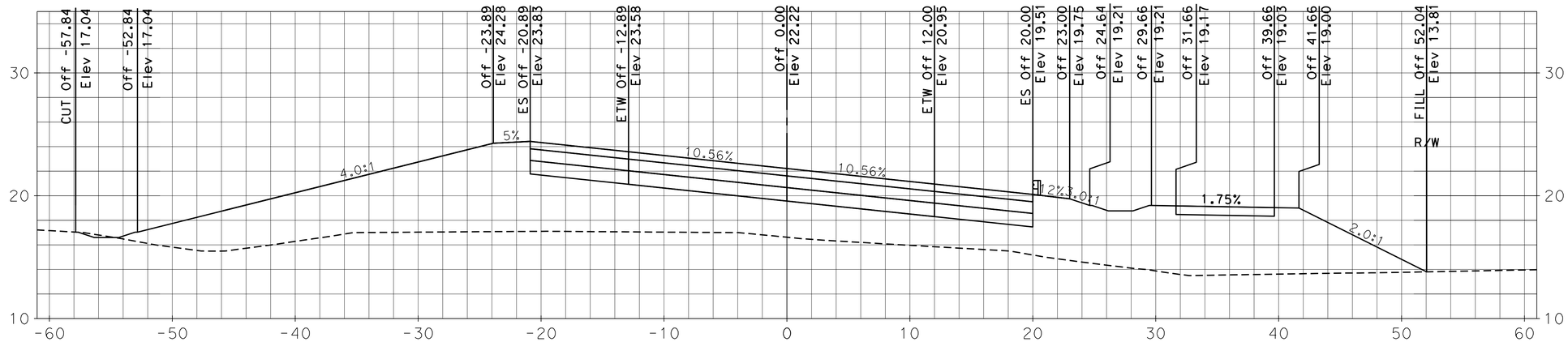

"A1" LINE 22+00.00

DESIGN STUDY ONLY

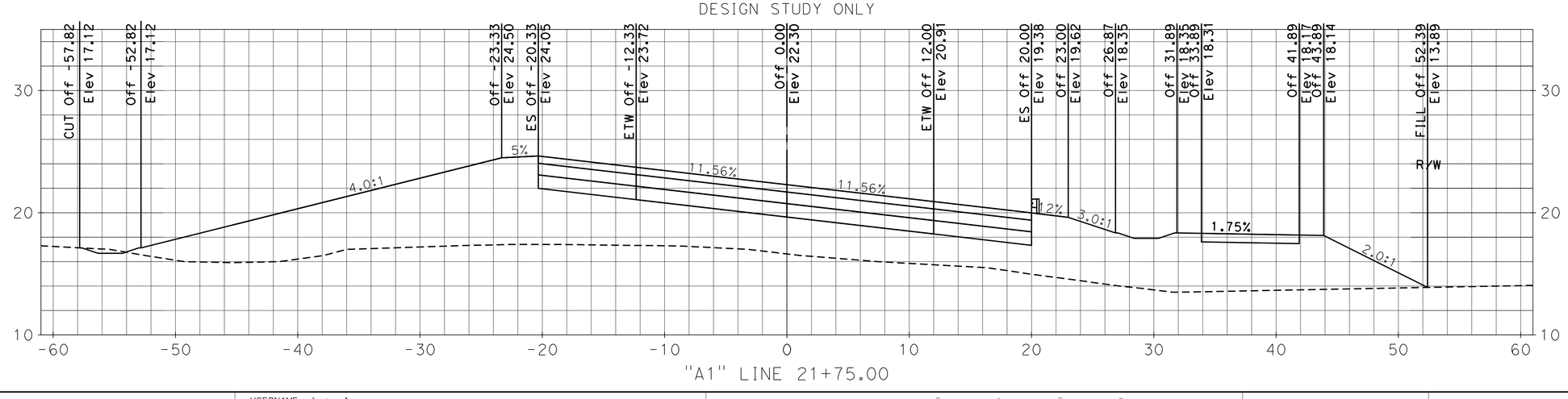

"A1" LINE 21+75.00

DESIGN CROSS SECTIONS ROUTE 1

SCALE: Horiz 1" = 5'
Vert 1" = 5'

REVISED BY	DATE REVISED
BSD	5/8/13
BSD	3/6/13

CALCULATED-DESIGNED BY: BRANDON DAVIS
CHECKED BY: WENDY CHEY

CONSULTANT FUNCTIONAL SUPERVISOR: JEFFREY PETERSON

STATE OF CALIFORNIA - DEPARTMENT OF TRANSPORTATION
Caltrans

LAST REVISION | DATE PLOTTED => 23-Aug-2013
08-17-11 | TIME PLOTTED => 03:28:48 PM

BORDER LAST REVISED 7/2/2010

USERNAME => pbusinger
DGN FILE => A1 Line - Design Sections-Exploded.dwg

RELATIVE BORDER SCALE IS IN INCHES 0 1 2 3

UNIT 0703

PROJECT NUMBER & PHASE 04000007431

DESIGN STUDY ONLY

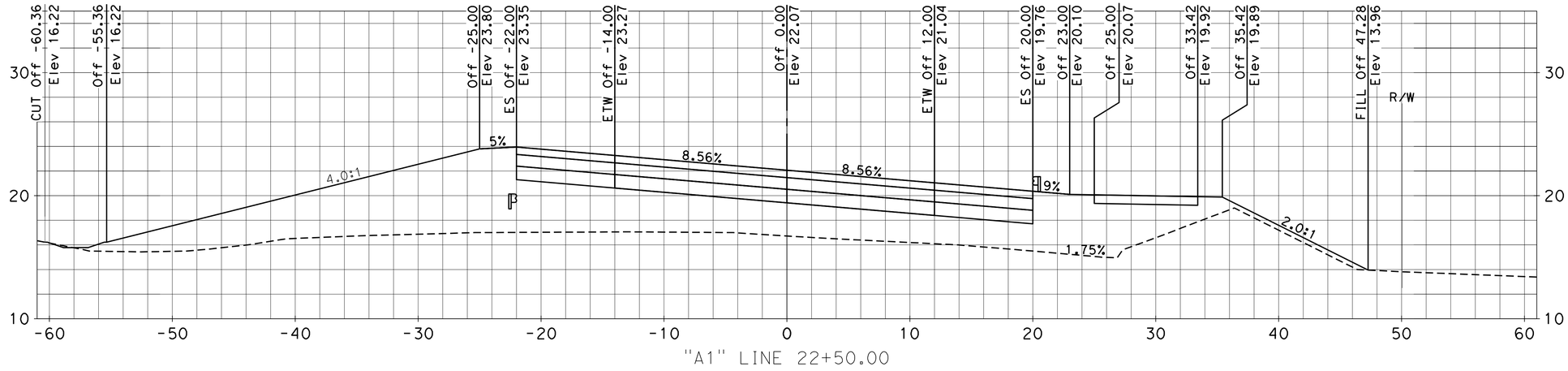

"A1" LINE 22+50.00

DESIGN STUDY ONLY

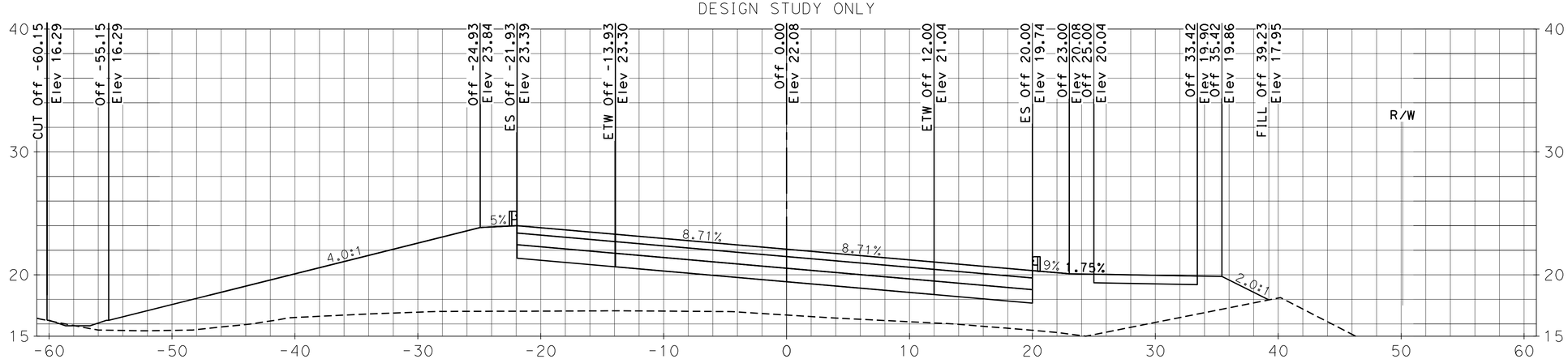

"A1" LINE 22+46.18

DESIGN STUDY ONLY

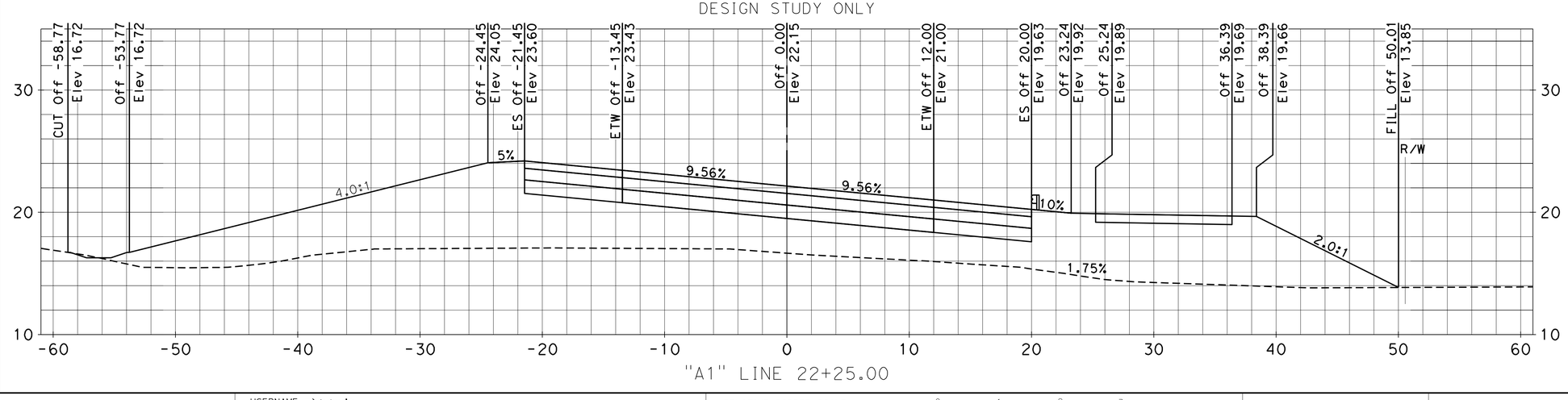

"A1" LINE 22+25.00

Dist	COUNTY	ROUTE	POST MILES TOTAL PROJECT	SHEET No.	TOTAL SHEETS
04	SM	1	40.6/40.9		

Brandon S. Davis 8-26-13
REGISTERED CIVIL ENGINEER DATE

PLANS APPROVAL DATE

REGISTERED PROFESSIONAL ENGINEER
BRANDON S. DAVIS
No. 61024
Exp. 12/31/14
CIVIL
STATE OF CALIFORNIA

THE STATE OF CALIFORNIA OR ITS OFFICERS OR AGENTS SHALL NOT BE RESPONSIBLE FOR THE ACCURACY OR COMPLETENESS OF SCANNED COPIES OF THIS PLAN SHEET.

WILSEY HAM
3130 LA SELVA St, SUITE 100
SAN MATEO, CA 94403

CITY OF PACIFICA
170 SANTA MARIA Ave
PACIFICA, CA 94044

DESIGN CROSS SECTIONS ROUTE 1

SCALE: Horiz 1" = 5'
Vert 1" = 5'

REVISED BY	DATE REVISED
BSD	5/8/13
BSD	3/6/13

CALCULATED-DESIGNED BY: BRANDON DAVIS
CHECKED BY: WENDY CHEY
CONSULTANT FUNCTIONAL SUPERVISOR: JEFFREY PETERSON

STATE OF CALIFORNIA - DEPARTMENT OF TRANSPORTATION
Caltrans

LAST REVISION DATE PLOTTED => 26-Aug-2013
08-17-11 TIME PLOTTED => 09:17:09 AM

BORDER LAST REVISED 7/2/2010

USERNAME => bdavis
DGN FILE => A1 Line - Design Sections-Exploded.dwg

RELATIVE BORDER SCALE IS IN INCHES 0 1 2 3

UNIT 0703

PROJECT NUMBER & PHASE 04000007431

Dist	COUNTY	ROUTE	POST MILES TOTAL PROJECT	SHEET No.	TOTAL SHEETS
04	SM	1	40.6/40.9		

Brandon S. Davis 8-26-13
REGISTERED CIVIL ENGINEER DATE

PLANS APPROVAL DATE

REGISTERED PROFESSIONAL ENGINEER
BRANDON S. DAVIS
No. 61024
Exp. 12/31/14
CIVIL
STATE OF CALIFORNIA

THE STATE OF CALIFORNIA OR ITS OFFICERS OR AGENTS SHALL NOT BE RESPONSIBLE FOR THE ACCURACY OR COMPLETENESS OF SCANNED COPIES OF THIS PLAN SHEET.

WILSEY HAM
3130 LA SELVA St, SUITE 100
SAN MATEO, CA 94403

CITY OF PACIFICA
170 SANTA MARIA Ave
PACIFICA, CA 94044

DESIGN STUDY ONLY

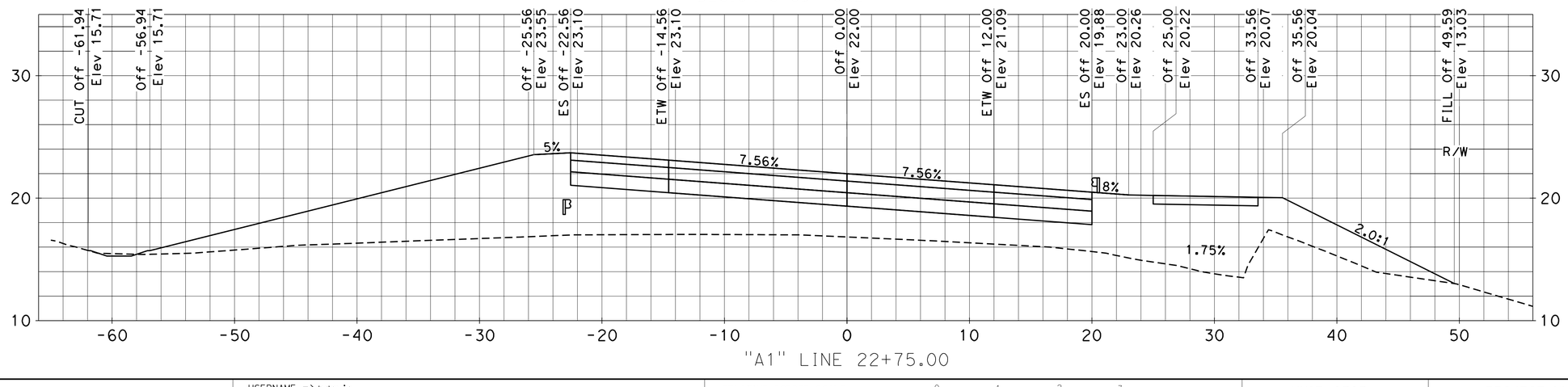

"A1" LINE 22+75.00

DESIGN CROSS SECTIONS ROUTE 1

SCALE: Horiz 1" = 5'
Vert 1" = 5'

STATE OF CALIFORNIA - DEPARTMENT OF TRANSPORTATION	CONSULTANT FUNCTIONAL SUPERVISOR	CALCULATED-DESIGNED BY	BRANDON DAVIS
Caltrans	JEFFREY PETERSON	CHECKED BY	WENDY CHEY

REVISED BY	DATE REVISED
BSD	3/6/13
BSD	5/8/13

LAST REVISION 08-17-11 | DATE PLOTTED => 26-Aug-2013 | TIME PLOTTED => 08:18:58 AM

BORDER LAST REVISED 7/2/2010 | USERNAME => bdavis | DGN FILE => A1 Line - Design Sections-Exploded.dwg | RELATIVE BORDER SCALE IS IN INCHES 0 1 2 3 | UNIT 0703 | PROJECT NUMBER & PHASE 04000007431

DESIGN STUDY ONLY

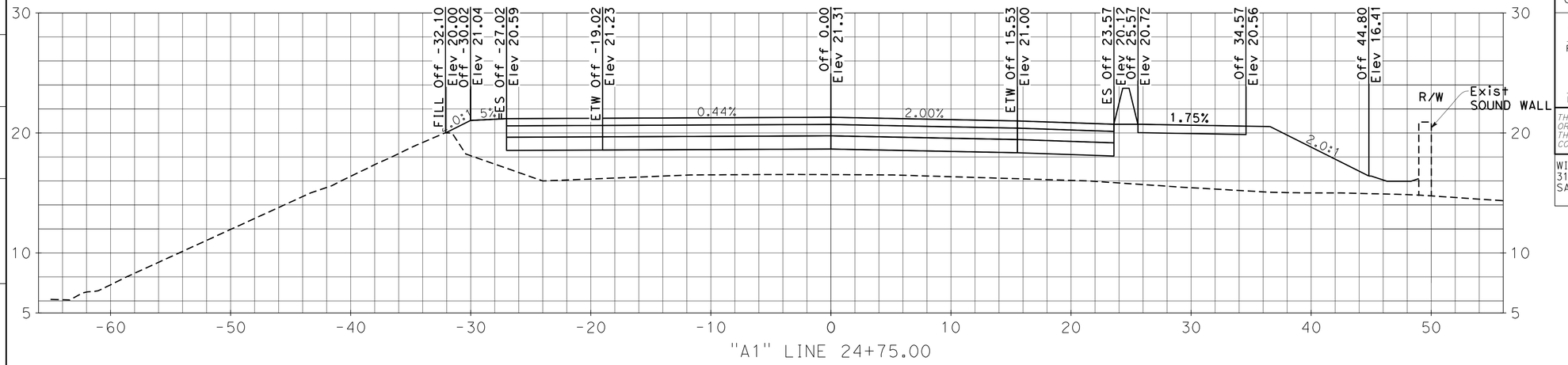

"A1" LINE 24+75.00

DESIGN STUDY ONLY

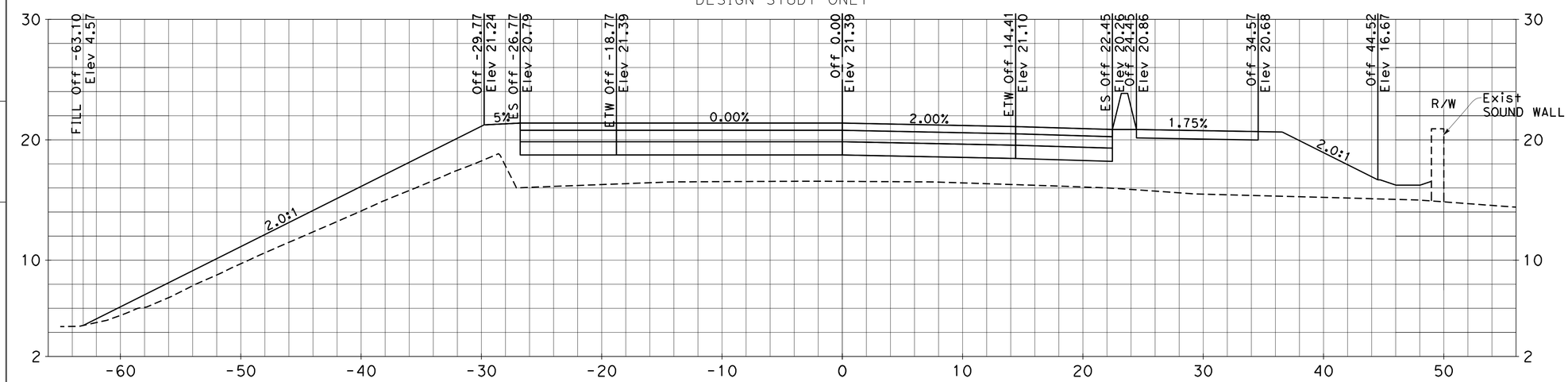

"A1" LINE 24+64.00

DESIGN STUDY ONLY

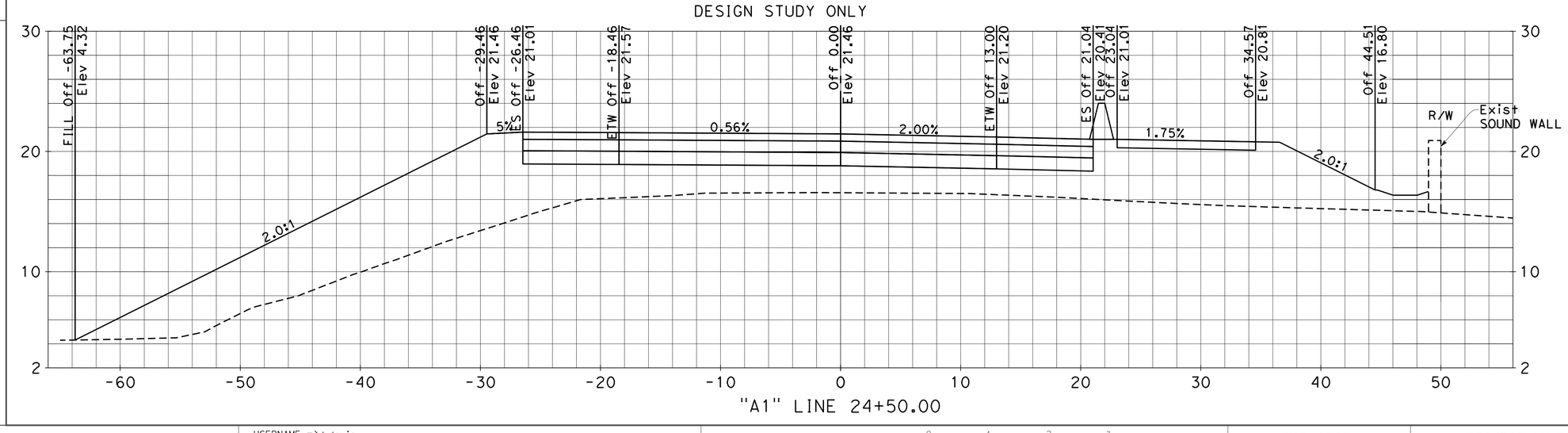

"A1" LINE 24+50.00

Dist	COUNTY	ROUTE	POST MILES TOTAL PROJECT	SHEET No.	TOTAL SHEETS
04	SM	1	40.6/40.9		

Brandon S. Davis — 8-26-13
REGISTERED CIVIL ENGINEER — DATE

PLANS APPROVAL DATE

REGISTERED PROFESSIONAL ENGINEER
BRANDON S. DAVIS
No. 61024
Exp. 12/31/14
CIVIL
STATE OF CALIFORNIA

THE STATE OF CALIFORNIA OR ITS OFFICERS OR AGENTS SHALL NOT BE RESPONSIBLE FOR THE ACCURACY OR COMPLETENESS OF SCANNED COPIES OF THIS PLAN SHEET.

WILSEY HAM
3130 LA SELVA St, SUITE 100
SAN MATEO, CA 94403

CITY OF PACIFICA
170 SANTA MARIA Ave
PACIFICA, CA 94044

REVISED BY	DATE REVISED
BSD	5/8/13
BSD	3/6/13

CALCULATED-DESIGNED BY: BRANDON DAVIS
CHECKED BY: WENDY CHEY
CONSULTANT FUNCTIONAL SUPERVISOR: JEFFREY PETERSON

STATE OF CALIFORNIA - DEPARTMENT OF TRANSPORTATION
Caltrans

DESIGN CROSS SECTIONS ROUTE 1

SCALE: Horiz 1" = 5'
Vert 1" = 5'

LAST REVISION | DATE PLOTTED => 26-Aug-2013
08-17-11 | TIME PLOTTED => 08:19AM

Dist	COUNTY	ROUTE	POST MILES TOTAL PROJECT	SHEET No.	TOTAL SHEETS
04	SM	1	40.6/40.9		

Brandon S. Davis — 8-26-13
REGISTERED CIVIL ENGINEER — DATE

PLANS APPROVAL DATE

REGISTERED PROFESSIONAL ENGINEER — BRANDON S. DAVIS — No. 61024 — Exp. 12/31/14 — CIVIL — STATE OF CALIFORNIA

THE STATE OF CALIFORNIA OR ITS OFFICERS OR AGENTS SHALL NOT BE RESPONSIBLE FOR THE ACCURACY OR COMPLETENESS OF SCANNED COPIES OF THIS PLAN SHEET.

WILSEY HAM
3130 LA SELVA St, SUITE 100
SAN MATEO, CA 94403

CITY OF PACIFICA
170 SANTA MARIA Ave
PACIFICA, CA 94044

DESIGN STUDY ONLY

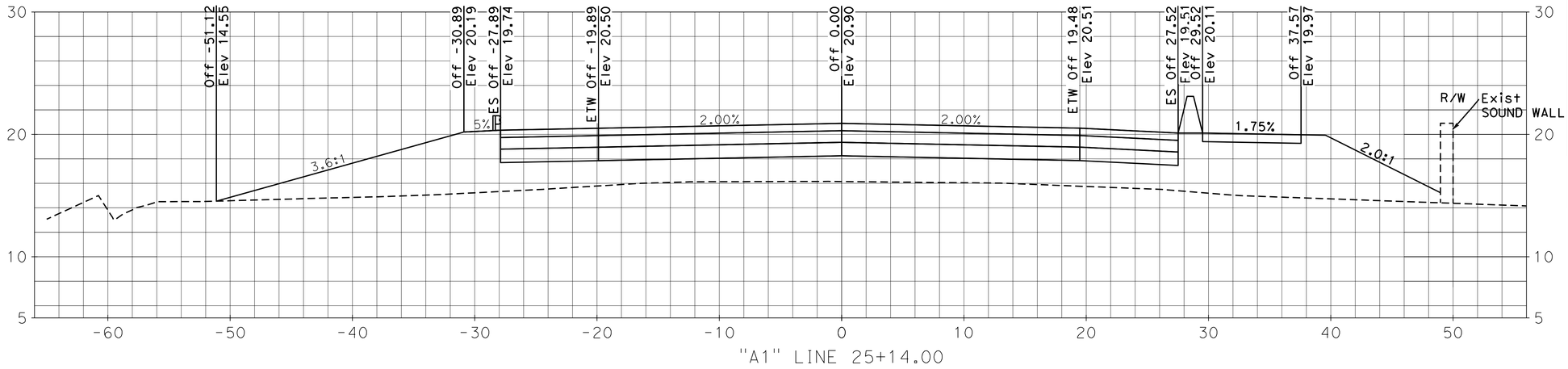

"A1" LINE 25+14.00

DESIGN STUDY ONLY

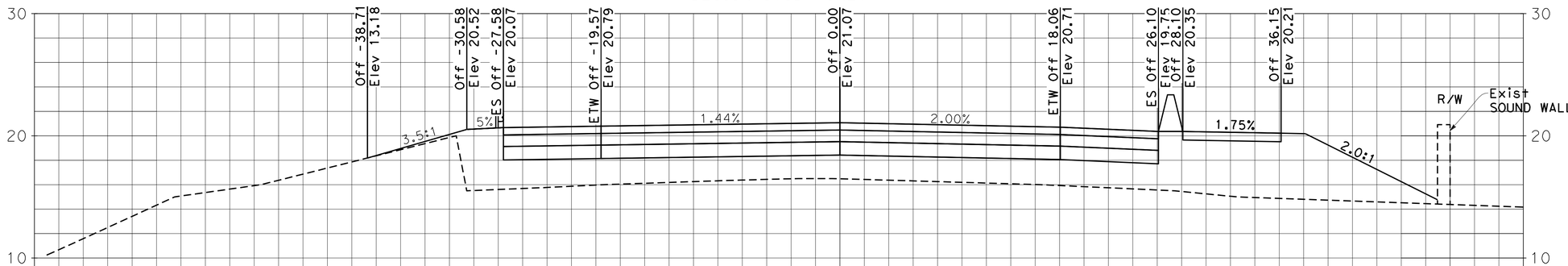

"A1" LINE 25+00.00

DESIGN STUDY ONLY

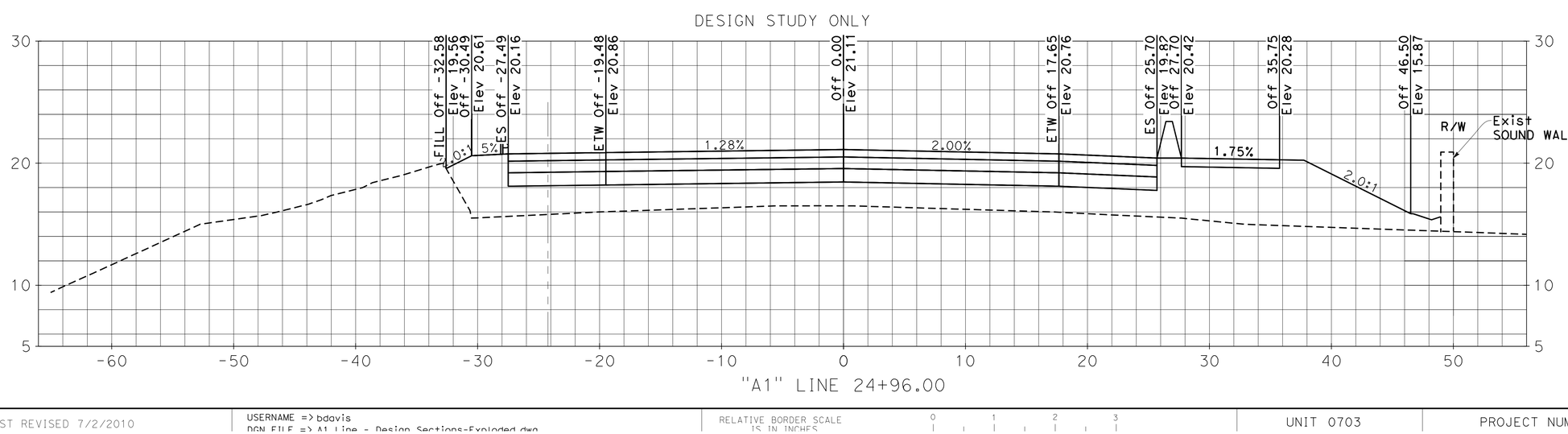

"A1" LINE 24+96.00

DESIGN CROSS SECTIONS ROUTE 1

SCALE: Horiz 1" = 5'
Vert 1" = 5'

REVISED BY	BSD	BSD	BSD
DATE REVISED	5/8/13	3/6/13	

CALCULATED-DESIGNED BY: BRANDON DAVIS
CHECKED BY: WENDY CHEY
CONSULTANT FUNCTIONAL SUPERVISOR: JEFFREY PETERSON

STATE OF CALIFORNIA - DEPARTMENT OF TRANSPORTATION
Caltrans

LAST REVISION | DATE PLOTTED => 26-Aug-2013
08-17-11 | TIME PLOTTED => 08:10:41 AM

BORDER LAST REVISED 7/2/2010 | USERNAME => bdavis | DGN FILE => A1 Line - Design Sections-Exploded.dwg | RELATIVE BORDER SCALE IS IN INCHES 0 1 2 3 | UNIT 0703 | PROJECT NUMBER & PHASE 04000007431

DESIGN STUDY ONLY

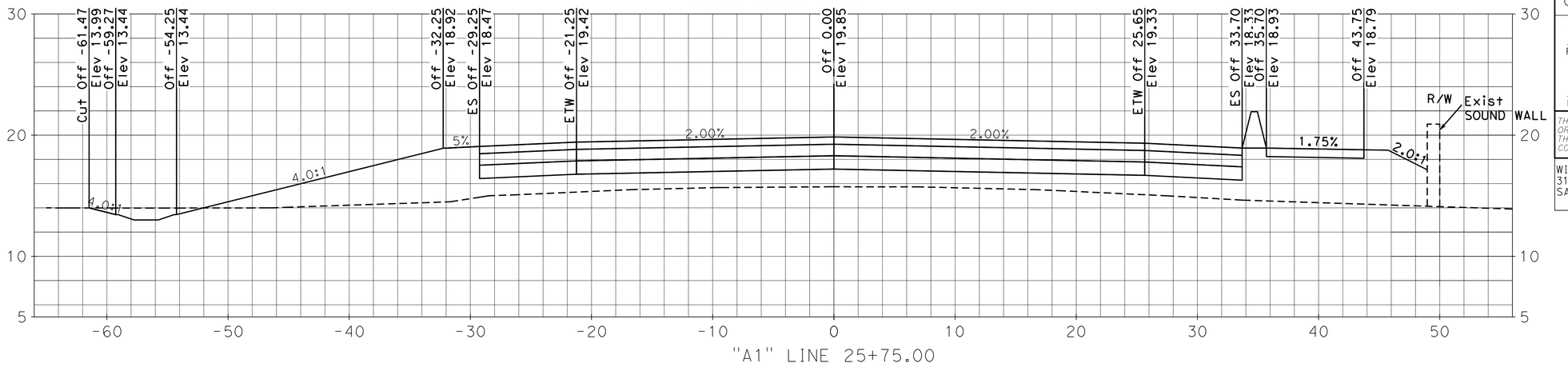

"A1" LINE 25+75.00

DESIGN STUDY ONLY

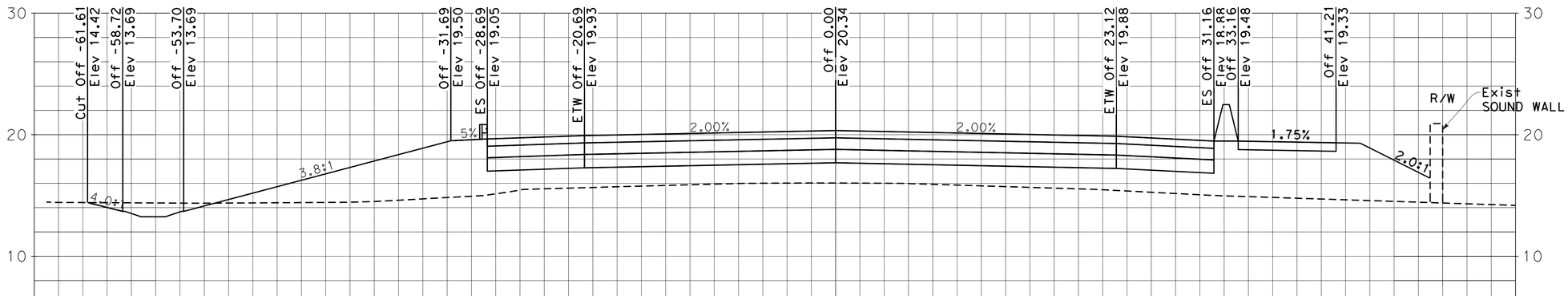

"A1" LINE 25+50.00

DESIGN STUDY ONLY

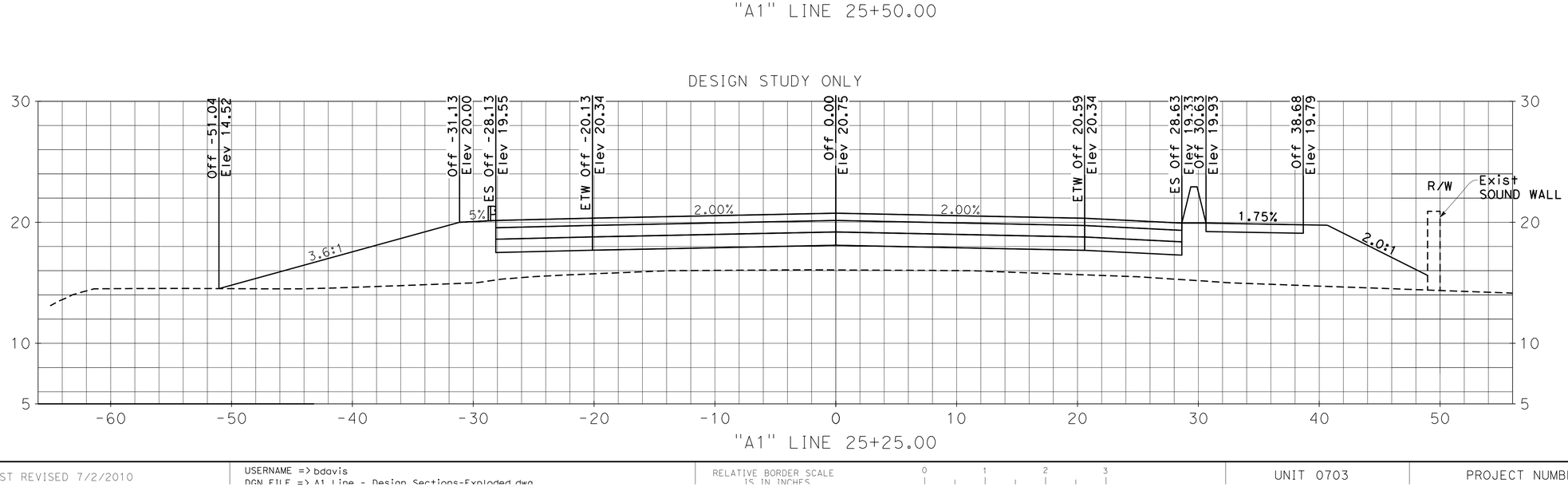

"A1" LINE 25+25.00

Dist	COUNTY	ROUTE	POST MILES TOTAL PROJECT	SHEET No.	TOTAL SHEETS
04	SM	1	40.6/40.9		

Brandon S. Davis 8-26-13
REGISTERED CIVIL ENGINEER DATE

PLANS APPROVAL DATE

REGISTERED PROFESSIONAL ENGINEER
BRANDON S. DAVIS
No. 61024
Exp. 12/31/14
CIVIL
STATE OF CALIFORNIA

THE STATE OF CALIFORNIA OR ITS OFFICERS OR AGENTS SHALL NOT BE RESPONSIBLE FOR THE ACCURACY OR COMPLETENESS OF SCANNED COPIES OF THIS PLAN SHEET.

WILSEY HAM
3130 LA SELVA St, SUITE 100
SAN MATEO, CA 94403

CITY OF PACIFICA
170 SANTA MARIA Ave
PACIFICA, CA 94044

DESIGN CROSS SECTIONS ROUTE 1

SCALE: Horiz 1" = 5'
Vert 1" = 5'

REVISED BY	DATE REVISED
BSD	5/8/13
BSD	3/6/13

CALCULATED-DESIGNED BY: BRANDON DAVIS
CHECKED BY: WENDY CHEY

CONSULTANT FUNCTIONAL SUPERVISOR: JEFFREY PETERSON

STATE OF CALIFORNIA - DEPARTMENT OF TRANSPORTATION
Caltrans

LAST REVISION | DATE PLOTTED => 26-Aug-2013
08-17-11 | TIME PLOTTED => 04:29:59 AM

BORDER LAST REVISED 7/2/2010

USERNAME => bdavis
DGN FILE => A1 Line - Design Sections-Exploded.dwg

RELATIVE BORDER SCALE IS IN INCHES 0 1 2 3

UNIT 0703

PROJECT NUMBER & PHASE 04000007431

DESIGN STUDY ONLY

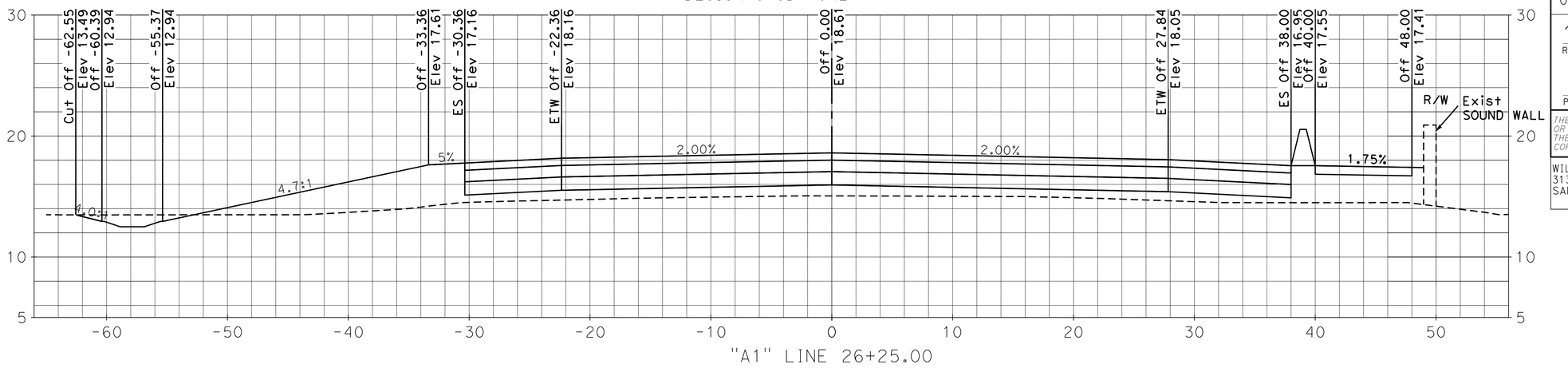

"A1" LINE 26+25.00

DESIGN STUDY ONLY

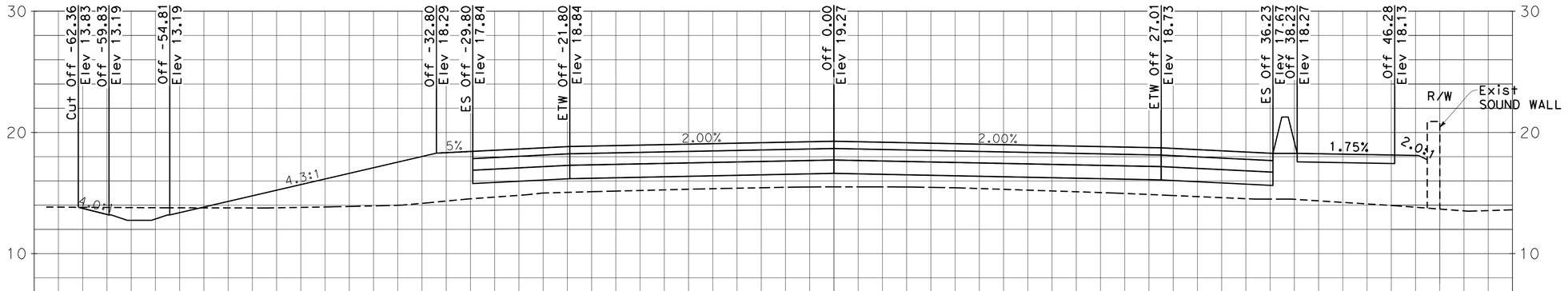

"A1" LINE 26+00.00

DESIGN STUDY ONLY

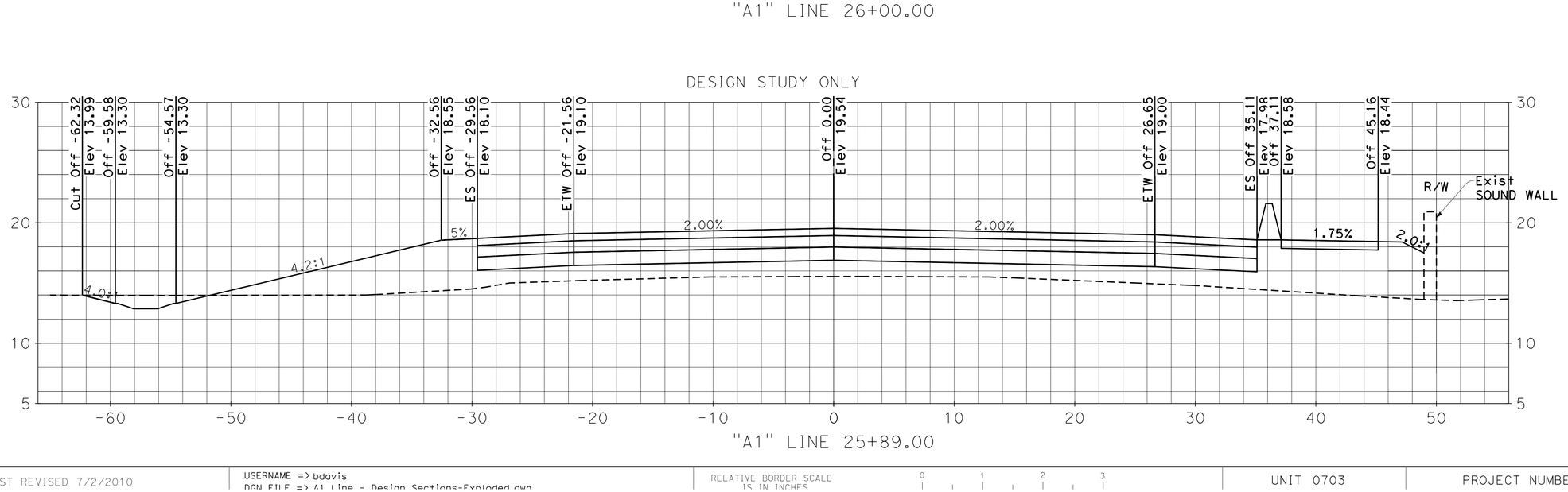

"A1" LINE 25+89.00

Dist	COUNTY	ROUTE	POST MILES TOTAL PROJECT	SHEET No.	TOTAL SHEETS
04	SM	1	40.6/40.9		

Brandon S. Davis 8-26-13
REGISTERED CIVIL ENGINEER DATE

PLANS APPROVAL DATE

REGISTERED PROFESSIONAL ENGINEER
BRANDON S. DAVIS
No. 61024
Exp. 12/31/14
CIVIL
STATE OF CALIFORNIA

THE STATE OF CALIFORNIA OR ITS OFFICERS OR AGENTS SHALL NOT BE RESPONSIBLE FOR THE ACCURACY OR COMPLETENESS OF SCANNED COPIES OF THIS PLAN SHEET.

WILSEY HAM
3130 LA SELVA St, SUITE 100
SAN MATEO, CA 94403

CITY OF PACIFICA
170 SANTA MARIA Ave
PACIFICA, CA 94044

DESIGN CROSS SECTIONS ROUTE 1

SCALE: Horiz 1" = 5'
Vert 1" = 5'

REVISED BY	DATE REVISED
BSD	5/8/13
BSD	3/6/13

CALCULATED-DESIGNED BY: BRANDON DAVIS
CHECKED BY: WENDY CHEY
CONSULTANT FUNCTIONAL SUPERVISOR: JEFFREY PETERSON

STATE OF CALIFORNIA - DEPARTMENT OF TRANSPORTATION
Caltrans

LAST REVISION | DATE PLOTTED => 26-Aug-2013
08-17-11 | TIME PLOTTED => 08:20:54 AM

BORDER LAST REVISED 7/2/2010

USERNAME => bdavis
DGN FILE => A1 Line - Design Sections-Exploded.dwg

RELATIVE BORDER SCALE IS IN INCHES 0 1 2 3

UNIT 0703

PROJECT NUMBER & PHASE 04000007431

DESIGN STUDY ONLY

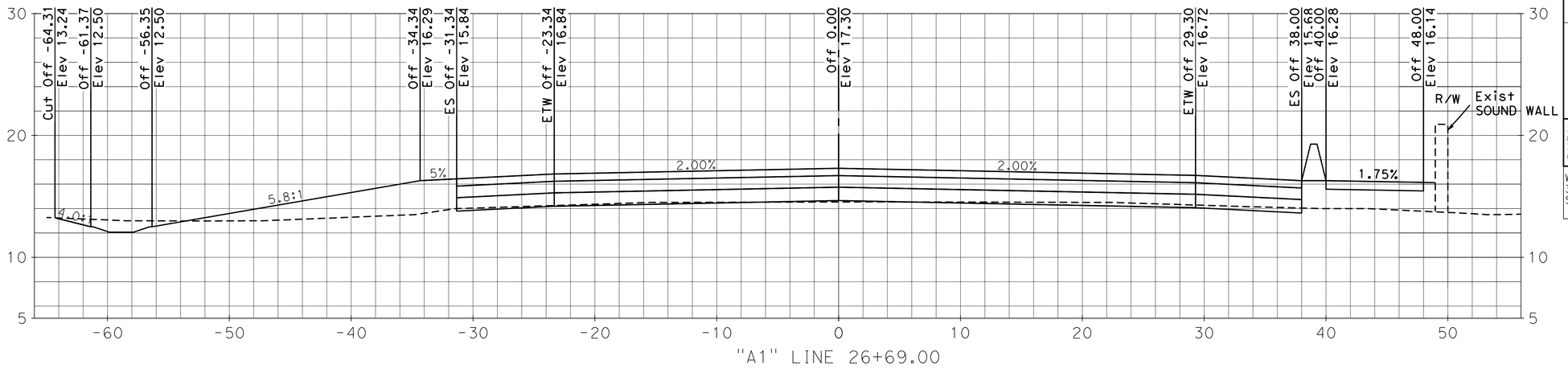

"A1" LINE 26+69.00

DESIGN STUDY ONLY

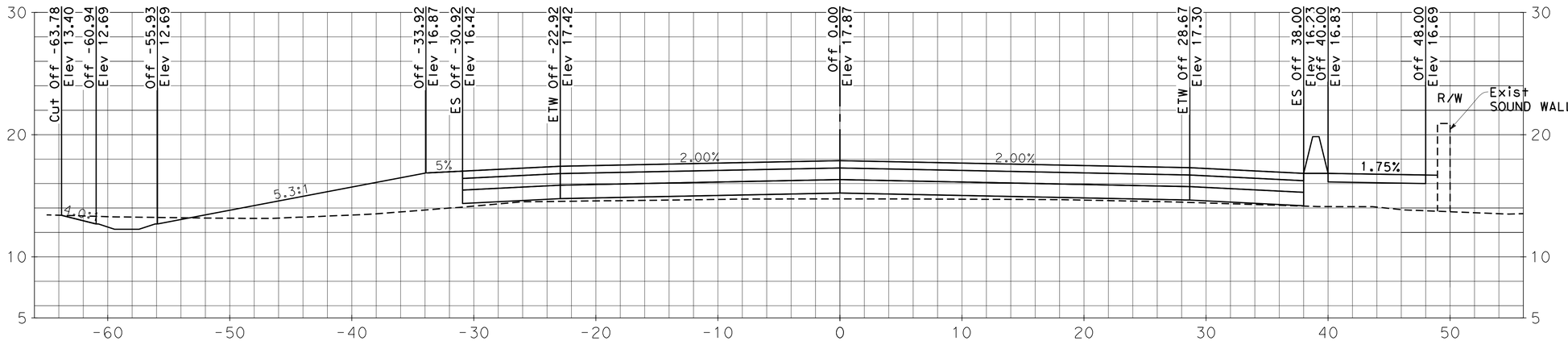

"A1" LINE 26+50.00

DESIGN STUDY ONLY

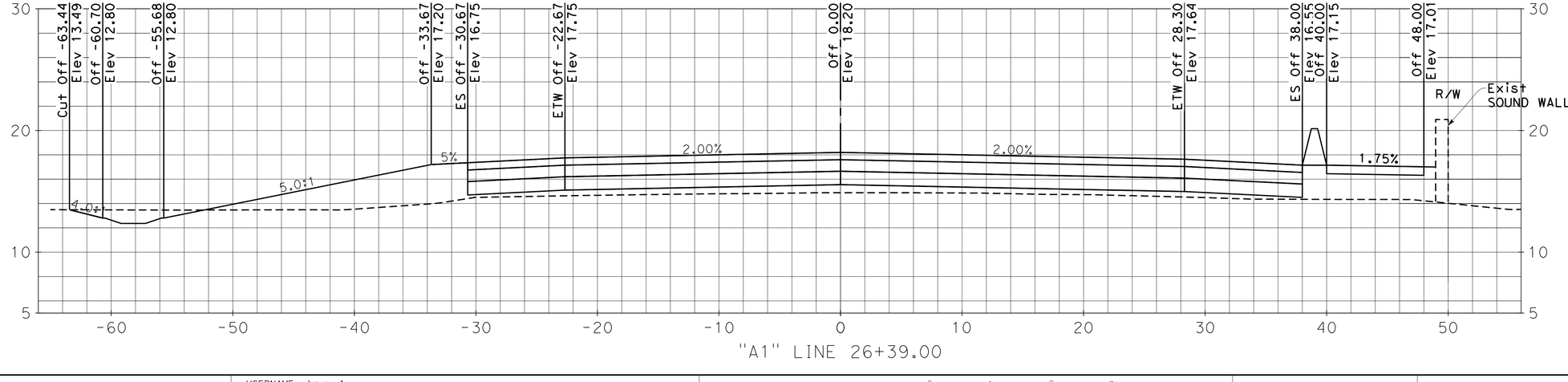

"A1" LINE 26+39.00

Dist	COUNTY	ROUTE	POST MILES TOTAL PROJECT	SHEET No.	TOTAL SHEETS
04	SM	1	40.6/40.9		

Brandon S. Davis 8-26-13
REGISTERED CIVIL ENGINEER DATE

PLANS APPROVAL DATE

REGISTERED PROFESSIONAL ENGINEER
BRANDON S. DAVIS
No. 61024
Exp. 12/31/14
CIVIL
STATE OF CALIFORNIA

THE STATE OF CALIFORNIA OR ITS OFFICERS OR AGENTS SHALL NOT BE RESPONSIBLE FOR THE ACCURACY OR COMPLETENESS OF SCANNED COPIES OF THIS PLAN SHEET.

WILSEY HAM
3130 LA SELVA St, SUITE 100
SAN MATEO, CA 94403

CITY OF PACIFICA
170 SANTA MARIA Ave
PACIFICA, CA 94044

REVISED BY	DATE REVISED
BSD	3/6/13
BSD	5/8/13

CALCULATED-DESIGNED BY: BRANDON DAVIS
CHECKED BY: WENDY CHEY

CONSULTANT FUNCTIONAL SUPERVISOR: JEFFREY PETERSON

STATE OF CALIFORNIA - DEPARTMENT OF TRANSPORTATION
Caltrans

DESIGN CROSS SECTIONS ROUTE 1

SCALE: Horiz 1" = 5'
Vert 1" = 5'

LAST REVISION | DATE PLOTTED => 26-Aug-2013
08-17-11 | TIME PLOTTED => 04:29:27 AM

BORDER LAST REVISED 7/2/2010

USERNAME => bdavis
DGN FILE => A1 Line - Design Sections-Exploded.dwg

RELATIVE BORDER SCALE IS IN INCHES 0 1 2 3

UNIT 0703

PROJECT NUMBER & PHASE 04000007431

Dist	COUNTY	ROUTE	POST MILES TOTAL PROJECT	SHEET No.	TOTAL SHEETS
04	SM	1	40.6/40.9		

Brandon S. Davis — 8-26-13
REGISTERED CIVIL ENGINEER — DATE

PLANS APPROVAL DATE

REGISTERED PROFESSIONAL ENGINEER — BRANDON S. DAVIS — No. 61024 — Exp. 12/31/14 — CIVIL — STATE OF CALIFORNIA

THE STATE OF CALIFORNIA OR ITS OFFICERS OR AGENTS SHALL NOT BE RESPONSIBLE FOR THE ACCURACY OR COMPLETENESS OF SCANNED COPIES OF THIS PLAN SHEET.

WILSEY HAM
3130 LA SELVA St, SUITE 100
SAN MATEO, CA 94403

CITY OF PACIFICA
170 SANTA MARIA Ave
PACIFICA, CA 94044

DESIGN STUDY ONLY

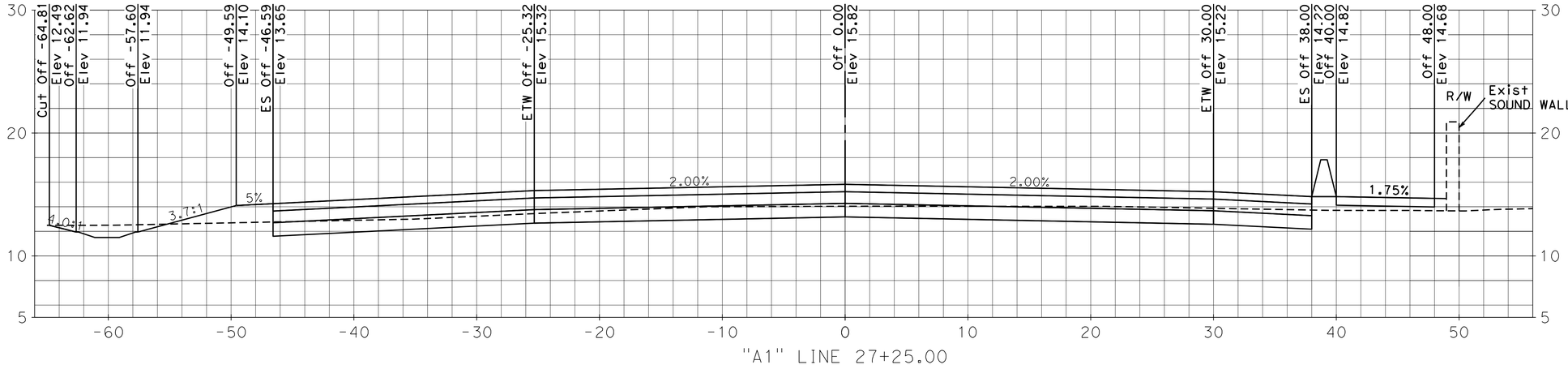

"A1" LINE 27+25.00

DESIGN STUDY ONLY

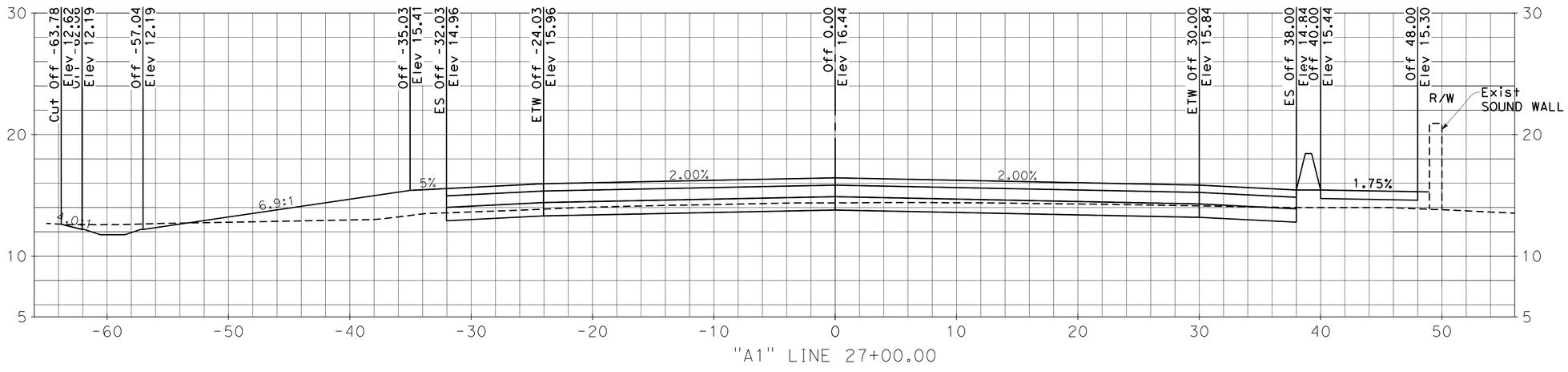

"A1" LINE 27+00.00

DESIGN STUDY ONLY

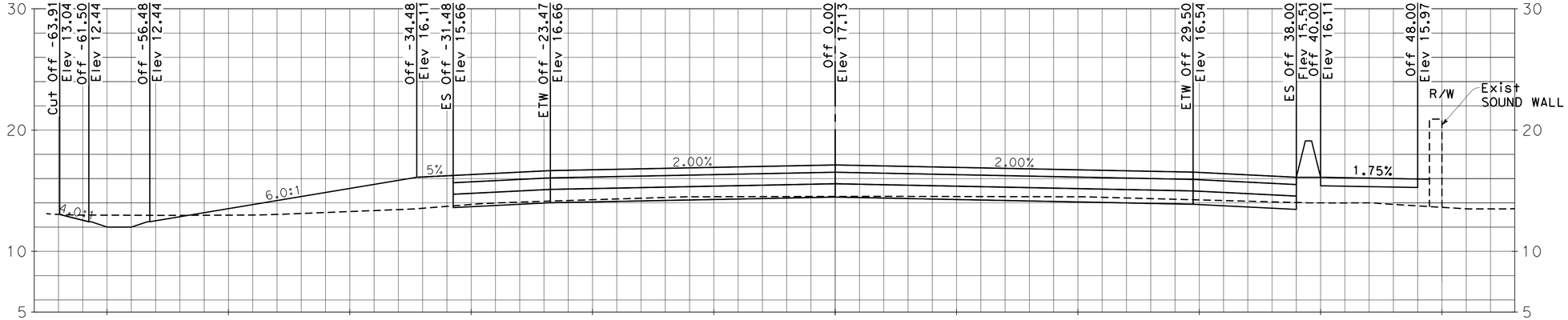

"A1" LINE 26+75.00

DESIGN CROSS SECTIONS ROUTE 1

SCALE: Horiz 1" = 5'
Vert 1" = 5'

STATE OF CALIFORNIA - DEPARTMENT OF TRANSPORTATION
Caltrans

CONSULTANT FUNCTIONAL SUPERVISOR: JEFFREY PETERSON
CALCULATED-DESIGNED BY: BRANDON DAVIS
CHECKED BY: WENDY CHEY

REVISED BY	DATE REVISED
BSD	5/8/13
BSD	3/6/13

LAST REVISION | DATE PLOTTED => 26-Aug-2013
08-17-11 | TIME PLOTTED => 08:21:56 AM

BORDER LAST REVISED 7/2/2010

USERNAME => bdavis
DGN FILE => A1 Line - Design Sections-Exploded.dwg

RELATIVE BORDER SCALE IS IN INCHES 0 1 2 3

UNIT 0703

PROJECT NUMBER & PHASE 04000007431

Dist	COUNTY	ROUTE	POST MILES TOTAL PROJECT	SHEET No.	TOTAL SHEETS
04	SM	1	40.6/40.9		

Brandon S. Davis — 8-26-13
REGISTERED CIVIL ENGINEER — DATE

PLANS APPROVAL DATE

REGISTERED PROFESSIONAL ENGINEER — BRANDON S. DAVIS — No. 61024 — Exp. 12/31/14 — CIVIL — STATE OF CALIFORNIA

THE STATE OF CALIFORNIA OR ITS OFFICERS OR AGENTS SHALL NOT BE RESPONSIBLE FOR THE ACCURACY OR COMPLETENESS OF SCANNED COPIES OF THIS PLAN SHEET.

WILSEY HAM
3130 LA SELVA St, SUITE 100
SAN MATEO, CA 94403

CITY OF PACIFICA
170 SANTA MARIA Ave
PACIFICA, CA 94044

DESIGN STUDY ONLY

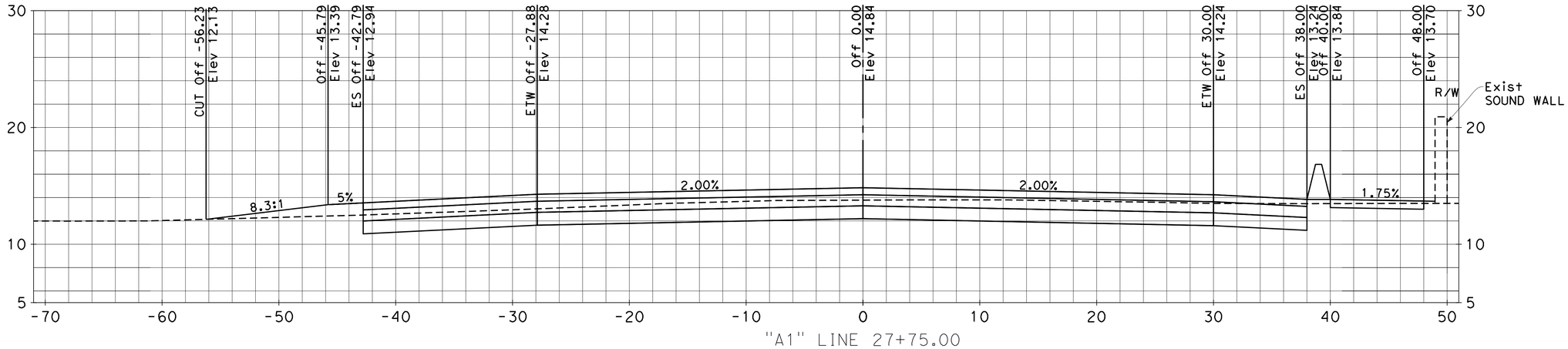

"A1" LINE 27+75.00

DESIGN STUDY ONLY

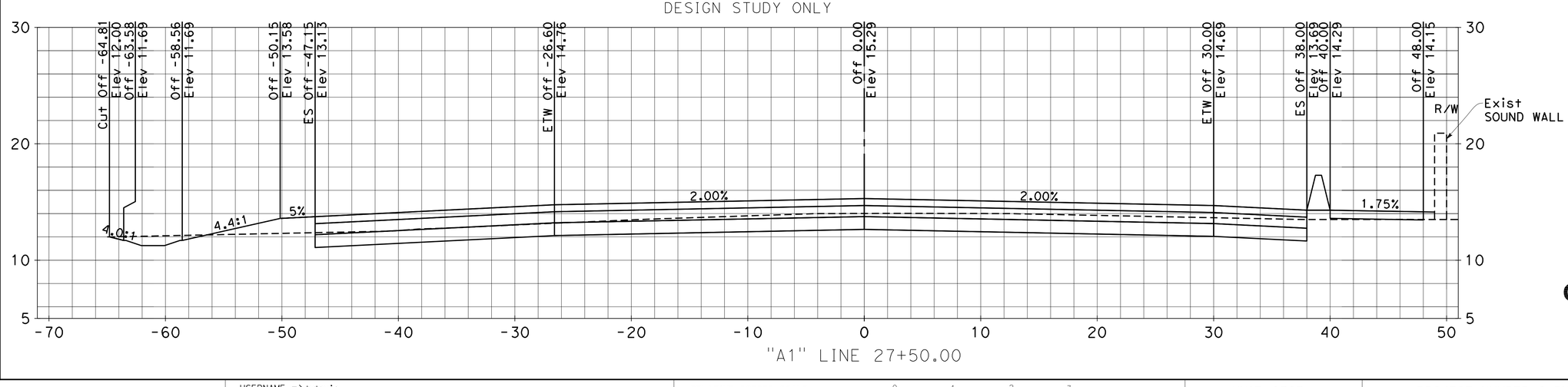

"A1" LINE 27+50.00

DESIGN CROSS SECTIONS ROUTE 1

SCALE: Horiz 1" = 5'
Vert 1" = 5'

CALCULATED-DESIGNED BY	BRANDON DAVIS	REVISED BY	BSD
CHECKED BY	WENDY CHEY	DATE REVISED	3/6/13
CONSULTANT FUNCTIONAL SUPERVISOR	JEFFREY PETERSON		5/8/13

STATE OF CALIFORNIA - DEPARTMENT OF TRANSPORTATION
Caltrans

LAST REVISION | DATE PLOTTED => 26-Aug-2013
08-17-11 | TIME PLOTTED => 08:29:20 AM

BORDER LAST REVISED 7/2/2010 | USERNAME => bdavis | DGN FILE => A1 Line - Design Sections-Exploded.dwg | RELATIVE BORDER SCALE IS IN INCHES 0 1 2 3 | UNIT 0703 | PROJECT NUMBER & PHASE 04000007431

Dist	COUNTY	ROUTE	POST MILES TOTAL PROJECT	SHEET No.	TOTAL SHEETS
04	SM	1	40.6/40.9		

Brandon S. Davis — 8-26-13
REGISTERED CIVIL ENGINEER — DATE

PLANS APPROVAL DATE

REGISTERED PROFESSIONAL ENGINEER — BRANDON S. DAVIS — No. 61024 — Exp. 12/31/14 — CIVIL — STATE OF CALIFORNIA

THE STATE OF CALIFORNIA OR ITS OFFICERS OR AGENTS SHALL NOT BE RESPONSIBLE FOR THE ACCURACY OR COMPLETENESS OF SCANNED COPIES OF THIS PLAN SHEET.

WILSEY HAM
3130 LA SELVA St, SUITE 100
SAN MATEO, CA 94403

CITY OF PACIFICA
170 SANTA MARIA Ave
PACIFICA, CA 94044

DESIGN STUDY ONLY

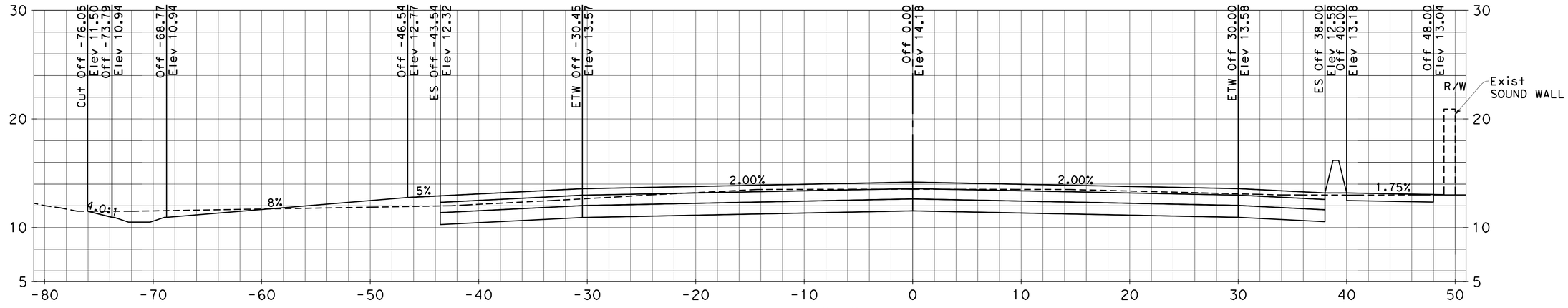

DESIGN STUDY ONLY

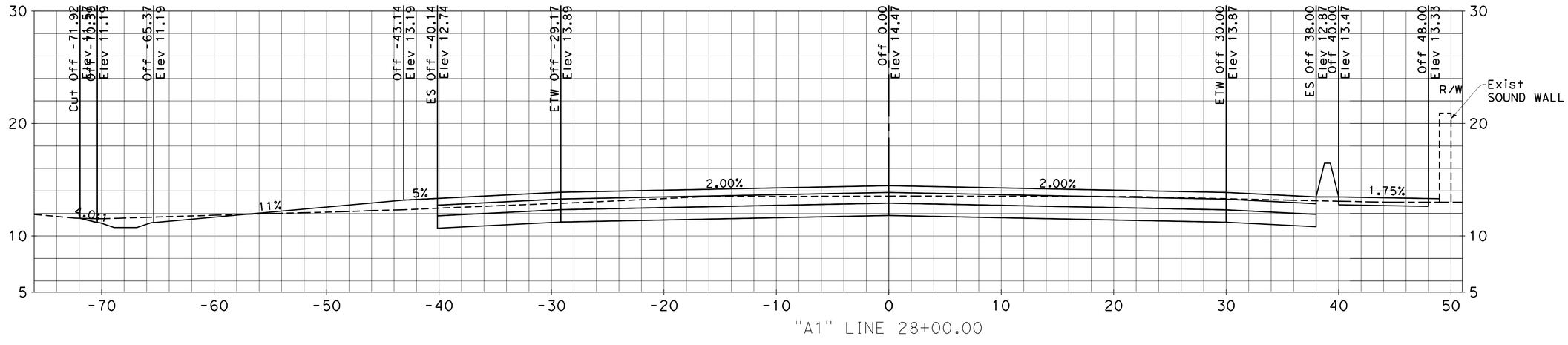

DESIGN CROSS SECTIONS ROUTE 1

SCALE: Horiz 1" = 5'
Vert 1" = 5'

REVISED BY	BSD	BSD
DATE REVISED	5/8/13	3/6/13

CALCULATED-DESIGNED BY
CHECKED BY WENDY CHEY
BRANDON DAVIS
CONSULTANT FUNCTIONAL SUPERVISOR JEFFREY PETERSON
STATE OF CALIFORNIA - DEPARTMENT OF TRANSPORTATION
Caltrans

LAST REVISION 08-17-11
DATE PLOTTED => 26-Aug-2013
TIME PLOTTED => 08:22:54 AM

BORDER LAST REVISED 7/2/2010

USERNAME => bdavis
DGN FILE => A1 Line - Design Sections-Exploded.dwg

RELATIVE BORDER SCALE IS IN INCHES 0 1 2 3

UNIT 0703

PROJECT NUMBER & PHASE 04000007431

Dist	COUNTY	ROUTE	POST MILES TOTAL PROJECT	SHEET No.	TOTAL SHEETS
04	SM	1	40.6/40.9		

Brandon S. Davis 8-26-13
REGISTERED CIVIL ENGINEER DATE

PLANS APPROVAL DATE

REGISTERED PROFESSIONAL ENGINEER
BRANDON S. DAVIS
No. 61024
Exp. 12/31/14
CIVIL
STATE OF CALIFORNIA

THE STATE OF CALIFORNIA OR ITS OFFICERS OR AGENTS SHALL NOT BE RESPONSIBLE FOR THE ACCURACY OR COMPLETENESS OF SCANNED COPIES OF THIS PLAN SHEET.

WILSEY HAM
3130 LA SELVA St, SUITE 100
SAN MATEO, CA 94403

CITY OF PACIFICA
170 SANTA MARIA Ave
PACIFICA, CA 94044

DESIGN STUDY ONLY

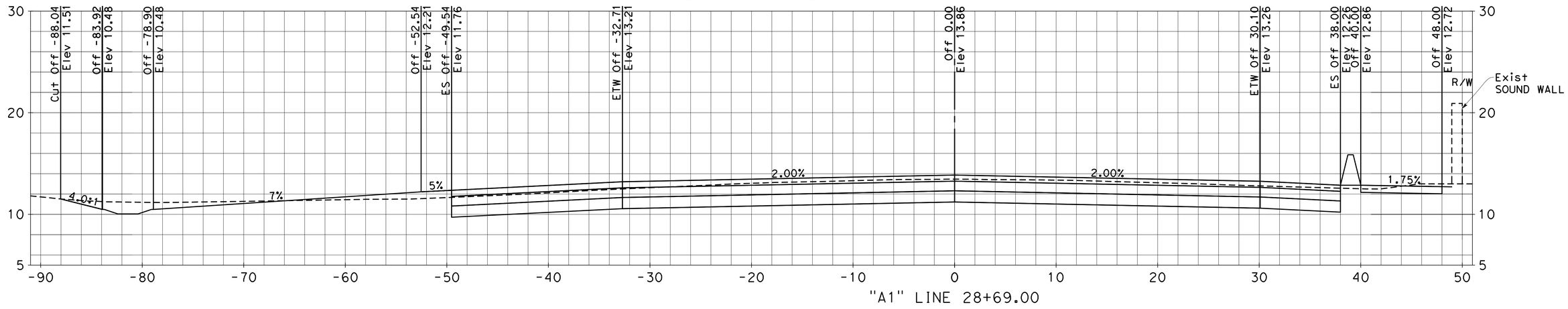

"A1" LINE 28+69.00

DESIGN STUDY ONLY

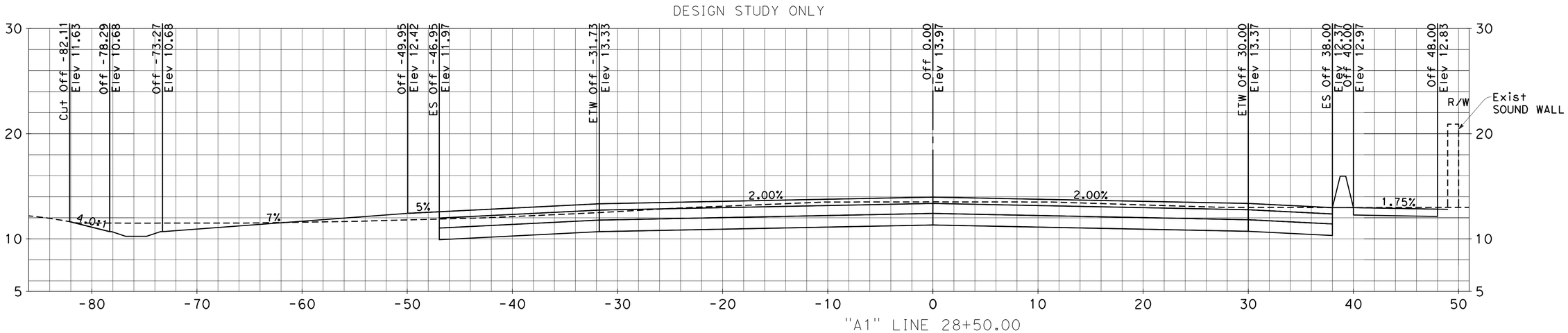

"A1" LINE 28+50.00

DESIGN CROSS SECTIONS ROUTE 1

SCALE: Horiz 1" = 5'
Vert 1" = 5'

STATE OF CALIFORNIA - DEPARTMENT OF TRANSPORTATION
Caltrans

CONSULTANT FUNCTIONAL SUPERVISOR: JEFFREY PETERSON
CALCULATED-DESIGNED BY: BRANDON DAVIS
CHECKED BY: WENDY CHEY
REVISED BY: BSD
DATE REVISED: 3/6/13
BSD 5/8/13

LAST REVISION 08-17-11
DATE PLOTTED => 26-Aug-2013
TIME PLOTTED => 09:23:32 AM

Dist	COUNTY	ROUTE	POST MILES TOTAL PROJECT	SHEET No.	TOTAL SHEETS
04	SM	1	40.6/40.9		

Brandon S. Davis 8-26-13
REGISTERED CIVIL ENGINEER DATE

PLANS APPROVAL DATE

REGISTERED PROFESSIONAL ENGINEER
BRANDON S. DAVIS
No. 61024
Exp. 12/31/14
CIVIL
STATE OF CALIFORNIA

THE STATE OF CALIFORNIA OR ITS OFFICERS OR AGENTS SHALL NOT BE RESPONSIBLE FOR THE ACCURACY OR COMPLETENESS OF SCANNED COPIES OF THIS PLAN SHEET.

WILSEY HAM
3130 LA SELVA St, SUITE 100
SAN MATEO, CA 94403

CITY OF PACIFICA
170 SANTA MARIA Ave
PACIFICA, CA 94044

DESIGN STUDY ONLY

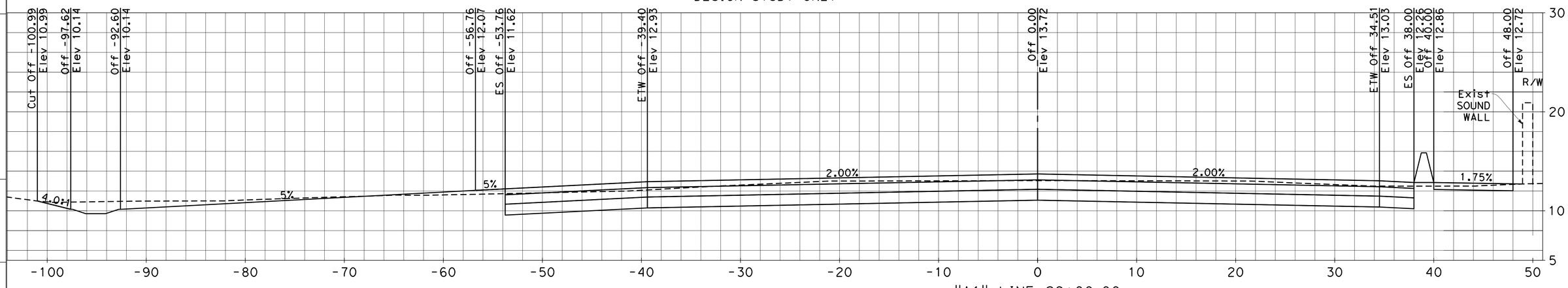

"A1" LINE 29+00.00

DESIGN STUDY ONLY

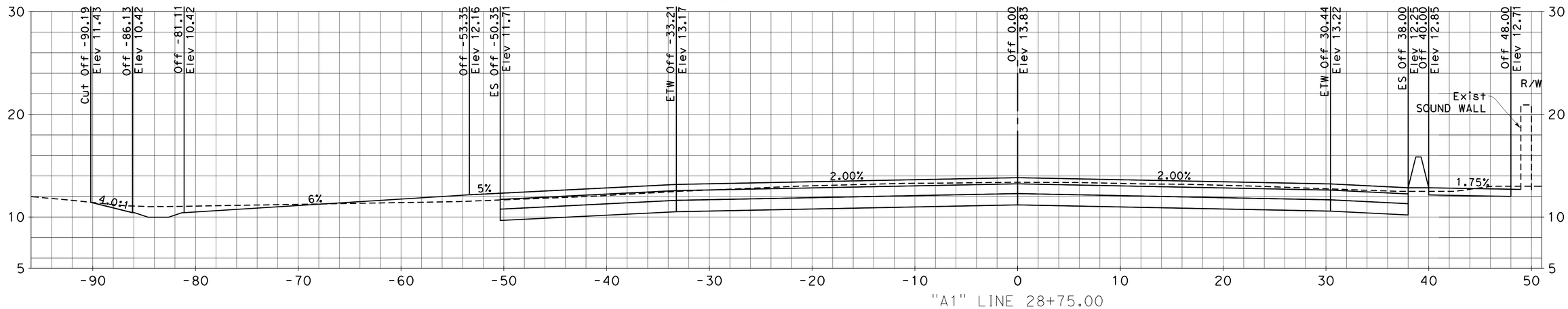

"A1" LINE 28+75.00

DESIGN CROSS SECTIONS ROUTE 1

SCALE: Horiz 1" = 5'
Vert 1" = 5'

REVISED BY	BSD	BSD		
DATE REVISED	5/8/13	3/6/13		

CALCULATED-DESIGNED BY: BRANDON DAVIS
CHECKED BY: WENDY CHEY
CONSULTANT FUNCTIONAL SUPERVISOR: JEFFREY PETERSON

STATE OF CALIFORNIA - DEPARTMENT OF TRANSPORTATION
Caltrans

BORDER LAST REVISED 7/2/2010

USERNAME => bdavis
DGN FILE => A1 Line - Design Sections-Exploded.dwg

RELATIVE BORDER SCALE IS IN INCHES 0 1 2 3

UNIT 0703

PROJECT NUMBER & PHASE 04000007431

LAST REVISION 08-17-11 | DATE PLOTTED => 26-Aug-2013 | TIME PLOTTED => 08:31:56 AM

Dist	COUNTY	ROUTE	POST MILES TOTAL PROJECT	SHEET No.	TOTAL SHEETS
04	SM	1	40.6/40.9		

Brandon S. Davis 8-26-13
REGISTERED CIVIL ENGINEER DATE

PLANS APPROVAL DATE

REGISTERED PROFESSIONAL ENGINEER
BRANDON S. DAVIS
No. 61024
Exp. 12/31/14
CIVIL
STATE OF CALIFORNIA

THE STATE OF CALIFORNIA OR ITS OFFICERS OR AGENTS SHALL NOT BE RESPONSIBLE FOR THE ACCURACY OR COMPLETENESS OF SCANNED COPIES OF THIS PLAN SHEET.

WILSEY HAM
3130 LA SELVA St, SUITE 100
SAN MATEO, CA 94403

CITY OF PACIFICA
170 SANTA MARIA Ave
PACIFICA, CA 94044

REVISED BY	DATE REVISED
BSD	3/6/13
BSD	5/8/13

CALCULATED-DESIGNED BY: BRANDON DAVIS
CHECKED BY: WENDY CHEY

CONSULTANT FUNCTIONAL SUPERVISOR: JEFFREY PETERSON

STATE OF CALIFORNIA - DEPARTMENT OF TRANSPORTATION
Caltrans

DESIGN STUDY ONLY

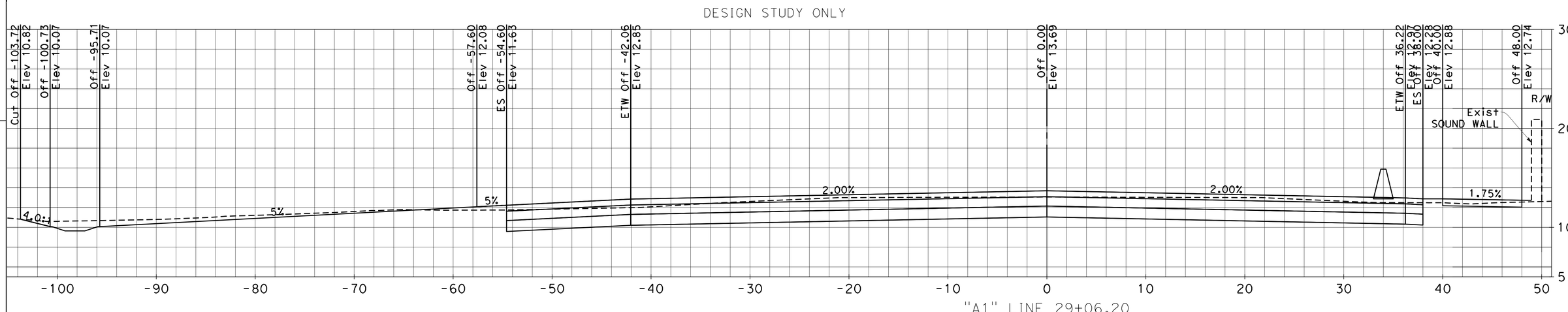

"A1" LINE 29+06.20

DESIGN CROSS SECTIONS ROUTE 1

SCALE: Horiz 1" = 5'
Vert 1" = 5'

LAST REVISION DATE PLOTTED => 26-Aug-2013
08-17-11 TIME PLOTTED => 08:24:15 AM

BORDER LAST REVISED 7/2/2010

USERNAME => bdavis
DGN FILE => A1 Line - Design Sections-Exploded.dwg

RELATIVE BORDER SCALE IS IN INCHES 0 1 2 3

UNIT 0703

PROJECT NUMBER & PHASE 04000007431

DESIGN STUDY ONLY

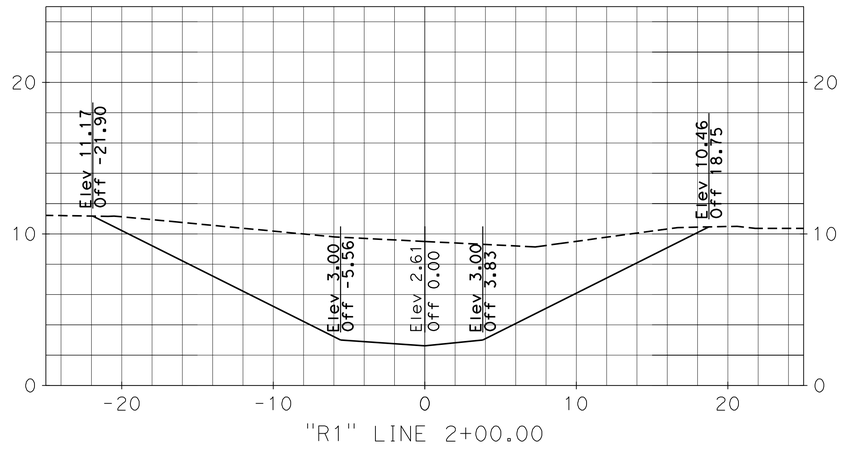

"R1" LINE 2+00.00

DESIGN STUDY ONLY

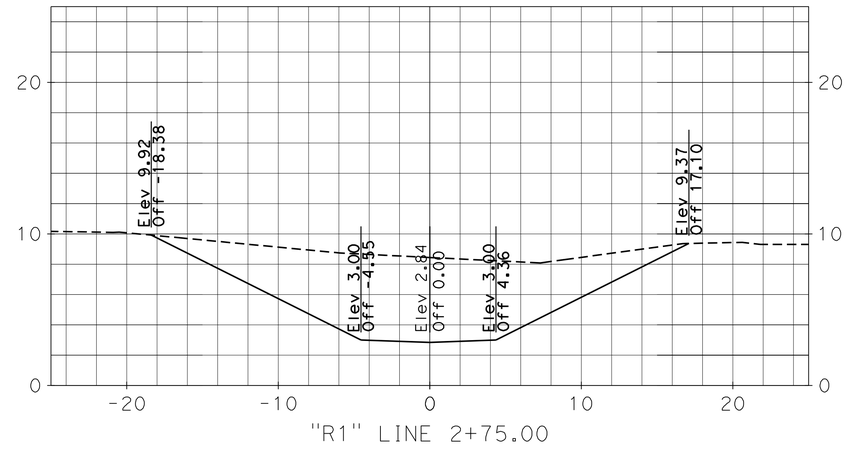

"R1" LINE 2+75.00

DESIGN STUDY ONLY

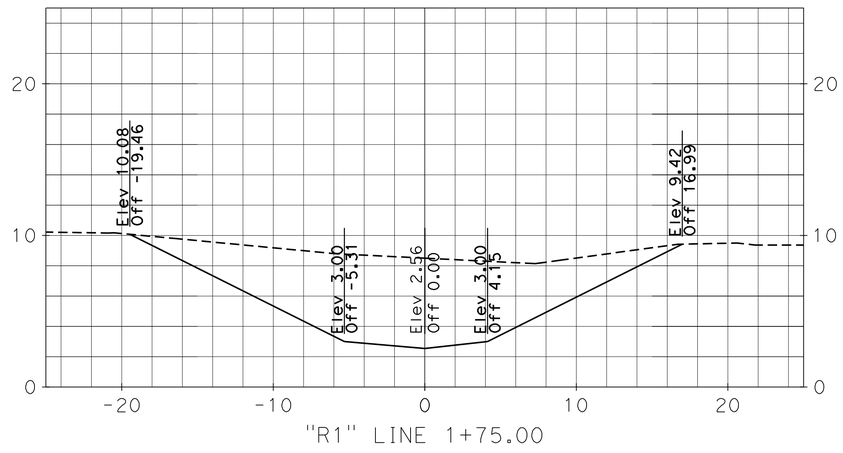

"R1" LINE 1+75.00

DESIGN STUDY ONLY

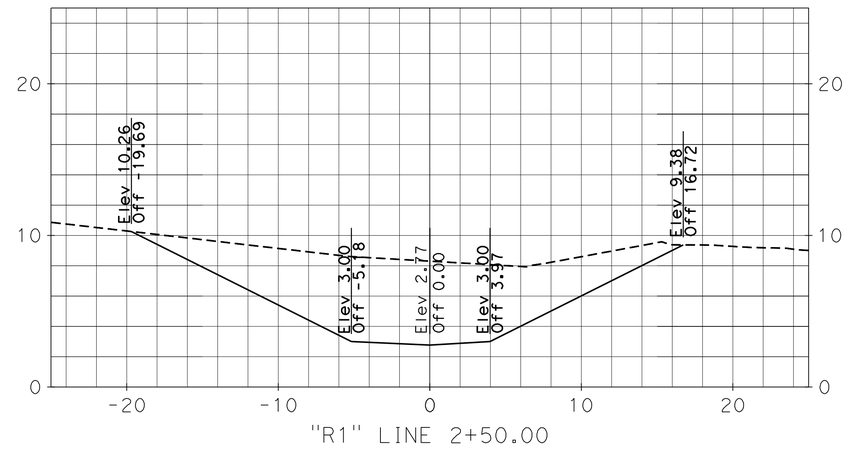

"R1" LINE 2+50.00

DESIGN STUDY ONLY

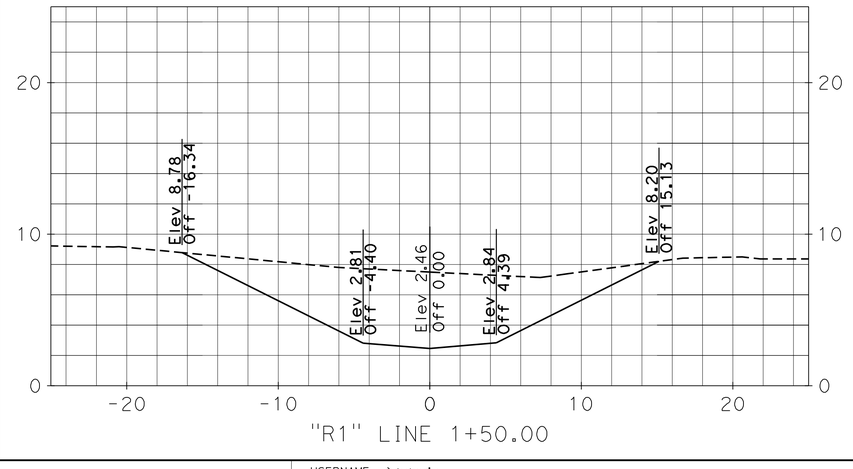

"R1" LINE 1+50.00

DESIGN STUDY ONLY

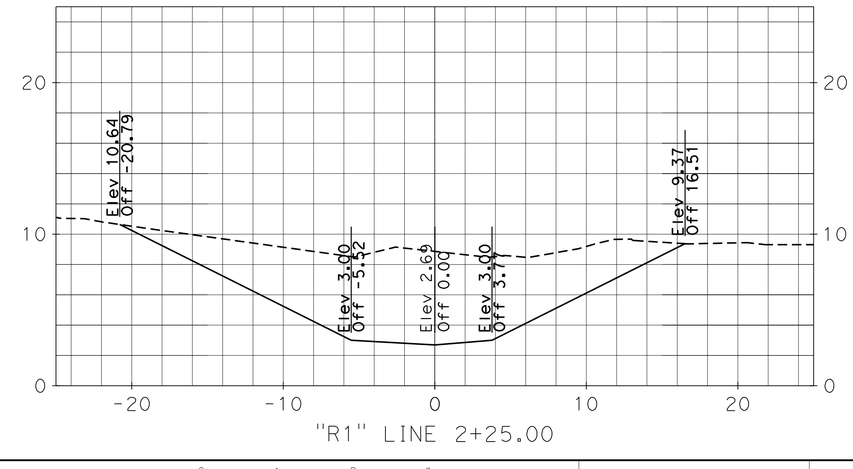

"R1" LINE 2+25.00

Dist	COUNTY	ROUTE	POST MILES TOTAL PROJECT	SHEET No.	TOTAL SHEETS
04	SM	1	40.6/40.9		

Brandon S. Davis 8-26-13
REGISTERED CIVIL ENGINEER DATE

PLANS APPROVAL DATE

REGISTERED PROFESSIONAL ENGINEER
BRANDON S. DAVIS
No. 61024
Exp. 12/31/14
CIVIL
STATE OF CALIFORNIA

THE STATE OF CALIFORNIA OR ITS OFFICERS OR AGENTS SHALL NOT BE RESPONSIBLE FOR THE ACCURACY OR COMPLETENESS OF SCANNED COPIES OF THIS PLAN SHEET.

WILSEY HAM
3130 LA SELVA St, SUITE 100
SAN MATEO, CA 94403

CITY OF PACIFICA
170 SANTA MARIA Ave
PACIFICA, CA 94044

REVISED BY	DATE REVISED
BSD	3/6/13
BSD	5/8/13

CALCULATED-DESIGNED BY: BRANDON DAVIS
CHECKED BY: WENDY CHEY
CONSULTANT FUNCTIONAL SUPERVISOR: JEFFREY PETERSON

STATE OF CALIFORNIA - DEPARTMENT OF TRANSPORTATION
Caltrans

DESIGN CROSS SECTIONS SAN PEDRO CREEK

SCALE: Horiz 1" = 5'
Vert 1" = 5'

LAST REVISION DATE PLOTTED => 27-Aug-2013
08-17-11 TIME PLOTTED => 04:35:47 PM

DESIGN STUDY ONLY

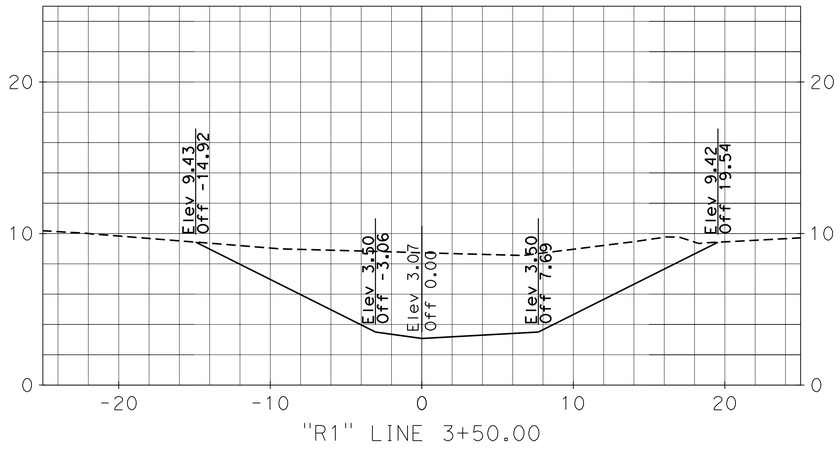

DESIGN STUDY ONLY

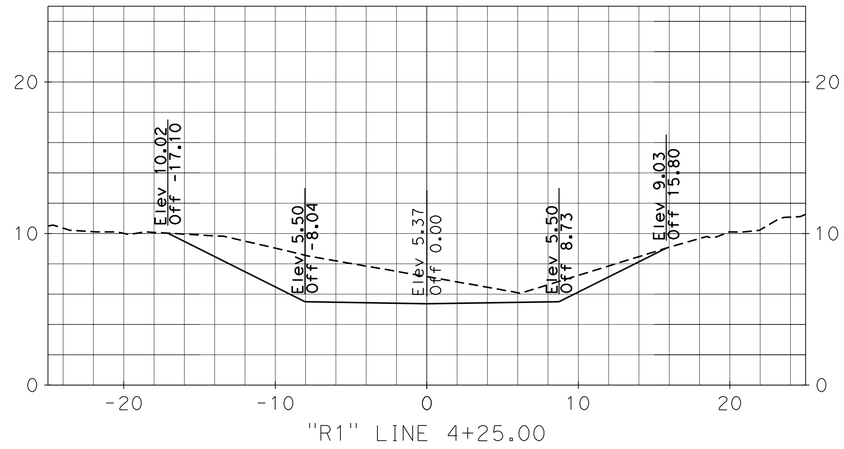

DESIGN STUDY ONLY

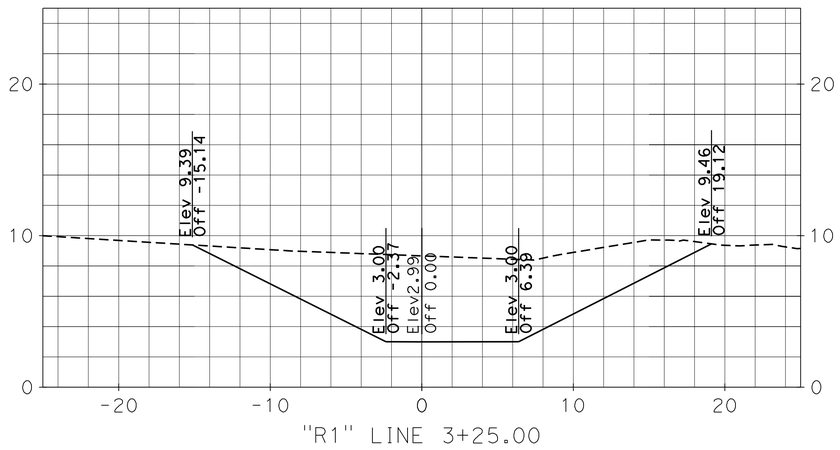

DESIGN STUDY ONLY

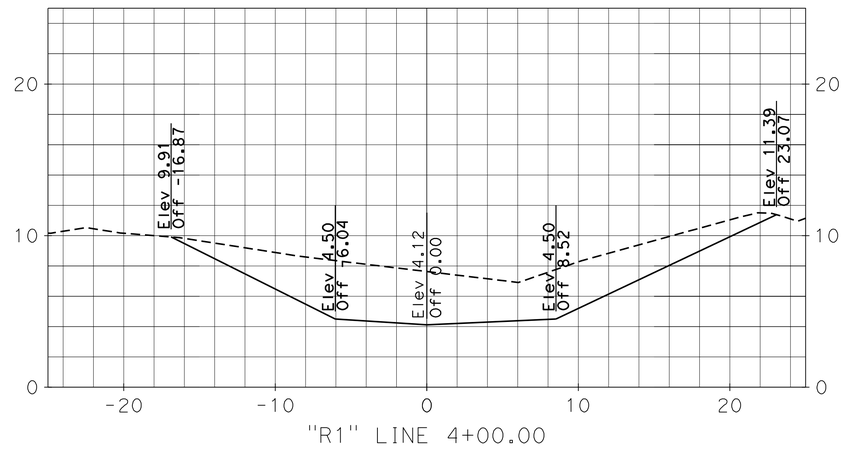

DESIGN STUDY ONLY

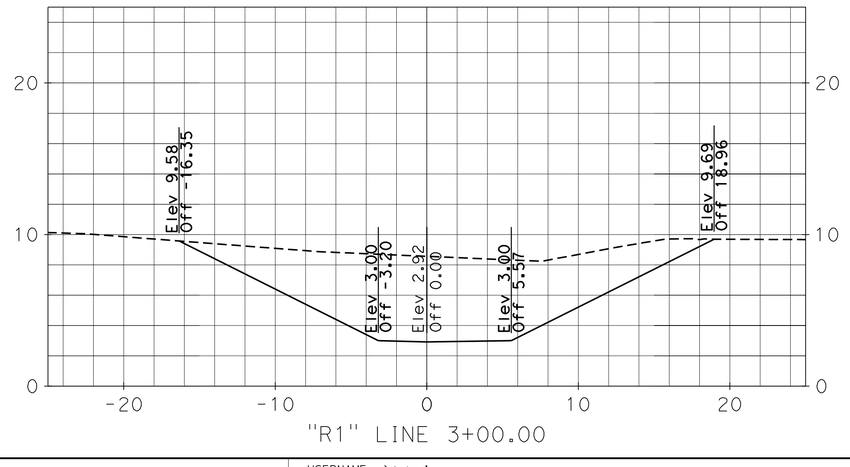

DESIGN STUDY ONLY

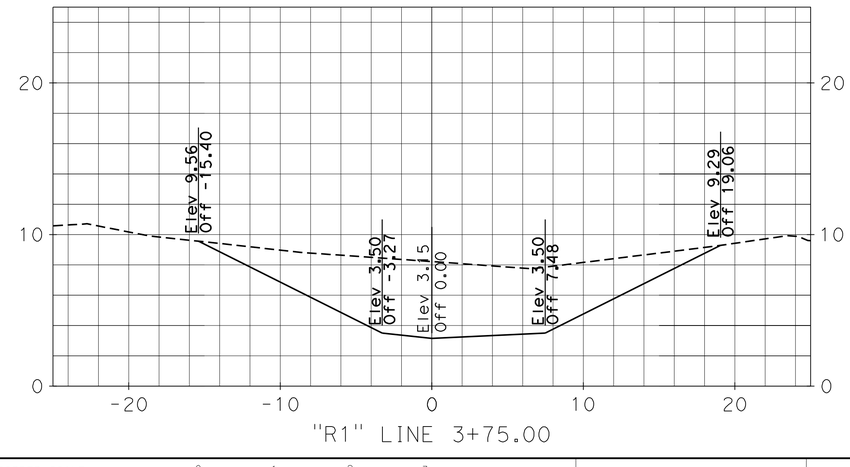

Dist	COUNTY	ROUTE	POST MILES TOTAL PROJECT	SHEET No.	TOTAL SHEETS
04	SM	1	40.6/40.9	2	

Brandon S. Davis 8-26-13
REGISTERED CIVIL ENGINEER DATE

PLANS APPROVAL DATE

REGISTERED PROFESSIONAL ENGINEER
BRANDON S. DAVIS
No. 61024
Exp. 12/31/14
CIVIL
STATE OF CALIFORNIA

THE STATE OF CALIFORNIA OR ITS OFFICERS OR AGENTS SHALL NOT BE RESPONSIBLE FOR THE ACCURACY OR COMPLETENESS OF SCANNED COPIES OF THIS PLAN SHEET.

WILSEY HAM
3130 LA SELVA St, SUITE 100
SAN MATEO, CA 94403

CITY OF PACIFICA
170 SANTA MARIA Ave
PACIFICA, CA 94044

DESIGN CROSS SECTIONS SAN PEDRO CREEK

SCALE: Horiz 1" = 5'
Vert 1" = 5'

REVISED BY	DATE REVISED
BSD	3/6/13
BSD	5/8/13

CALCULATED-DESIGNED BY: BRANDON DAVIS
CHECKED BY: WENDY CHEY
CONSULTANT FUNCTIONAL SUPERVISOR: JEFFREY PETERSON

STATE OF CALIFORNIA - DEPARTMENT OF TRANSPORTATION
Caltrans

LAST REVISION: DATE PLOTTED => 27-Aug-2013
08-17-11 TIME PLOTTED => 04:36:09 PM

BORDER LAST REVISED 7/2/2010
USERNAME => bdavis
DGN FILE => R1 Line - Design Sections.dwg
RELATIVE BORDER SCALE IS IN INCHES 0 1 2 3
UNIT 0703
PROJECT NUMBER & PHASE 04000007431

Dist	COUNTY	ROUTE	POST MILES TOTAL PROJECT	SHEET No.	TOTAL SHEETS
04	SM	1	40.6/40.9	3	

Brandon S. Davis 8-26-13
REGISTERED CIVIL ENGINEER DATE

PLANS APPROVAL DATE

REGISTERED PROFESSIONAL ENGINEER
BRANDON S. DAVIS
No. 61024
Exp. 12/31/14
CIVIL
STATE OF CALIFORNIA

THE STATE OF CALIFORNIA OR ITS OFFICERS OR AGENTS SHALL NOT BE RESPONSIBLE FOR THE ACCURACY OR COMPLETENESS OF SCANNED COPIES OF THIS PLAN SHEET.

WILSEY HAM
3130 LA SELVA St, SUITE 100
SAN MATEO, CA 94403

CITY OF PACIFICA
170 SANTA MARIA Ave
PACIFICA, CA 94044

DESIGN STUDY ONLY

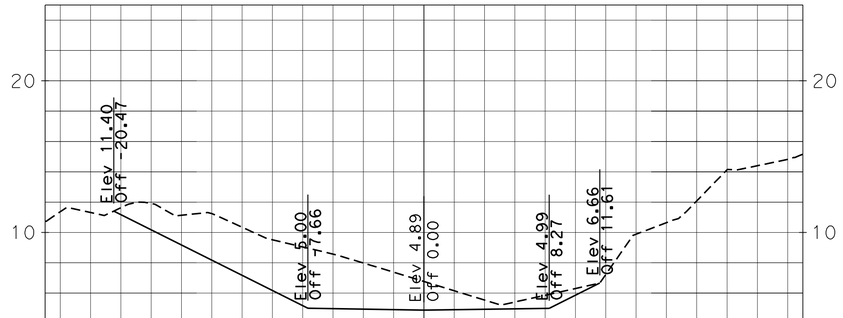

DESIGN STUDY ONLY

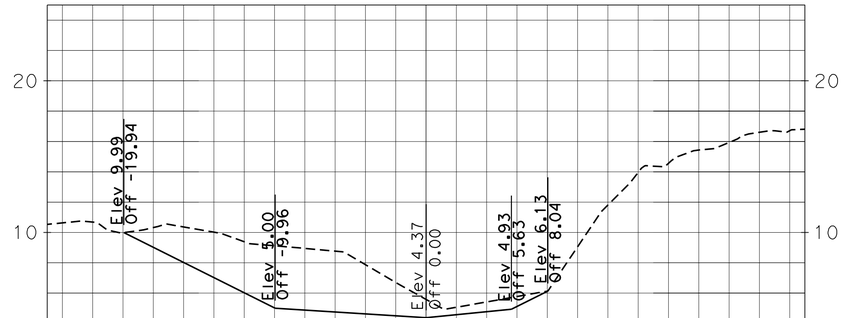

DESIGN STUDY ONLY

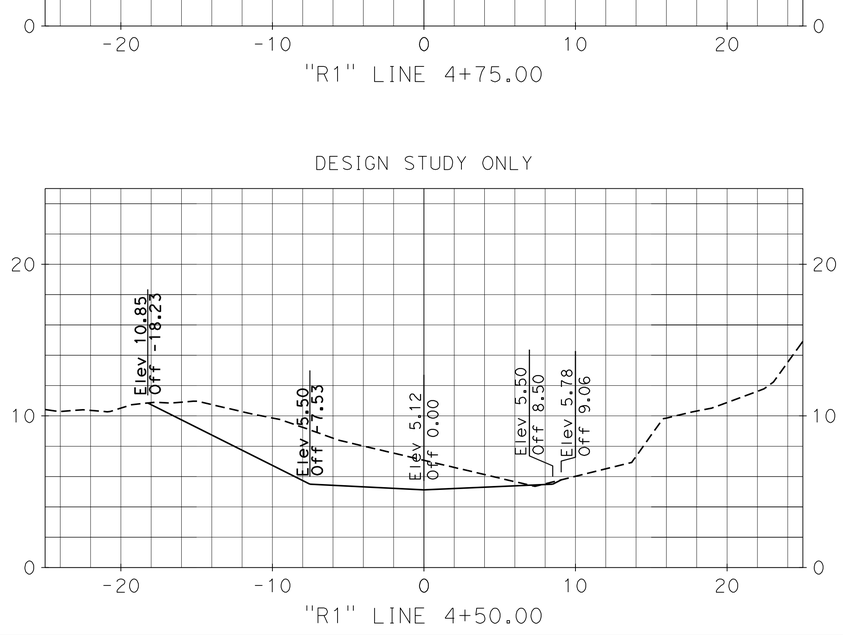

DESIGN STUDY ONLY

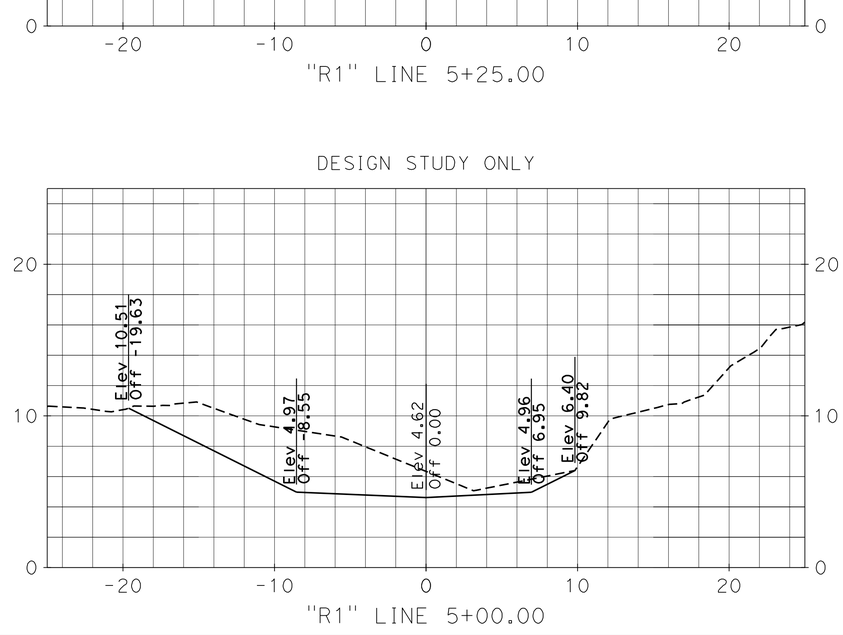

DESIGN CROSS SECTIONS SAN PEDRO CREEK

SCALE: Horiz 1" = 5'
Vert 1" = 5'

LAST REVISION 08-17-11
DATE PLOTTED => 27-Aug-2013
TIME PLOTTED => 04:36:29 PM

STATE OF CALIFORNIA - DEPARTMENT OF TRANSPORTATION
Caltrans

CONSULTANT FUNCTIONAL SUPERVISOR: JEFFREY PETERSON
CALCULATED-DESIGNED BY: BRANDON DAVIS
CHECKED BY: WENDY CHEY

DATE REVISED	REVISED BY
3/6/13	BSD
5/8/13	BSD

BORDER LAST REVISED 7/2/2010

USERNAME => bdavis
DGN FILE => R1 Line - Design Sections.dwg

RELATIVE BORDER SCALE IS IN INCHES 0 1 2 3

UNIT 0703

PROJECT NUMBER & PHASE 04000007431

DESIGN STUDY ONLY

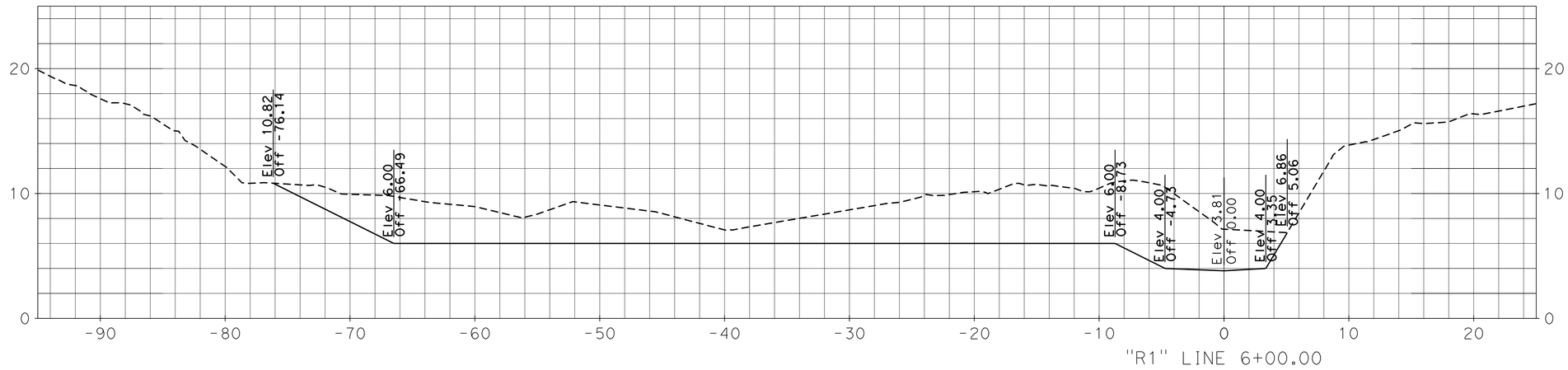

DESIGN STUDY ONLY

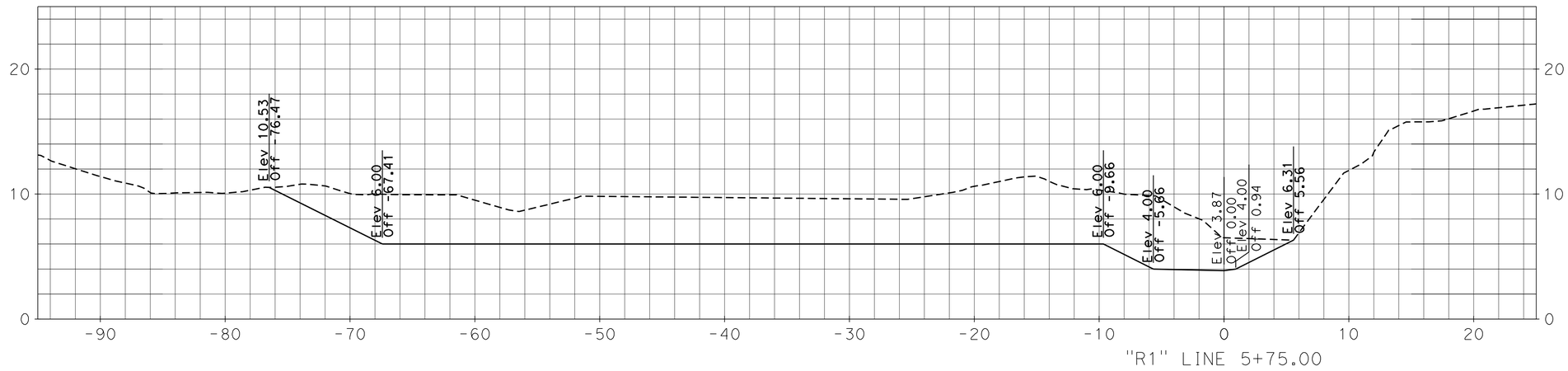

DESIGN STUDY ONLY

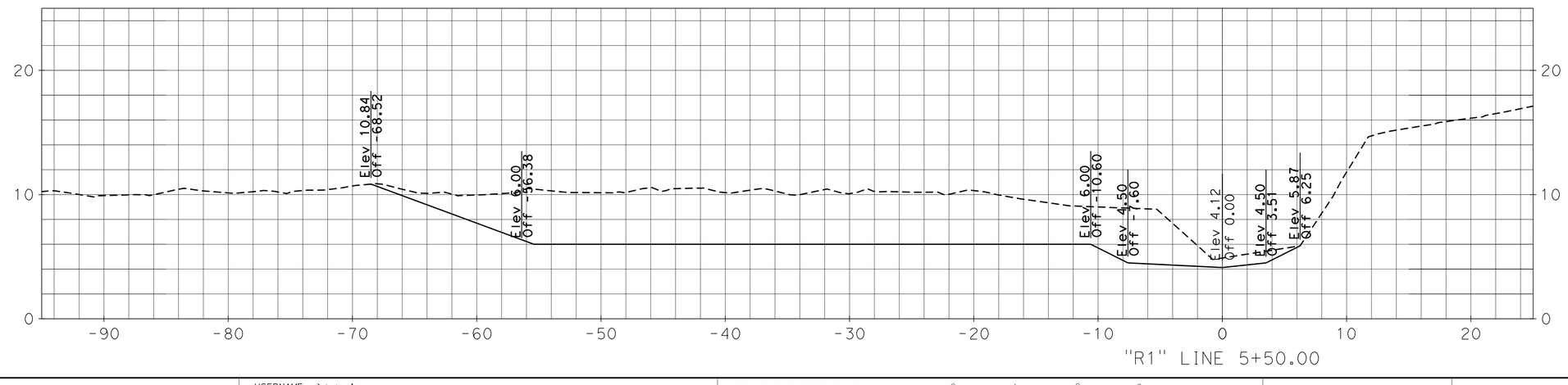

Dist	COUNTY	ROUTE	POST MILES TOTAL PROJECT	SHEET No.	TOTAL SHEETS
04	SM	1	40.6/40.9	4	

Brandon S. Davis 8-26-13
REGISTERED CIVIL ENGINEER DATE

PLANS APPROVAL DATE

REGISTERED PROFESSIONAL ENGINEER
BRANDON S. DAVIS
No. 61024
Exp. 12/31/14
CIVIL
STATE OF CALIFORNIA

THE STATE OF CALIFORNIA OR ITS OFFICERS OR AGENTS SHALL NOT BE RESPONSIBLE FOR THE ACCURACY OR COMPLETENESS OF SCANNED COPIES OF THIS PLAN SHEET.

WILSEY HAM
3130 LA SELVA St, SUITE 100
SAN MATEO, CA 94403

CITY OF PACIFICA
170 SANTA MARIA Ave
PACIFICA, CA 94044

REVISED BY	DATE REVISED
BSD	3/6/13
BSD	5/8/13

CALCULATED-DESIGNED BY: BRANDON DAVIS
CHECKED BY: WENDY CHEY
CONSULTANT FUNCTIONAL SUPERVISOR: JEFFREY PETERSON

STATE OF CALIFORNIA - DEPARTMENT OF TRANSPORTATION
Caltrans

DESIGN CROSS SECTIONS SAN PEDRO CREEK

SCALE: Horiz 1" = 5'
Vert 1" = 5'

LAST REVISION DATE PLOTTED => 27-Aug-2013
08-17-11 TIME PLOTTED => 04:36:49 PM

BORDER LAST REVISED 7/2/2010

USERNAME => bdavis
DGN FILE => R1 Line - Design Sections.dwg

RELATIVE BORDER SCALE IS IN INCHES 0 1 2 3

UNIT 0703

PROJECT NUMBER & PHASE 04000007431

DESIGN STUDY ONLY

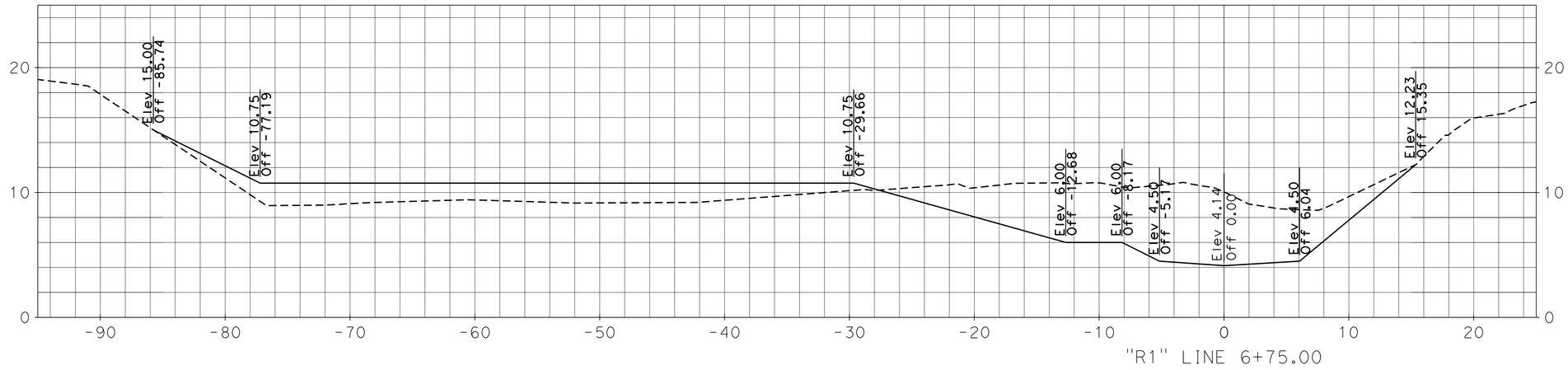

"R1" LINE 6+75.00

DESIGN STUDY ONLY

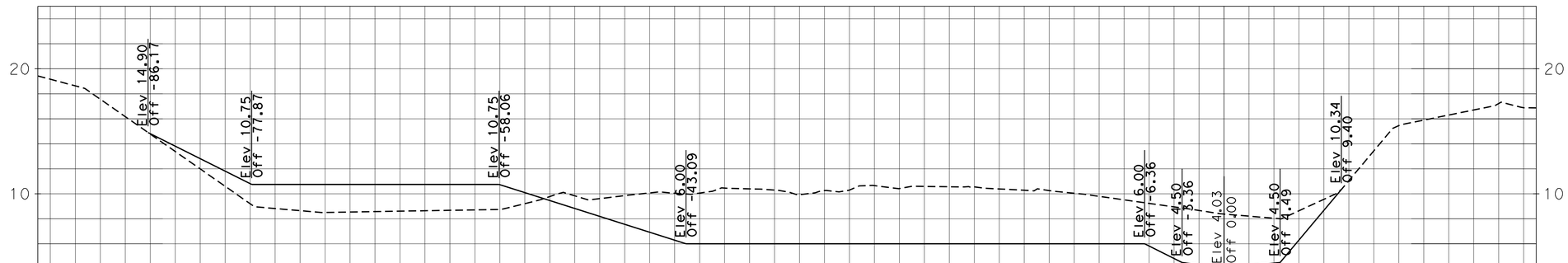

"R1" LINE 6+50.00

DESIGN STUDY ONLY

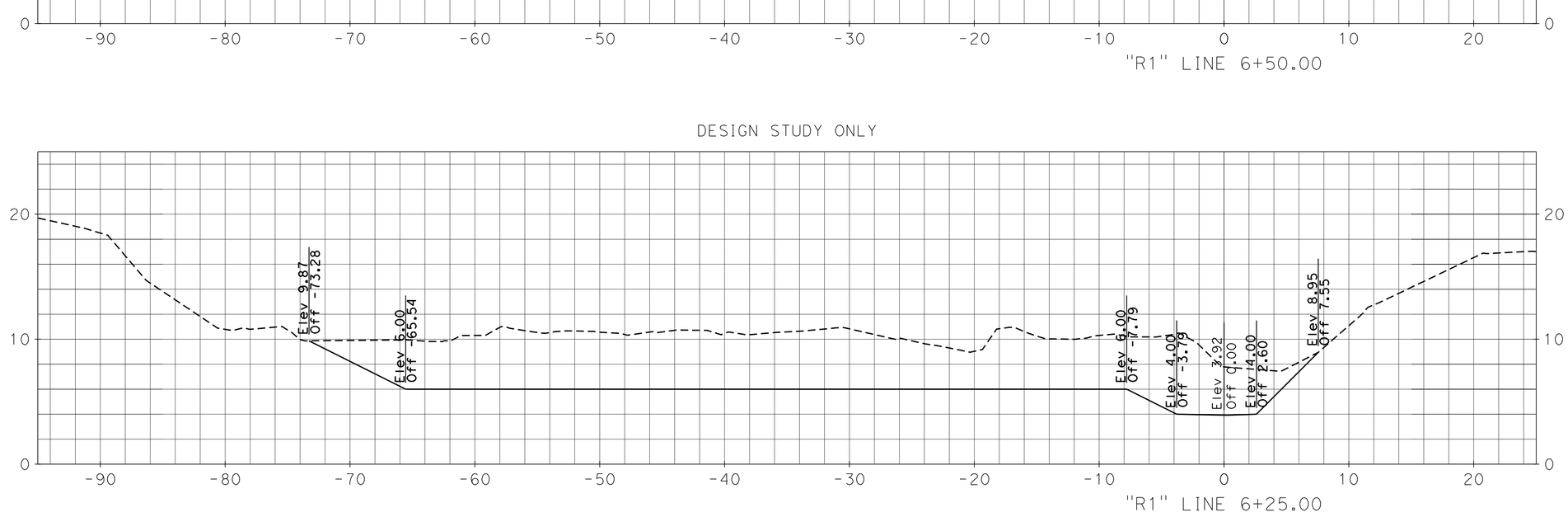

"R1" LINE 6+25.00

Dist	COUNTY	ROUTE	POST MILES TOTAL PROJECT	SHEET No.	TOTAL SHEETS
04	SM	1	40.6/40.9	5	

Brandon S. Davis 8-26-13
REGISTERED CIVIL ENGINEER DATE

PLANS APPROVAL DATE

REGISTERED PROFESSIONAL ENGINEER
BRANDON S. DAVIS
No. 61024
Exp. 12/31/14
CIVIL
STATE OF CALIFORNIA

THE STATE OF CALIFORNIA OR ITS OFFICERS OR AGENTS SHALL NOT BE RESPONSIBLE FOR THE ACCURACY OR COMPLETENESS OF SCANNED COPIES OF THIS PLAN SHEET.

WILSEY HAM
3130 LA SELVA St, SUITE 100
SAN MATEO, CA 94403

CITY OF PACIFICA
170 SANTA MARIA Ave
PACIFICA, CA 94044

REVISED BY	DATE REVISED
BSD	3/6/13
BSD	5/8/13

CALCULATED-DESIGNED BY: BRANDON DAVIS
CHECKED BY: WENDY CHEY

CONSULTANT FUNCTIONAL SUPERVISOR: JEFFREY PETERSON

STATE OF CALIFORNIA - DEPARTMENT OF TRANSPORTATION
Caltrans

DESIGN CROSS SECTIONS SAN PEDRO CREEK

SCALE: Horiz 1" = 5'
Vert 1" = 5'

LAST REVISION 08-17-11
DATE PLOTTED => 27-Aug-2013
TIME PLOTTED => 04:37:10 PM

BORDER LAST REVISED 7/2/2010

USERNAME => bdavis
DGN FILE => R1 Line - Design Sections.dwg

RELATIVE BORDER SCALE IS IN INCHES 0 1 2 3

UNIT 0703

PROJECT NUMBER & PHASE 04000007431

DESIGN STUDY ONLY

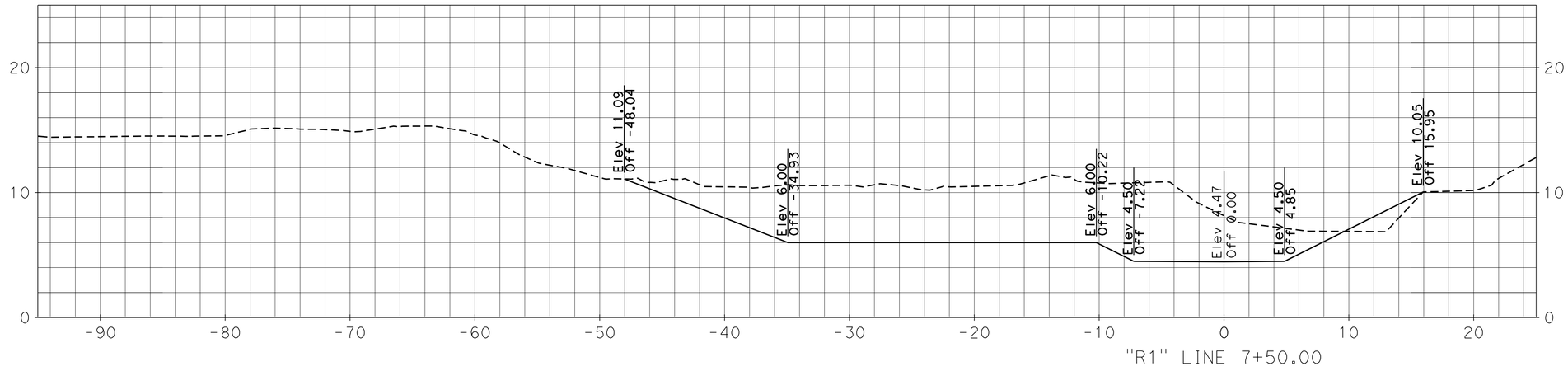

DESIGN STUDY ONLY

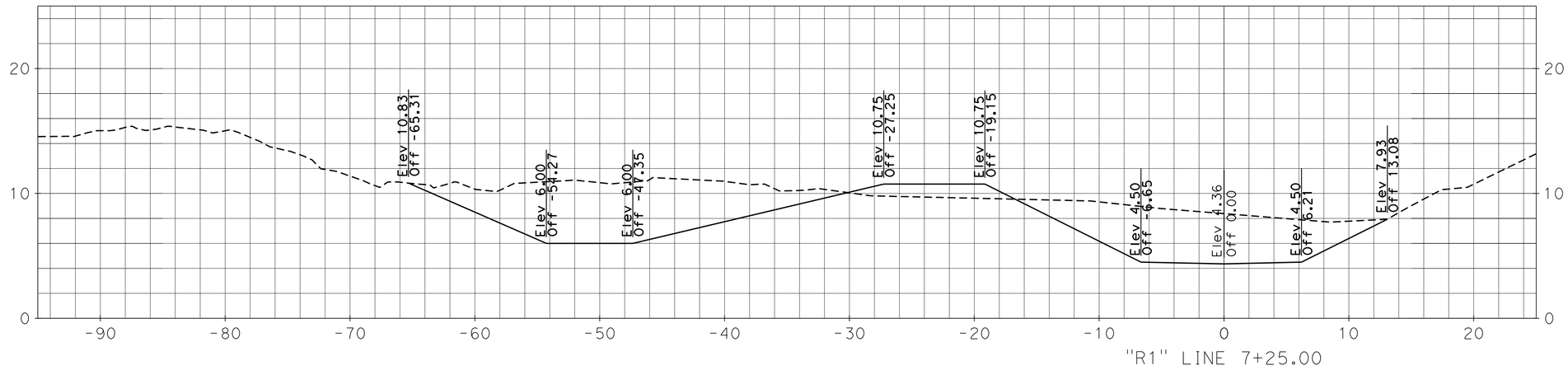

DESIGN STUDY ONLY

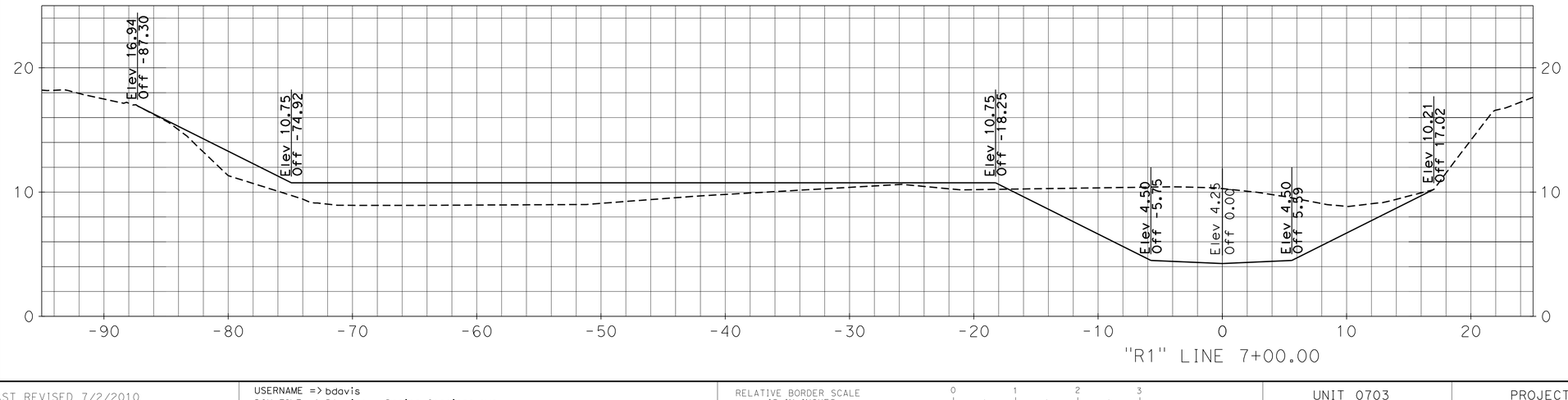

Dist	COUNTY	ROUTE	POST MILES TOTAL PROJECT	SHEET No.	TOTAL SHEETS
04	SM	1	40.6/40.9	6	

Brandon S. Davis — 8-26-13
REGISTERED CIVIL ENGINEER — DATE

PLANS APPROVAL DATE

BRANDON S. DAVIS No. 61024 Exp. 12/31/14 CIVIL — REGISTERED PROFESSIONAL ENGINEER — STATE OF CALIFORNIA

THE STATE OF CALIFORNIA OR ITS OFFICERS OR AGENTS SHALL NOT BE RESPONSIBLE FOR THE ACCURACY OR COMPLETENESS OF SCANNED COPIES OF THIS PLAN SHEET.

WILSEY HAM
3130 LA SELVA St, SUITE 100
SAN MATEO, CA 94403

CITY OF PACIFICA
170 SANTA MARIA Ave
PACIFICA, CA 94044

DESIGN CROSS SECTIONS SAN PEDRO CREEK

SCALE: Horiz 1" = 5'
Vert 1" = 5'

REVISED BY	DATE REVISED
BSD	5/8/13
BSD	3/6/13

CALCULATED-DESIGNED BY: BRANDON DAVIS
CHECKED BY: WENDY CHEY
CONSULTANT FUNCTIONAL SUPERVISOR: JEFFREY PETERSON
STATE OF CALIFORNIA - DEPARTMENT OF TRANSPORTATION
Caltrans

LAST REVISION: DATE PLOTTED => 27-Aug-2013 TIME PLOTTED => 04:37:30 PM
08-17-11

BORDER LAST REVISED 7/2/2010 | USERNAME => bdavis | DGN FILE => R1 Line - Design Sections.dwg | RELATIVE BORDER SCALE IS IN INCHES 0 1 2 3 | UNIT 0703 | PROJECT NUMBER & PHASE 04000007431

DESIGN STUDY ONLY

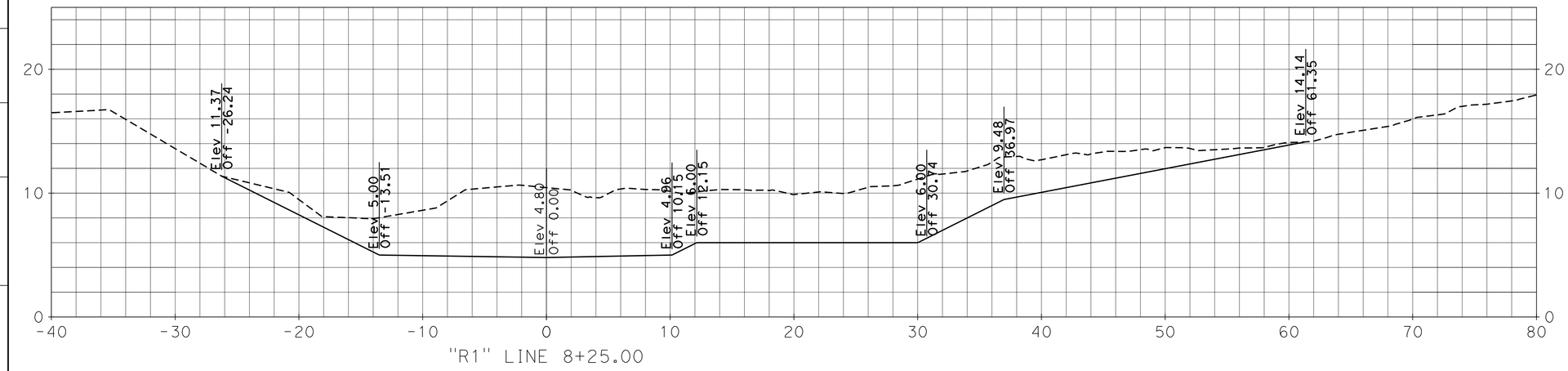

DESIGN STUDY ONLY

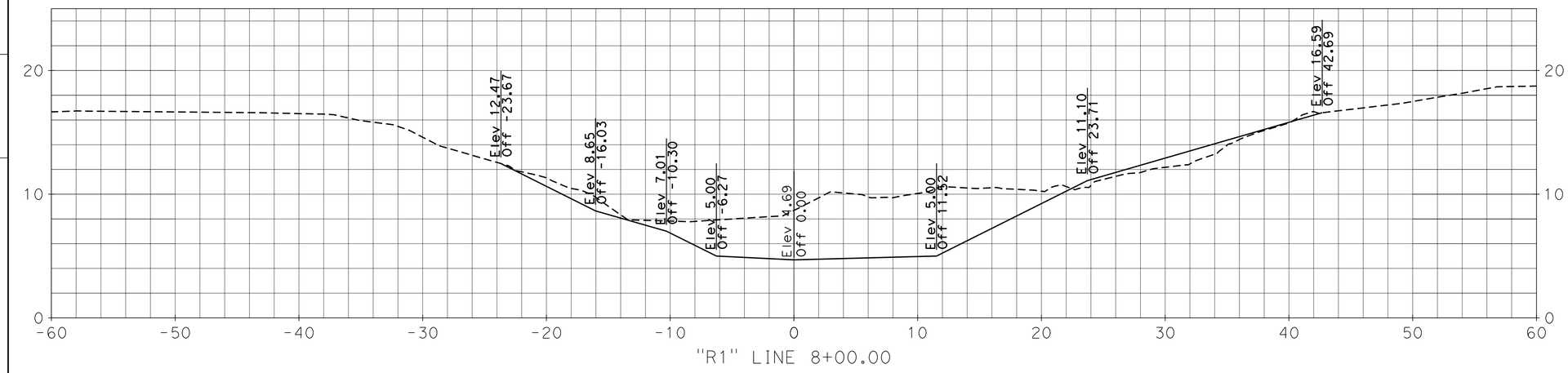

DESIGN STUDY ONLY

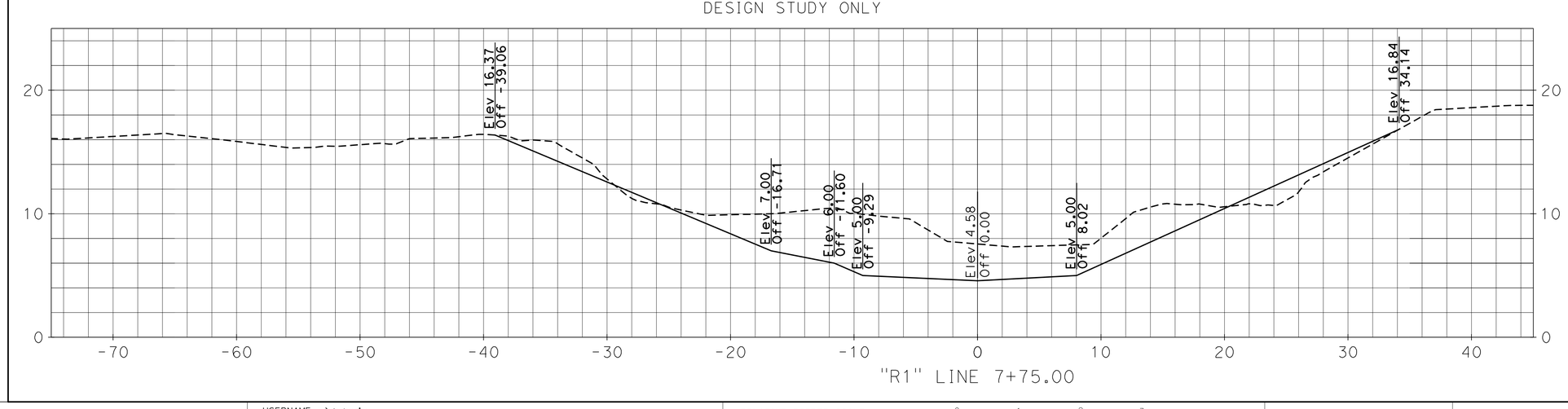

Dist	COUNTY	ROUTE	POST MILES TOTAL PROJECT	SHEET No.	TOTAL SHEETS
04	SM	1	40.6/40.9	7	

Brandon S. Davis — 8-26-13
REGISTERED CIVIL ENGINEER — DATE

PLANS APPROVAL DATE

BRANDON S. DAVIS No. 61024 Exp. 12/31/14 CIVIL — REGISTERED PROFESSIONAL ENGINEER — STATE OF CALIFORNIA

THE STATE OF CALIFORNIA OR ITS OFFICERS OR AGENTS SHALL NOT BE RESPONSIBLE FOR THE ACCURACY OR COMPLETENESS OF SCANNED COPIES OF THIS PLAN SHEET.

WILSEY HAM
3130 LA SELVA St, SUITE 100
SAN MATEO, CA 94403

CITY OF PACIFICA
170 SANTA MARIA Ave
PACIFICA, CA 94044

DESIGN CROSS SECTIONS SAN PEDRO CREEK

SCALE: Horiz 1" = 5'
Vert 1" = 5'

REVISED BY	DATE REVISED
BSD	5/8/13
BSD	3/6/13

CALCULATED-DESIGNED BY: BRANDON DAVIS
CHECKED BY: WENDY CHEY

CONSULTANT FUNCTIONAL SUPERVISOR: JEFFREY PETERSON

STATE OF CALIFORNIA - DEPARTMENT OF TRANSPORTATION
Caltrans

LAST REVISION: DATE PLOTTED => 27-Aug-2013
08-17-11 TIME PLOTTED => 04:37:50 PM

BORDER LAST REVISED 7/2/2010

USERNAME => bdavis
DGN FILE => R1 Line - Design Sections.dwg

RELATIVE BORDER SCALE IS IN INCHES 0 1 2 3

UNIT 0703

PROJECT NUMBER & PHASE 04000007431

Dist	COUNTY	ROUTE	POST MILES TOTAL PROJECT	SHEET No.	TOTAL SHEETS
04	SM	1	40.6/40.9	8	

Brandon S. Davis 8-26-13
REGISTERED CIVIL ENGINEER DATE

PLANS APPROVAL DATE

REGISTERED PROFESSIONAL ENGINEER
BRANDON S. DAVIS
No. 61024
Exp. 12/31/14
CIVIL
STATE OF CALIFORNIA

THE STATE OF CALIFORNIA OR ITS OFFICERS OR AGENTS SHALL NOT BE RESPONSIBLE FOR THE ACCURACY OR COMPLETENESS OF SCANNED COPIES OF THIS PLAN SHEET.

WILSEY HAM
3130 LA SELVA St, SUITE 100
SAN MATEO, CA 94403

CITY OF PACIFICA
170 SANTA MARIA Ave
PACIFICA, CA 94044

DESIGN STUDY ONLY

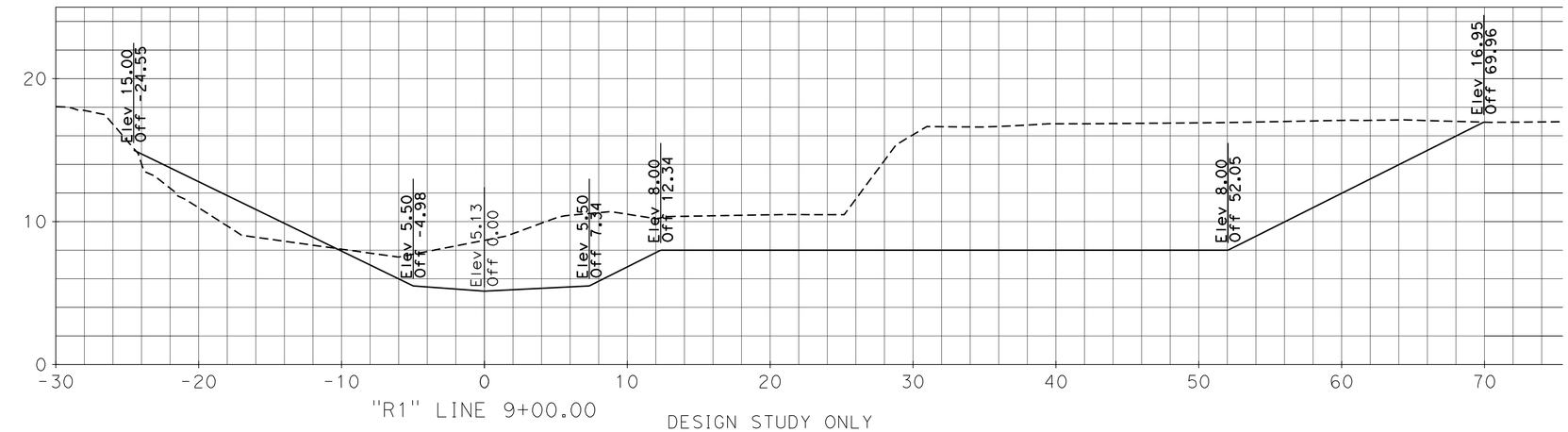

DESIGN STUDY ONLY

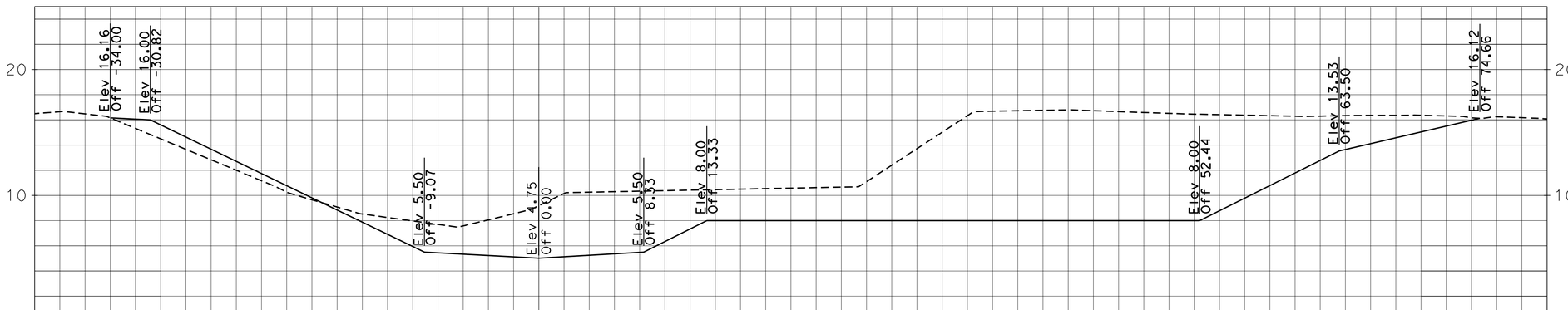

DESIGN STUDY ONLY

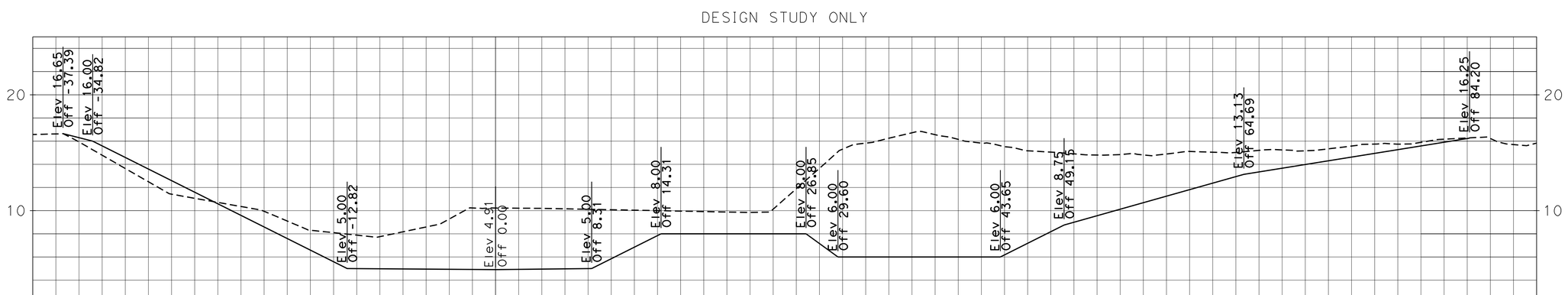

DESIGN CROSS SECTIONS SAN PEDRO CREEK

SCALE: Horiz 1" = 5'
Vert 1" = 5'

STATE OF CALIFORNIA - DEPARTMENT OF TRANSPORTATION
Caltrans

CONSULTANT FUNCTIONAL SUPERVISOR: JEFFREY PETERSON
CALCULATED-DESIGNED BY: BRANDON DAVIS
CHECKED BY: WENDY CHEY

DATE REVISED	REVISED BY
5/8/13	BSD
3/6/13	BSD

LAST REVISION 08-17-11
DATE PLOTTED => 27-Aug-2013
TIME PLOTTED => 04:38:10 PM

BORDER LAST REVISED 7/2/2010
USERNAME => bdavis
DGN FILE => R1 Line - Design Sections.dwg
RELATIVE BORDER SCALE IS IN INCHES 0 1 2 3
UNIT 0703
PROJECT NUMBER & PHASE 04000007431

DESIGN STUDY ONLY

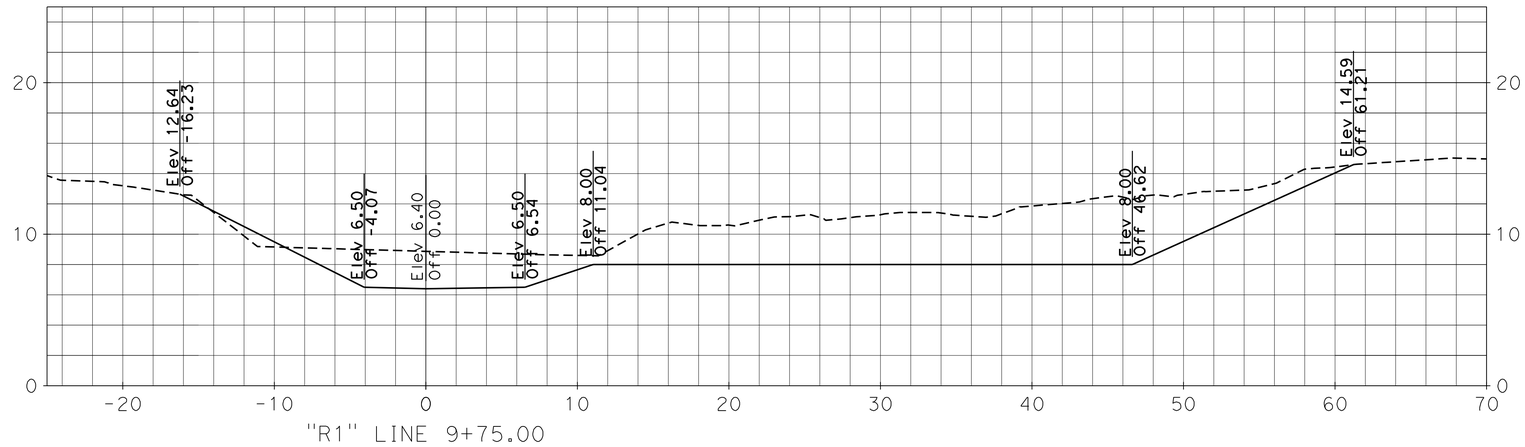

DESIGN STUDY ONLY

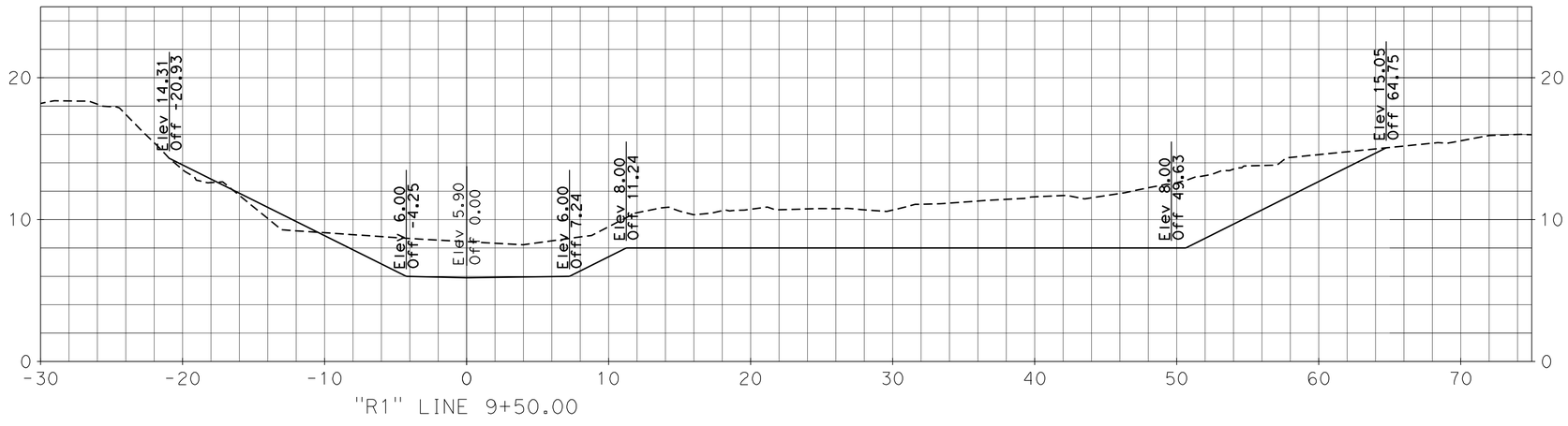

DESIGN STUDY ONLY

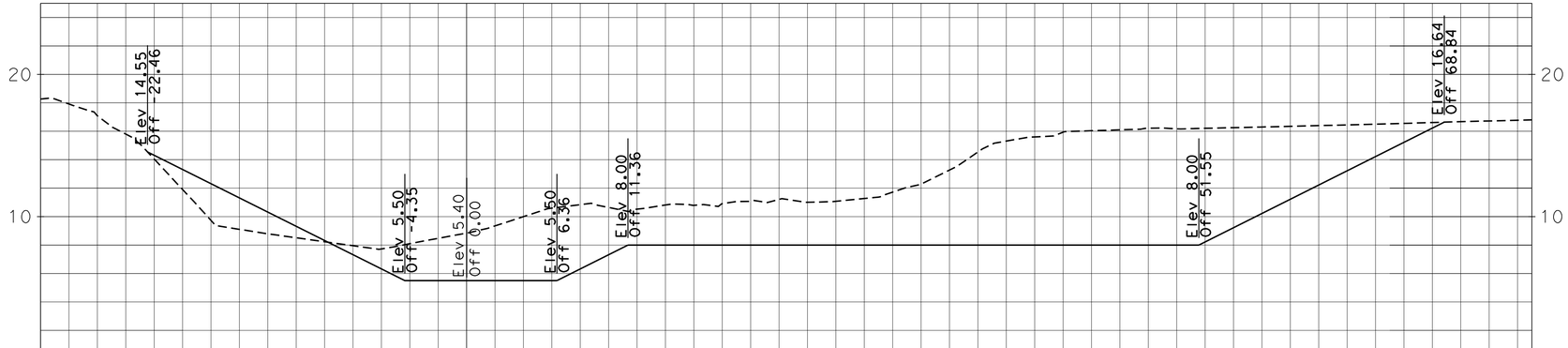

Dist	COUNTY	ROUTE	POST MILES TOTAL PROJECT	SHEET No.	TOTAL SHEETS
04	SM	1	40.6/40.9	9	

Brandon S. Davis 8-26-13
REGISTERED CIVIL ENGINEER DATE

PLANS APPROVAL DATE

REGISTERED PROFESSIONAL ENGINEER
BRANDON S. DAVIS
No. 61024
Exp. 12/31/14
CIVIL
STATE OF CALIFORNIA

THE STATE OF CALIFORNIA OR ITS OFFICERS OR AGENTS SHALL NOT BE RESPONSIBLE FOR THE ACCURACY OR COMPLETENESS OF SCANNED COPIES OF THIS PLAN SHEET.

WILSEY HAM
3130 LA SELVA St, SUITE 100
SAN MATEO, CA 94403

CITY OF PACIFICA
170 SANTA MARIA Ave
PACIFICA, CA 94044

REVISED BY	DATE REVISED
BSD	3/6/13
BSD	5/8/13

CALCULATED-DESIGNED BY: BRANDON DAVIS
CHECKED BY: WENDY CHEY
CONSULTANT FUNCTIONAL SUPERVISOR: JEFFREY PETERSON
STATE OF CALIFORNIA - DEPARTMENT OF TRANSPORTATION
Caltrans

DESIGN CROSS SECTIONS SAN PEDRO CREEK

SCALE: Horiz 1" = 5'
Vert 1" = 5'

LAST REVISION | DATE PLOTTED => 27-Aug-2013
08-17-11 | TIME PLOTTED => 04:38:30 PM

BORDER LAST REVISED 7/2/2010

USERNAME => bdavis
DGN FILE => R1 Line - Design Sections.dwg

RELATIVE BORDER SCALE IS IN INCHES 0 1 2 3

UNIT 0703

PROJECT NUMBER & PHASE 04000007431

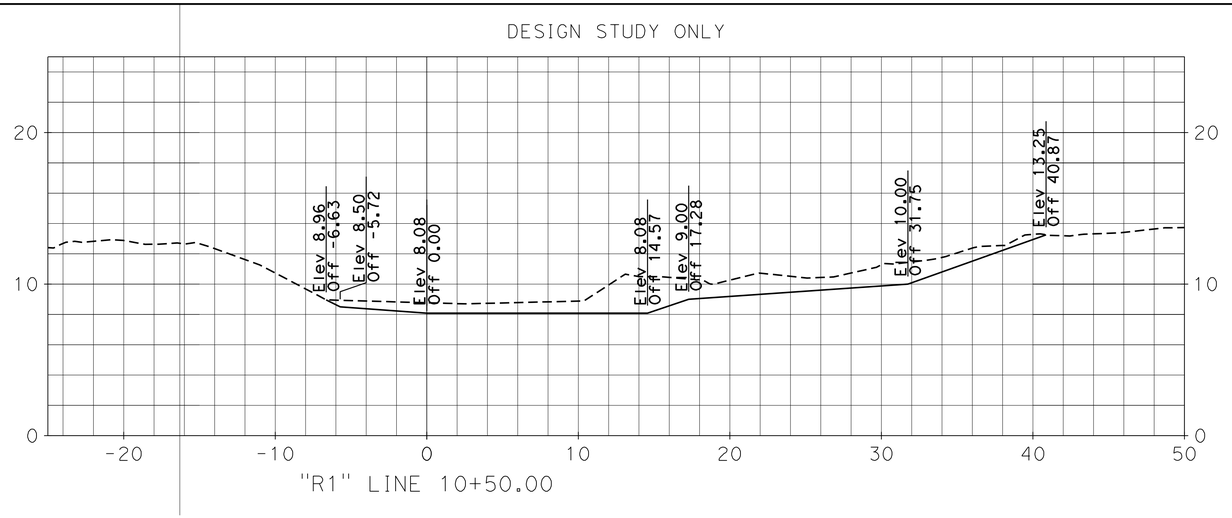

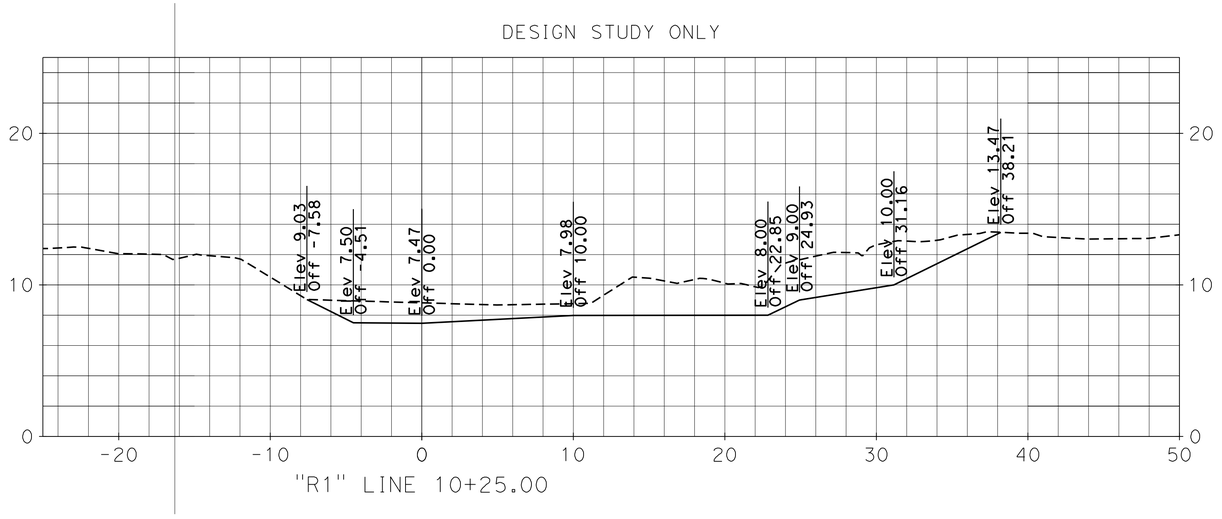

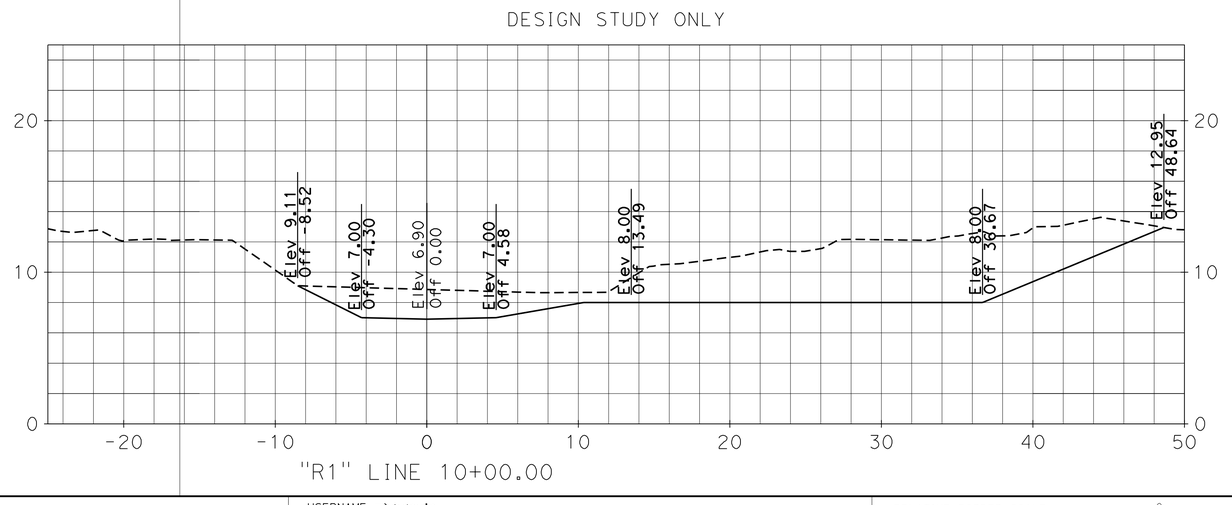

Dist	COUNTY	ROUTE	POST MILES TOTAL PROJECT	SHEET No.	TOTAL SHEETS
04	SM	1	40.6/40.9	10	

Brandon S. Davis 8-26-13
REGISTERED CIVIL ENGINEER DATE

PLANS APPROVAL DATE

REGISTERED PROFESSIONAL ENGINEER
BRANDON S. DAVIS
No. 61024
Exp. 12/31/14
CIVIL
STATE OF CALIFORNIA

THE STATE OF CALIFORNIA OR ITS OFFICERS OR AGENTS SHALL NOT BE RESPONSIBLE FOR THE ACCURACY OR COMPLETENESS OF SCANNED COPIES OF THIS PLAN SHEET.

WILSEY HAM
3130 LA SELVA St, SUITE 100
SAN MATEO, CA 94403

CITY OF PACIFICA
170 SANTA MARIA Ave
PACIFICA, CA 94044

DESIGN CROSS SECTIONS SAN PEDRO CREEK

SCALE: Horiz 1" = 5'
Vert 1" = 5'

REVISED BY	DATE REVISED
BSD	3/6/13
BSD	5/8/13

CALCULATED-DESIGNED BY: BRANDON DAVIS
CHECKED BY: WENDY CHEY

CONSULTANT FUNCTIONAL SUPERVISOR: JEFFREY PETERSON

STATE OF CALIFORNIA - DEPARTMENT OF TRANSPORTATION
Caltrans

LAST REVISION | DATE PLOTTED => 27-Aug-2013
08-17-11 | TIME PLOTTED => 04:38:50 PM

BORDER LAST REVISED 7/2/2010

USERNAME => bdavis
DGN FILE => R1 Line - Design Sections.dwg

RELATIVE BORDER SCALE IS IN INCHES 0 1 2 3

UNIT 0703

PROJECT NUMBER & PHASE 04000007431

Dist	COUNTY	ROUTE	POST MILES TOTAL PROJECT	SHEET No.	TOTAL SHEETS
04	SM	1	40.6/40.9	11	

Brandon S. Davis 8-26-13
REGISTERED CIVIL ENGINEER DATE

PLANS APPROVAL DATE

REGISTERED PROFESSIONAL ENGINEER
BRANDON S. DAVIS
No. 61024
Exp. 12/31/14
CIVIL
STATE OF CALIFORNIA

THE STATE OF CALIFORNIA OR ITS OFFICERS OR AGENTS SHALL NOT BE RESPONSIBLE FOR THE ACCURACY OR COMPLETENESS OF SCANNED COPIES OF THIS PLAN SHEET.

WILSEY HAM
3130 LA SELVA St, SUITE 100
SAN MATEO, CA 94403

CITY OF PACIFICA
170 SANTA MARIA Ave
PACIFICA, CA 94044

DESIGN STUDY ONLY

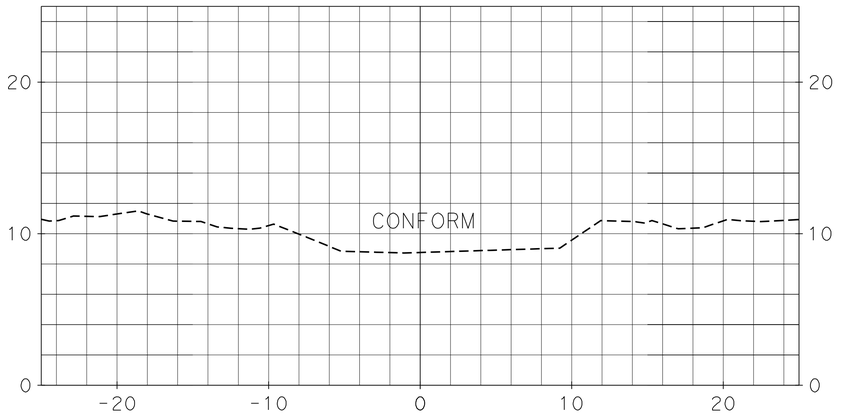

DESIGN STUDY ONLY

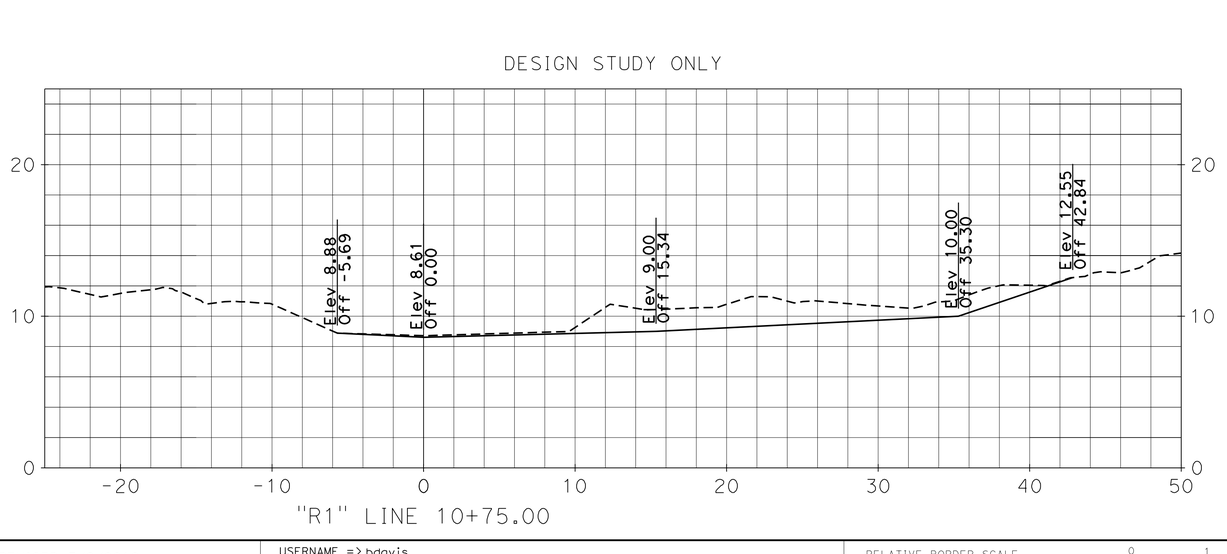

DESIGN CROSS SECTIONS SAN PEDRO CREEK

SCALE: Horiz 1" = 5'
Vert 1" = 5'

LAST REVISION 08-17-11
DATE PLOTTED => 27-Aug-2013
TIME PLOTTED => 04:39:09 PM

REVISED BY	DATE REVISED
BSD	3/6/13
BSD	5/8/13

CALCULATED-DESIGNED BY: BRANDON DAVIS
CHECKED BY: WENDY CHEY
CONSULTANT FUNCTIONAL SUPERVISOR: JEFFREY PETERSON

STATE OF CALIFORNIA - DEPARTMENT OF TRANSPORTATION
Caltrans

BORDER LAST REVISED 7/2/2010

USERNAME => bdavis
DGN FILE => R1 Line - Design Sections.dwg

RELATIVE BORDER SCALE IS IN INCHES 0 1 2 3

UNIT 0703

PROJECT NUMBER & PHASE 04000007431