CONTRACT No.	DIST	COUNTY	ROUTE	POST MILES TOTAL PROJECT	SHEET No.	TOTAL SHEETS
04-2285H4	04	CC	680	R4.3/R6.7	1	89

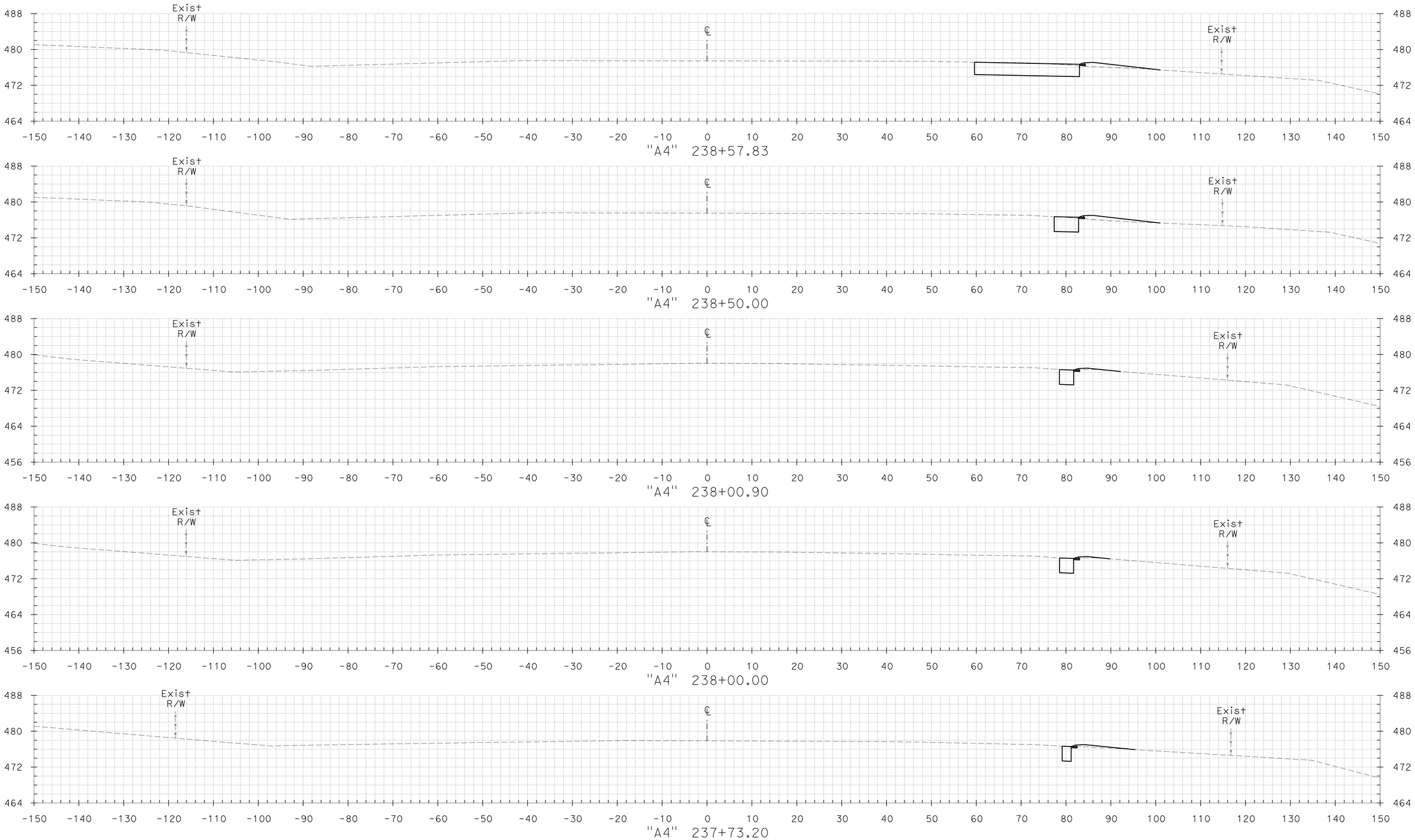

FOR EARTHWORK DEVELOPMENT ONLY

CROSS SECTIONS

SCALE: 1" = 10'

TEMPLATE KL DATE 06/21/12

GROUND KL DATE 06/21/12

PLOTTED BY
CHECKED BY
INKED BY
SURVEYED BY

PLOTTED BY
CHECKED BY
PLANIMETERED BY
FIELD BOOK No.

DATE
DATE
DATE
DATE

DGN FILE => A4_X-Sections 1 of 2.dgn DATE PLOTTED => 21-JUN-2012 TIME PLOTTED => 17:47

CONTRACT No.	DIST	COUNTY	ROUTE	POST MILES TOTAL PROJECT	SHEET No.	TOTAL SHEETS
04-2285H4	04	CC	680	R4.3/R6.7	2	89

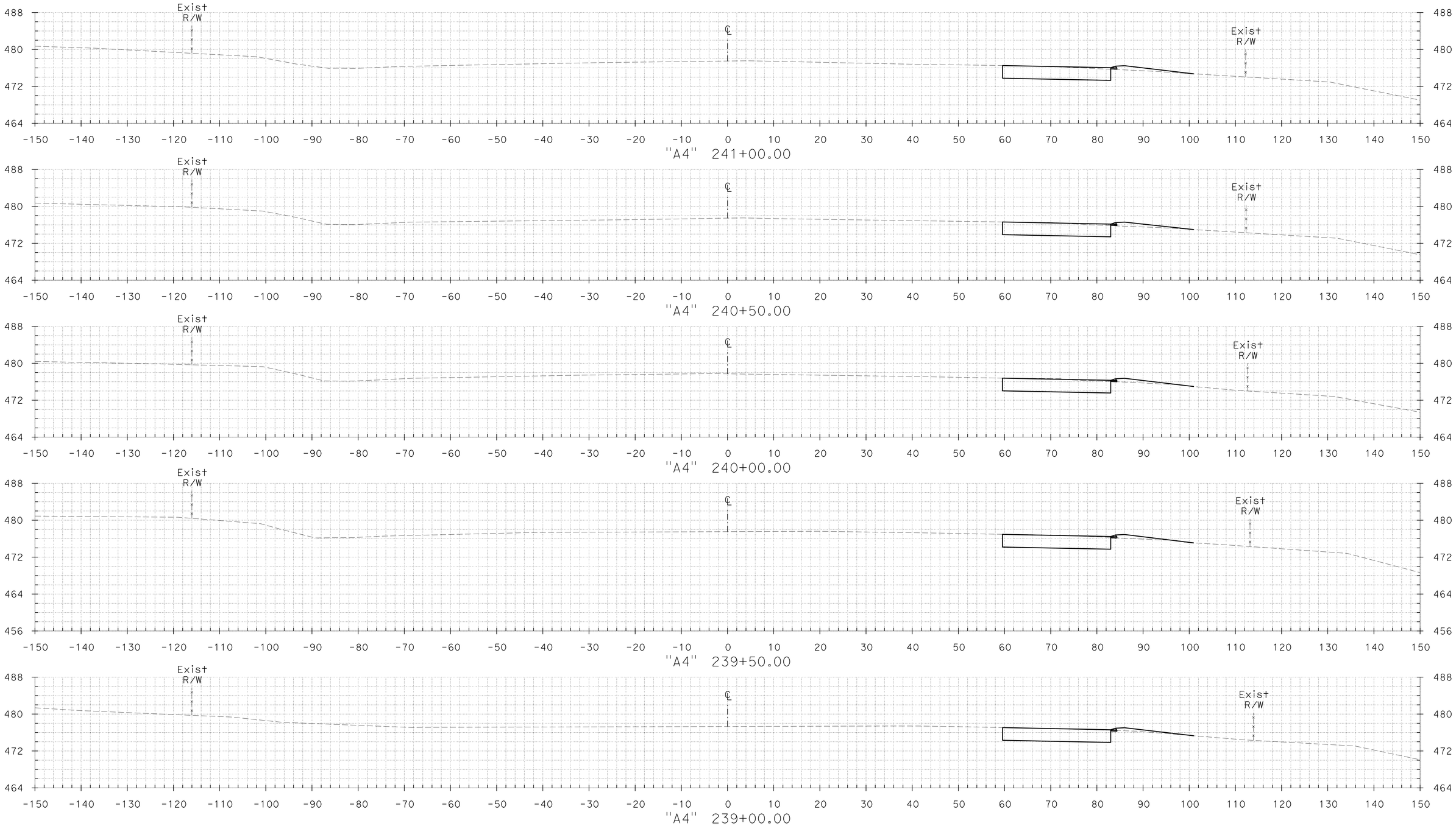

CROSS SECTIONS

SCALE: 1" = 10'

FOR EARTHWORK DEVELOPMENT ONLY

TEMPLATE KL DATE 06/21/12
DATE
DATE
DATE

PLOTTED BY
CHECKED BY
PLANIMETERED BY
FIELD BOOK No.

GROUND KL DATE 06/21/12
DATE
DATE
DATE

PLOTTED BY
CHECKED BY
INKED BY
SURVEYED BY

DGN FILE => A4_X-Sections 1 of 2.dgn DATE PLOTTED => 21-JUN-2012 TIME PLOTTED => 17:47

CONTRACT No.	DIST	COUNTY	ROUTE	POST MILES TOTAL PROJECT	SHEET No.	TOTAL SHEETS
04-2285H4	04	CC	680	R4.3/R6.7	3	89

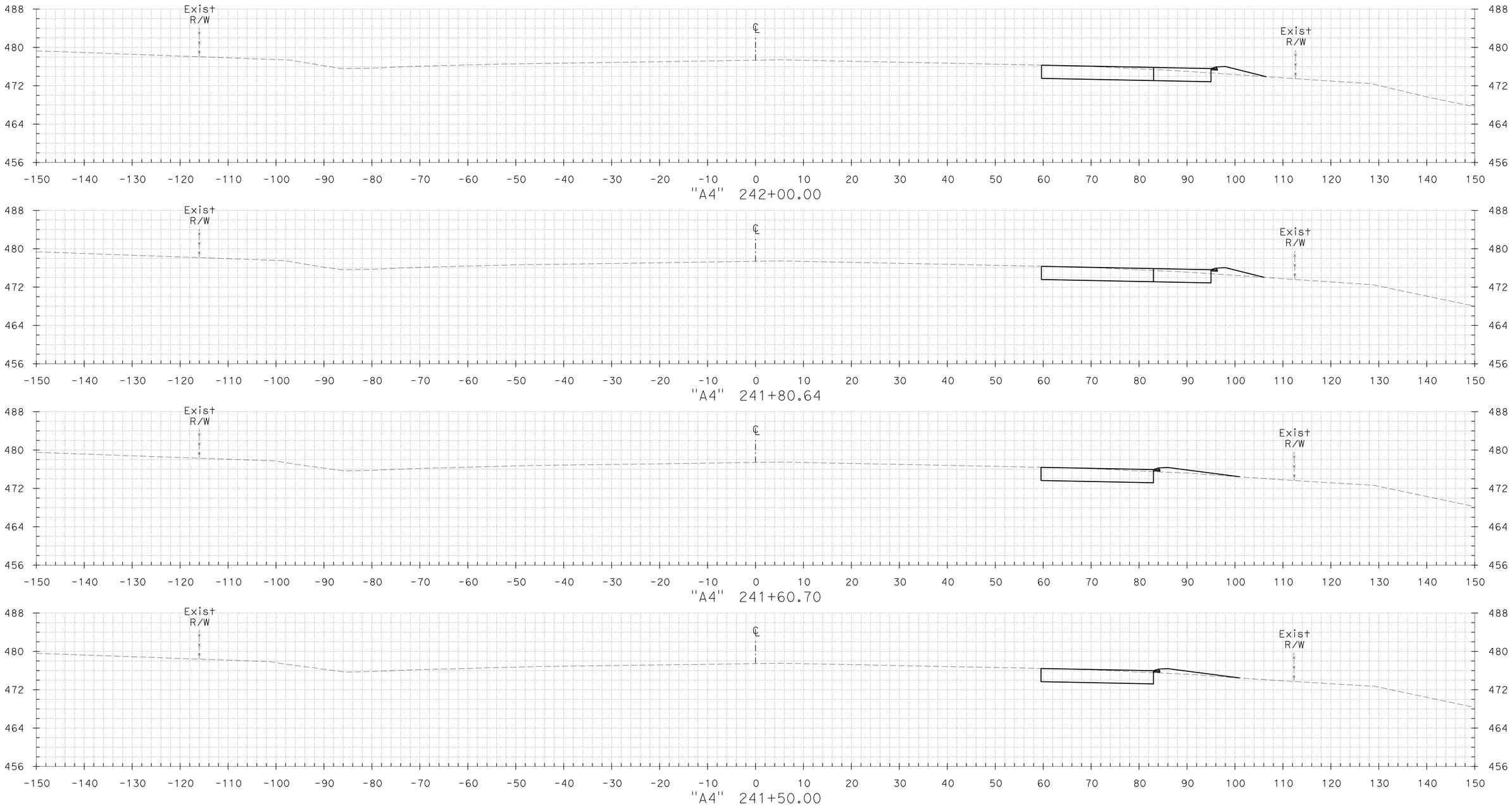

FOR EARTHWORK DEVELOPMENT ONLY

CROSS SECTIONS

SCALE: 1" = 10'

PLOTTED BY ____ DATE 06/21/12
CHECKED BY ____ DATE ____
INKED BY ____ DATE ____
SURVEYED BY ____ DATE ____

GROUND KL ____ DATE 06/21/12
PLOTTED BY ____ DATE ____
CHECKED BY ____ DATE ____
PLANIMETERED BY ____ DATE ____
FIELD BOOK No. ____ DATE ____

TEMPLATE KL ____ DATE ____

DGN FILE => A4_X-Sections 1 of 2.dgn
DATE PLOTTED => 21-JUN-2012
TIME PLOTTED => 17:47

CONTRACT No.	DIST	COUNTY	ROUTE	POST MILES TOTAL PROJECT	SHEET No.	TOTAL SHEETS
04-2285H4	04	CC	680	R4.3/R6.7	4	89

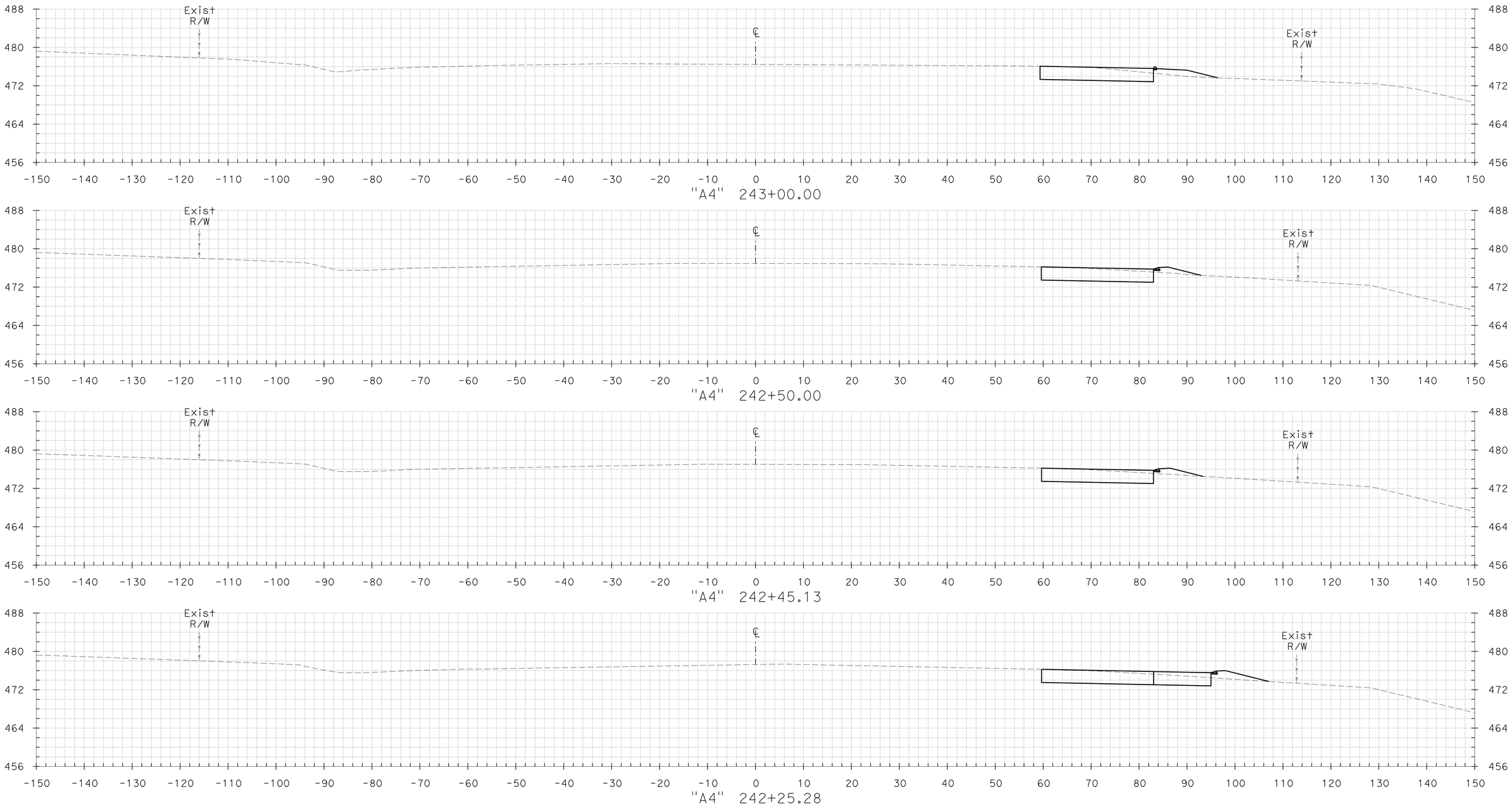

CROSS SECTIONS

SCALE: 1" = 10'

FOR EARTHWORK DEVELOPMENT ONLY

PLOTTED BY ____ DATE 06/21/12
CHECKED BY ____ DATE ____
INKED BY ____ DATE ____
SURVEYED BY ____ DATE ____

GROUND KL ____ DATE 06/21/12
PLOTTED BY ____ DATE ____
CHECKED BY ____ DATE ____
PLANIMETERED BY ____ DATE ____
FIELD BOOK No. ____ DATE ____

TEMPLATE KL ____ DATE ____

DGN FILE => A4_X-Sections 1 of 2.dgn
DATE PLOTTED => 21-JUN-2012 TIME PLOTTED => 17:47

CONTRACT No.	DIST	COUNTY	ROUTE	POST MILES TOTAL PROJECT	SHEET No.	TOTAL SHEETS
04-2285H4	04	CC	680	R4.3/R6.7	5	89

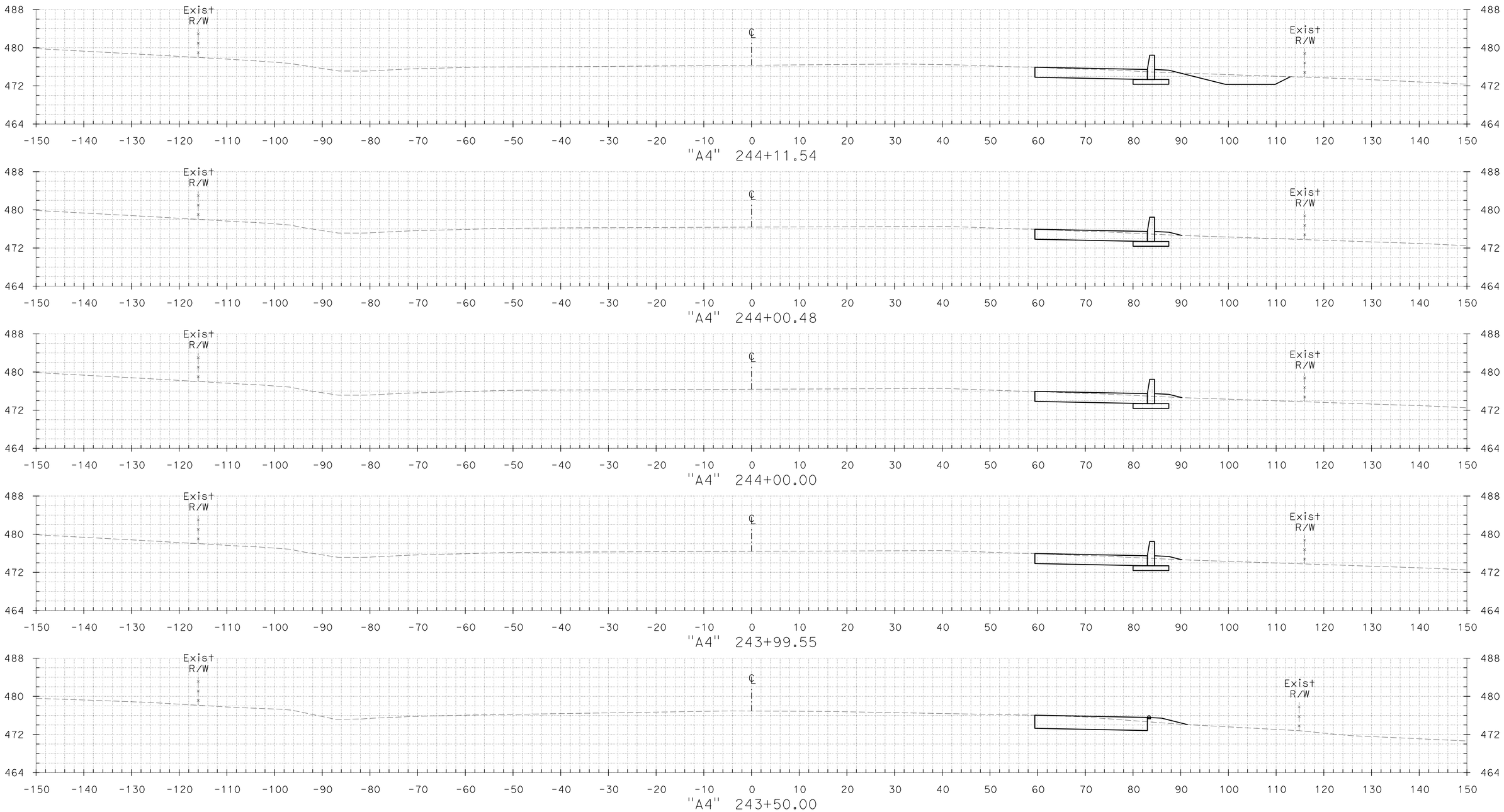

FOR EARTHWORK DEVELOPMENT ONLY

CROSS SECTIONS

SCALE: 1" = 10'

TEMPLATE KL DATE 06/21/12 DATE DATE DATE

PLOTTED BY
CHECKED BY
PLANIMETERED BY
FIELD BOOK No.

GROUND KL DATE 06/21/12 DATE DATE DATE

PLOTTED BY
CHECKED BY
INKED BY
SURVEYED BY

DGN FILE => A4_X-Sections 1 of 2.dgn DATE PLOTTED => 21-JUN-2012 TIME PLOTTED => 17:48

CONTRACT No.	DIST	COUNTY	ROUTE	POST MILES TOTAL PROJECT	SHEET No.	TOTAL SHEETS
04-2285H4	04	CC	680	R4.3/R6.7	6	89

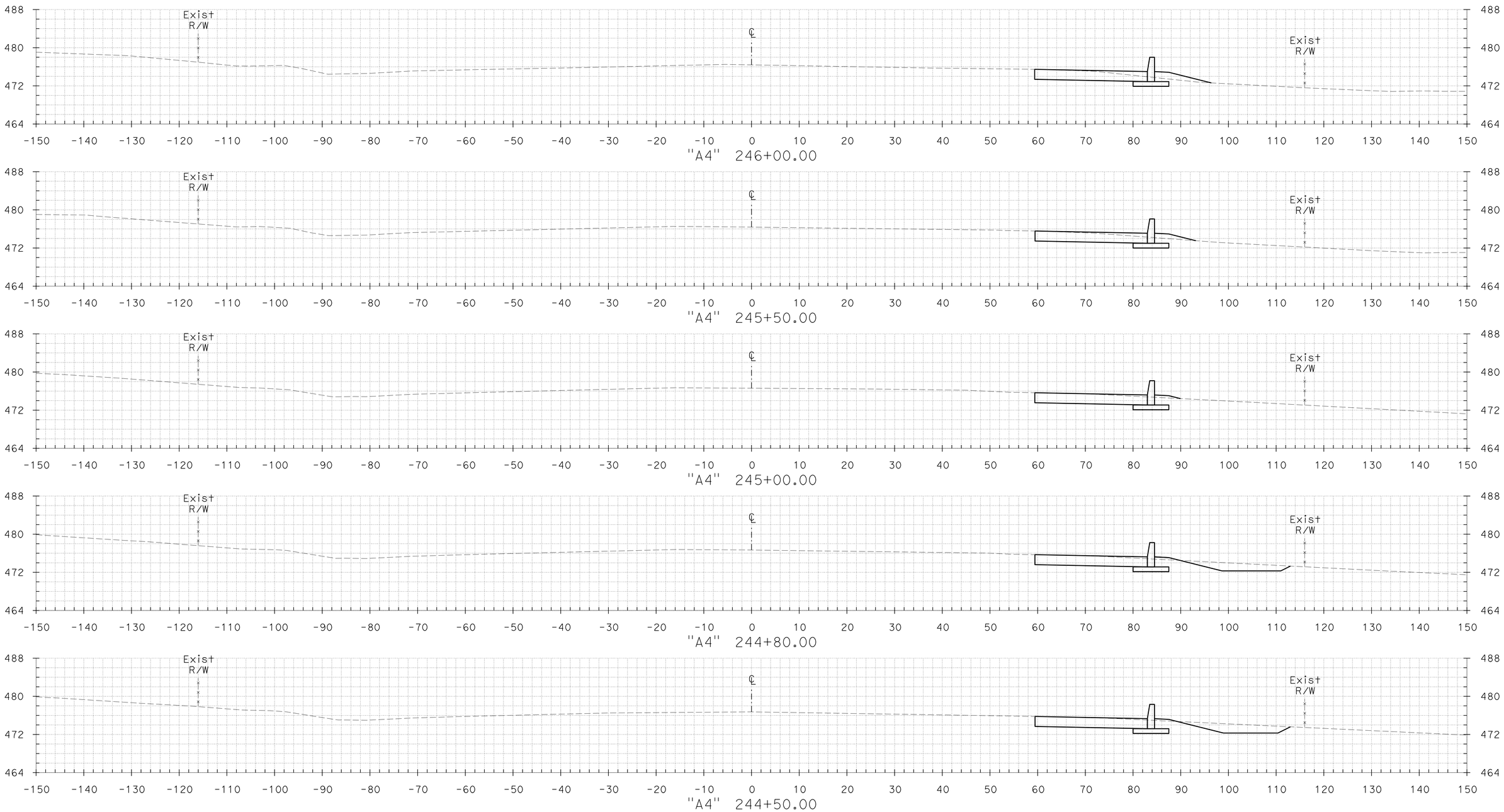

CROSS SECTIONS

SCALE: 1" = 10'

FOR EARTHWORK DEVELOPMENT ONLY

TEMPLATE KL DATE 06/21/12
DATE
DATE
DATE

PLOTTED BY
CHECKED BY
PLANIMETERED BY
FIELD BOOK No.

GROUND KL DATE 06/21/12
DATE
DATE
DATE

PLOTTED BY
CHECKED BY
INKED BY
SURVEYED BY

DGN FILE => A4_X-Sections 1 of 2.dgn DATE PLOTTED => 21-JUN-2012 TIME PLOTTED => 17:48

CONTRACT No.	DIST	COUNTY	ROUTE	POST MILES TOTAL PROJECT	SHEET No.	TOTAL SHEETS
04-2285H4	04	CC	680	R4.3/R6.7	7	89

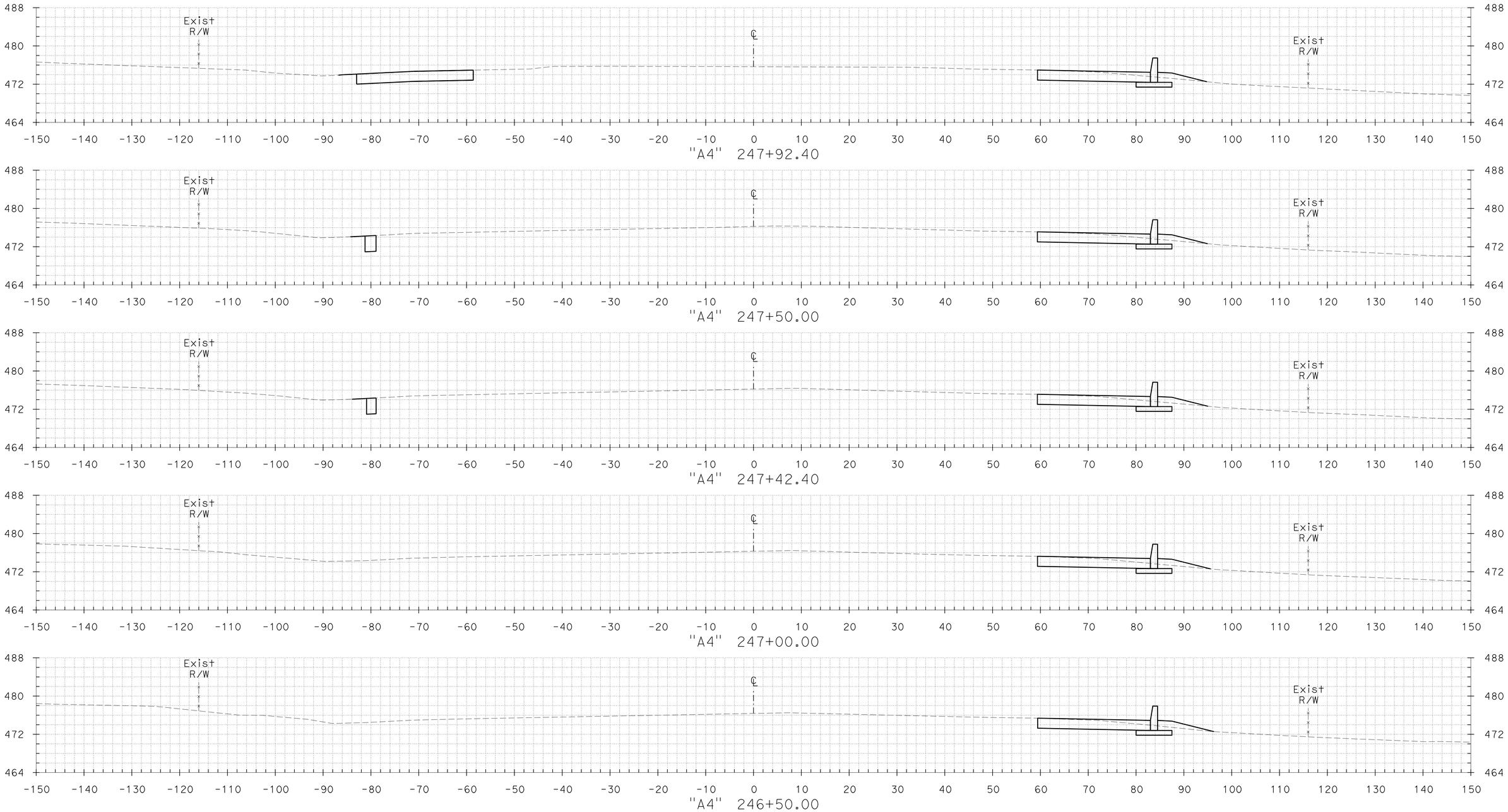

FOR EARTHWORK DEVELOPMENT ONLY

CROSS SECTIONS

SCALE: 1" = 10'

TEMPLATE KL DATE 06/21/12
DATE
DATE
DATE

PLOTTED BY
CHECKED BY
PLANIMETERED BY
FIELD BOOK No.

GROUND KL DATE 06/21/12
DATE
DATE
DATE

PLOTTED BY
CHECKED BY
INKED BY
SURVEYED BY

DGN FILE => A4_X-Sections 1 of 2.dgn
DATE PLOTTED => 21-JUN-2012
TIME PLOTTED => 17:48

CONTRACT No.	DIST	COUNTY	ROUTE	POST MILES TOTAL PROJECT	SHEET No.	TOTAL SHEETS
04-2285H4	04	CC	680	R4.3/R6.7	8	89

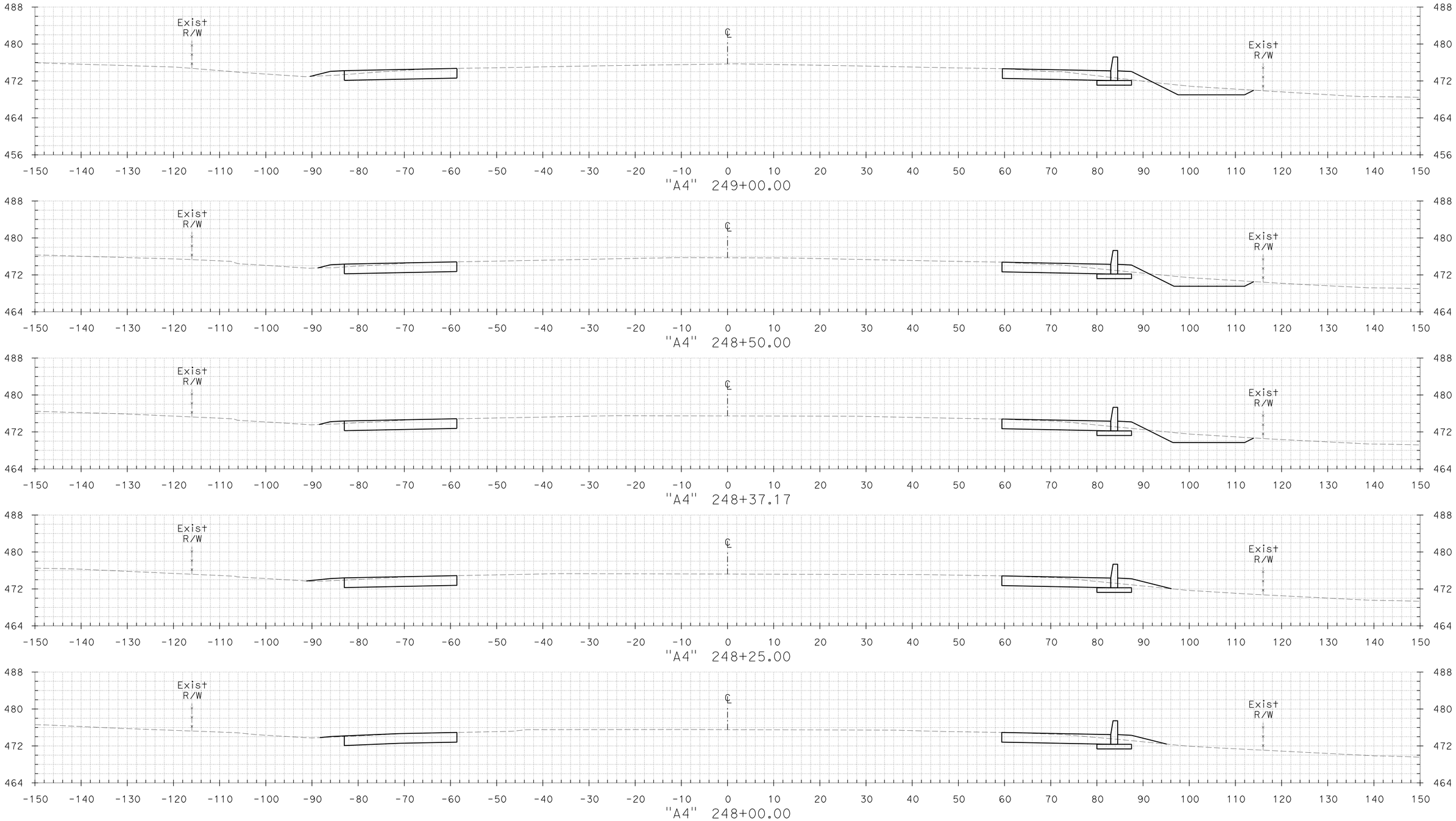

FOR EARTHWORK DEVELOPMENT ONLY

CROSS SECTIONS

SCALE: 1" = 10'

TEMPLATE KL DATE 06/21/12
DATE
DATE
DATE

GROUND KL DATE 06/21/12
DATE
DATE
DATE

PLOTTED BY
CHECKED BY
PLANIMETERED BY
FIELD BOOK No.

PLOTTED BY
CHECKED BY
INKED BY
SURVEYED BY

DGN FILE => A4_X-Sections 1 of 2.dgn
DATE PLOTTED => 21-JUN-2012
TIME PLOTTED => 17:48

CONTRACT No.	DIST	COUNTY	ROUTE	POST MILES TOTAL PROJECT	SHEET No.	TOTAL SHEETS
04-2285H4	04	CC	680	R4.3/R6.7	9	89

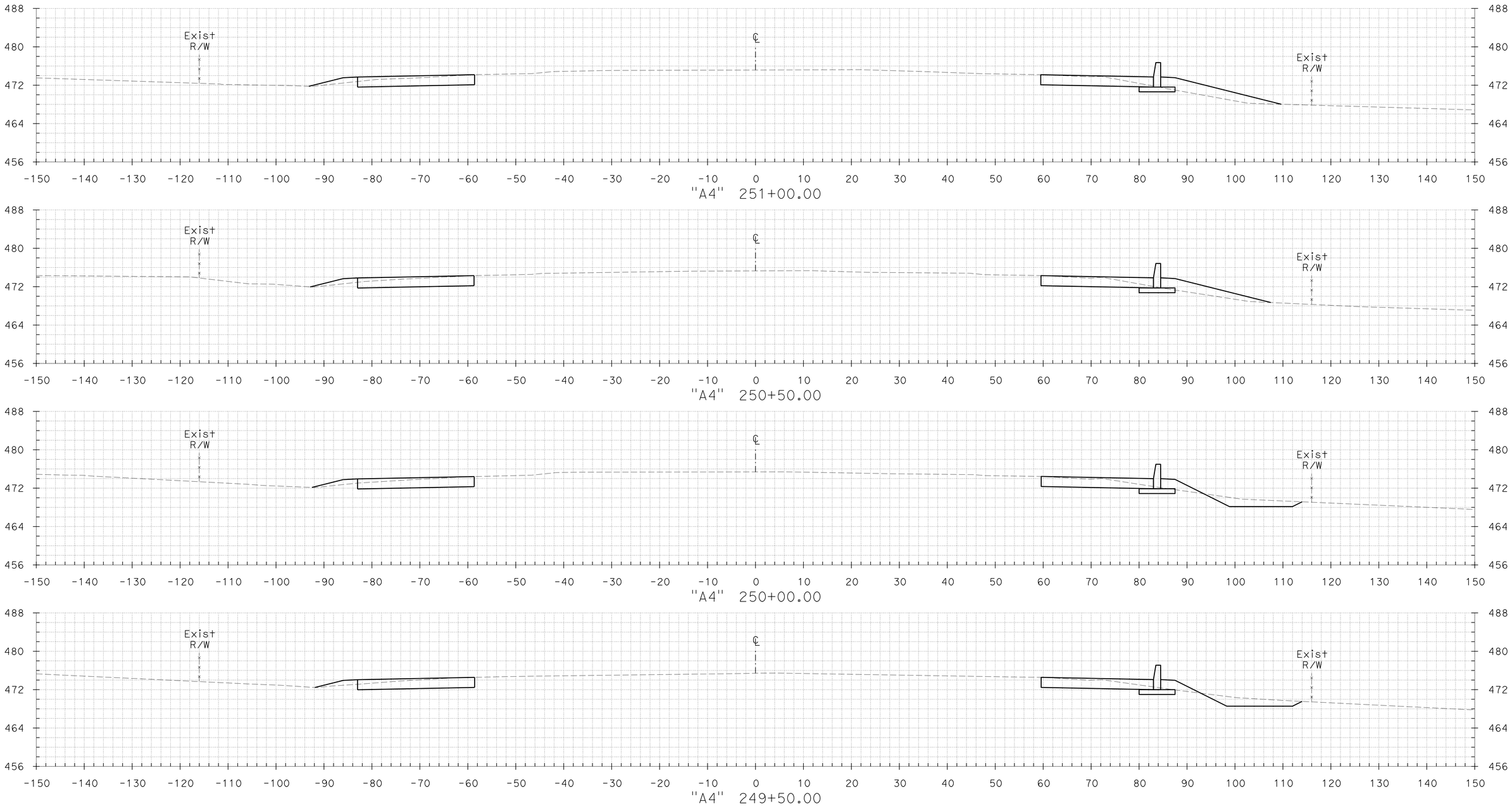

CROSS SECTIONS

SCALE: 1" = 10'

FOR EARTHWORK DEVELOPMENT ONLY

TEMPLATE KL DATE 06/21/12
DATE
DATE
DATE

PLOTTED BY
CHECKED BY
PLANIMETERED BY
FIELD BOOK No.

GROUND KL DATE 06/21/12
DATE
DATE
DATE

PLOTTED BY
CHECKED BY
INKED BY
SURVEYED BY

DGN FILE => A4_X-Sections 1 of 2.dgn DATE PLOTTED => 21-JUN-2012 TIME PLOTTED => 17:48

CONTRACT No.	DIST	COUNTY	ROUTE	POST MILES TOTAL PROJECT	SHEET No.	TOTAL SHEETS
04-2285H4	04	CC	680	R4.3/R6.7	10	89

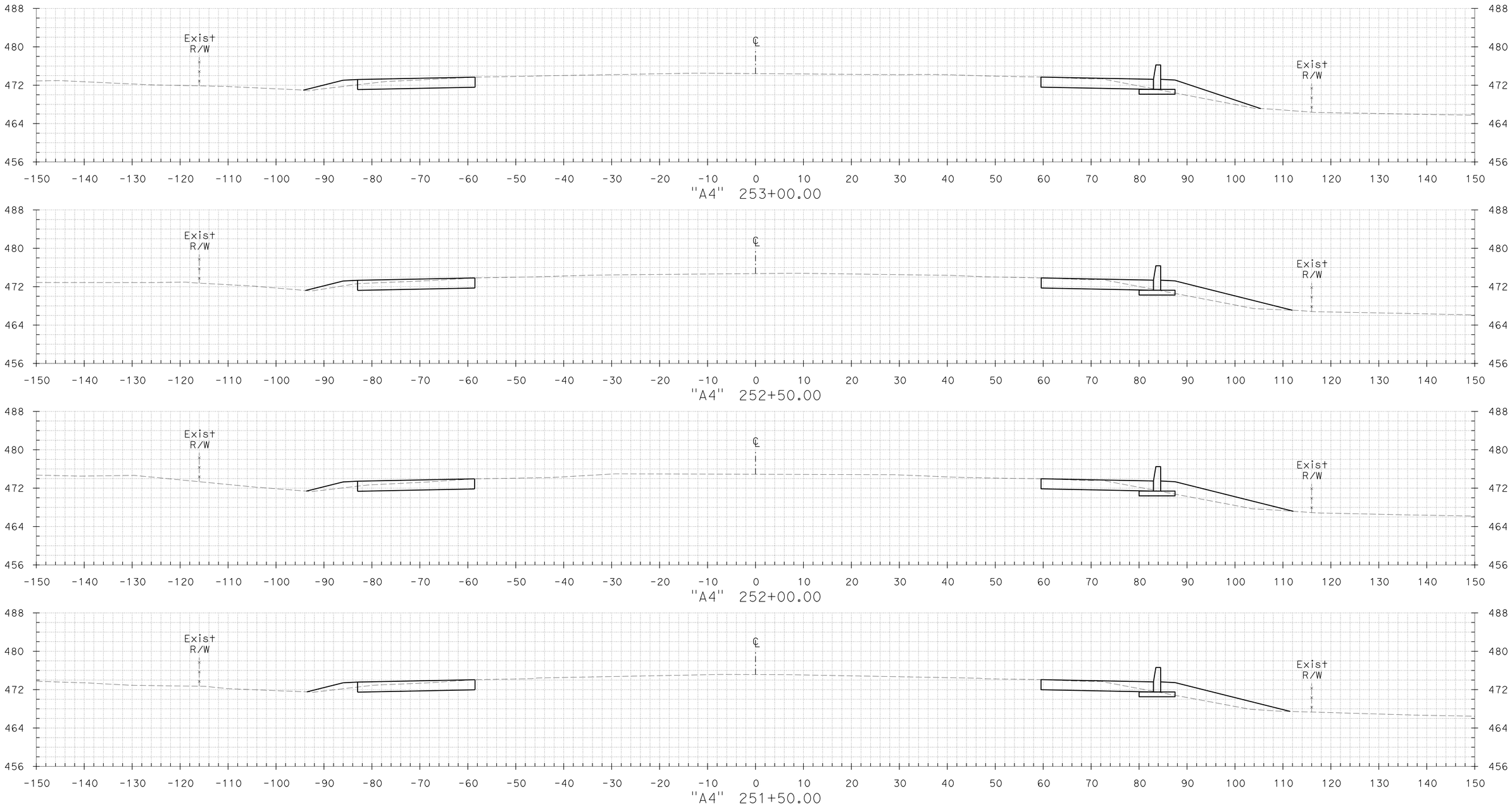

CROSS SECTIONS

SCALE: 1" = 10'

FOR EARTHWORK DEVELOPMENT ONLY

PLOTTED BY ____ DATE 06/21/12
CHECKED BY ____ DATE ____
INKED BY ____ DATE ____
SURVEYED BY ____ DATE ____

GROUND
KL ____ DATE 06/21/12
PLOTTED BY ____ DATE ____
CHECKED BY ____ DATE ____
PLANIMETERED BY ____ DATE ____
FIELD BOOK No. ____ DATE ____

TEMPLATE
KL ____ DATE ____

DGN FILE => A4_X-Sections 1 of 2.dgn
DATE PLOTTED => 21-JUN-2012
TIME PLOTTED => 17:48

CONTRACT No.	DIST	COUNTY	ROUTE	POST MILES TOTAL PROJECT	SHEET No.	TOTAL SHEETS
04-2285H4	04	CC	680	R4.3/R6.7	11	89

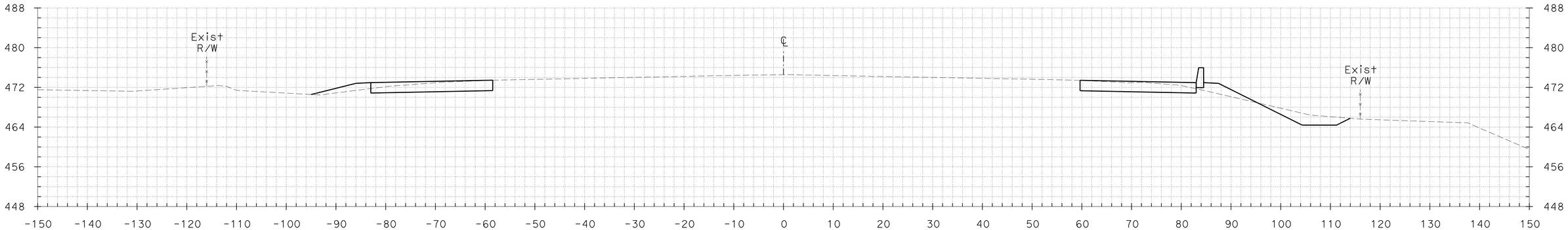

"A4" 254+23.00

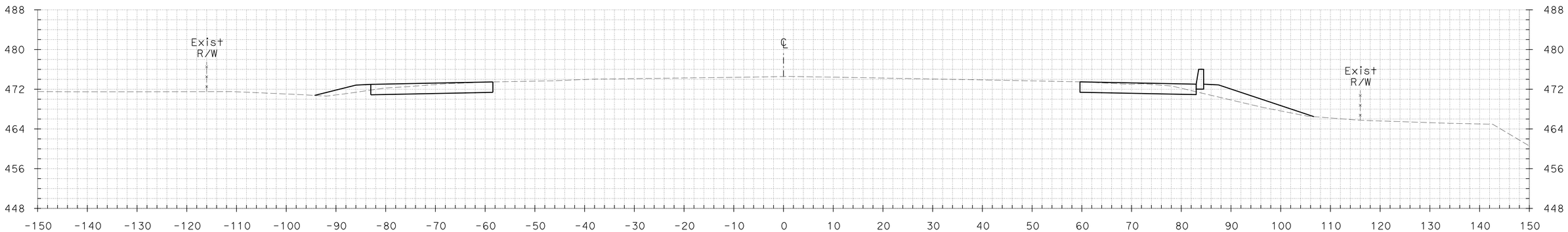

"A4" 254+00.00

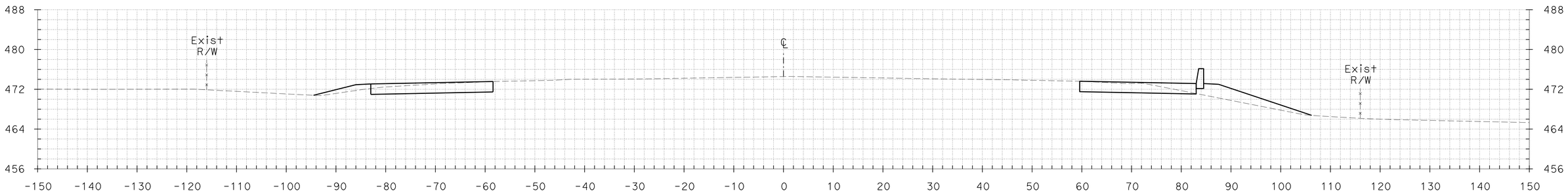

"A4" 253+50.00

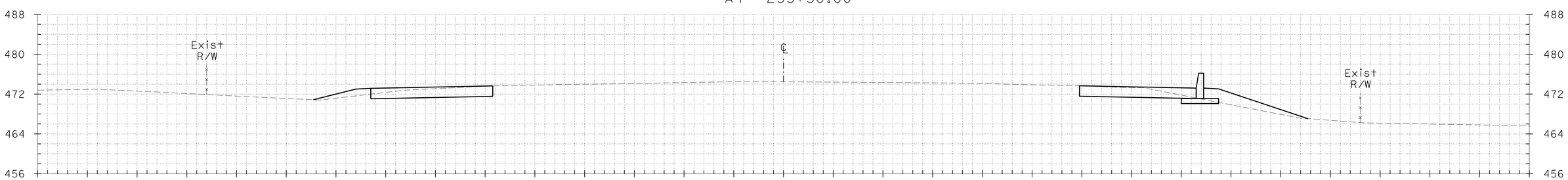

"A4" 253+11.54

FOR EARTHWORK DEVELOPMENT ONLY

CROSS SECTIONS

SCALE: 1" = 10'

TEMPLATE KL DATE 06/21/12
DATE
DATE
DATE

PLOTTED BY
CHECKED BY
PLANIMETERED BY
FIELD BOOK No.

GROUND KL DATE 06/21/12
DATE
DATE
DATE

PLOTTED BY
CHECKED BY
INKED BY
SURVEYED BY

DGN FILE => A4_X-Sections 1 of 2.dgn DATE PLOTTED => 21-JUN-2012 TIME PLOTTED => 17:48

CONTRACT No.	DIST	COUNTY	ROUTE	POST MILES TOTAL PROJECT	SHEET No.	TOTAL SHEETS
04-2285H4	04	CC	680	R4.3/R6.7	12	89

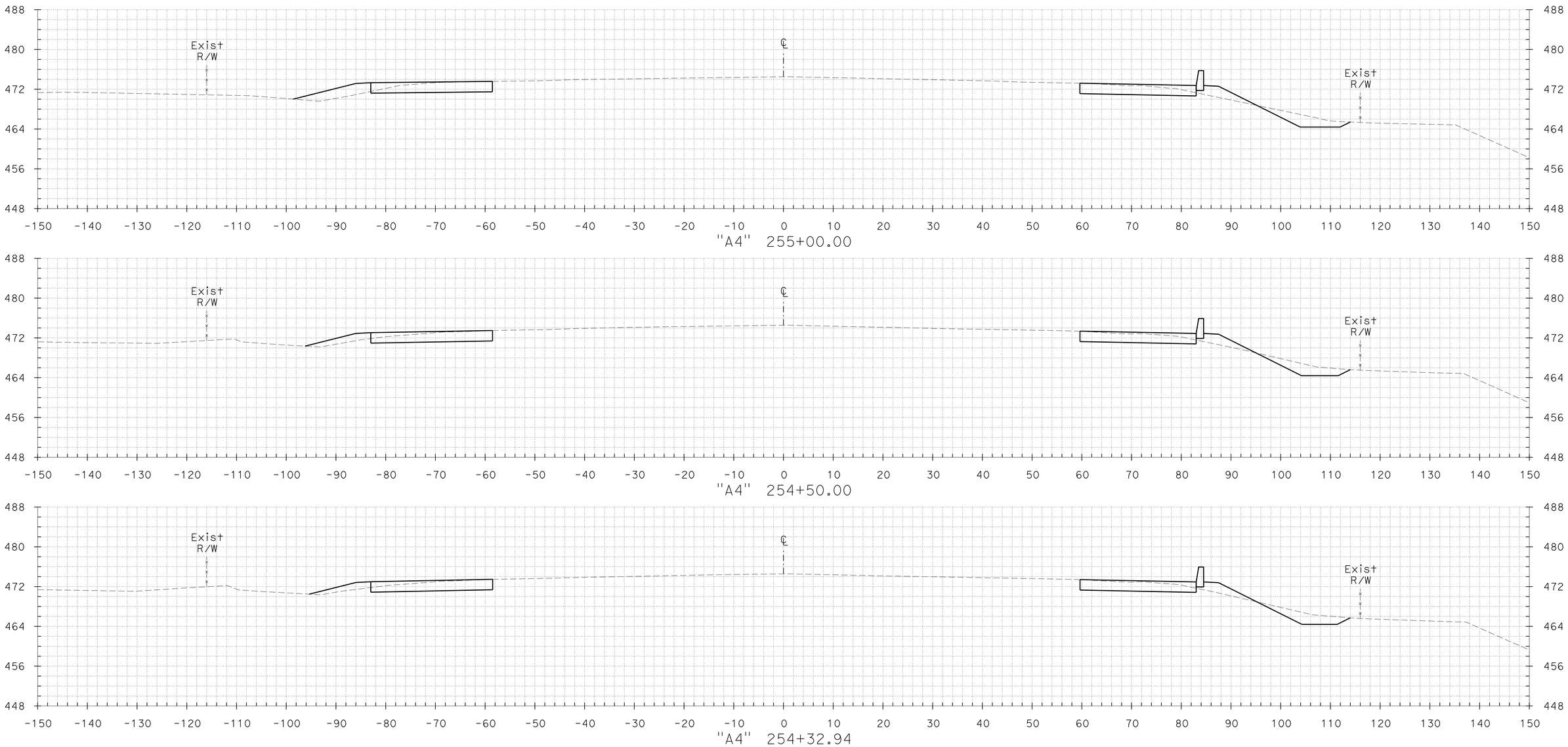

CROSS SECTIONS

SCALE: 1" = 10'

FOR EARTHWORK DEVELOPMENT ONLY

PLOTTED BY ____ DATE ____ 06/21/12
CHECKED BY ____ DATE ____
INKED BY ____ DATE ____
SURVEYED BY ____ DATE ____

GROUND KL ____ DATE ____ 06/21/12
CHECKED BY ____ DATE ____
PLANIMETERED BY ____ DATE ____
FIELD BOOK No. ____ DATE ____

TEMPLATE KL ____ DATE ____
PLOTTED BY ____ DATE ____
CHECKED BY ____ DATE ____

DGN FILE => A4_X-Sections 1 of 2.dgn
DATE PLOTTED => 21-JUN-2012
TIME PLOTTED => 17:48

CONTRACT No.	DIST	COUNTY	ROUTE	POST MILES TOTAL PROJECT	SHEET No.	TOTAL SHEETS
04-2285H4	04	CC	680	R4.3/R6.7	13	89

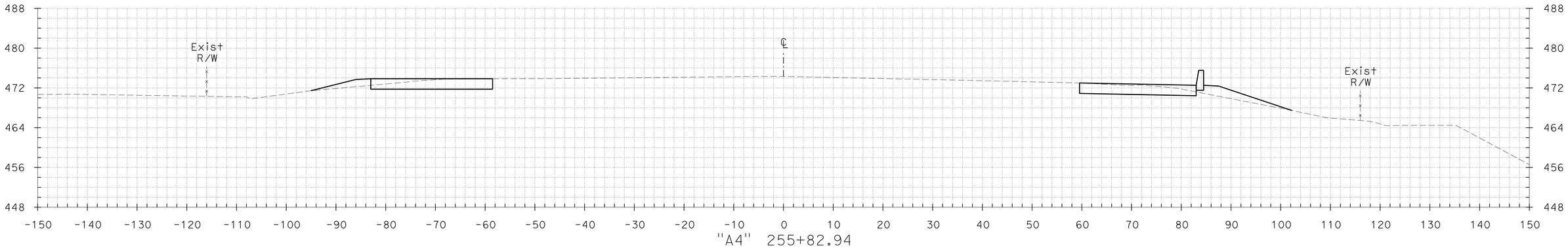

"A4" 255+82.94

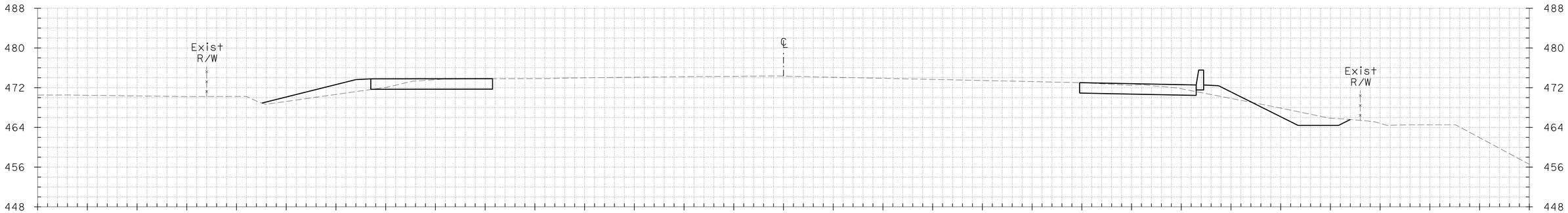

"A4" 255+72.97

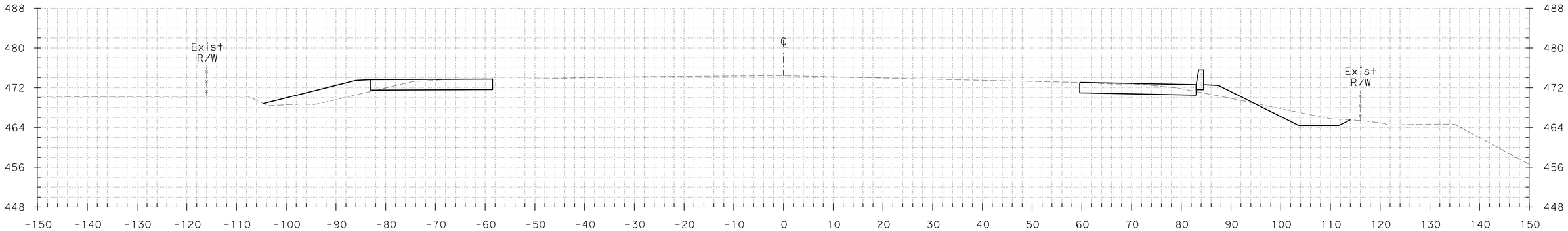

"A4" 255+50.00

CROSS SECTIONS

SCALE: 1" = 10'

FOR EARTHWORK DEVELOPMENT ONLY

TEMPLATE KL DATE 06/21/12
DATE
DATE
DATE

PLOTTED BY
CHECKED BY
PLANIMETERED BY
FIELD BOOK No.

GROUND KL DATE 06/21/12
DATE
DATE
DATE

PLOTTED BY
CHECKED BY
INKED BY
SURVEYED BY

DGN FILE => A4_X-Sections 1 of 2.dgn DATE PLOTTED => 21-JUN-2012 TIME PLOTTED => 17:48

CONTRACT No.	DIST	COUNTY	ROUTE	POST MILES TOTAL PROJECT	SHEET No.	TOTAL SHEETS
04-2285H4	04	CC	680	R4.3/R6.7	14	89

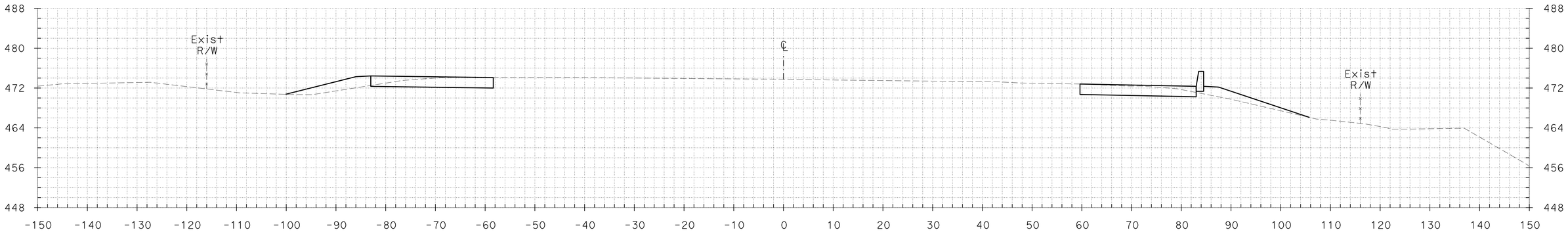

"A4" 256+82.94

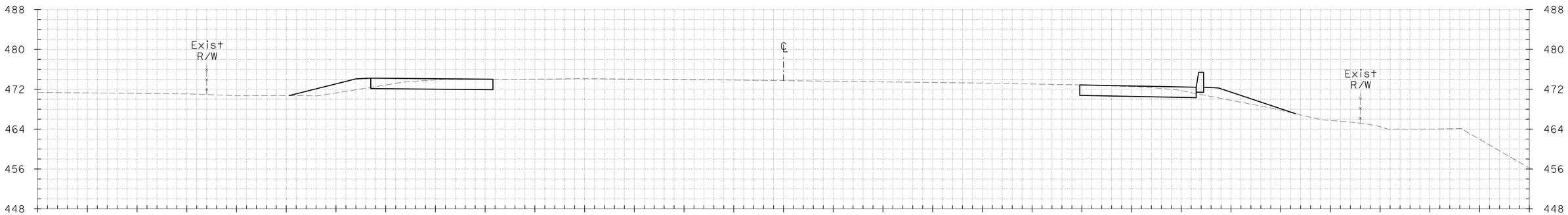

"A4" 256+50.00

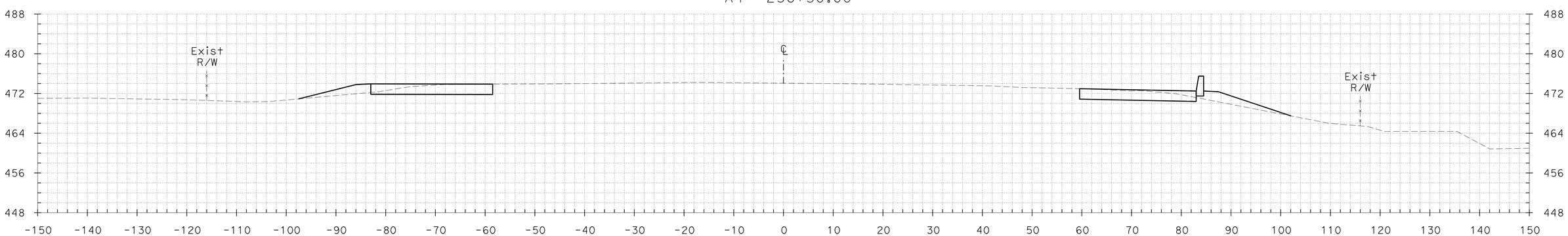

"A4" 256+00.00

CROSS SECTIONS

SCALE: 1" = 10'

FOR EARTHWORK DEVELOPMENT ONLY

TEMPLATE KL DATE 06/21/12
DATE
DATE
DATE

PLOTTED BY
CHECKED BY
PLANIMETERED BY
FIELD BOOK No.

GROUND KL DATE 06/21/12
DATE
DATE
DATE

PLOTTED BY
CHECKED BY
INKED BY
SURVEYED BY

DGN FILE => A4_X-Sections 1 of 2.dgn DATE PLOTTED => 21-JUN-2012 TIME PLOTTED => 17:48

CONTRACT No.	DIST	COUNTY	ROUTE	POST MILES TOTAL PROJECT	SHEET No.	TOTAL SHEETS
04-2285H4	04	CC	680	R4.3/R6.7	15	89

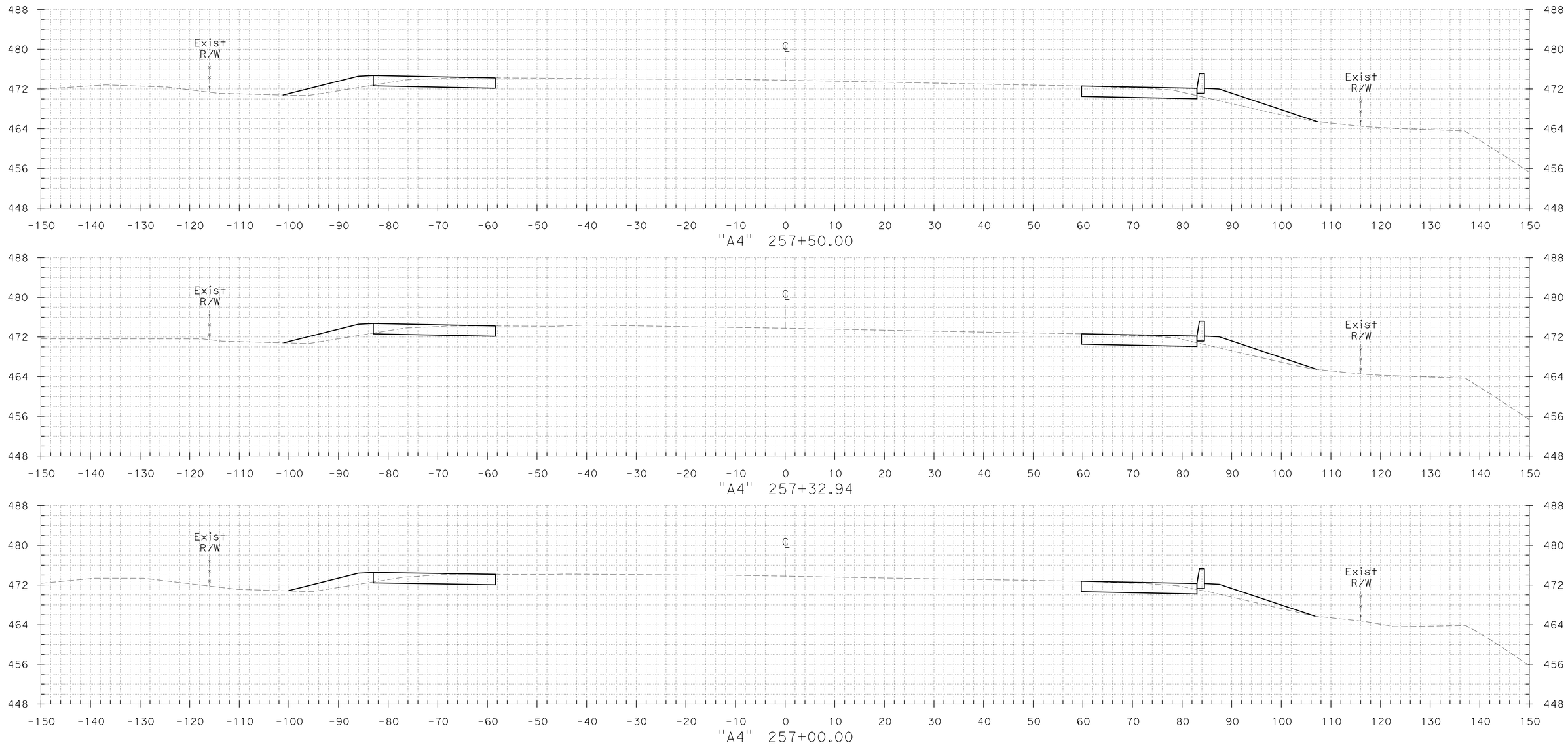

CROSS SECTIONS

SCALE: 1" = 10'

FOR EARTHWORK DEVELOPMENT ONLY

TEMPLATE KL DATE 06/21/12
DATE
DATE
DATE

PLOTTED BY
CHECKED BY
PLANIMETERED BY
FIELD BOOK No.

GROUND KL DATE 06/21/12
DATE
DATE
DATE

PLOTTED BY
CHECKED BY
INKED BY
SURVEYED BY

DGN FILE => A4_X-Sections 1 of 2.dgn DATE PLOTTED => 21-JUN-2012 TIME PLOTTED => 17:48

CONTRACT No.	DIST	COUNTY	ROUTE	POST MILES TOTAL PROJECT	SHEET No.	TOTAL SHEETS
04-2285H4	04	CC	680	R4.3/R6.7	16	89

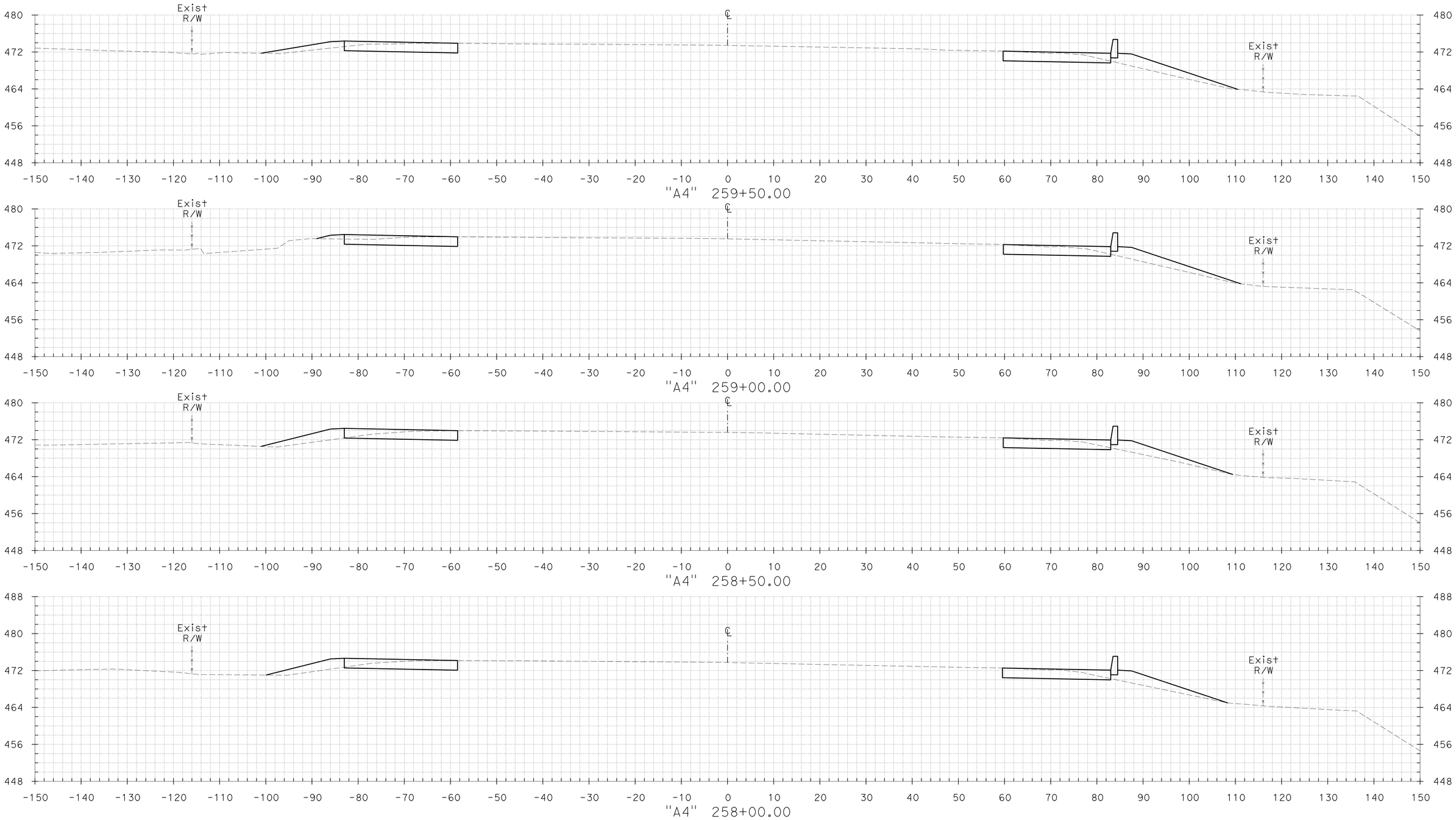

CROSS SECTIONS

SCALE: 1" = 10'

FOR EARTHWORK DEVELOPMENT ONLY

PLOTTED BY
CHECKED BY
INKED BY
SURVEYED BY

GROUND
KL DATE
DATE
DATE
DATE

06/21/12

PLOTTED BY
CHECKED BY
PLANIMETERED BY
FIELD BOOK No.

TEMPLATE
KL DATE
DATE
DATE
DATE

06/21/12

DGN FILE => A4_X-Sections 1 of 2.dgn
DATE PLOTTED => 21-JUN-2012
TIME PLOTTED => 17:48

CONTRACT No.	DIST	COUNTY	ROUTE	POST MILES TOTAL PROJECT	SHEET No.	TOTAL SHEETS
04-2285H4	04	CC	680	R4.3/R6.7	17	89

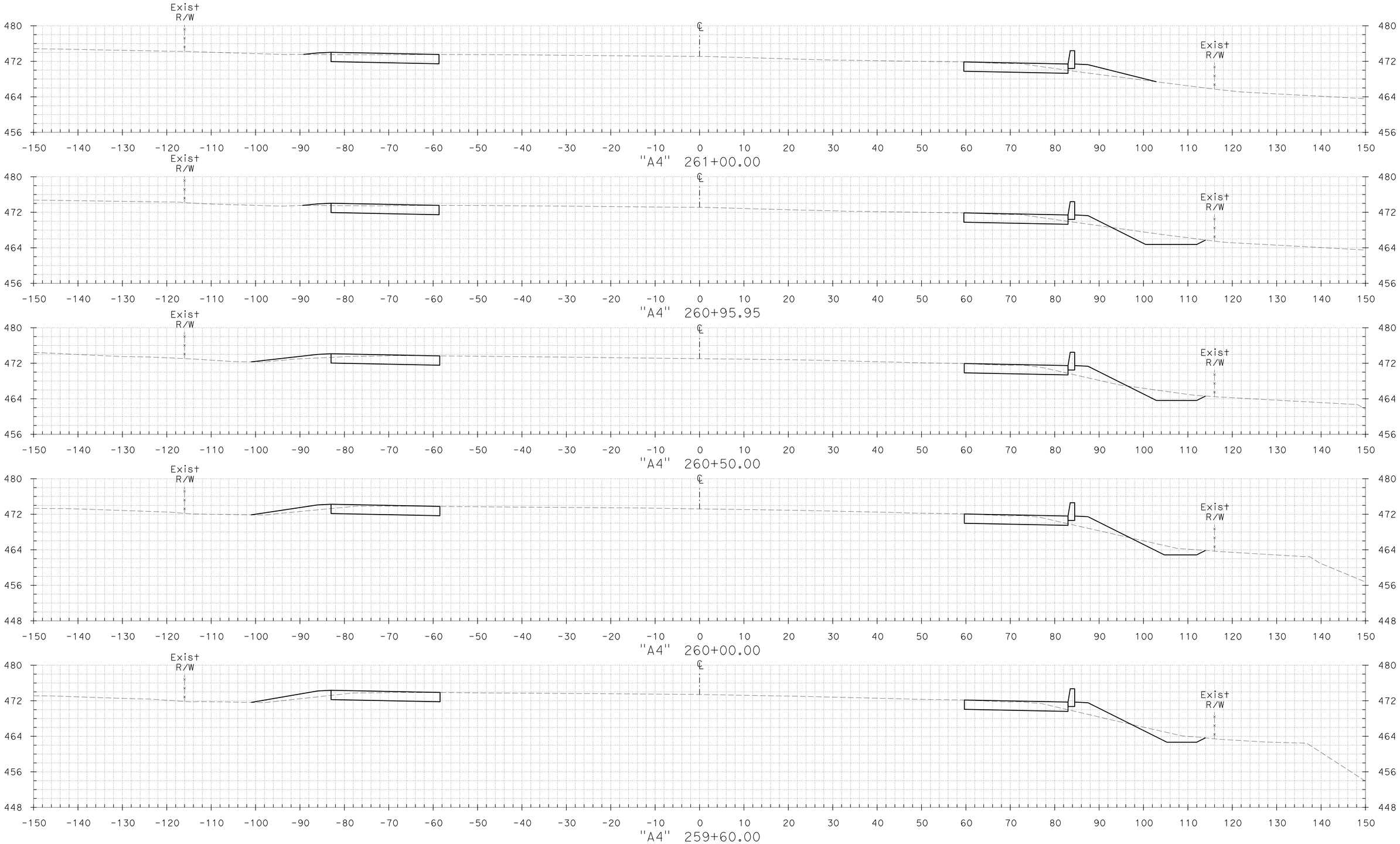

CROSS SECTIONS

SCALE: 1" = 10'

FOR EARTHWORK DEVELOPMENT ONLY

GROUND KL DATE 06/21/12
PLOTTED BY DATE
CHECKED BY DATE
INKED BY DATE
SURVEYED BY DATE

TEMPLATE KL DATE 06/21/12
PLOTTED BY DATE
CHECKED BY DATE
PLANIMETERED BY DATE
FIELD BOOK No. DATE

DGN FILE => A4_X-Sections 1 of 2.dgn DATE PLOTTED => 21-JUN-2012 TIME PLOTTED => 17:48

CONTRACT No.	DIST	COUNTY	ROUTE	POST MILES TOTAL PROJECT	SHEET No.	TOTAL SHEETS
04-2285H4	04	CC	680	R4.3/R6.7	18	89

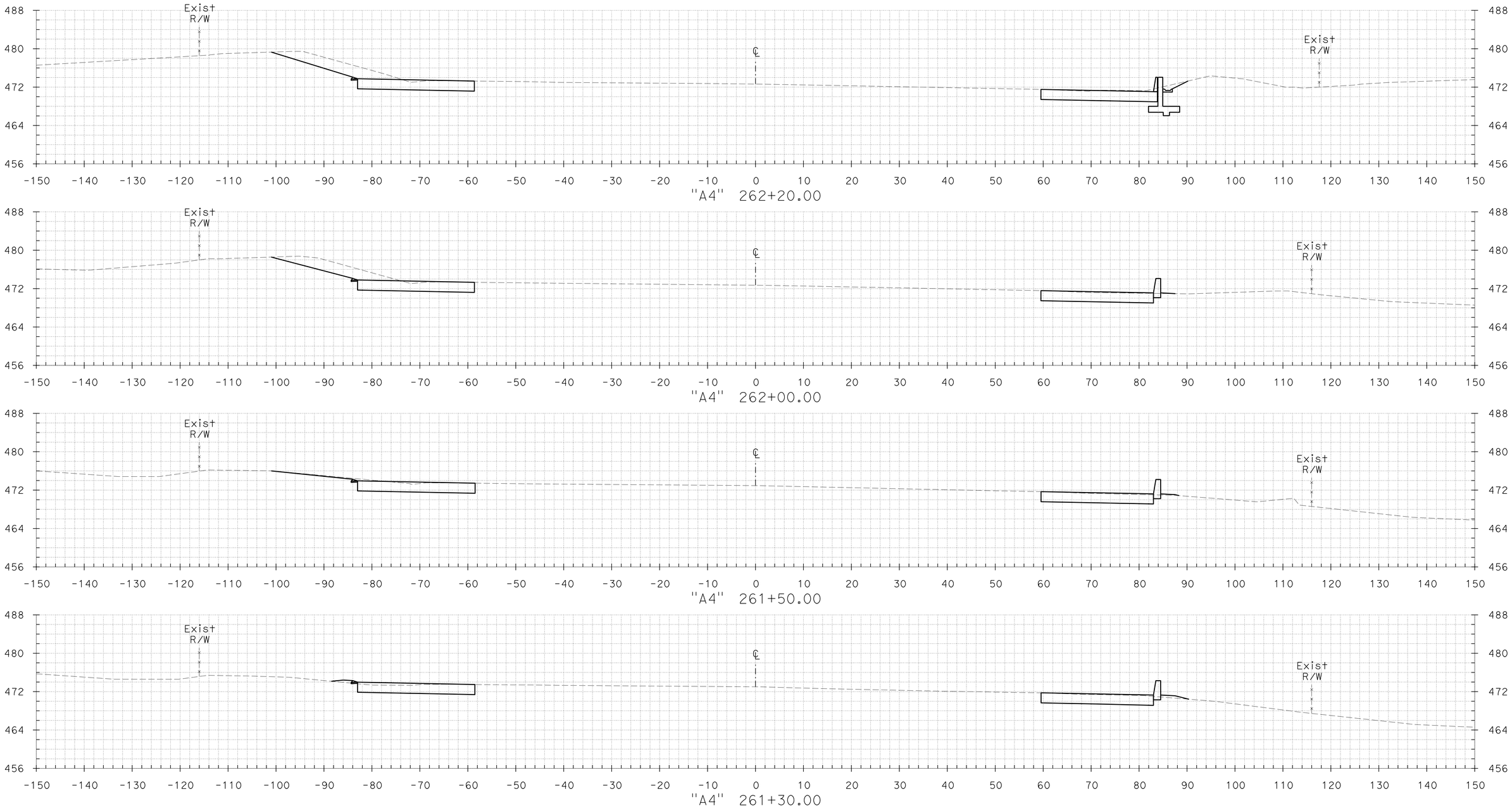

CROSS SECTIONS

SCALE: 1" = 10'

FOR EARTHWORK DEVELOPMENT ONLY

TEMPLATE KL DATE 06/21/12
DATE
DATE
DATE

PLOTTED BY
CHECKED BY
PLANIMETERED BY
FIELD BOOK No.

GROUND KL DATE 06/21/12
DATE
DATE
DATE

PLOTTED BY
CHECKED BY
INKED BY
SURVEYED BY

DGN FILE => A4_X-Sections 1 of 2.dgn DATE PLOTTED => 21-JUN-2012 TIME PLOTTED => 17:48

CONTRACT No.	DIST	COUNTY	ROUTE	POST MILES TOTAL PROJECT	SHEET No.	TOTAL SHEETS
04-2285H4	04	CC	680	R4.3/R6.7	19	89

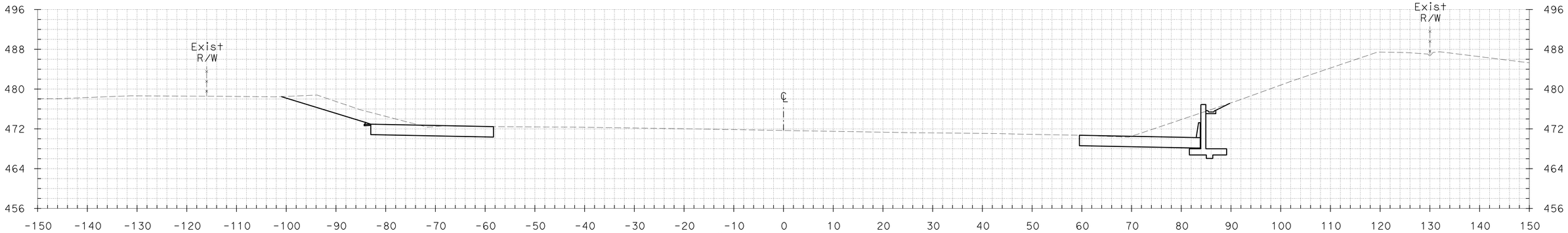

"A4" 264+00.00

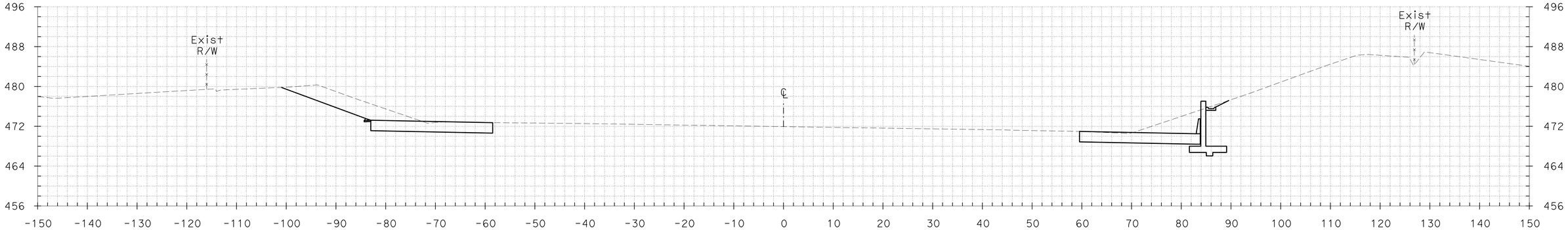

"A4" 263+50.00

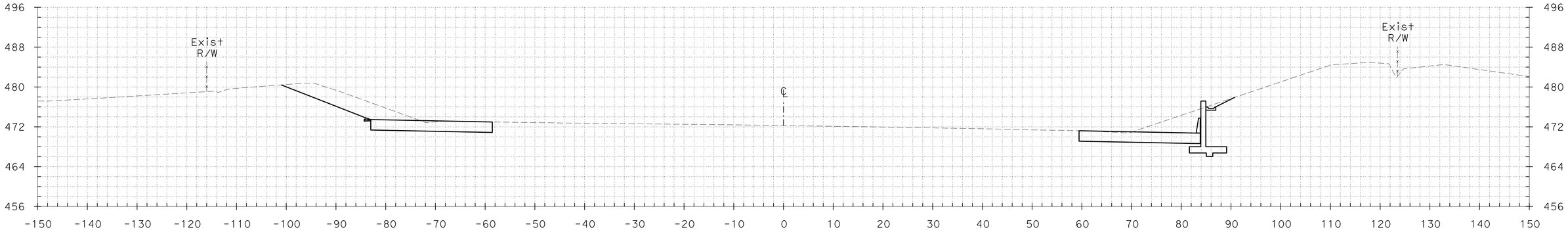

"A4" 263+00.00

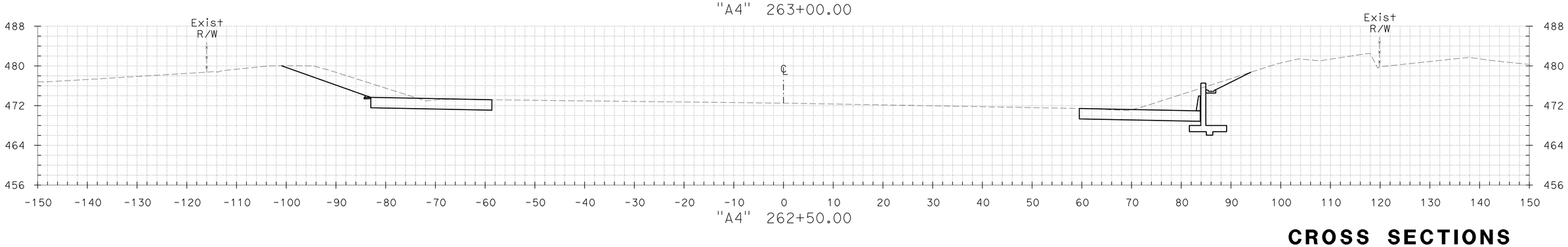

"A4" 262+50.00

CROSS SECTIONS

SCALE: 1" = 10'

FOR EARTHWORK DEVELOPMENT ONLY

TEMPLATE KL DATE 06/21/12
DATE
DATE
DATE

PLOTTED BY
CHECKED BY
PLANIMETERED BY
FIELD BOOK No.

GROUND KL DATE 06/21/12
DATE
DATE
DATE

PLOTTED BY
CHECKED BY
INKED BY
SURVEYED BY

DGN FILE => A4_X-Sections 1 of 2.dgn
DATE PLOTTED => 21-JUN-2012
TIME PLOTTED => 17:48

CONTRACT No.	DIST	COUNTY	ROUTE	POST MILES TOTAL PROJECT	SHEET No.	TOTAL SHEETS
04-2285H4	04	CC	680	R4.3/R6.7	20	89

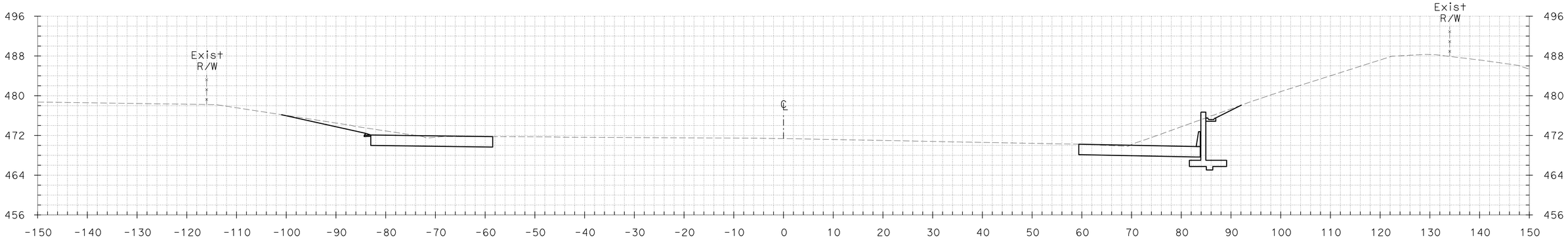

"A4" 264+70.13

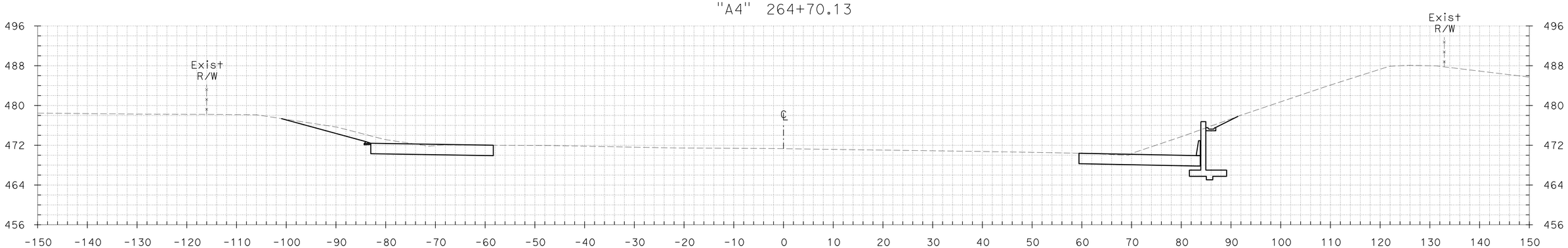

"A4" 264+50.00

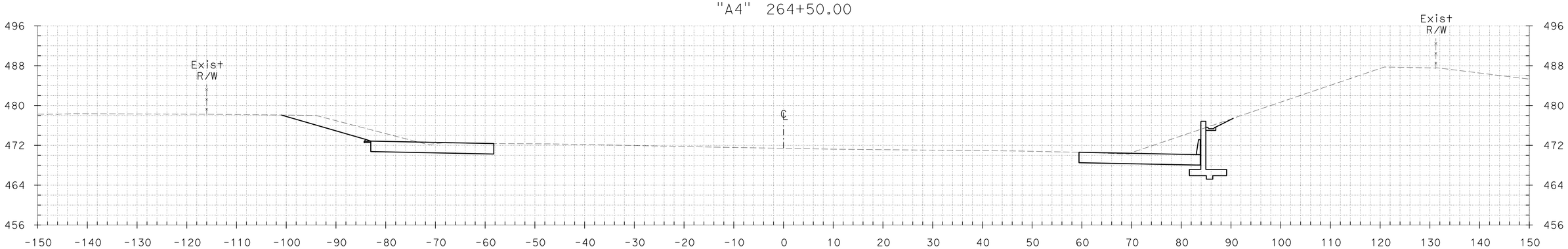

"A4" 264+20.13

CROSS SECTIONS

SCALE: 1" = 10'

FOR EARTHWORK DEVELOPMENT ONLY

GROUND
PLOTTED BY KL DATE 06/21/12
CHECKED BY DATE
INKED BY DATE
SURVEYED BY DATE

TEMPLATE
KL DATE 06/21/12
DATE
DATE
DATE

PLOTTED BY
CHECKED BY
PLANIMETERED BY
FIELD BOOK No.

DGN FILE => A4_X-Sections 1 of 2.dgn
DATE PLOTTED => 21-JUN-2012
TIME PLOTTED => 17:48

CONTRACT No.	DIST	COUNTY	ROUTE	POST MILES TOTAL PROJECT	SHEET No.	TOTAL SHEETS
04-2285H4	04	CC	680	R4.3/R6.7	21	89

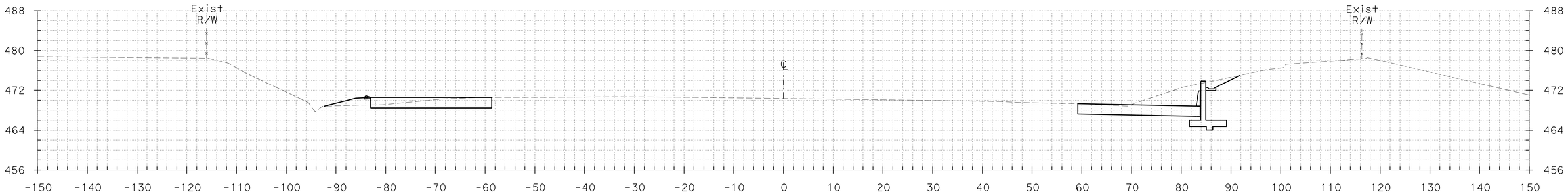

"A4" 265+70.13

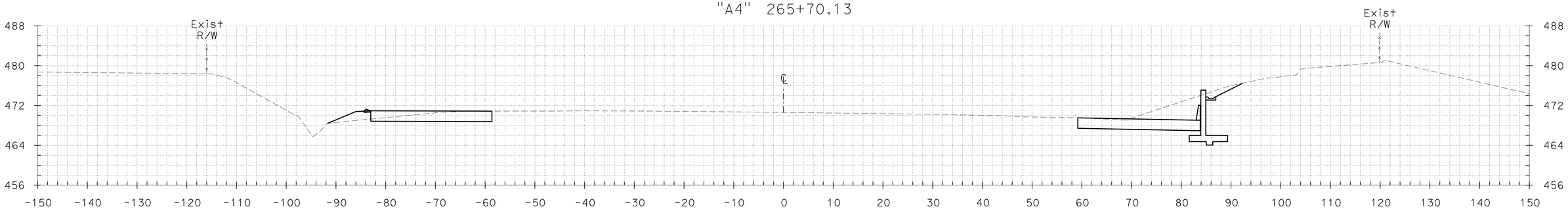

"A4" 265+50.00

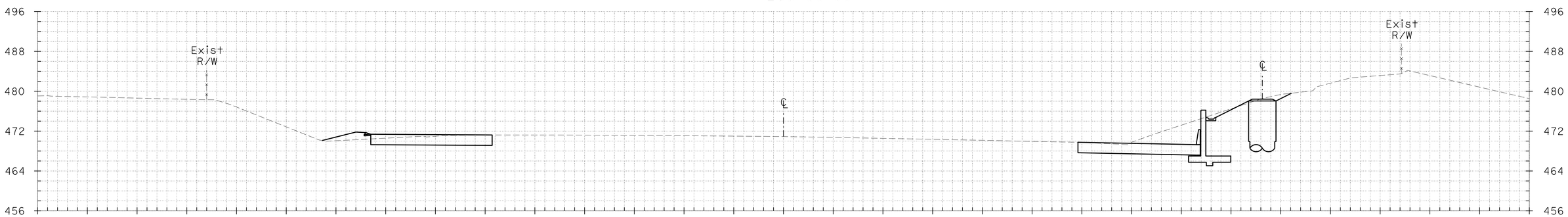

"A4" 265+25.00

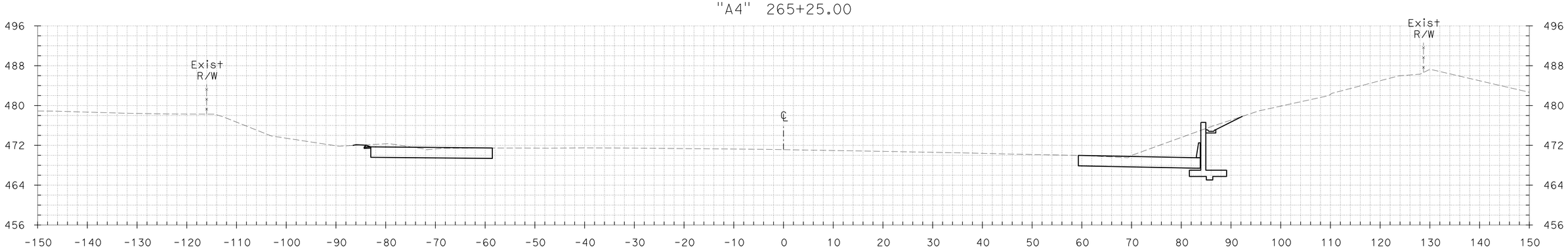

"A4" 265+00.00

CROSS SECTIONS

SCALE: 1" = 10'

FOR EARTHWORK DEVELOPMENT ONLY

TEMPLATE KL DATE 06/21/12
DATE
DATE
DATE

PLOTTED BY
CHECKED BY
PLANIMETERED BY
FIELD BOOK No.

GROUND KL DATE 06/21/12
DATE
DATE
DATE

PLOTTED BY
CHECKED BY
INKED BY
SURVEYED BY

DGN FILE => A4_X-Sections 1 of 2.dgn DATE PLOTTED => 21-JUN-2012 TIME PLOTTED => 17:49

CONTRACT No.	DIST	COUNTY	ROUTE	POST MILES TOTAL PROJECT	SHEET No.	TOTAL SHEETS
04-2285H4	04	CC	680	R4.3/R6.7	22	89

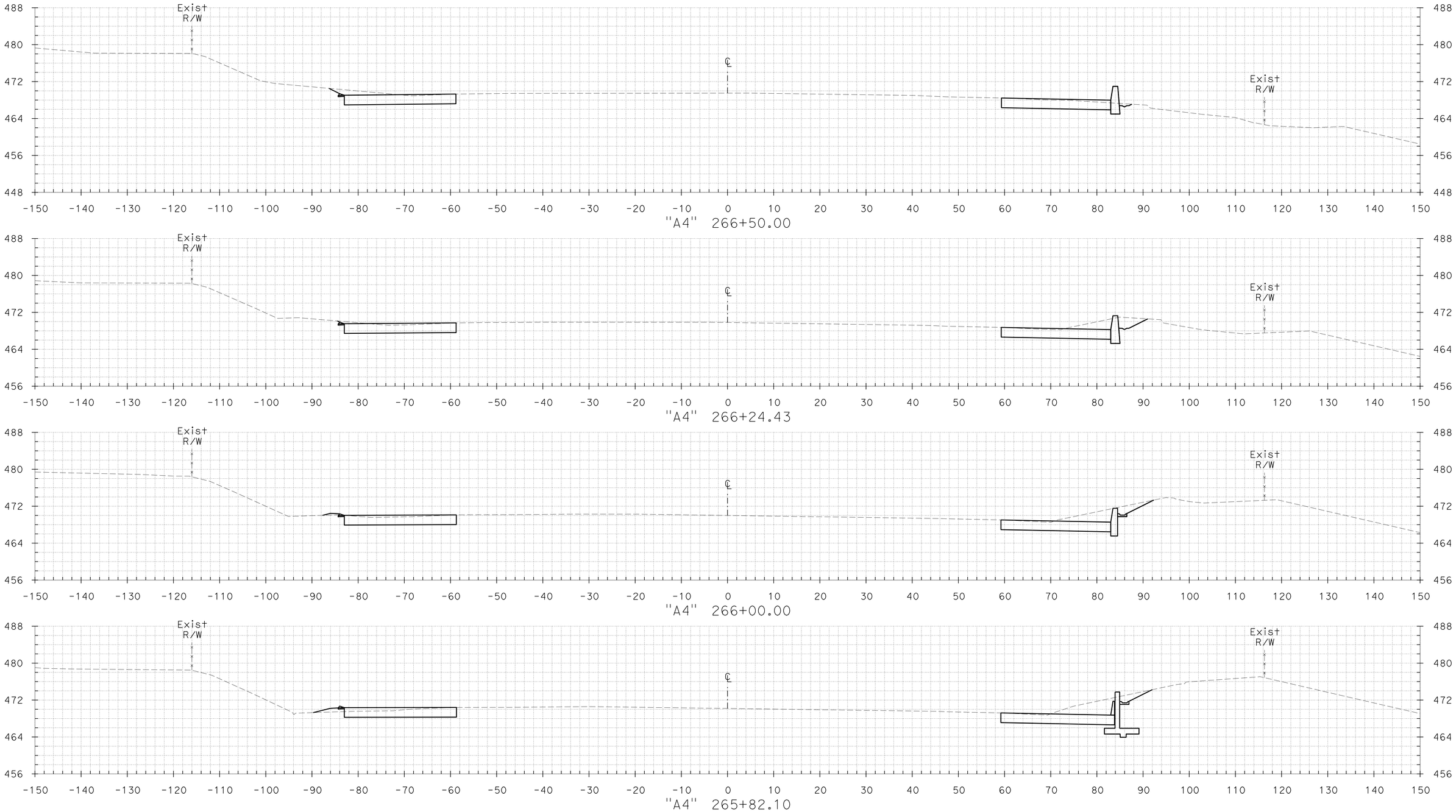

CROSS SECTIONS

SCALE: 1" = 10'

FOR EARTHWORK DEVELOPMENT ONLY

TEMPLATE KL DATE 06/21/12
DATE
DATE
DATE

PLOTTED BY
CHECKED BY
PLANIMETERED BY
FIELD BOOK No.

GROUND KL DATE 06/21/12
DATE
DATE
DATE

PLOTTED BY
CHECKED BY
INKED BY
SURVEYED BY

DGN FILE => A4_X-Sections 1 of 2.dgn DATE PLOTTED => 21-JUN-2012 TIME PLOTTED => 17:49

CONTRACT No.	DIST	COUNTY	ROUTE	POST MILES TOTAL PROJECT	SHEET No.	TOTAL SHEETS
04-2285H4	04	CC	680	R4.3/R6.7	23	89

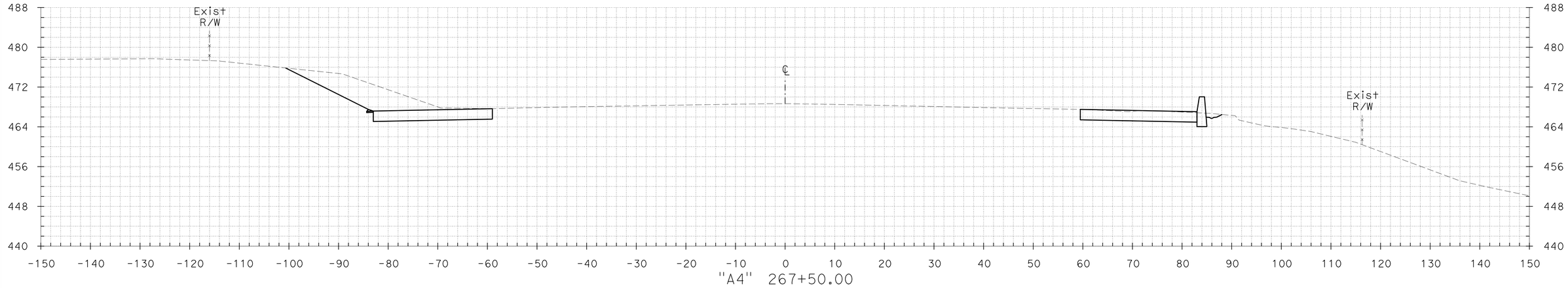

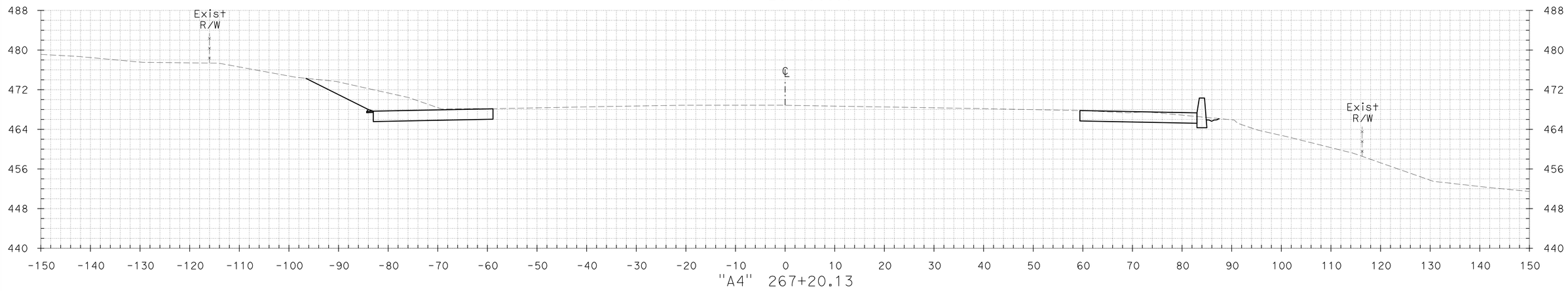

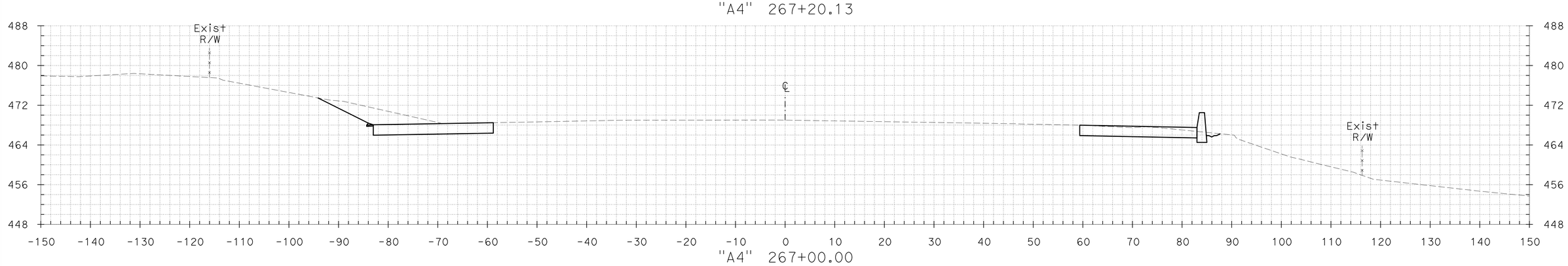

TEMPLATE	KL	DATE	06/21/12
		DATE	
		DATE	
		DATE	
PLOTTED BY			
CHECKED BY			
PLANIMETERED BY			
FIELD BOOK No.			

GROUND	KL	DATE	06/21/12
		DATE	
		DATE	
		DATE	
PLOTTED BY			
CHECKED BY			
INKED BY			
SURVEYED BY			

CROSS SECTIONS

SCALE: 1" = 10'

FOR EARTHWORK DEVELOPMENT ONLY

DGN FILE => A4_X-Sections 1 of 2.dgn DATE PLOTTED => 21-JUN-2012 TIME PLOTTED => 17:49

CONTRACT No.	DIST	COUNTY	ROUTE	POST MILES TOTAL PROJECT	SHEET No.	TOTAL SHEETS
04-2285H4	04	CC	680	R4.3/R6.7	24	89

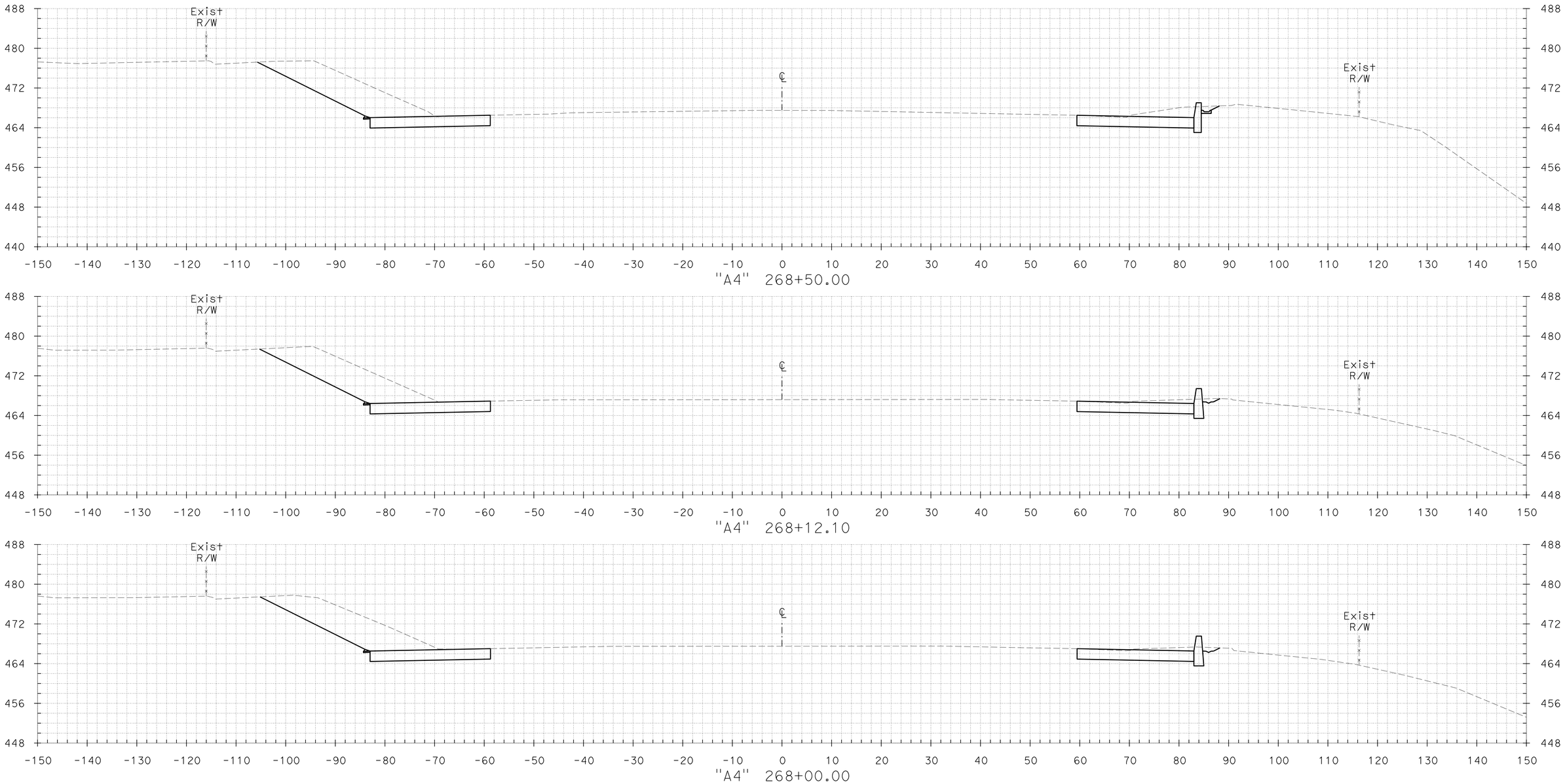

CROSS SECTIONS

SCALE: 1" = 10'

FOR EARTHWORK DEVELOPMENT ONLY

TEMPLATE KL DATE 06/21/12
DATE
DATE
DATE

PLOTTED BY
CHECKED BY
PLANIMETERED BY
FIELD BOOK No.

GROUND KL DATE 06/21/12
DATE
DATE
DATE

PLOTTED BY
CHECKED BY
INKED BY
SURVEYED BY

DGN FILE => A4_X-Sections 1 of 2.dgn DATE PLOTTED => 21-JUN-2012 TIME PLOTTED => 17:49

CONTRACT No.	DIST	COUNTY	ROUTE	POST MILES TOTAL PROJECT	SHEET No.	TOTAL SHEETS
04-2285H4	04	CC	680	R4.3/R6.7	25	89

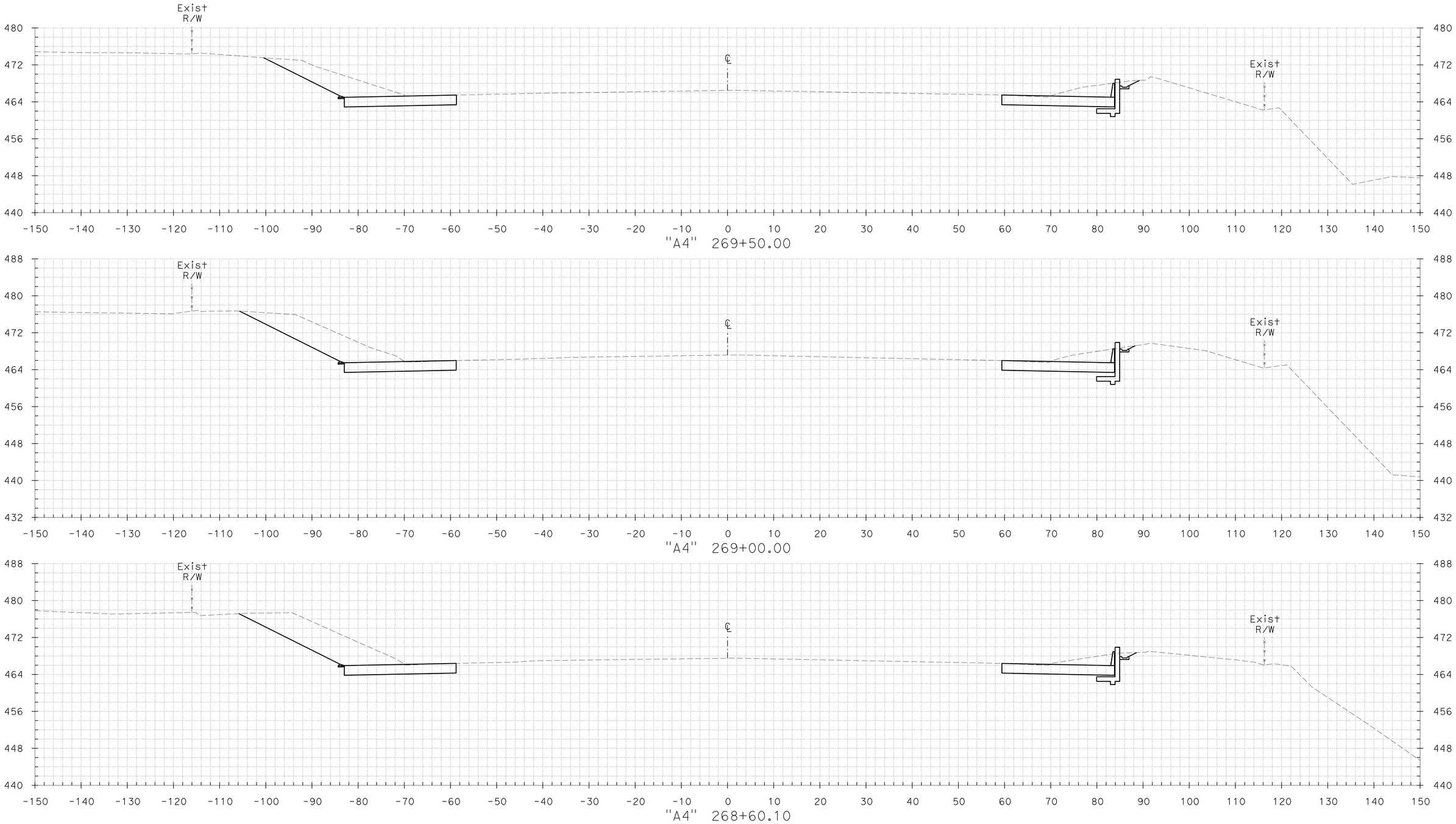

CROSS SECTIONS

SCALE: 1" = 10'

FOR EARTHWORK DEVELOPMENT ONLY

TEMPLATE KL DATE 06/21/12
DATE
DATE
DATE

PLOTTED BY
CHECKED BY
PLANIMETERED BY
FIELD BOOK No.

GROUND KL DATE 06/21/12
DATE
DATE
DATE

PLOTTED BY
CHECKED BY
INKED BY
SURVEYED BY

DGN FILE => A4_X-Sections 1 of 2.dgn DATE PLOTTED => 21-JUN-2012 TIME PLOTTED => 17:49

CONTRACT No.	DIST	COUNTY	ROUTE	POST MILES TOTAL PROJECT	SHEET No.	TOTAL SHEETS
04-2285H4	04	CC	680	R4.3/R6.7	26	89

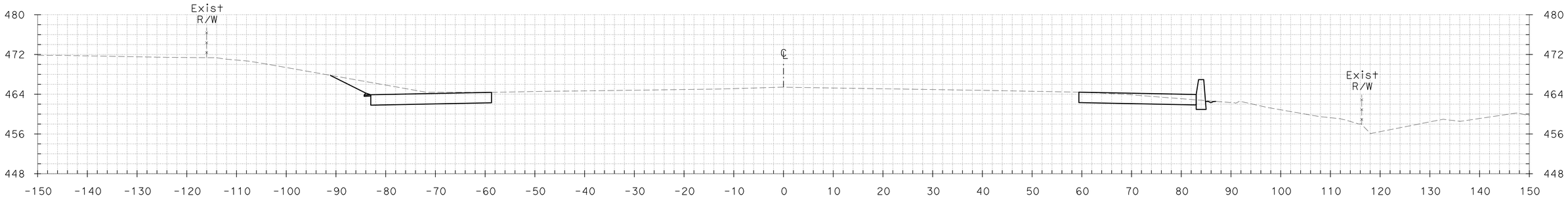

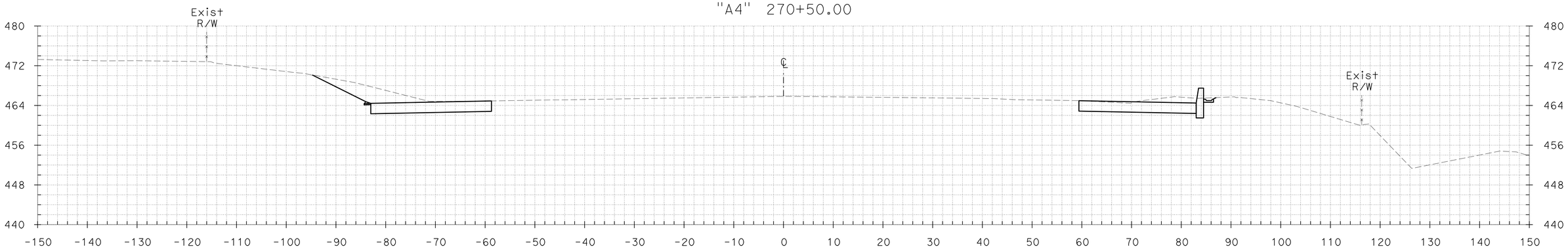

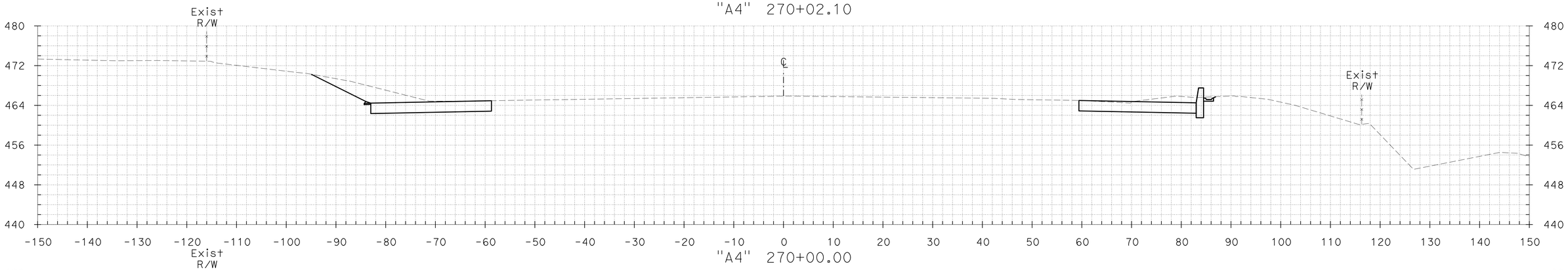

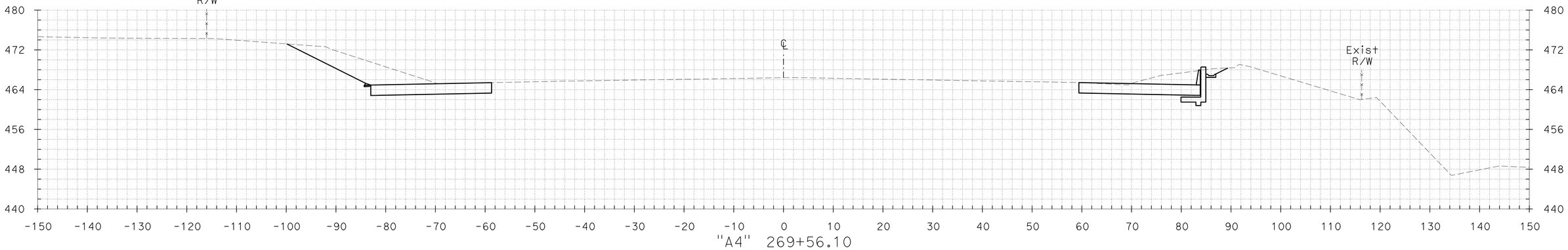

TEMPLATE KL DATE 06/21/12
DATE
DATE
DATE

PLOTTED BY
CHECKED BY
PLANIMETERED BY
FIELD BOOK No.

GROUND KL DATE 06/21/12
DATE
DATE
DATE

PLOTTED BY
CHECKED BY
INKED BY
SURVEYED BY

CROSS SECTIONS

SCALE: 1" = 10'

FOR EARTHWORK DEVELOPMENT ONLY

DGN FILE => A4_X-Sections 1 of 2.dgn DATE PLOTTED => 21-JUN-2012 TIME PLOTTED => 17:49

CONTRACT No.	DIST	COUNTY	ROUTE	POST MILES TOTAL PROJECT	SHEET No.	TOTAL SHEETS
04-2285H4	04	CC	680	R4.3/R6.7	27	89

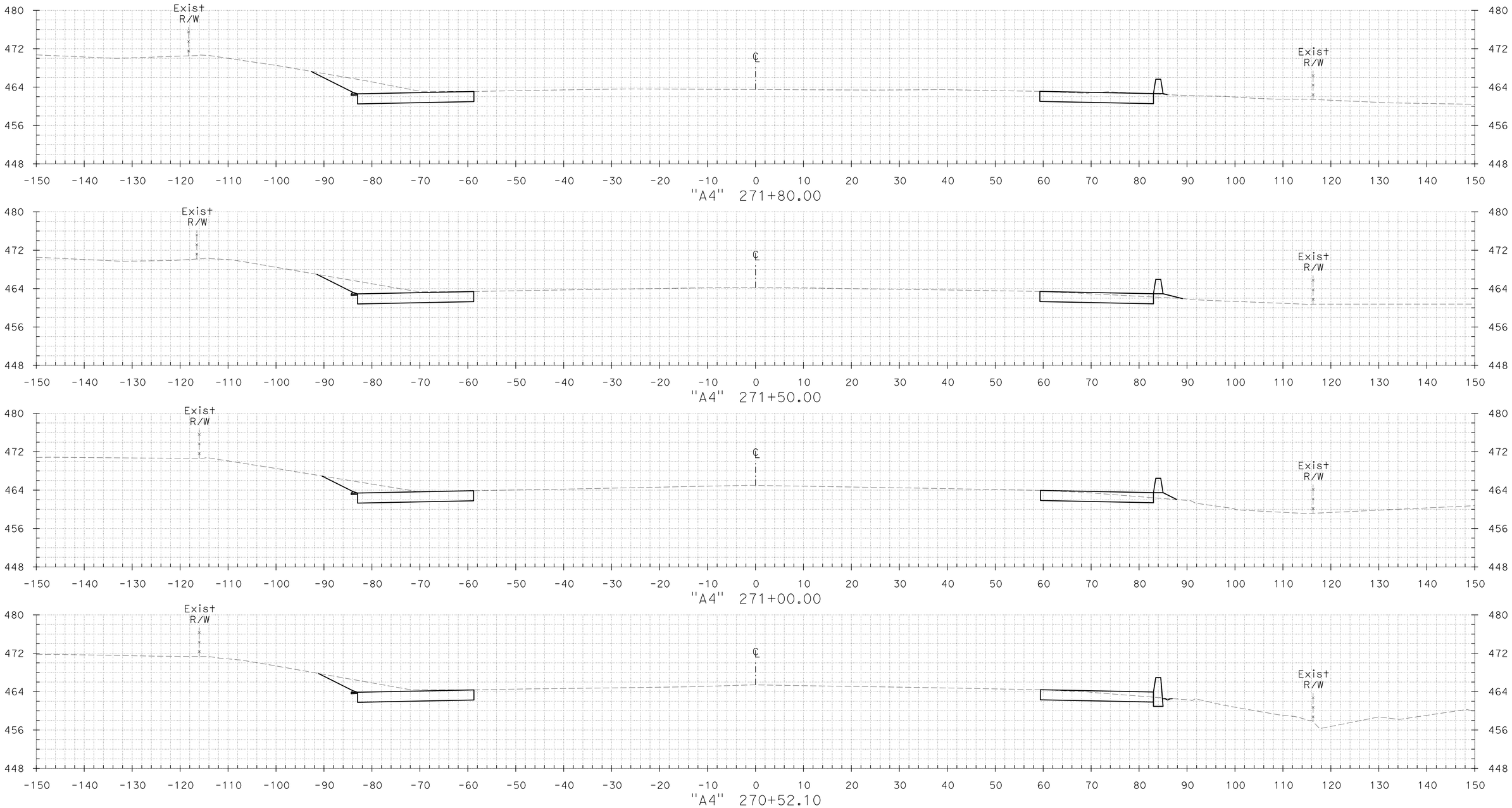

CROSS SECTIONS

SCALE: 1" = 10'

FOR EARTHWORK DEVELOPMENT ONLY

PLOTTED BY ____ DATE 06/21/12
CHECKED BY ____ DATE ____
INKED BY ____ DATE ____
SURVEYED BY ____ DATE ____

GROUND KL ____ DATE 06/21/12
PLOTTED BY ____ DATE ____
CHECKED BY ____ DATE ____
PLANIMETERED BY ____ DATE ____
FIELD BOOK No. ____

TEMPLATE KL ____ DATE ____

DGN FILE => A4_X-Sections 1 of 2.dgn
DATE PLOTTED => 21-JUN-2012
TIME PLOTTED => 17:49

CONTRACT No.	DIST	COUNTY	ROUTE	POST MILES TOTAL PROJECT	SHEET No.	TOTAL SHEETS
04-2285H4	04	CC	680	R4.3/R6.7	28	89

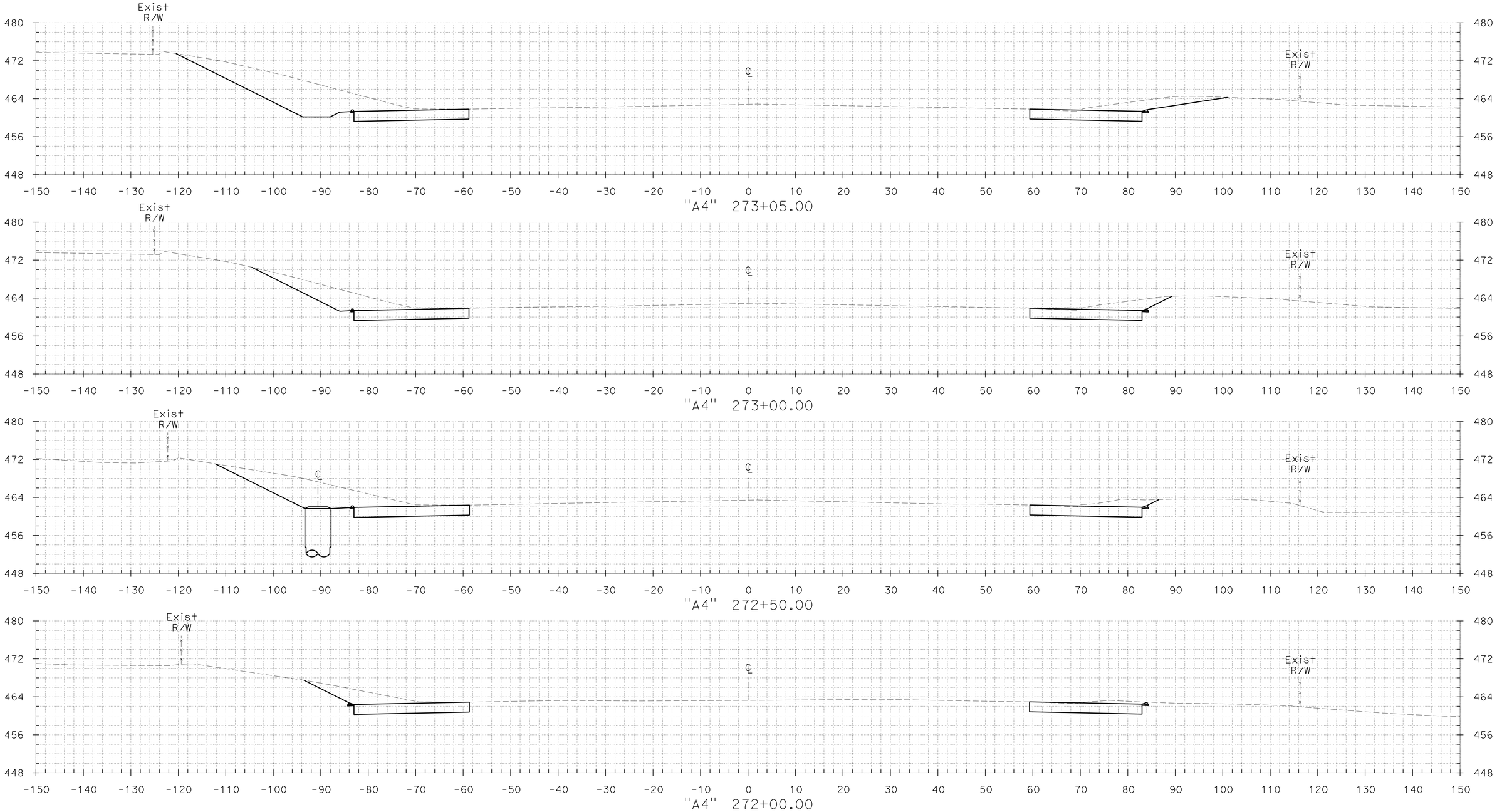

CROSS SECTIONS

SCALE: 1" = 10'

FOR EARTHWORK DEVELOPMENT ONLY

PLOTTED BY ____ DATE 06/21/12
CHECKED BY ____ DATE ____
INKED BY ____ DATE ____
SURVEYED BY ____ DATE ____

GROUND KL ____ DATE 06/21/12
PLANIMETERED BY ____ DATE ____
FIELD BOOK No. ____ DATE ____

TEMPLATE KL ____ DATE ____
PLOTTED BY ____ DATE ____
CHECKED BY ____ DATE ____

DGN FILE => A4_X-Sections 1 of 2.dgn
DATE PLOTTED => 21-JUN-2012
TIME PLOTTED => 17:49

CONTRACT No.	DIST	COUNTY	ROUTE	POST MILES TOTAL PROJECT	SHEET No.	TOTAL SHEETS
04-2285H4	04	CC	680	R4.3/R6.7	29	89

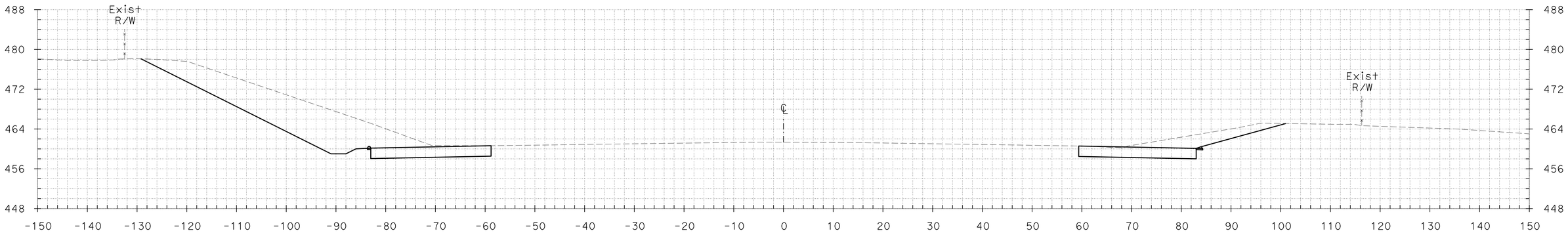

"A4" 274+30.00

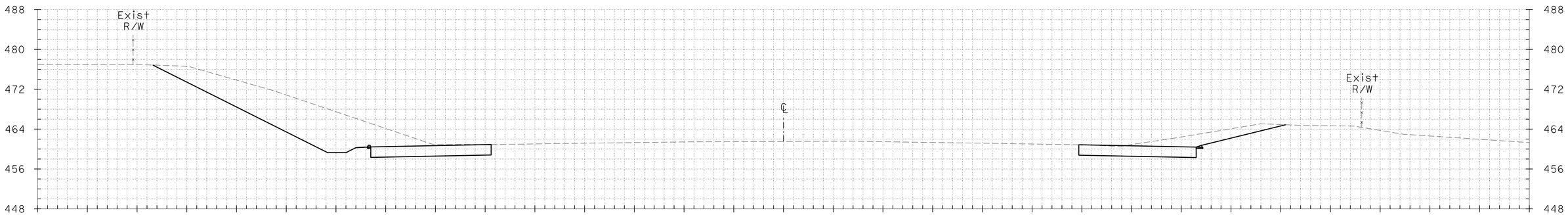

"A4" 274+00.00

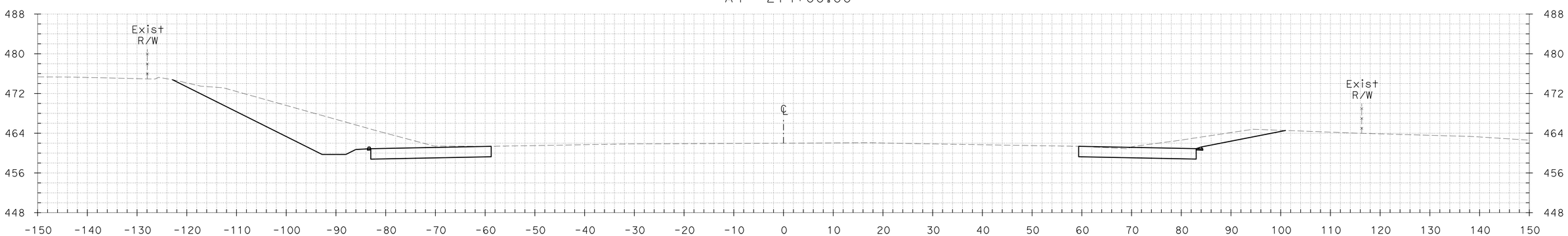

"A4" 273+50.00

CROSS SECTIONS

SCALE: 1" = 10'

FOR EARTHWORK DEVELOPMENT ONLY

GROUND
KL DATE 06/21/12
DATE
DATE
DATE

PLOTTED BY
CHECKED BY
INKED BY
SURVEYED BY

TEMPLATE
KL DATE 06/21/12
DATE
DATE
DATE

PLOTTED BY
CHECKED BY
PLANIMETERED BY
FIELD BOOK No.

DGN FILE => A4_X-Sections 1 of 2.dgn
DATE PLOTTED => 21-JUN-2012
TIME PLOTTED => 17:49

CONTRACT No.	DIST	COUNTY	ROUTE	POST MILES TOTAL PROJECT	SHEET No.	TOTAL SHEETS
04-2285H4	04	CC	680	R4.3/R6.7	30	89

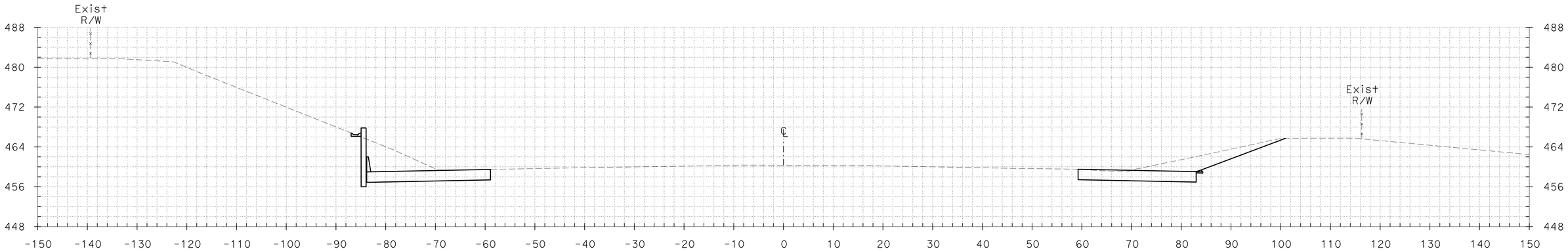

"A4" 275+50.00

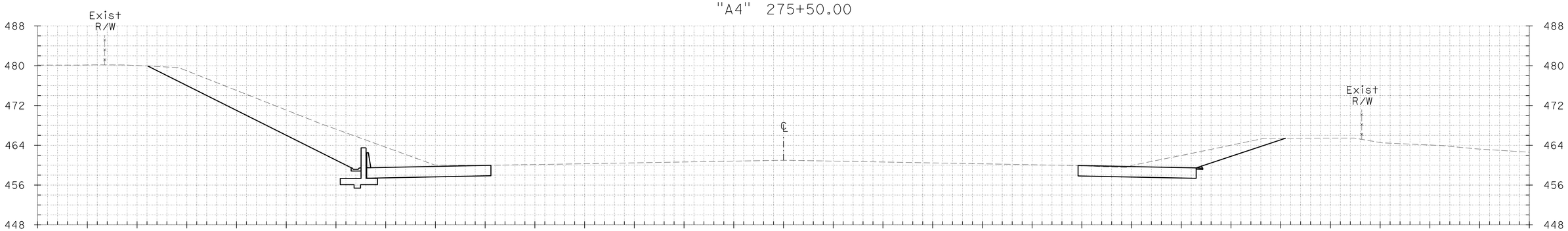

"A4" 275+00.00

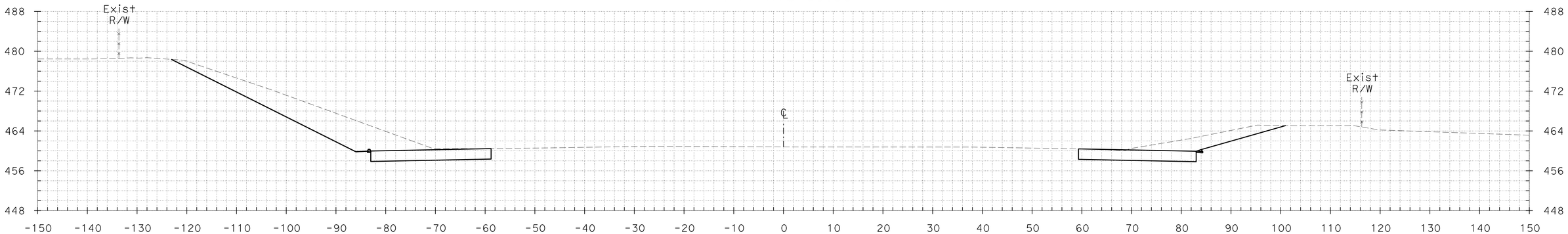

"A4" 274+50.00

TEMPLATE KL DATE 06/21/12
DATE
DATE
DATE

PLOTTED BY
CHECKED BY
PLANIMETERED BY
FIELD BOOK No.

GROUND KL DATE 06/21/12
DATE
DATE
DATE

PLOTTED BY
CHECKED BY
INKED BY
SURVEYED BY

CROSS SECTIONS

SCALE: 1" = 10'

FOR EARTHWORK DEVELOPMENT ONLY

DGN FILE => A4_X-Sections 1 of 2.dgn DATE PLOTTED => 21-JUN-2012 TIME PLOTTED => 17:49

CONTRACT No.	DIST	COUNTY	ROUTE	POST MILES TOTAL PROJECT	SHEET No.	TOTAL SHEETS
04-2285H4	04	CC	680	R4.3/R6.7	31	89

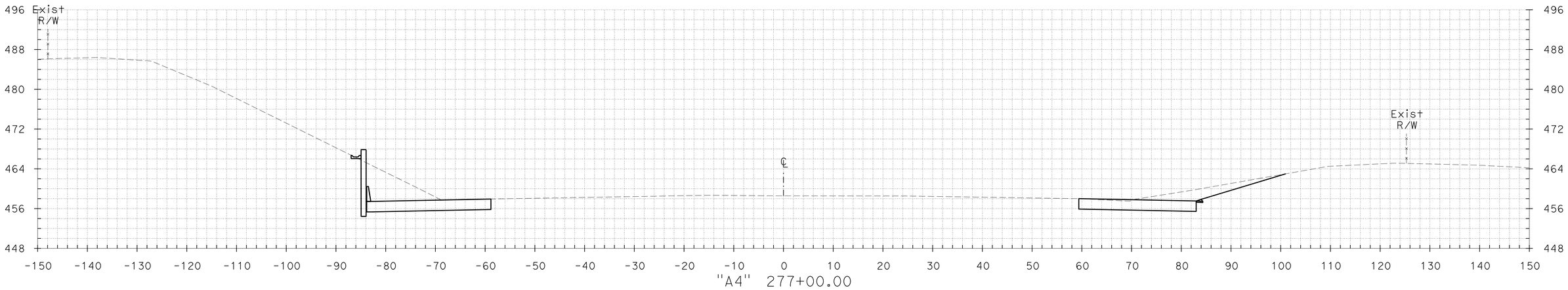

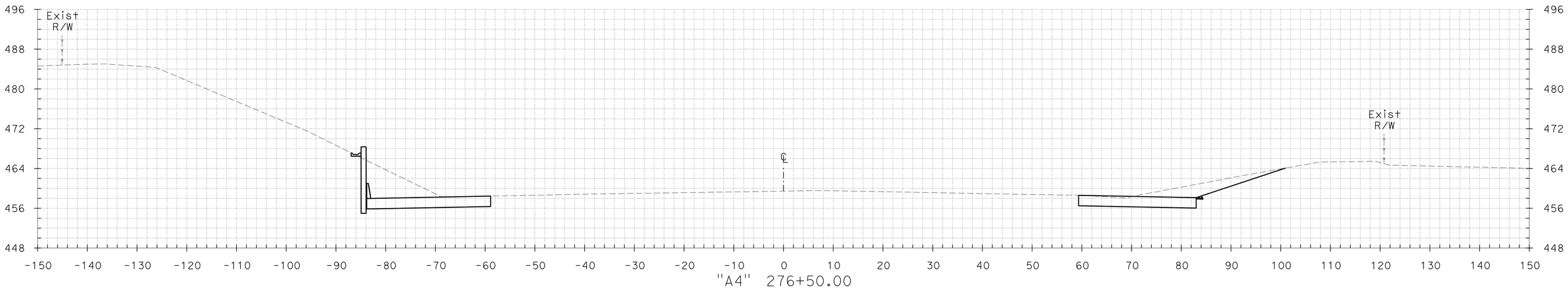

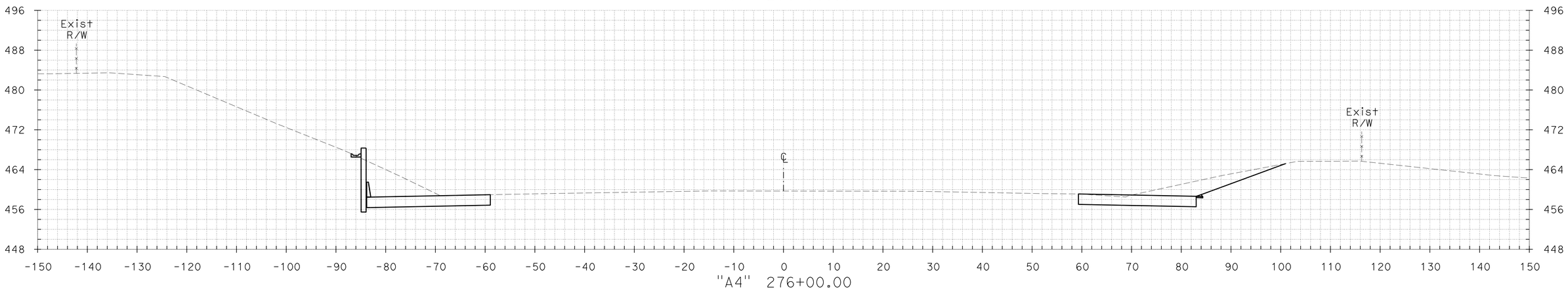

CROSS SECTIONS

SCALE: 1" = 10'

FOR EARTHWORK DEVELOPMENT ONLY

TEMPLATE
KL DATE 06/21/12
DATE
DATE
DATE

PLOTTED BY
CHECKED BY
PLANIMETERED BY
FIELD BOOK No.

GROUND
KL DATE 06/21/12
DATE
DATE
DATE

PLOTTED BY
CHECKED BY
INKED BY
SURVEYED BY

DGN FILE => A4_X-Sections 1 of 2.dgn
DATE PLOTTED => 21-JUN-2012
TIME PLOTTED => 17:49

CONTRACT No.	DIST	COUNTY	ROUTE	POST MILES TOTAL PROJECT	SHEET No.	TOTAL SHEETS
04-2285H4	04	CC	680	R4.3/R6.7	32	89

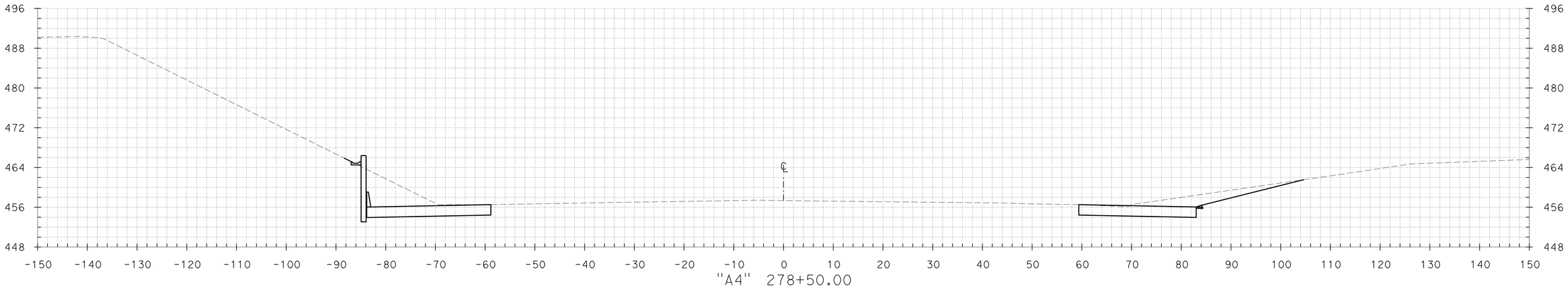

"A4" 278+50.00

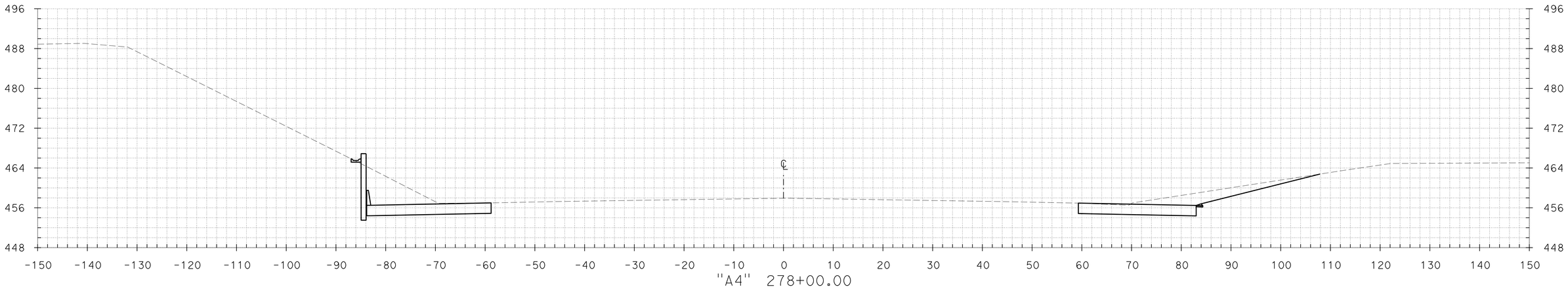

"A4" 278+00.00

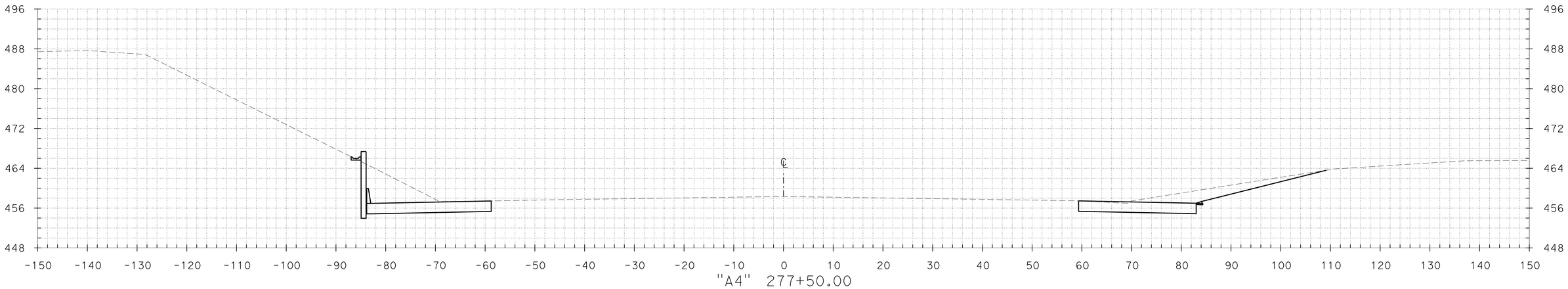

"A4" 277+50.00

FOR EARTHWORK DEVELOPMENT ONLY

CROSS SECTIONS

SCALE: 1" = 10'

TEMPLATE KL DATE 06/21/12
DATE
DATE
DATE

GROUND KL DATE 06/21/12
DATE
DATE
DATE

PLOTTED BY
CHECKED BY
INKED BY
SURVEYED BY

PLOTTED BY
CHECKED BY
PLANIMETERED BY
FIELD BOOK No.

DGN FILE => A4_X-Sections 1 of 2.dgn DATE PLOTTED => 21-JUN-2012 TIME PLOTTED => 17:49

CONTRACT No.	DIST	COUNTY	ROUTE	POST MILES TOTAL PROJECT	SHEET No.	TOTAL SHEETS
04-2285H4	04	CC	680	R4.3/R6.7	33	89

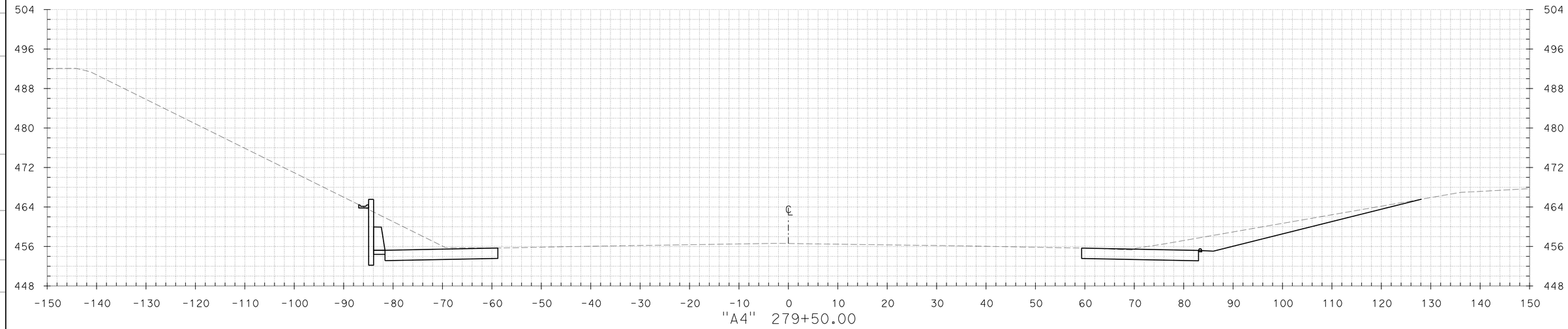

"A4" 279+50.00

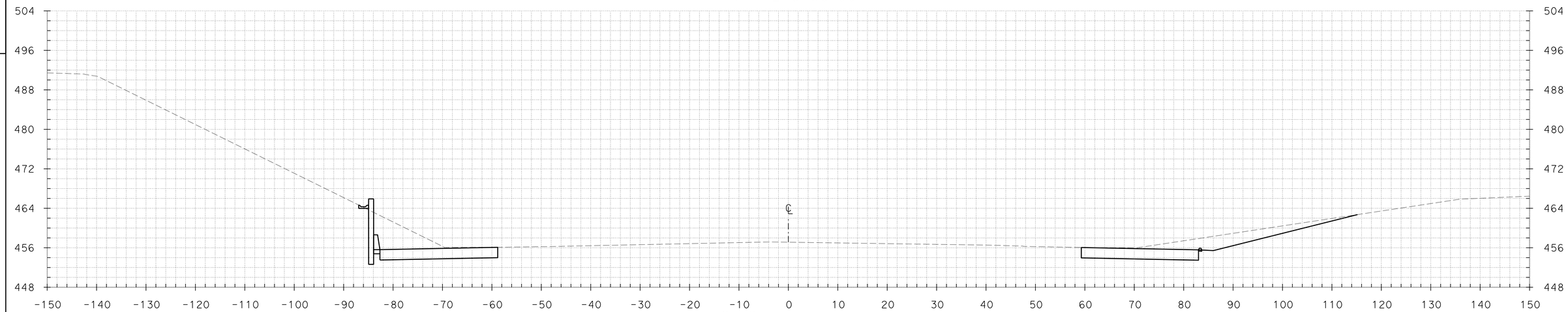

"A4" 279+00.00

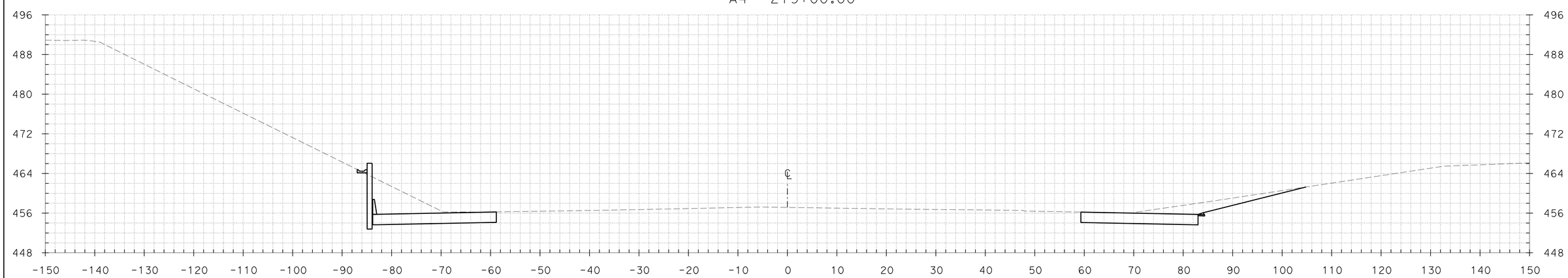

"A4" 278+83.26

TEMPLATE KL DATE 06/21/12
DATE
DATE
DATE

PLOTTED BY
CHECKED BY
PLANIMETERED BY
FIELD BOOK No.

GROUND KL DATE 06/21/12
DATE
DATE
DATE

PLOTTED BY
CHECKED BY
INKED BY
SURVEYED BY

FOR EARTHWORK DEVELOPMENT ONLY

CROSS SECTIONS

SCALE: 1" = 10'

DGN FILE => A4_X-Sections 1 of 2.dgn DATE PLOTTED => 21-JUN-2012 TIME PLOTTED => 17:49

CONTRACT No.	DIST	COUNTY	ROUTE	POST MILES TOTAL PROJECT	SHEET No.	TOTAL SHEETS
04-2285H4	04	CC	680	R4.3/R6.7	34	89

TEMPLATE KL DATE 06/21/12
DATE
DATE
DATE

GROUND KL DATE 06/21/12
DATE
DATE
DATE

PLOTTED BY
CHECKED BY
PLANIMETERED BY
FIELD BOOK No.

PLOTTED BY
CHECKED BY
INKED BY
SURVEYED BY

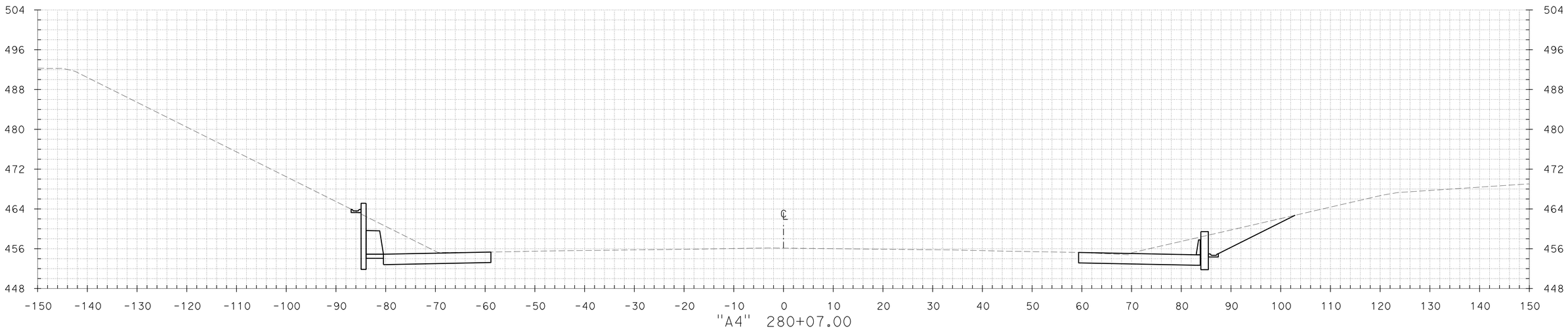

"A4" 280+07.00

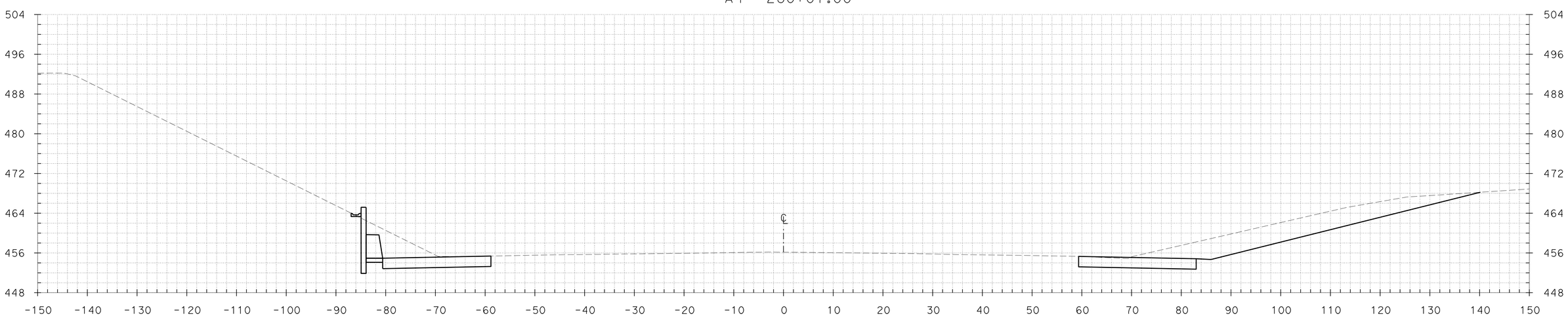

"A4" 280+00.00

FOR EARTHWORK DEVELOPMENT ONLY

CROSS SECTIONS

SCALE: 1" = 10'

DGN FILE => A4_X-Sections 1 of 2.dgn DATE PLOTTED => 21-JUN-2012 TIME PLOTTED => 17:49

CONTRACT No.	DIST	COUNTY	ROUTE	POST MILES TOTAL PROJECT	SHEET No.	TOTAL SHEETS
04-2285H4	04	CC	680	R4.3/R6.7	35	89

TEMPLATE
KL DATE 06/21/12
DATE
DATE
DATE

GROUND
KL DATE 06/21/12
DATE
DATE
DATE

PLOTTED BY
CHECKED BY
INKED BY
SURVEYED BY

PLOTTED BY
CHECKED BY
PLANIMETERED BY
FIELD BOOK No.

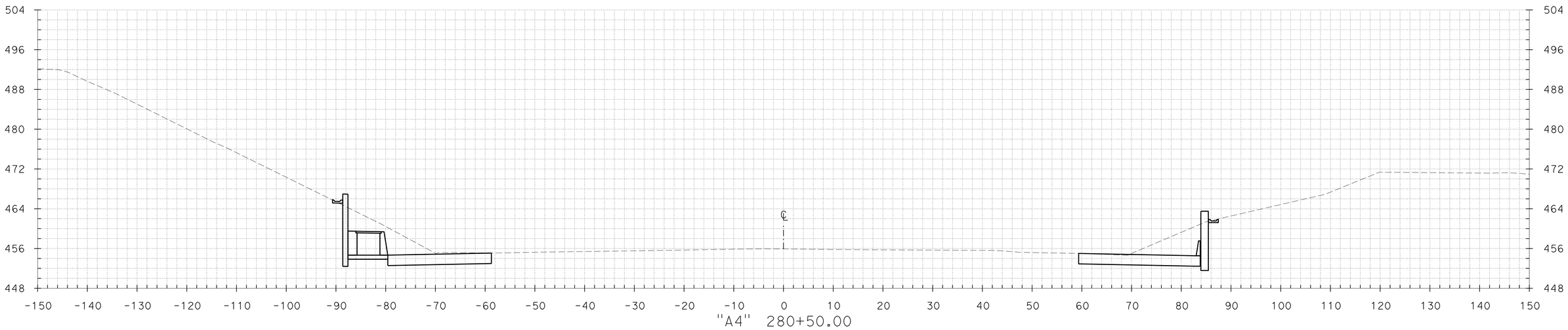

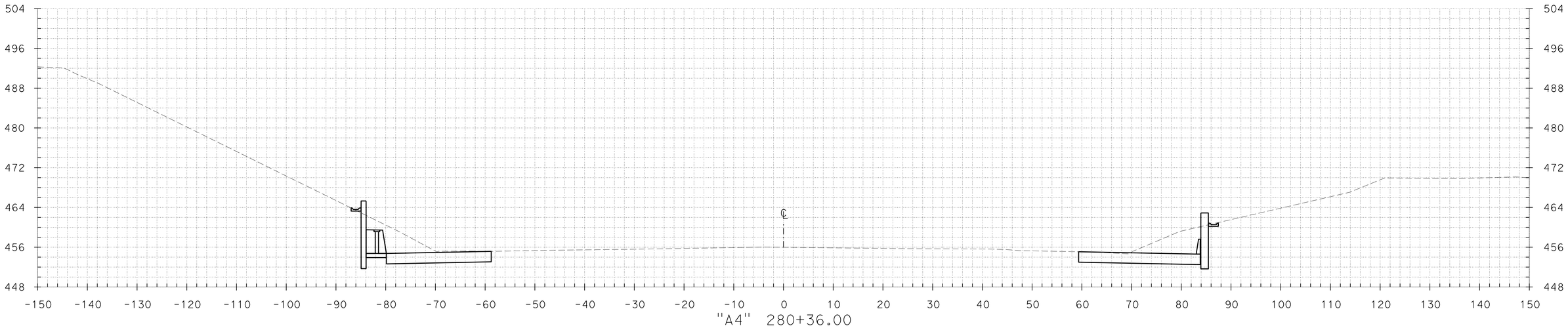

FOR EARTHWORK DEVELOPMENT ONLY

CROSS SECTIONS

SCALE: 1" = 10'

DGN FILE => A4_X-Sections 1 of 2.dgn DATE PLOTTED => 21-JUN-2012 TIME PLOTTED => 17:49

CONTRACT No.	DIST	COUNTY	ROUTE	POST MILES TOTAL PROJECT	SHEET No.	TOTAL SHEETS
04-2285H4	04	CC	680	R4.3/R6.7	36	89

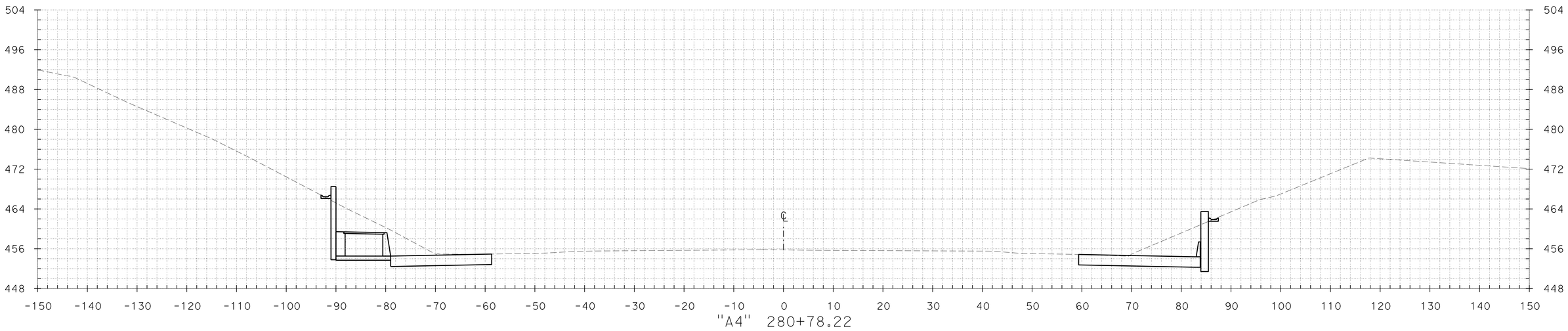

"A4" 280+78.22

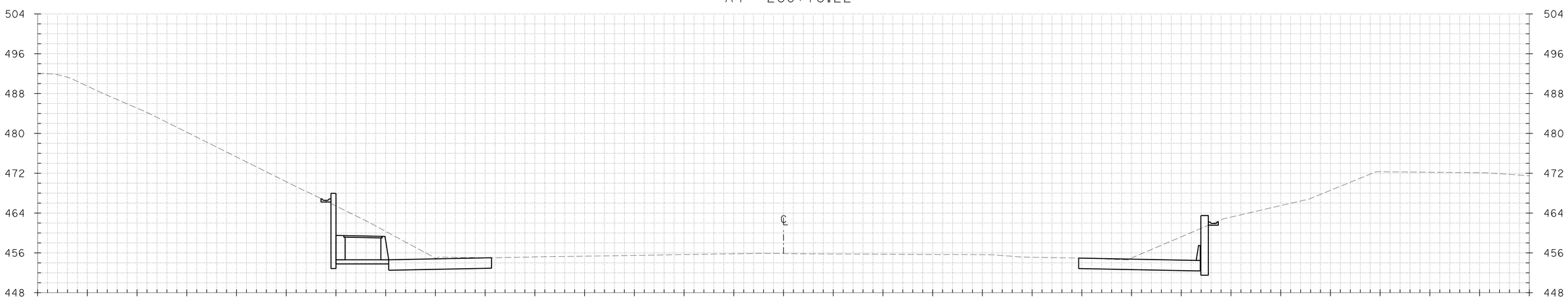

"A4" 280+59.22

TEMPLATE
KL _____ DATE 06/21/12
DATE _____
DATE _____
DATE _____

GROUND
KL _____ DATE 06/21/12
DATE _____
DATE _____
DATE _____

PLOTTED BY _____
CHECKED BY _____
PLANIMETERED BY _____
FIELD BOOK No. _____

PLOTTED BY _____
CHECKED BY _____
INKED BY _____
SURVEYED BY _____

FOR EARTHWORK DEVELOPMENT ONLY

CROSS SECTIONS

SCALE: 1" = 10'

DGN FILE => A4_X-Sections 1 of 2.dgn DATE PLOTTED => 21-JUN-2012 TIME PLOTTED => 17:49

CONTRACT No.	DIST	COUNTY	ROUTE	POST MILES TOTAL PROJECT	SHEET No.	TOTAL SHEETS
04-2285H4	04	CC	680	R4.3/R6.7	37	89

TEMPLATE
KL DATE 06/21/12
DATE
DATE
DATE

GROUND
KL DATE 06/21/12
DATE
DATE
DATE

PLOTTED BY
CHECKED BY
INKED BY
SURVEYED BY

PLOTTED BY
CHECKED BY
PLANIMETERED BY
FIELD BOOK No.

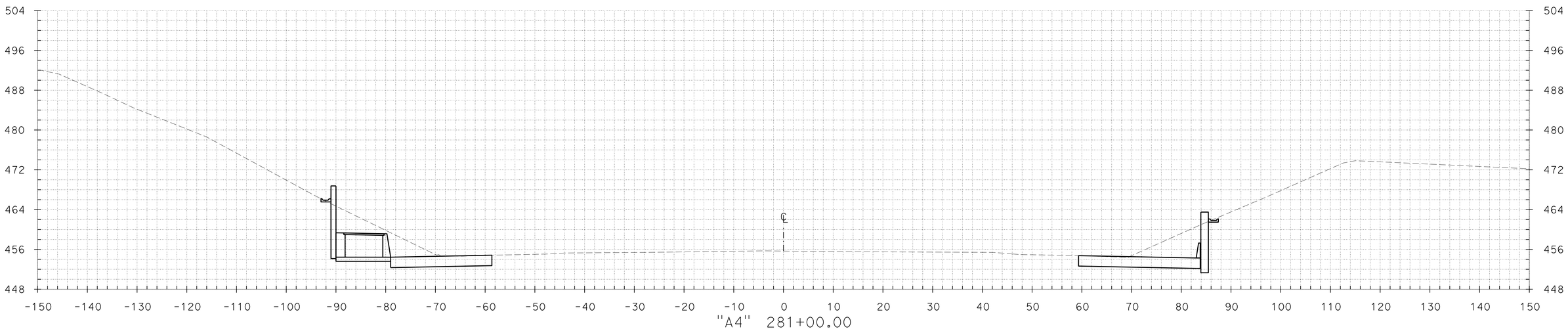

"A4" 281+00.00

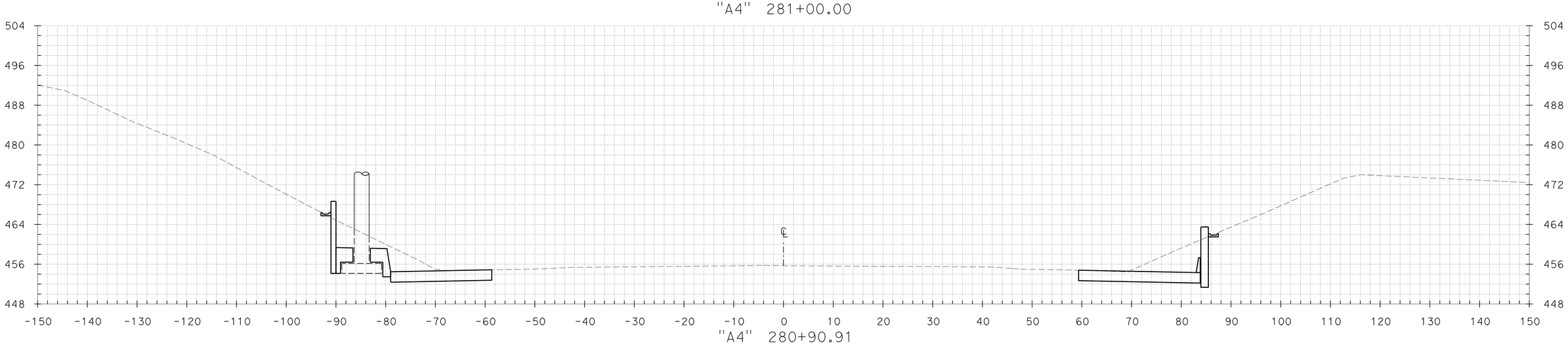

"A4" 280+90.91

FOR EARTHWORK DEVELOPMENT ONLY

CROSS SECTIONS

SCALE: 1" = 10'

DGN FILE => A4_X-Sections 1 of 2.dgn DATE PLOTTED => 21-JUN-2012 TIME PLOTTED => 17:49

CONTRACT No.	DIST	COUNTY	ROUTE	POST MILES TOTAL PROJECT	SHEET No.	TOTAL SHEETS
04-2285H4	04	CC	680	R4.3/R6.7	38	89

TEMPLATE KL DATE 06/21/12
DATE
DATE
DATE

GROUND KL DATE 06/21/12
DATE
DATE
DATE

PLOTTED BY
CHECKED BY
INKED BY
SURVEYED BY

PLOTTED BY
CHECKED BY
PLANIMETERED BY
FIELD BOOK No.

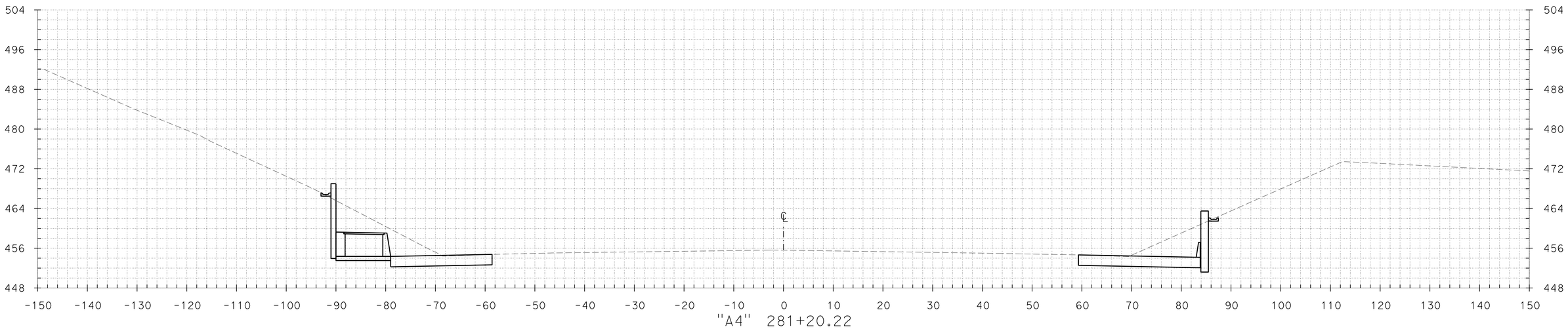

"A4" 281+20.22

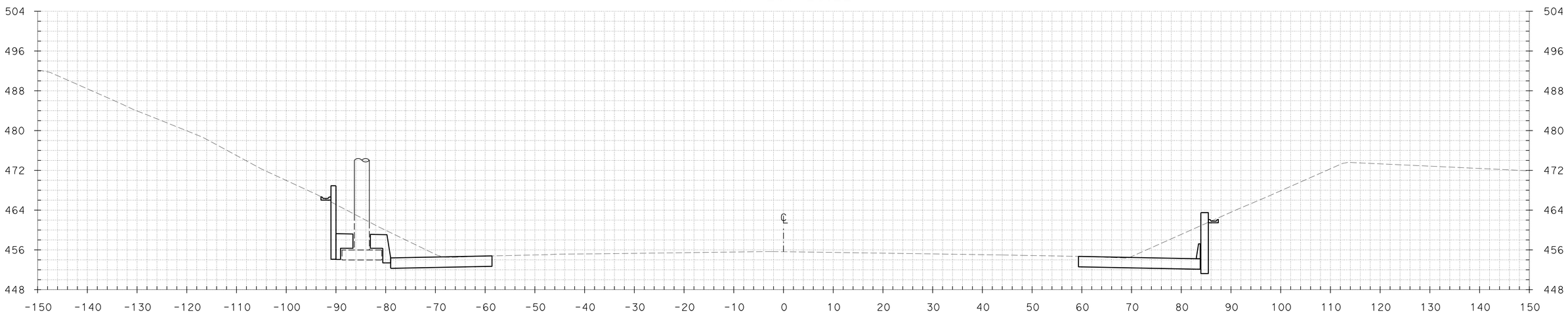

"A4" 281+11.90

CROSS SECTIONS

SCALE: 1" = 10'

FOR EARTHWORK DEVELOPMENT ONLY

DGN FILE => A4_X-Sections 1 of 2.dgn DATE PLOTTED => 21-JUN-2012 TIME PLOTTED => 17:49

CONTRACT No.	DIST	COUNTY	ROUTE	POST MILES TOTAL PROJECT	SHEET No.	TOTAL SHEETS
04-2285H4	04	CC	680	R4.3/R6.7	39	89

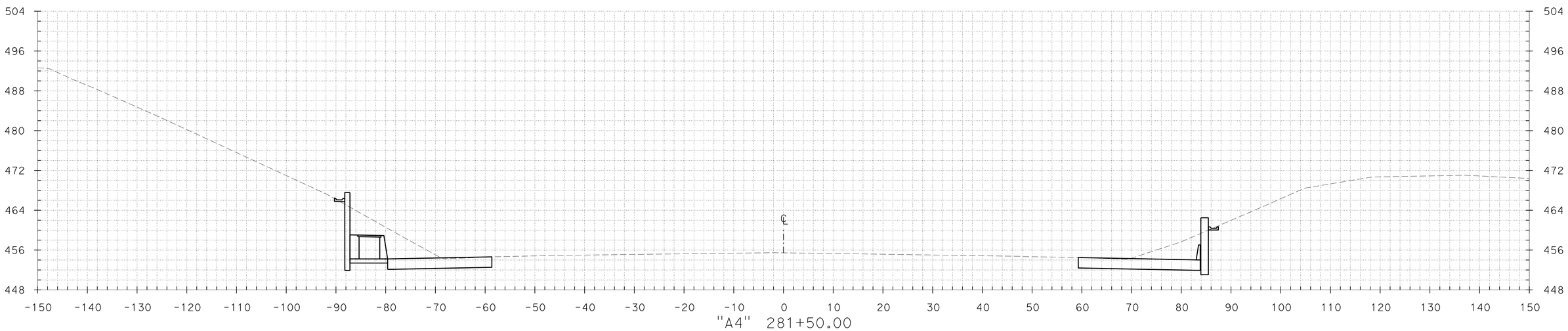

"A4" 281+50.00

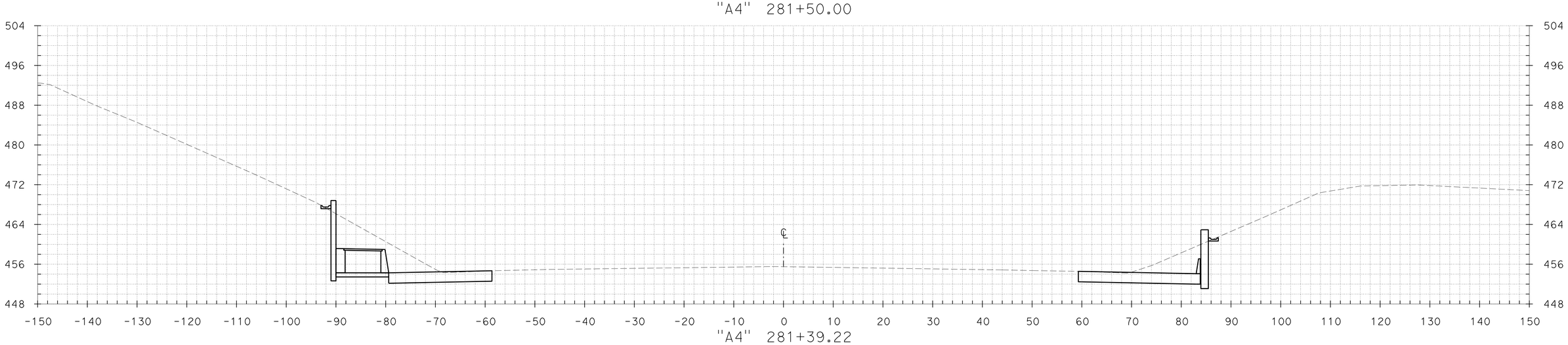

"A4" 281+39.22

TEMPLATE
KL DATE 06/21/12
DATE
DATE
DATE

PLOTTED BY
CHECKED BY
PLANIMETERED BY
FIELD BOOK No.

GROUND
KL DATE 06/21/12
DATE
DATE
DATE

PLOTTED BY
CHECKED BY
INKED BY
SURVEYED BY

CROSS SECTIONS

SCALE: 1" = 10'

FOR EARTHWORK DEVELOPMENT ONLY

DGN FILE => A4_X-Sections 1 of 2.dgn DATE PLOTTED => 21-JUN-2012 TIME PLOTTED => 17:49

CONTRACT No.	DIST	COUNTY	ROUTE	POST MILES TOTAL PROJECT	SHEET No.	TOTAL SHEETS
04-2285H4	04	CC	680	R4.3/R6.7	40	89

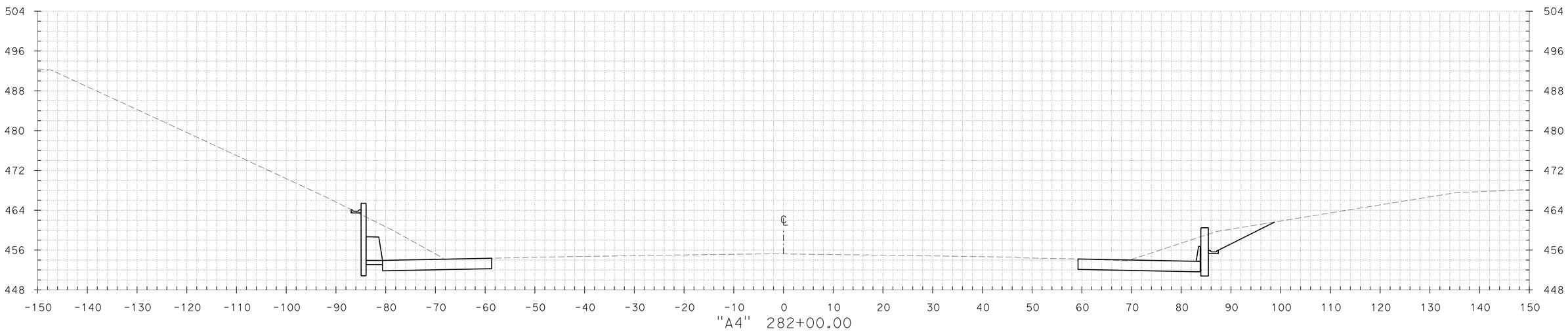

"A4" 282+00.00

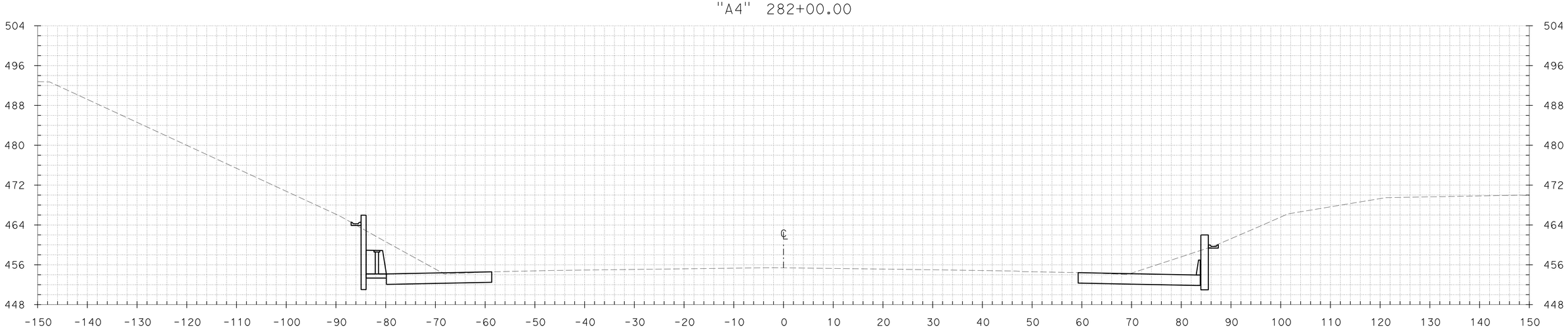

"A4" 281+62.44

CROSS SECTIONS

SCALE: 1" = 10'

FOR EARTHWORK DEVELOPMENT ONLY

TEMPLATE
KL DATE 06/21/12
DATE
DATE
DATE

PLOTTED BY
CHECKED BY
PLANIMETERED BY
FIELD BOOK No.

GROUND
KL DATE 06/21/12
DATE
DATE
DATE

PLOTTED BY
CHECKED BY
INKED BY
SURVEYED BY

DGN FILE => A4_X-Sections 1 of 2.dgn DATE PLOTTED => 21-JUN-2012 TIME PLOTTED => 17:49

CONTRACT No.	DIST	COUNTY	ROUTE	POST MILES TOTAL PROJECT	SHEET No.	TOTAL SHEETS
04-2285H4	04	CC	680	R4.3/R6.7	41	89

TEMPLATE
KL DATE 06/21/12
DATE
DATE
DATE

GROUND
KL DATE 06/21/12
DATE
DATE
DATE

PLOTTED BY
CHECKED BY
PLANIMETERED BY
FIELD BOOK No.

PLOTTED BY
CHECKED BY
INKED BY
SURVEYED BY

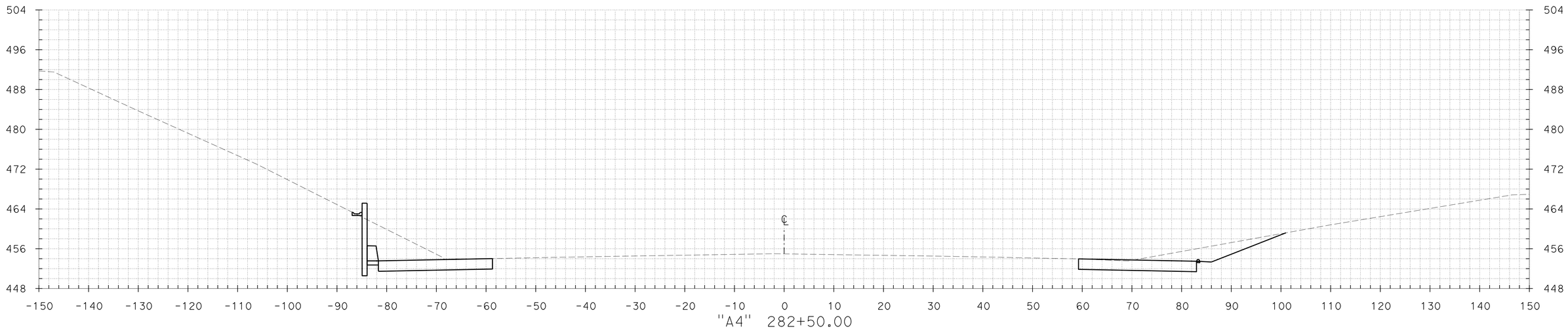

"A4" 282+50.00

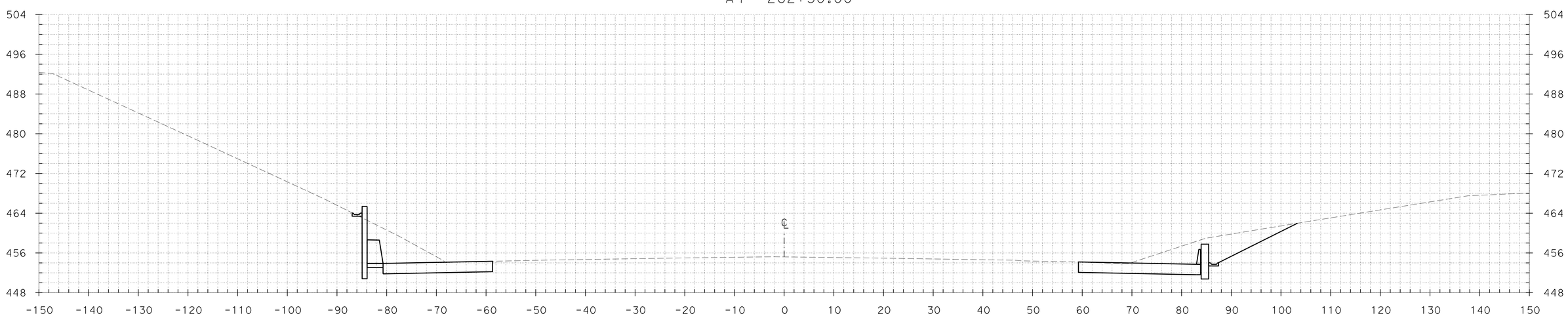

"A4" 282+04.50

FOR EARTHWORK DEVELOPMENT ONLY

CROSS SECTIONS

SCALE: 1" = 10'

DGN FILE => A4_X-Sections 1 of 2.dgn DATE PLOTTED => 21-JUN-2012 TIME PLOTTED => 17:49

CONTRACT No.	DIST	COUNTY	ROUTE	POST MILES TOTAL PROJECT	SHEET No.	TOTAL SHEETS
04-2285H4	04	CC	680	R4.3/R6.7	42	89

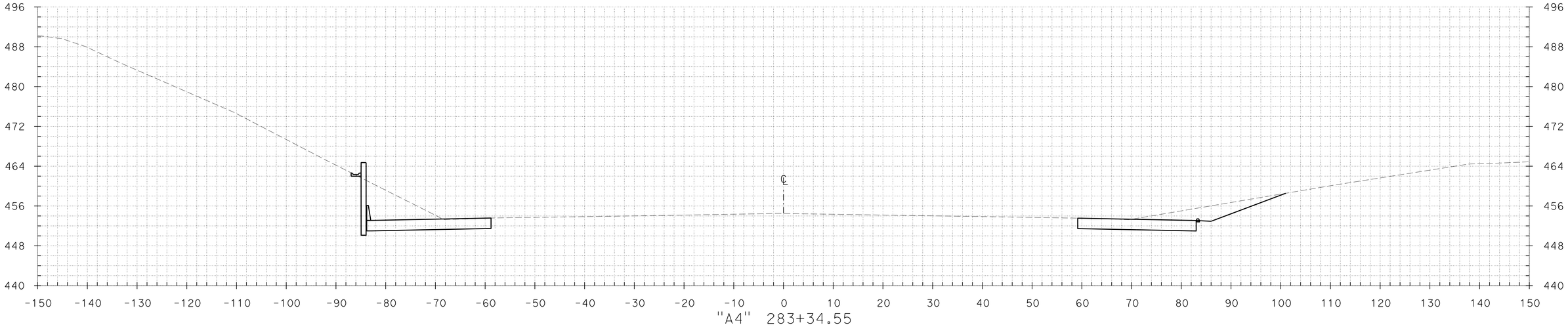

"A4" 283+34.55

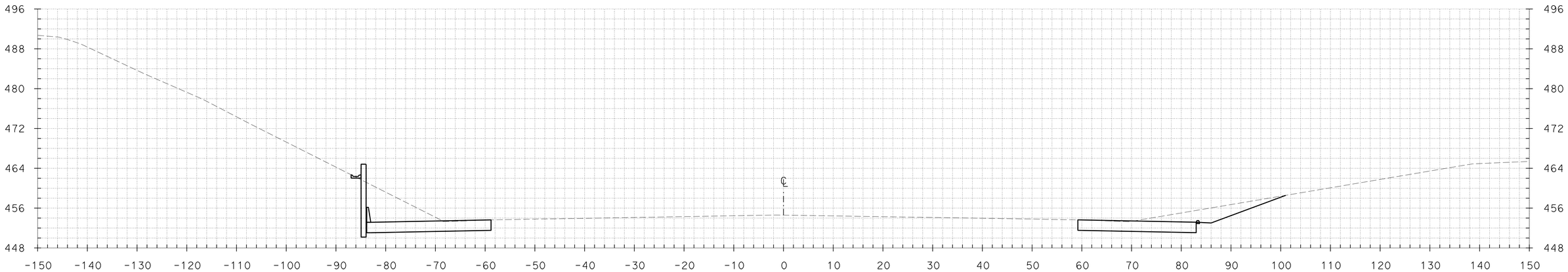

"A4" 283+15.18

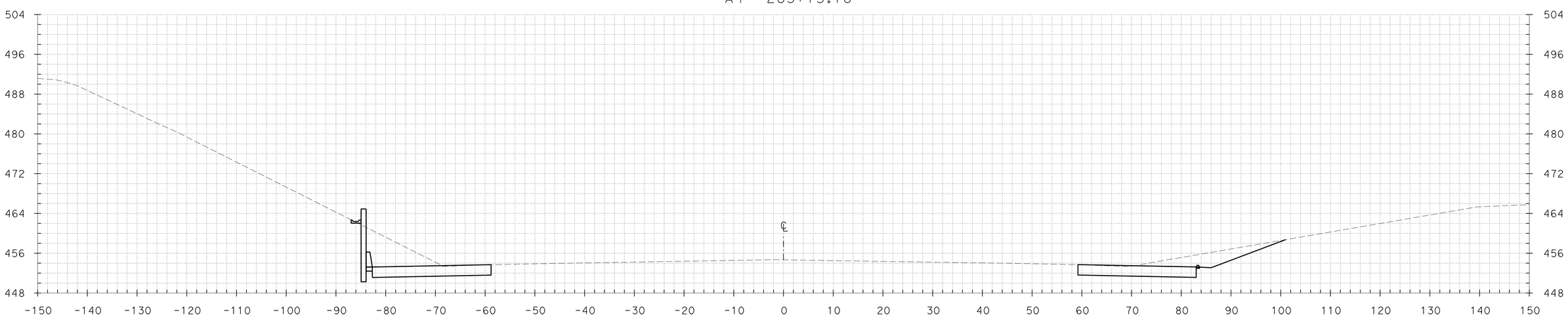

"A4" 283+00.00

TEMPLATE
KL DATE 06/21/12
DATE
DATE
DATE

GROUND
KL DATE 06/21/12
DATE
DATE
DATE

PLOTTED BY
CHECKED BY
INKED BY
SURVEYED BY

PLOTTED BY
CHECKED BY
PLANIMETERED BY
FIELD BOOK No.

CROSS SECTIONS

SCALE: 1" = 10'

FOR EARTHWORK DEVELOPMENT ONLY

DGN FILE => A4_X-Sections 1 of 2.dgn DATE PLOTTED => 21-JUN-2012 TIME PLOTTED => 17:49

CONTRACT No.	DIST	COUNTY	ROUTE	POST MILES TOTAL PROJECT	SHEET No.	TOTAL SHEETS
04-2285H4	04	CC	680	R4.3/R6.7	43	89

TEMPLATE KL DATE 06/21/12
DATE
DATE
DATE

PLOTTED BY
CHECKED BY
PLANIMETERED BY
FIELD BOOK No.

GROUND KL DATE 06/21/12
DATE
DATE
DATE

PLOTTED BY
CHECKED BY
INKED BY
SURVEYED BY

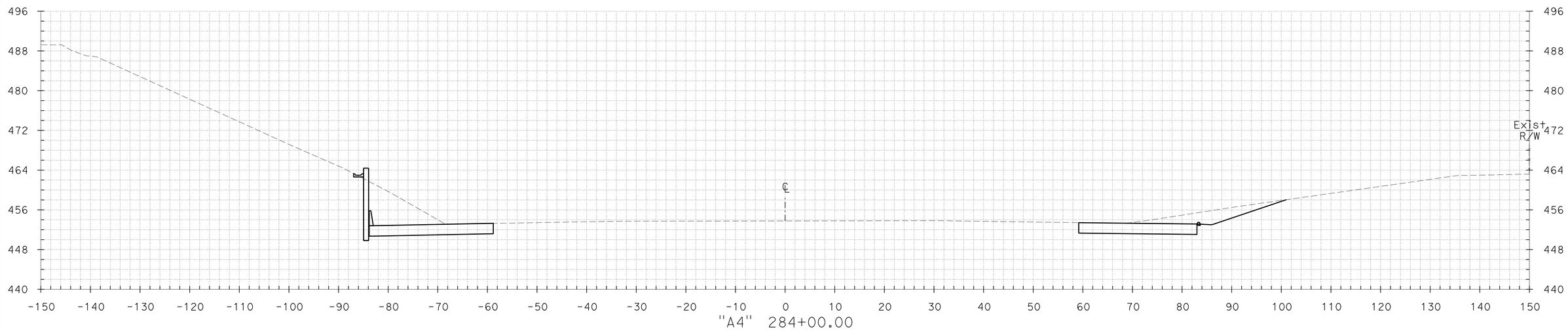

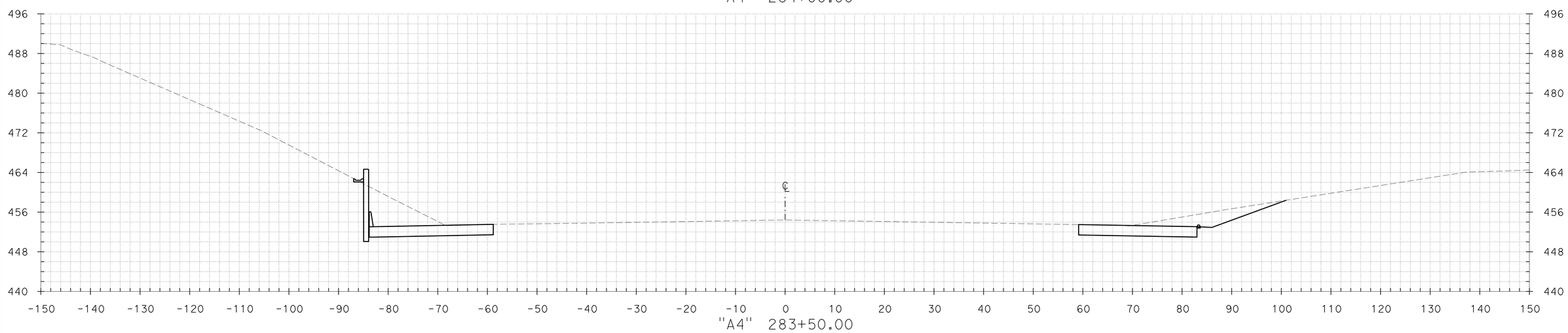

CROSS SECTIONS

SCALE: 1" = 10'

FOR EARTHWORK DEVELOPMENT ONLY

DGN FILE => A4_X-Sections 1 of 2.dgn DATE PLOTTED => 21-JUN-2012 TIME PLOTTED => 17:49

CONTRACT No.	DIST	COUNTY	ROUTE	POST MILES TOTAL PROJECT	SHEET No.	TOTAL SHEETS
04-2285H4	04	CC	680	R4.3/R6.7	44	89

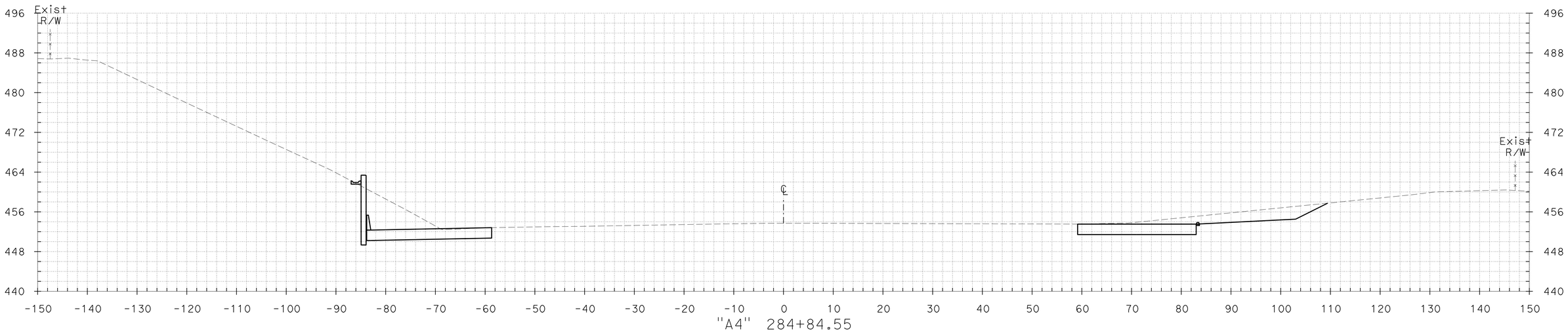

"A4" 284+84.55

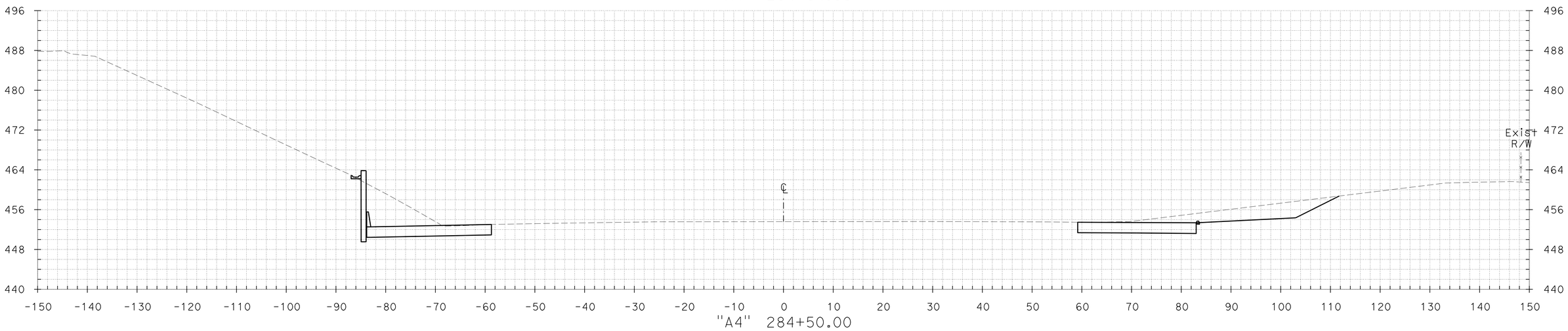

"A4" 284+50.00

CROSS SECTIONS

SCALE: 1" = 10'

FOR EARTHWORK DEVELOPMENT ONLY

TEMPLATE KL DATE 06/21/12
DATE
DATE
DATE

GROUND KL DATE 06/21/12
DATE
DATE
DATE

PLOTTED BY
CHECKED BY
PLANIMETERED BY
FIELD BOOK No.

PLOTTED BY
CHECKED BY
INKED BY
SURVEYED BY

DGN FILE => A4_X-Sections 1 of 2.dgn
DATE PLOTTED => 21-JUN-2012
TIME PLOTTED => 17:49

CONTRACT No.	DIST	COUNTY	ROUTE	POST MILES TOTAL PROJECT	SHEET No.	TOTAL SHEETS
04-2285H4	04	CC	680	R4.3/R6.7	45	89

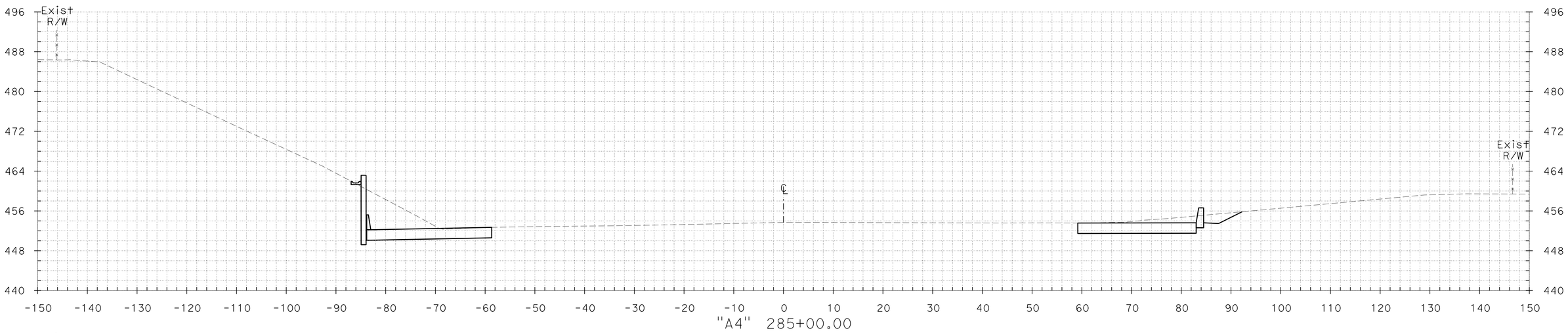

"A4" 285+00.00

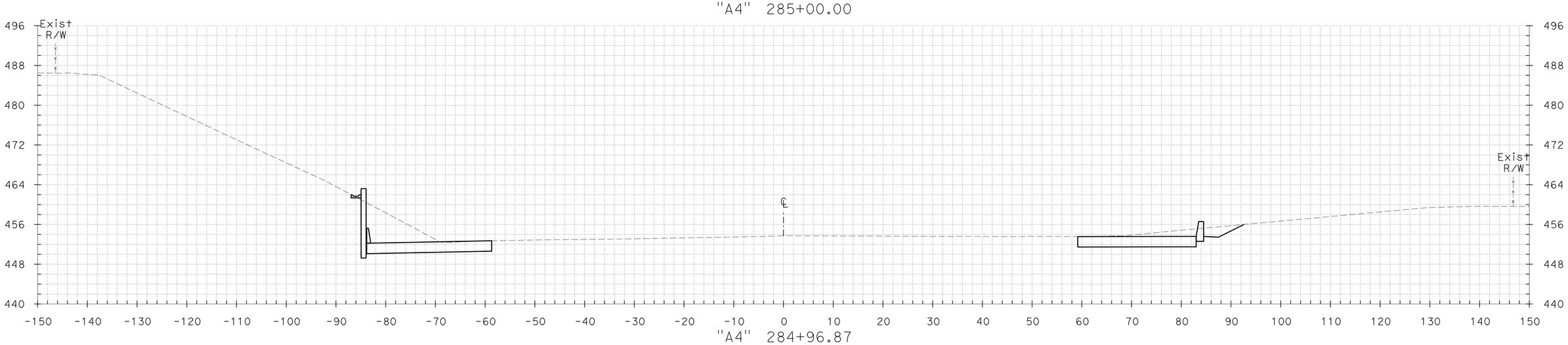

"A4" 284+96.87

FOR EARTHWORK DEVELOPMENT ONLY

CROSS SECTIONS

SCALE: 1" = 10'

TEMPLATE KL DATE 06/21/12
DATE
DATE
DATE

GROUND KL DATE 06/21/12
DATE
DATE
DATE

PLOTTED BY
CHECKED BY
PLANIMETERED BY
FIELD BOOK No.

PLOTTED BY
CHECKED BY
INKED BY
SURVEYED BY

DGN FILE => A4_X-Sections 1 of 2.dgn DATE PLOTTED => 21-JUN-2012 TIME PLOTTED => 17:50

CONTRACT No.	DIST	COUNTY	ROUTE	POST MILES TOTAL PROJECT	SHEET No.	TOTAL SHEETS
04-2285H4	04	CC	680	R4.3/R6.7	46	89

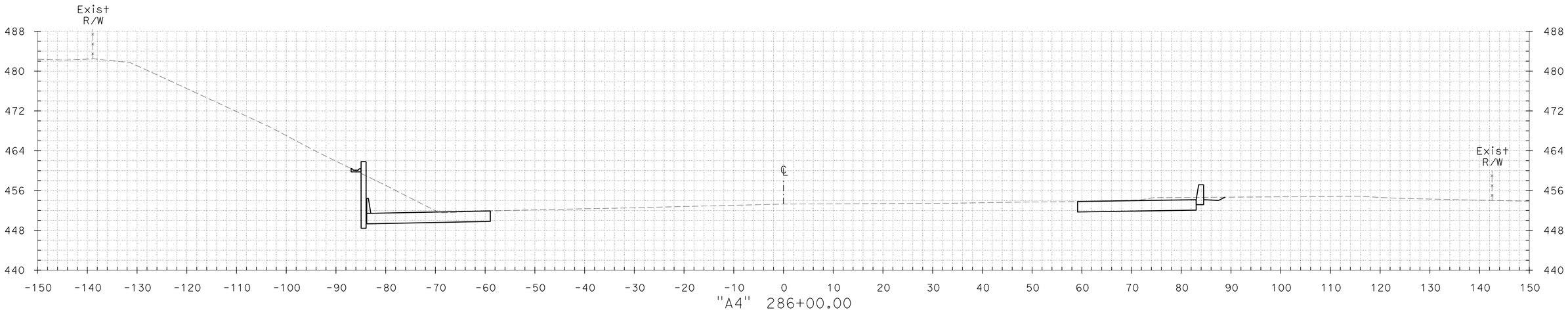

"A4" 286+00.00

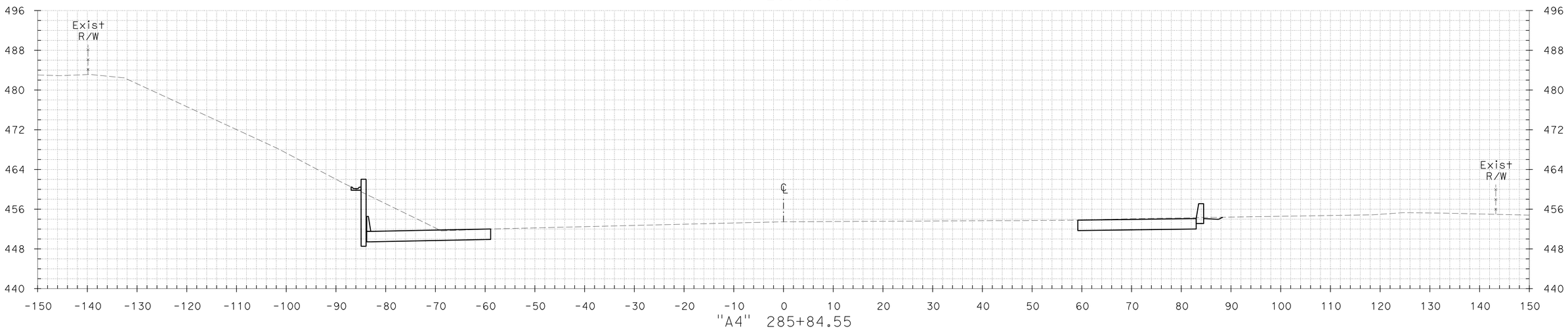

"A4" 285+84.55

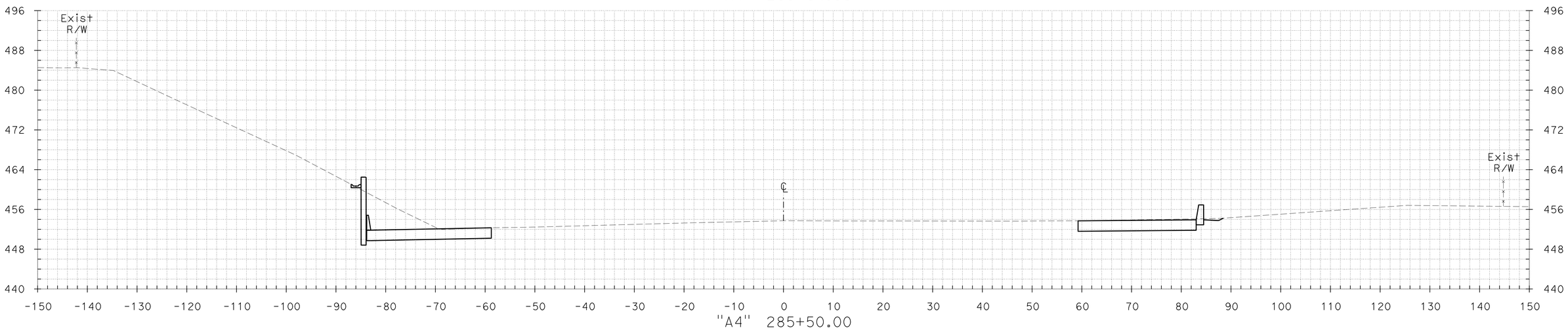

"A4" 285+50.00

FOR EARTHWORK DEVELOPMENT ONLY

CROSS SECTIONS

SCALE: 1" = 10'

TEMPLATE KL DATE 06/21/12 DATE DATE DATE

PLOTTED BY
CHECKED BY
PLANIMETERED BY
FIELD BOOK No.

GROUND KL DATE 06/21/12 DATE DATE DATE

PLOTTED BY
CHECKED BY
INKED BY
SURVEYED BY

DGN FILE => A4_X-Sections 2 of 2.dgn DATE PLOTTED => 21-JUN-2012 TIME PLOTTED => 17:50

CONTRACT No.	DIST	COUNTY	ROUTE	POST MILES TOTAL PROJECT	SHEET No.	TOTAL SHEETS
04-2285H4	04	CC	680	R4.3/R6.7	47	89

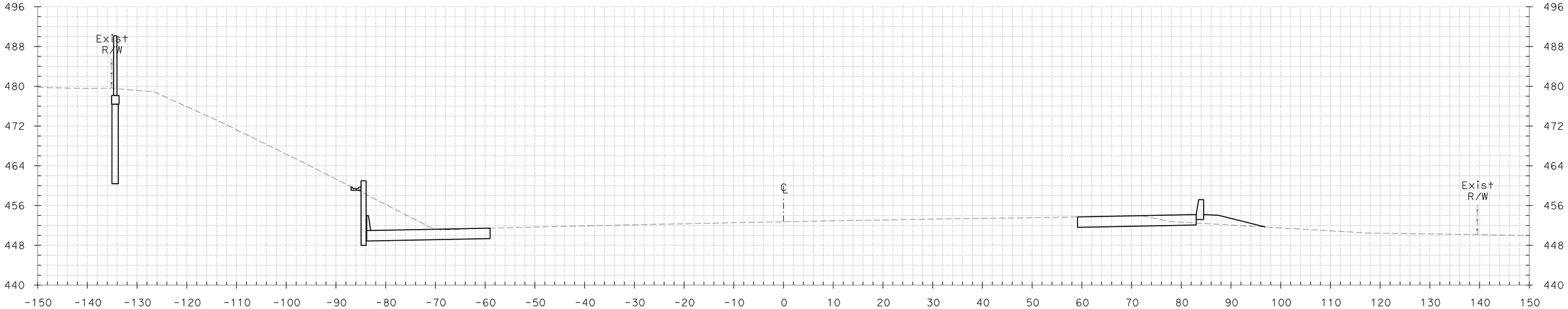

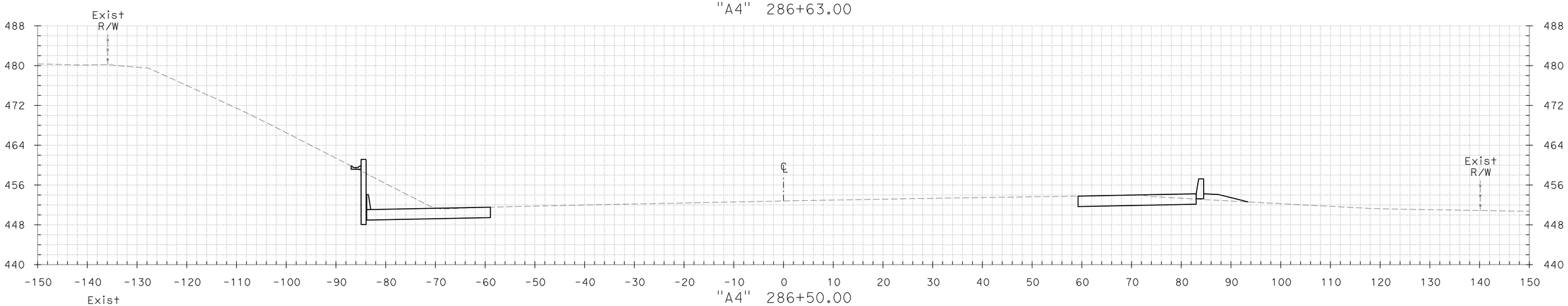

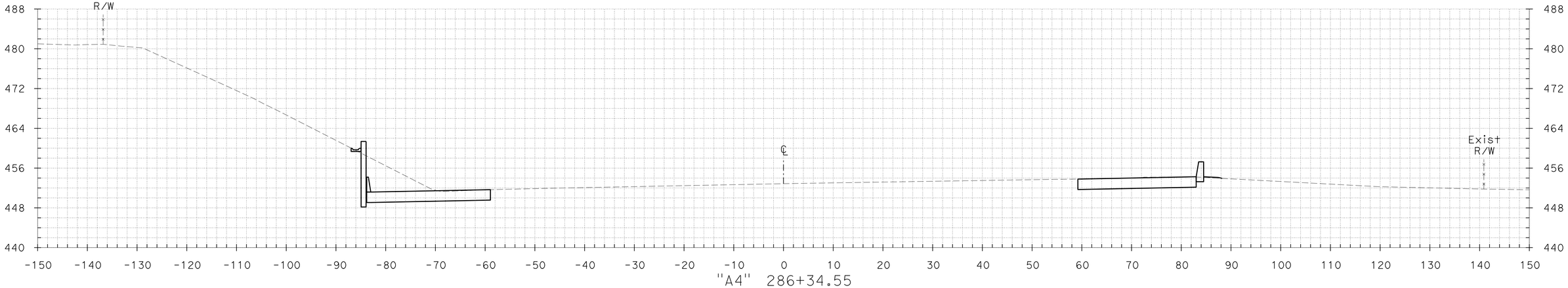

CROSS SECTIONS

SCALE: 1" = 10'

FOR EARTHWORK DEVELOPMENT ONLY

TEMPLATE KL DATE 06/21/12
DATE
DATE
DATE

PLOTTED BY
CHECKED BY
PLANIMETERED BY
FIELD BOOK No.

GROUND KL DATE 06/21/12
DATE
DATE
DATE

PLOTTED BY
CHECKED BY
INKED BY
SURVEYED BY

DGN FILE => A4_X-Sections 2 of 2.dgn DATE PLOTTED => 21-JUN-2012 TIME PLOTTED => 17:50

CONTRACT No.	DIST	COUNTY	ROUTE	POST MILES TOTAL PROJECT	SHEET No.	TOTAL SHEETS
04-2285H4	04	CC	680	R4.3/R6.7	48	89

TEMPLATE KL DATE DATE DATE DATE 06/21/12

PLOTTED BY
CHECKED BY
PLANIMETERED BY
FIELD BOOK No.

GROUND KL DATE DATE DATE DATE 06/21/12

PLOTTED BY
CHECKED BY
INKED BY
SURVEYED BY

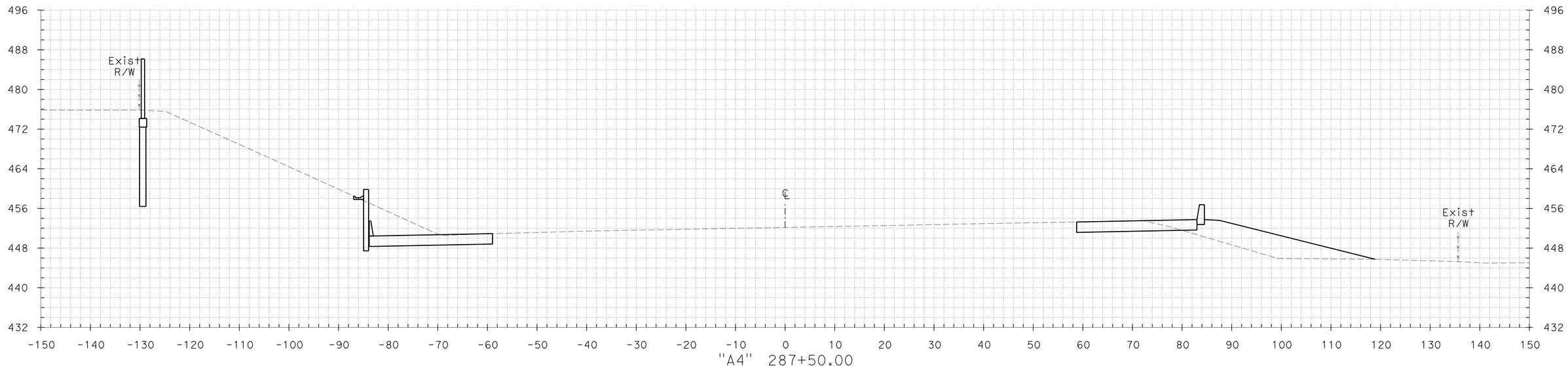

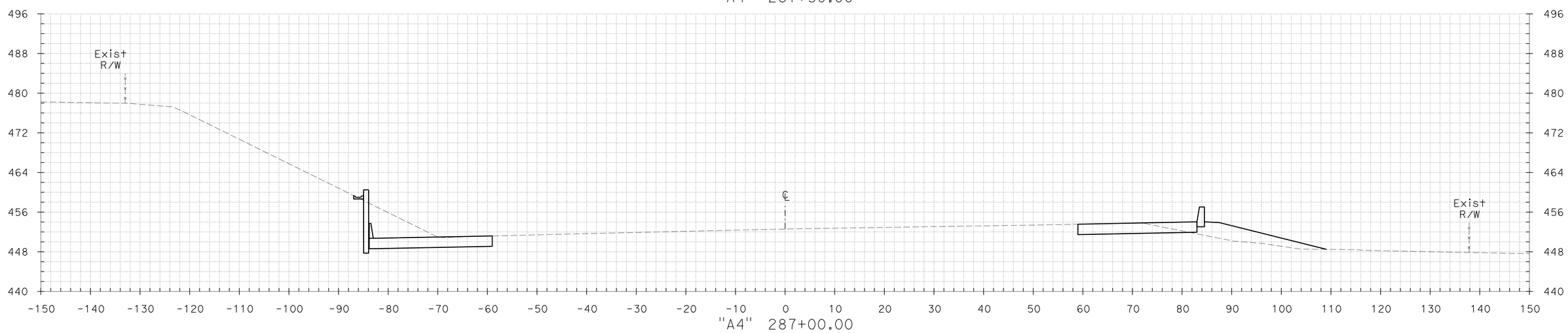

CROSS SECTIONS

SCALE: 1" = 10'

FOR EARTHWORK DEVELOPMENT ONLY

DGN FILE => A4_X-Sections 2 of 2.dgn DATE PLOTTED => 21-JUN-2012 TIME PLOTTED => 17:50

CONTRACT No.	DIST	COUNTY	ROUTE	POST MILES TOTAL PROJECT	SHEET No.	TOTAL SHEETS
04-2285H4	04	CC	680	R4.3/R6.7	49	89

TEMPLATE KL DATE 06/21/12
DATE
DATE
DATE

PLOTTED BY
CHECKED BY
PLANIMETERED BY
FIELD BOOK No.

GROUND KL DATE 06/21/12
DATE
DATE
DATE

PLOTTED BY
CHECKED BY
INKED BY
SURVEYED BY

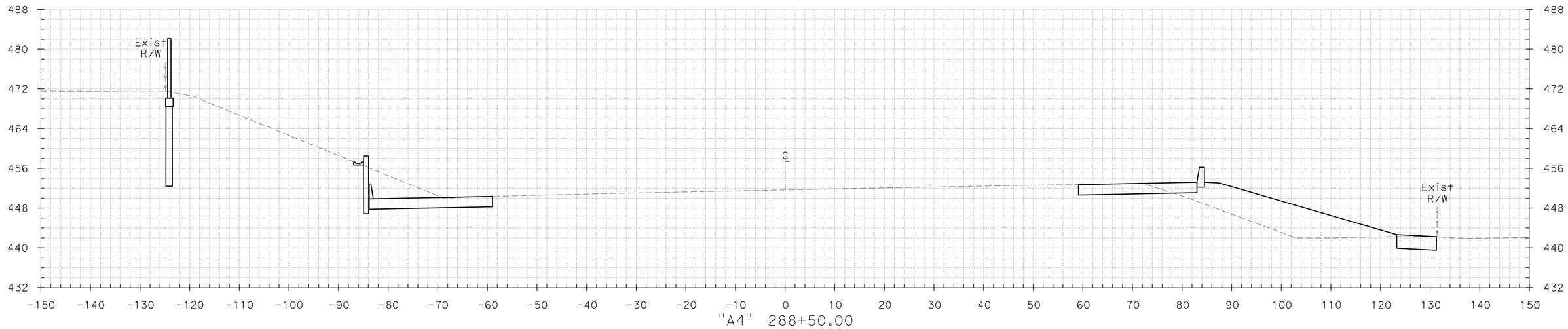

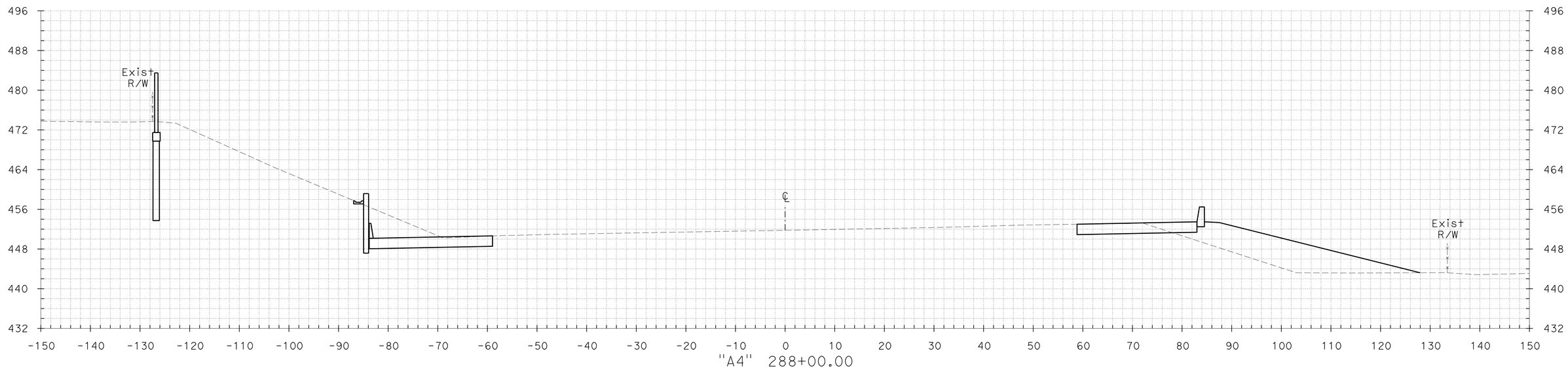

CROSS SECTIONS

SCALE: 1" = 10'

FOR EARTHWORK DEVELOPMENT ONLY

DGN FILE => A4_X-Sections 2 of 2.dgn DATE PLOTTED => 21-JUN-2012 TIME PLOTTED => 17:50

CONTRACT No.	DIST	COUNTY	ROUTE	POST MILES TOTAL PROJECT	SHEET No.	TOTAL SHEETS
04-2285H4	04	CC	680	R4.3/R6.7	50	89

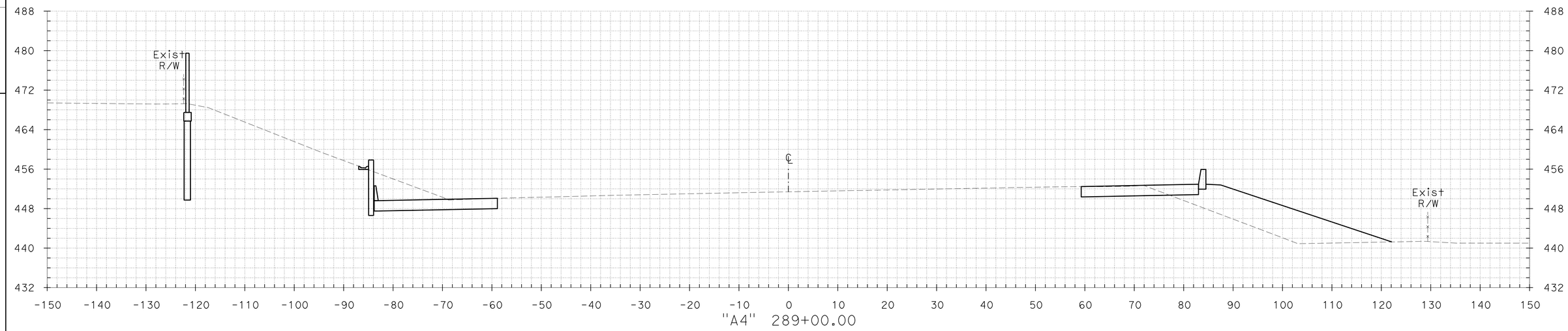

"A4" 289+00.00

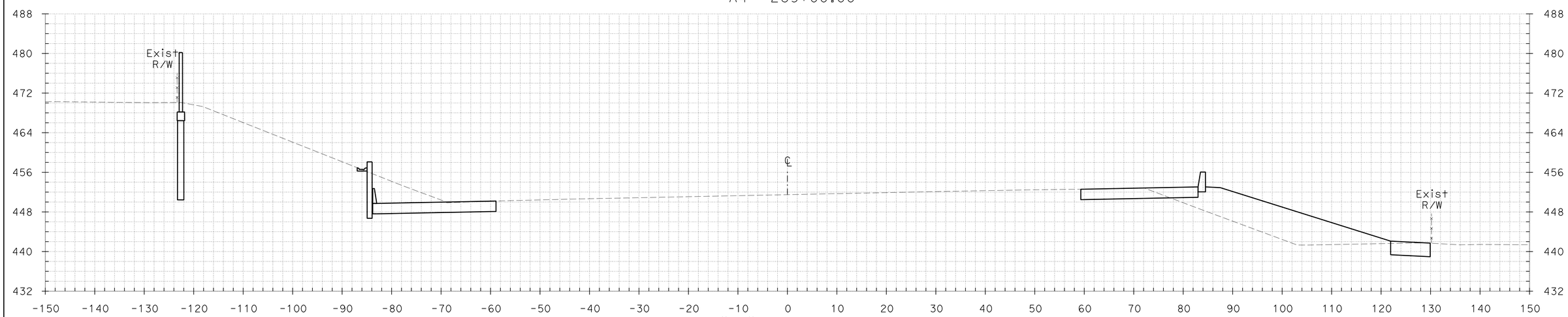

"A4" 288+80.00

CROSS SECTIONS

SCALE: 1" = 10'

FOR EARTHWORK DEVELOPMENT ONLY

TEMPLATE KL DATE ____ DATE ____ DATE ____ DATE ____

GROUND KL DATE 06/21/12 DATE ____ DATE ____ DATE ____

PLOTTED BY ____ CHECKED BY ____ INKED BY ____ SURVEYED BY ____

PLOTTED BY 06/21/12 CHECKED BY ____ PLANIMETERED BY ____ FIELD BOOK No. ____

DGN FILE => A4_X-Sections 2 of 2.dgn DATE PLOTTED => 21-JUN-2012 TIME PLOTTED => 17:50

CONTRACT No.	DIST	COUNTY	ROUTE	POST MILES TOTAL PROJECT	SHEET No.	TOTAL SHEETS
04-2285H4	04	CC	680	R4.3/R6.7	51	89

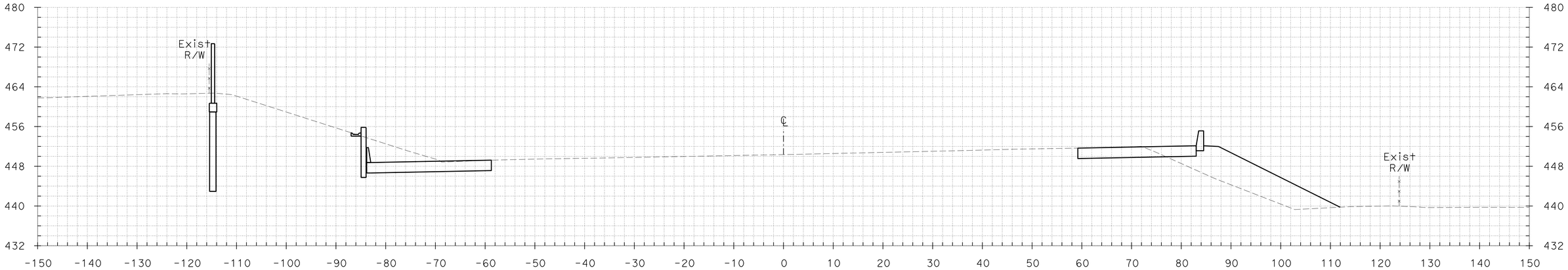

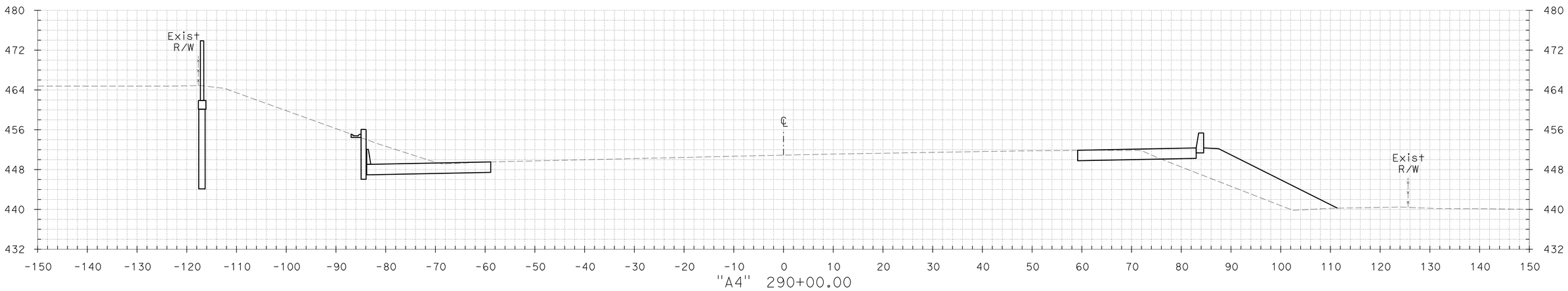

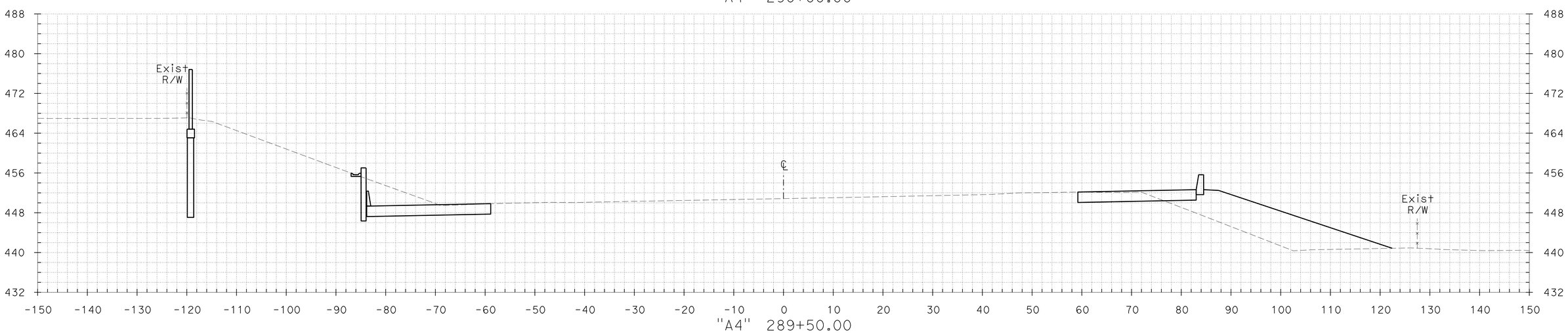

TEMPLATE KL DATE 06/21/12 DATE DATE DATE

GROUND KL DATE 06/21/12 DATE DATE DATE

PLOTTED BY
CHECKED BY
INKED BY
SURVEYED BY

PLOTTED BY
CHECKED BY
PLANIMETERED BY
FIELD BOOK No.

CROSS SECTIONS

SCALE: 1" = 10'

FOR EARTHWORK DEVELOPMENT ONLY

DGN FILE => A4_X-Sections 2 of 2.dgn DATE PLOTTED => 21-JUN-2012 TIME PLOTTED => 17:50

CONTRACT No.	DIST	COUNTY	ROUTE	POST MILES TOTAL PROJECT	SHEET No.	TOTAL SHEETS
04-2285H4	04	CC	680	R4.3/R6.7	52	89

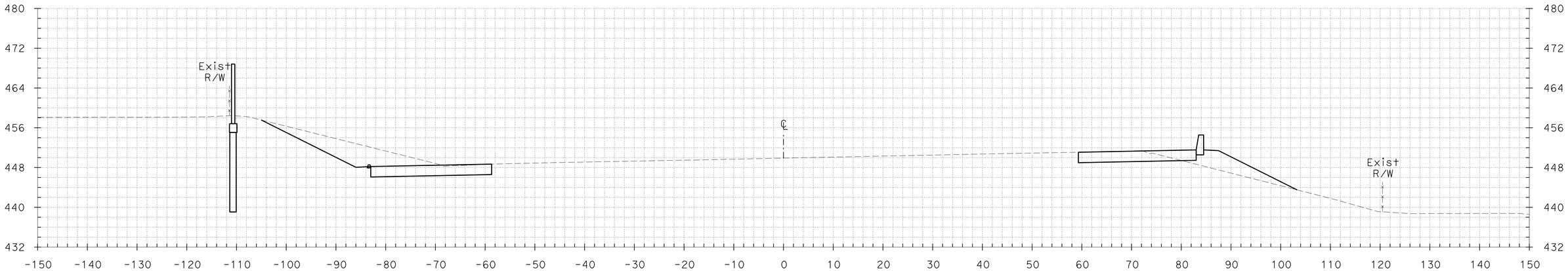

"A4" 291+50.00

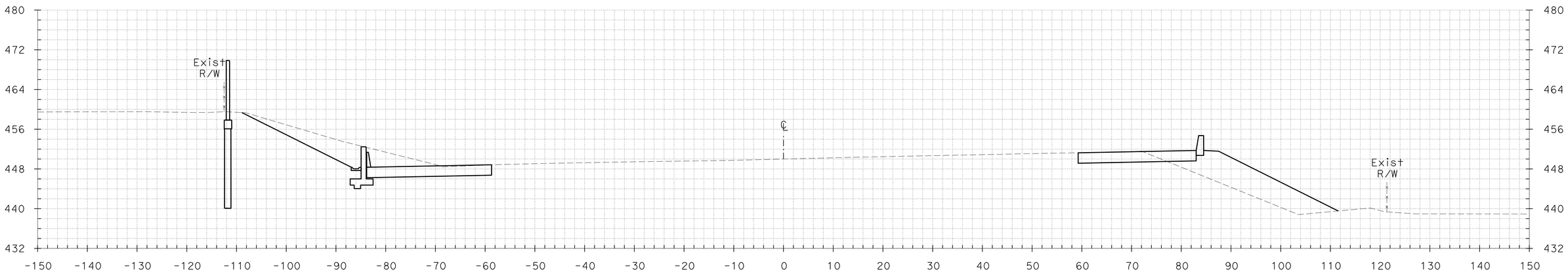

"A4" 291+23.04

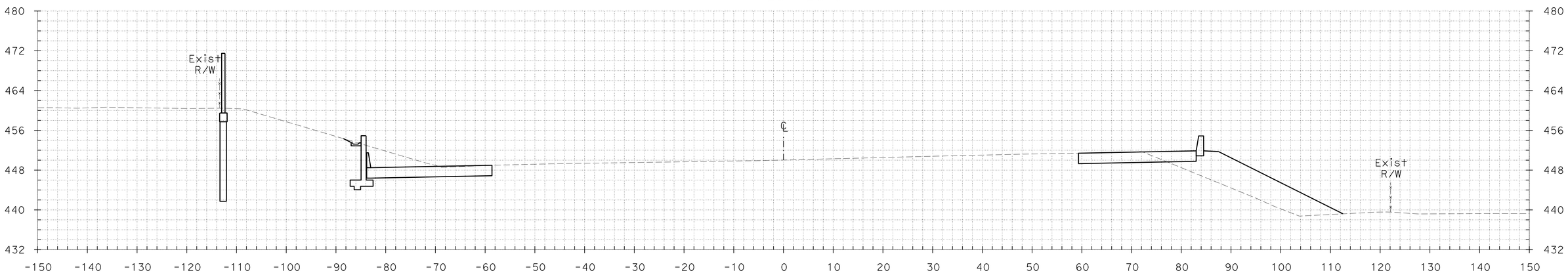

"A4" 291+00.00

CROSS SECTIONS

SCALE: 1" = 10'

FOR EARTHWORK DEVELOPMENT ONLY

TEMPLATE
KL DATE 06/21/12
DATE
DATE
DATE

PLOTTED BY
CHECKED BY
PLANIMETERED BY
FIELD BOOK No.

GROUND
KL DATE 06/21/12
DATE
DATE
DATE

PLOTTED BY
CHECKED BY
INKED BY
SURVEYED BY

DGN FILE => A4_X-Sections 2 of 2.dgn DATE PLOTTED => 21-JUN-2012 TIME PLOTTED => 17:50

CONTRACT No.	DIST	COUNTY	ROUTE	POST MILES TOTAL PROJECT	SHEET No.	TOTAL SHEETS
04-2285H4	04	CC	680	R4.3/R6.7	53	89

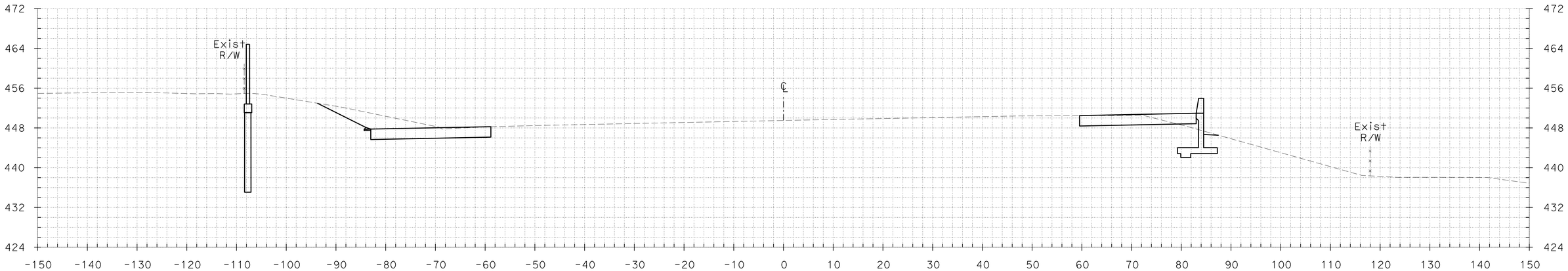

"A4" 292+30.98

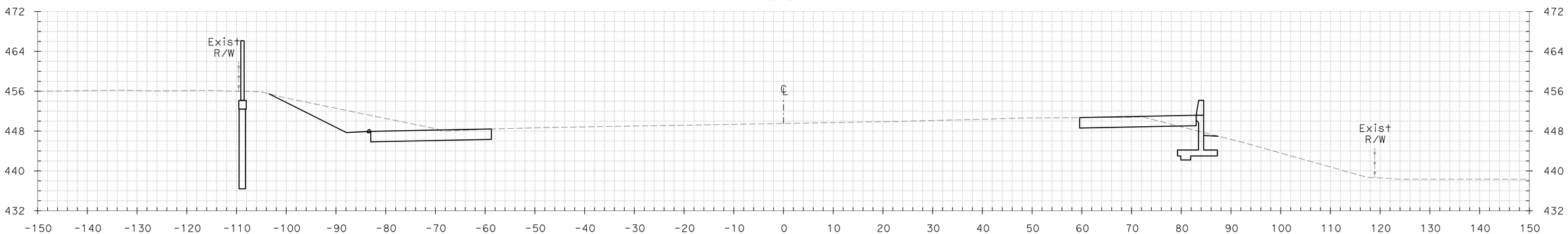

"A4" 292+00.00

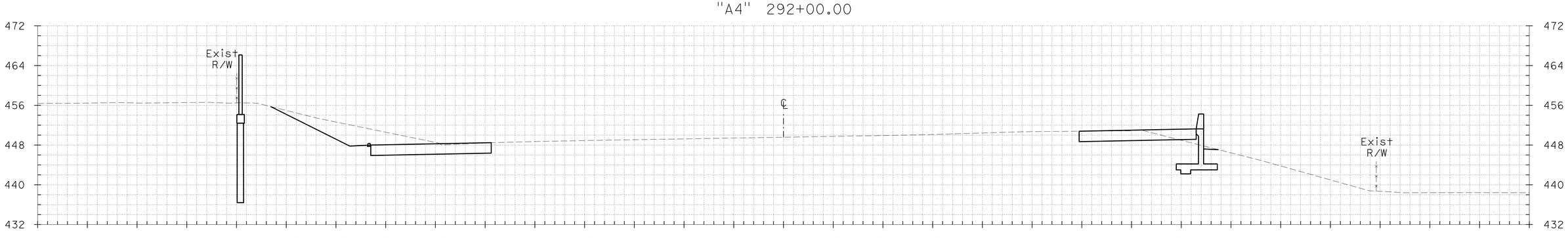

"A4" 291+89.50

CROSS SECTIONS

SCALE: 1" = 10'

FOR EARTHWORK DEVELOPMENT ONLY

TEMPLATE KL DATE 06/21/12
DATE
DATE
DATE

PLOTTED BY
CHECKED BY
PLANIMETERED BY
FIELD BOOK No.

GROUND KL DATE 06/21/12
DATE
DATE
DATE

PLOTTED BY
CHECKED BY
INKED BY
SURVEYED BY

DGN FILE => A4_X-Sections 2 of 2.dgn DATE PLOTTED => 21-JUN-2012 TIME PLOTTED => 17:50

CONTRACT No.	DIST	COUNTY	ROUTE	POST MILES TOTAL PROJECT	SHEET No.	TOTAL SHEETS
04-2285H4	04	CC	680	R4.3/R6.7	54	89

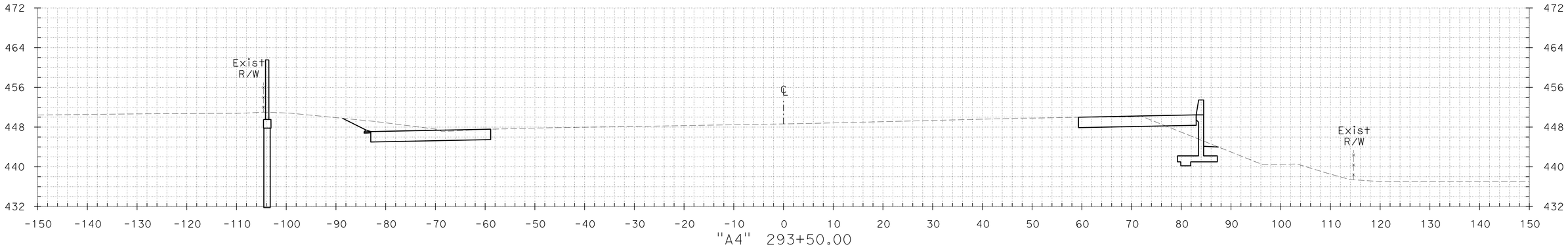

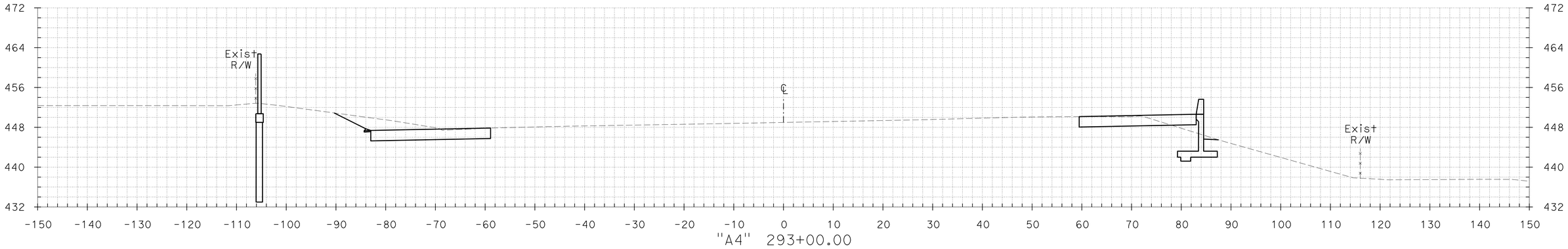

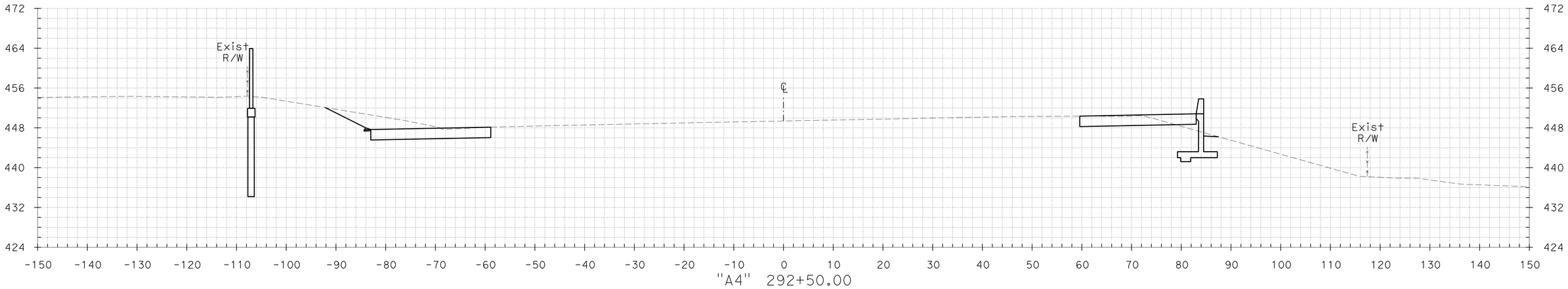

CROSS SECTIONS

SCALE: 1" = 10'

FOR EARTHWORK DEVELOPMENT ONLY

TEMPLATE KL DATE 06/21/12
DATE
DATE
DATE

PLOTTED BY
CHECKED BY
PLANIMETERED BY
FIELD BOOK No.

GROUND KL DATE 06/21/12
DATE
DATE
DATE

PLOTTED BY
CHECKED BY
INKED BY
SURVEYED BY

DGN FILE => A4_X-Sections 2 of 2.dgn DATE PLOTTED => 21-JUN-2012 TIME PLOTTED => 17:50

CONTRACT No.	DIST	COUNTY	ROUTE	POST MILES TOTAL PROJECT	SHEET No.	TOTAL SHEETS
04-2285H4	04	CC	680	R4.3/R6.7	55	89

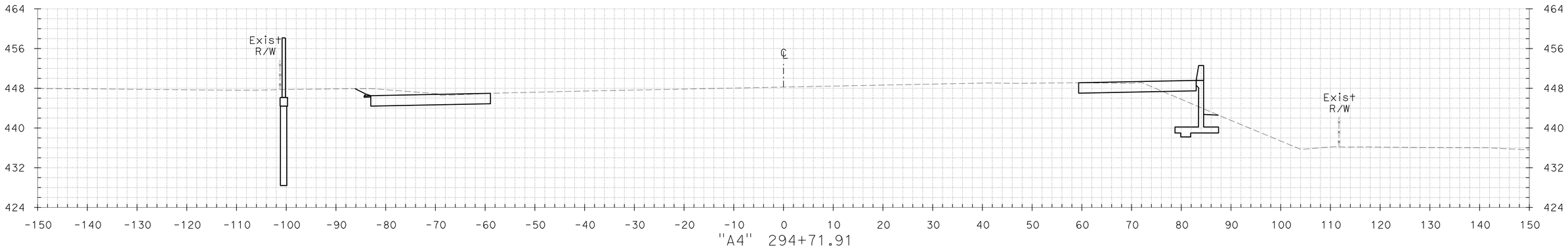

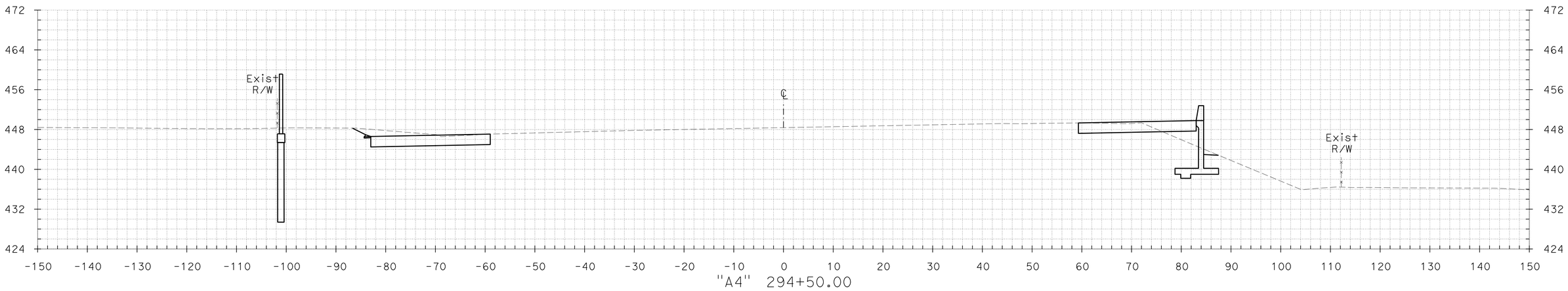

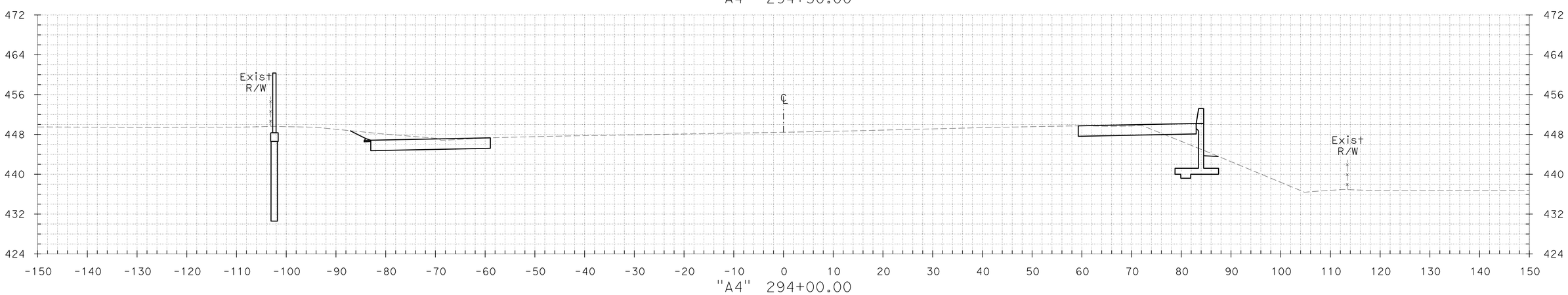

TEMPLATE KL DATE 06/21/12 DATE DATE DATE

PLOTTED BY
CHECKED BY
PLANIMETERED BY
FIELD BOOK No.

GROUND KL DATE 06/21/12 DATE DATE DATE

PLOTTED BY
CHECKED BY
INKED BY
SURVEYED BY

FOR EARTHWORK DEVELOPMENT ONLY

CROSS SECTIONS

SCALE: 1" = 10'

DGN FILE => A4_X-Sections 2 of 2.dgn DATE PLOTTED => 21-JUN-2012 TIME PLOTTED => 17:50

CONTRACT No.	DIST	COUNTY	ROUTE	POST MILES TOTAL PROJECT	SHEET No.	TOTAL SHEETS
04-2285H4	04	CC	680	R4.3/R6.7	56	89

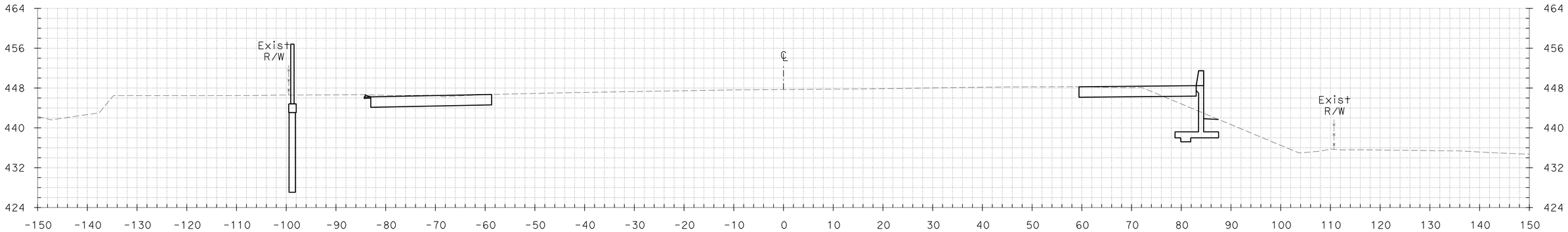

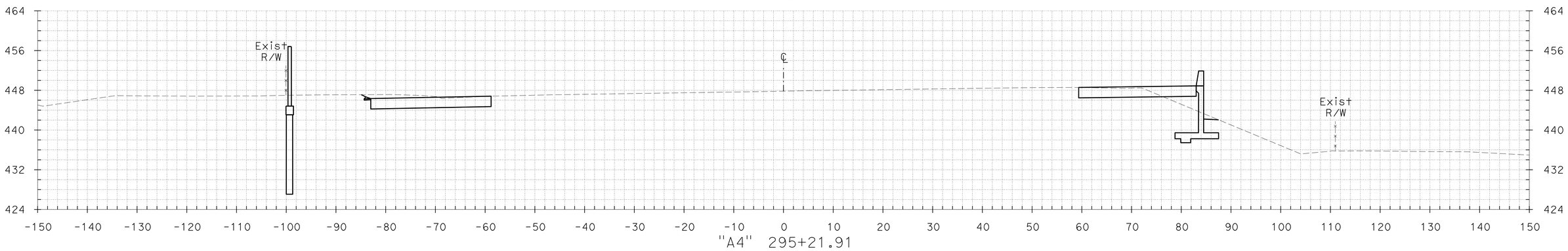

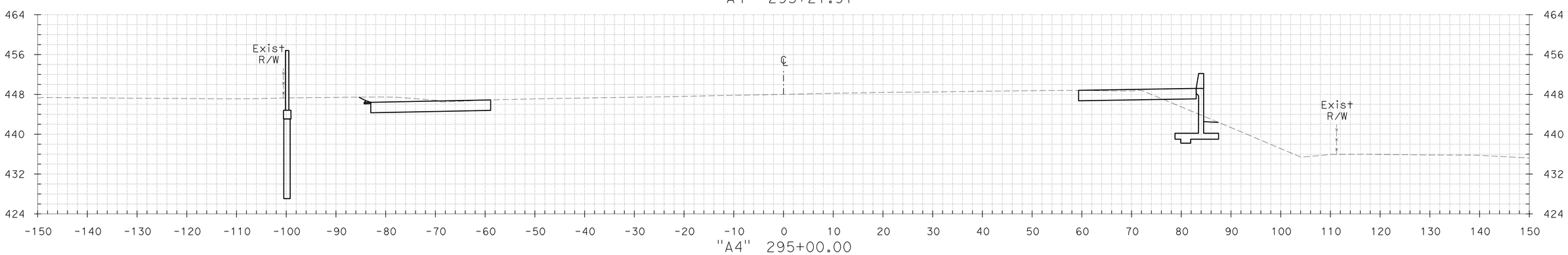

CROSS SECTIONS

SCALE: 1" = 10'

FOR EARTHWORK DEVELOPMENT ONLY

TEMPLATE KL DATE 06/21/12
DATE
DATE
DATE

PLOTTED BY
CHECKED BY
PLANIMETERED BY
FIELD BOOK No.

GROUND KL DATE 06/21/12
DATE
DATE
DATE

PLOTTED BY
CHECKED BY
INKED BY
SURVEYED BY

DGN FILE => A4_X-Sections 2 of 2.dgn DATE PLOTTED => 21-JUN-2012 TIME PLOTTED => 17:50

CONTRACT No.	DIST	COUNTY	ROUTE	POST MILES TOTAL PROJECT	SHEET No.	TOTAL SHEETS
04-2285H4	04	CC	680	R4.3/R6.7	57	89

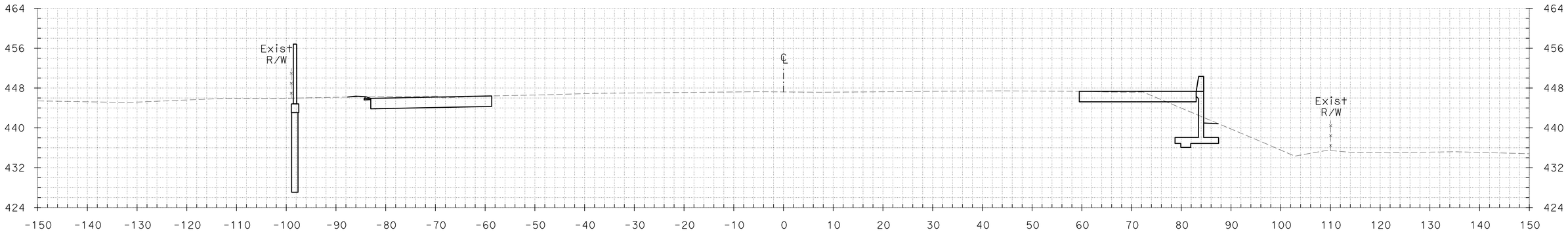

"A4" 296+21.91

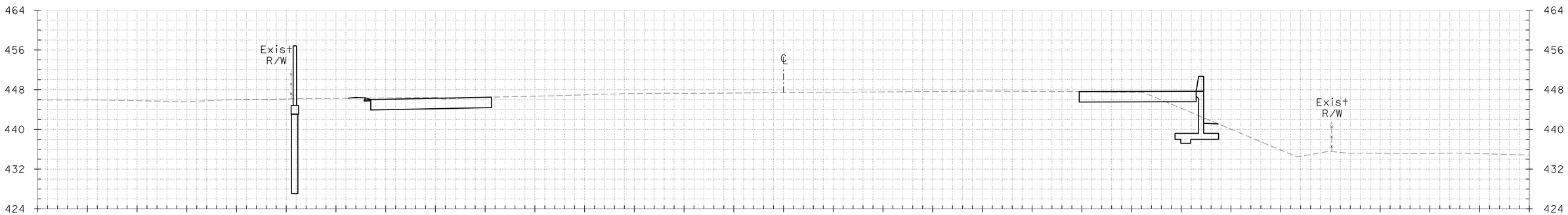

"A4" 296+00.00

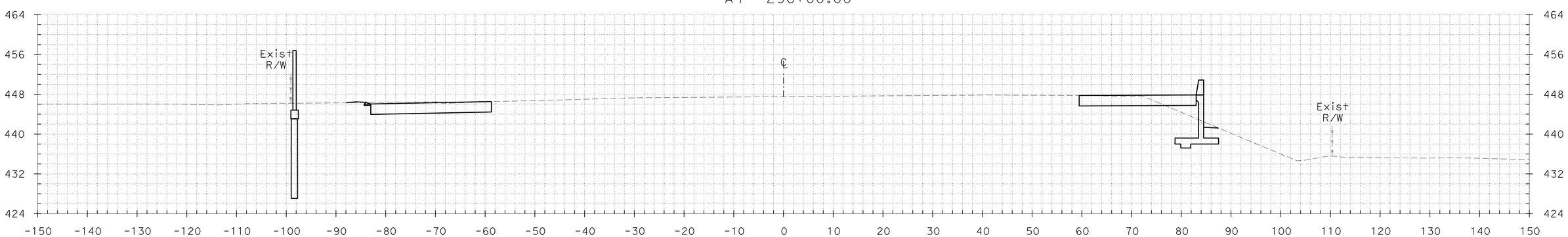

"A4" 295+88.27

CROSS SECTIONS

SCALE: 1" = 10'

FOR EARTHWORK DEVELOPMENT ONLY

TEMPLATE KL DATE 06/21/12
DATE
DATE
DATE

PLOTTED BY
CHECKED BY
PLANIMETERED BY
FIELD BOOK No.

GROUND KL DATE 06/21/12
DATE
DATE
DATE

PLOTTED BY
CHECKED BY
INKED BY
SURVEYED BY

DGN FILE => A4_X-Sections 2 of 2.dgn DATE PLOTTED => 21-JUN-2012 TIME PLOTTED => 17:50

CONTRACT No.	DIST	COUNTY	ROUTE	POST MILES TOTAL PROJECT	SHEET No.	TOTAL SHEETS
04-2285H4	04	CC	680	R4.3/R6.7	58	89

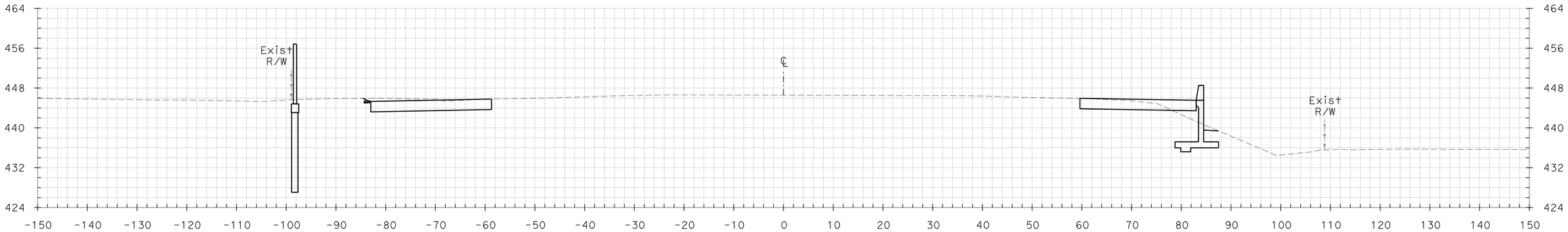

"A4" 297+50.00

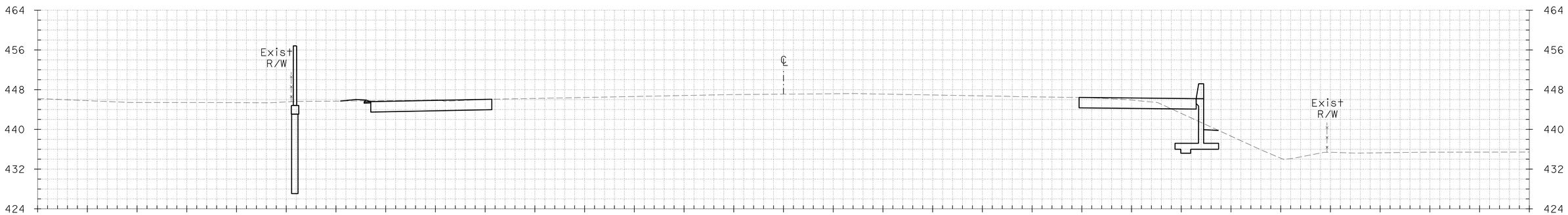

"A4" 297+00.00

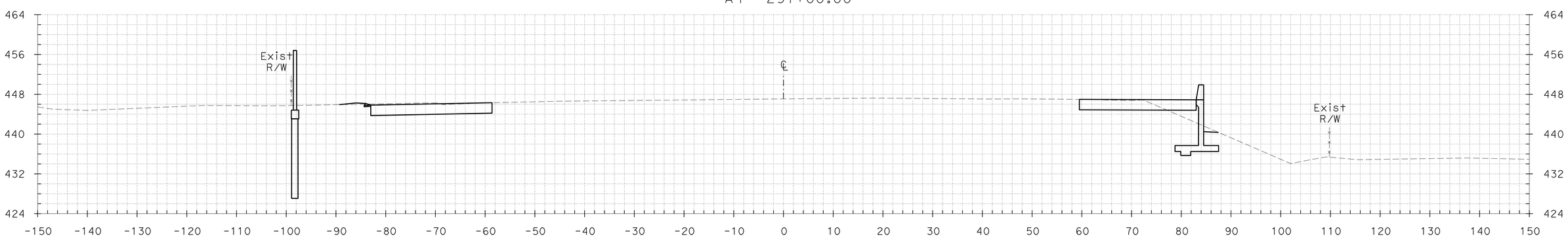

"A4" 296+50.00

CROSS SECTIONS

SCALE: 1" = 10'

FOR EARTHWORK DEVELOPMENT ONLY

TEMPLATE KL DATE 06/21/12
DATE
DATE
DATE

PLOTTED BY
CHECKED BY
PLANIMETERED BY
FIELD BOOK No.

GROUND KL DATE 06/21/12
DATE
DATE
DATE

PLOTTED BY
CHECKED BY
INKED BY
SURVEYED BY

DGN FILE => A4_X-Sections 2 of 2.dgn DATE PLOTTED => 21-JUN-2012 TIME PLOTTED => 17:50

CONTRACT No.	DIST	COUNTY	ROUTE	POST MILES TOTAL PROJECT	SHEET No.	TOTAL SHEETS
04-2285H4	04	CC	680	R4.3/R6.7	59	89

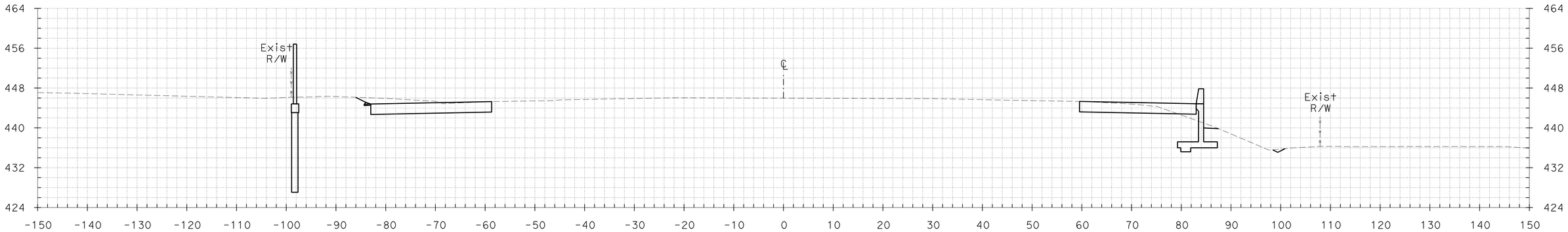

"A4" 298+50.00

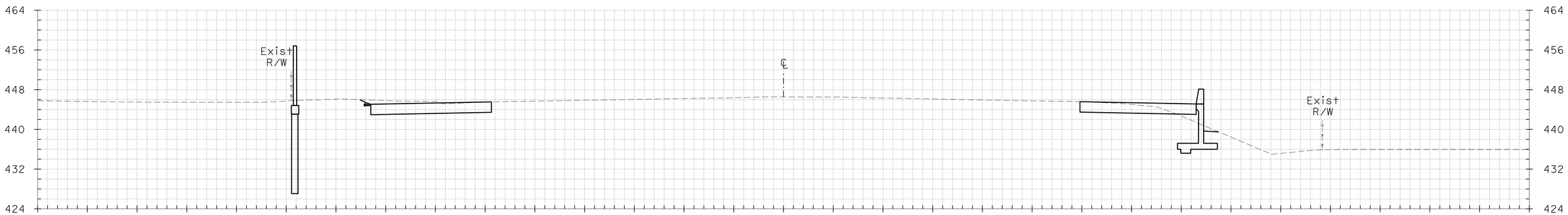

"A4" 298+00.00

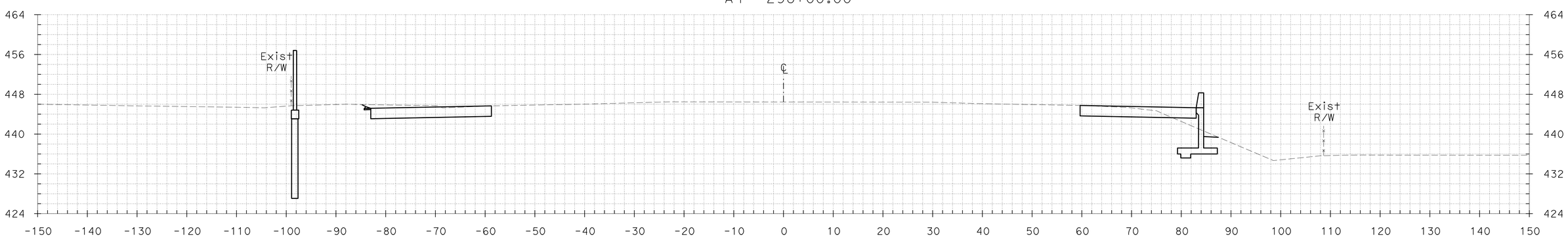

"A4" 297+71.91

CROSS SECTIONS

SCALE: 1" = 10'

FOR EARTHWORK DEVELOPMENT ONLY

TEMPLATE KL DATE 06/21/12
DATE
DATE
DATE

PLOTTED BY
CHECKED BY
PLANIMETERED BY
FIELD BOOK No.

GROUND KL DATE 06/21/12
DATE
DATE
DATE

PLOTTED BY
CHECKED BY
INKED BY
SURVEYED BY

DGN FILE => A4_X-Sections 2 of 2.dgn DATE PLOTTED => 21-JUN-2012 TIME PLOTTED => 17:50

CONTRACT No.	DIST	COUNTY	ROUTE	POST MILES TOTAL PROJECT	SHEET No.	TOTAL SHEETS
04-2285H4	04	CC	680	R4.3/R6.7	60	89

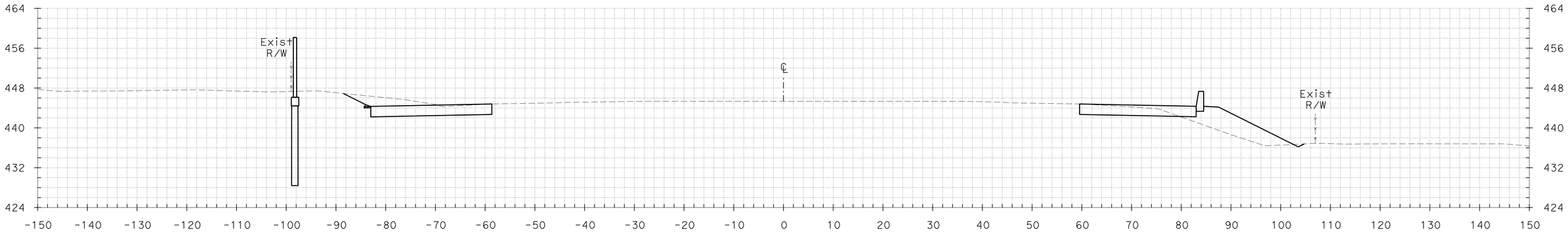

"A4" 299+50.00

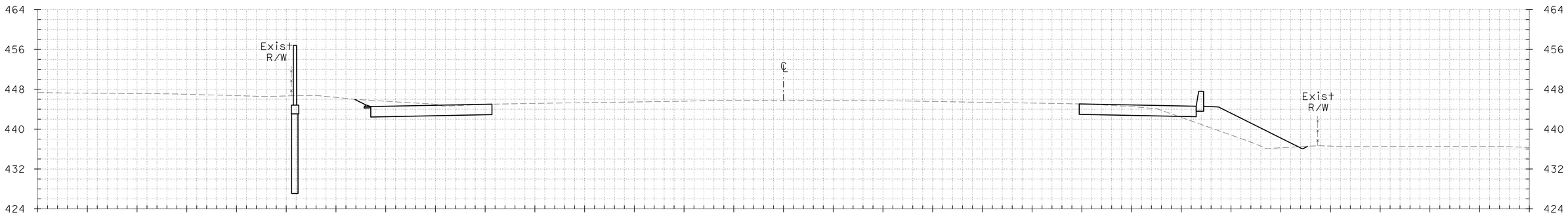

"A4" 299+00.00

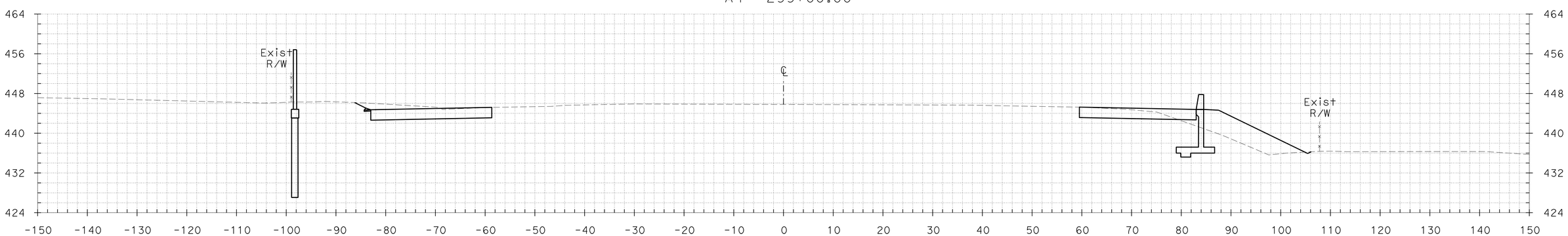

"A4" 298+61.31

CROSS SECTIONS

SCALE: 1" = 10'

FOR EARTHWORK DEVELOPMENT ONLY

TEMPLATE KL DATE 06/21/12
DATE
DATE
DATE

PLOTTED BY
CHECKED BY
PLANIMETERED BY
FIELD BOOK No.

GROUND KL DATE 06/21/12
DATE
DATE
DATE

PLOTTED BY
CHECKED BY
INKED BY
SURVEYED BY

DGN FILE => A4_X-Sections 2 of 2.dgn DATE PLOTTED => 21-JUN-2012 TIME PLOTTED => 17:50

CONTRACT No.	DIST	COUNTY	ROUTE	POST MILES TOTAL PROJECT	SHEET No.	TOTAL SHEETS
04-2285H4	04	CC	680	R4.3/R6.7	61	89

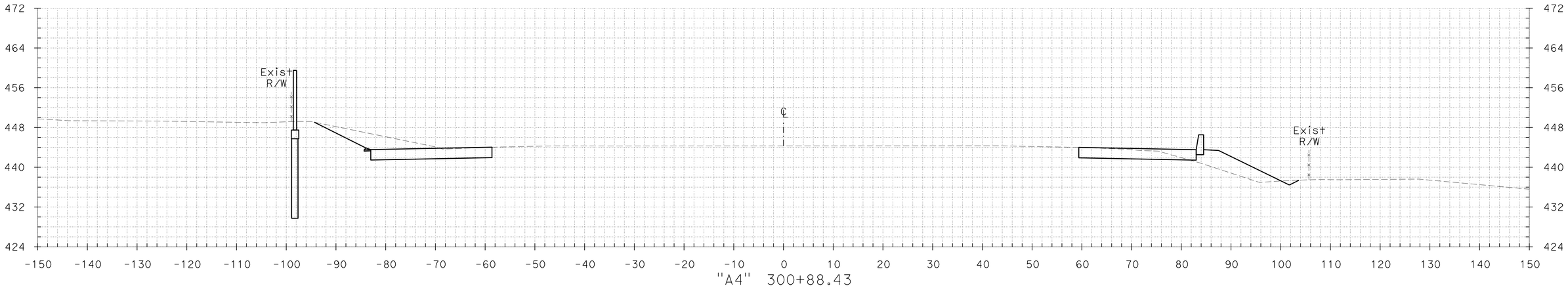

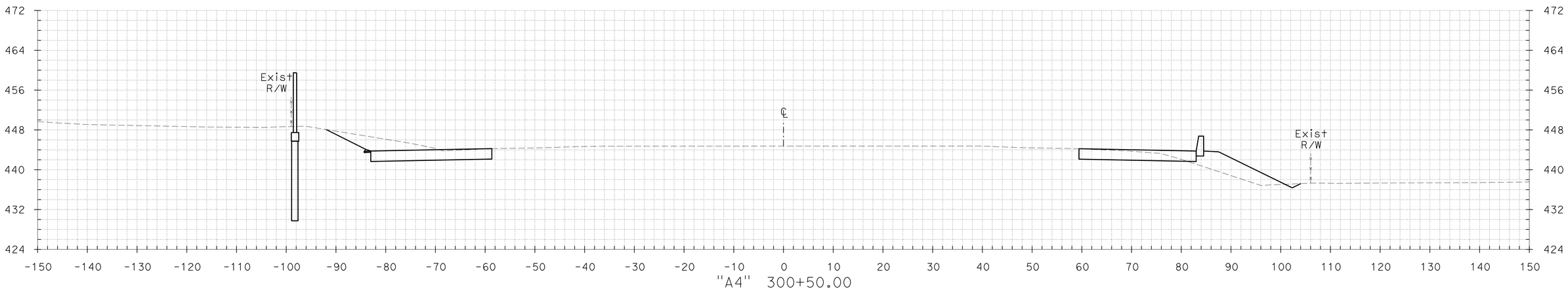

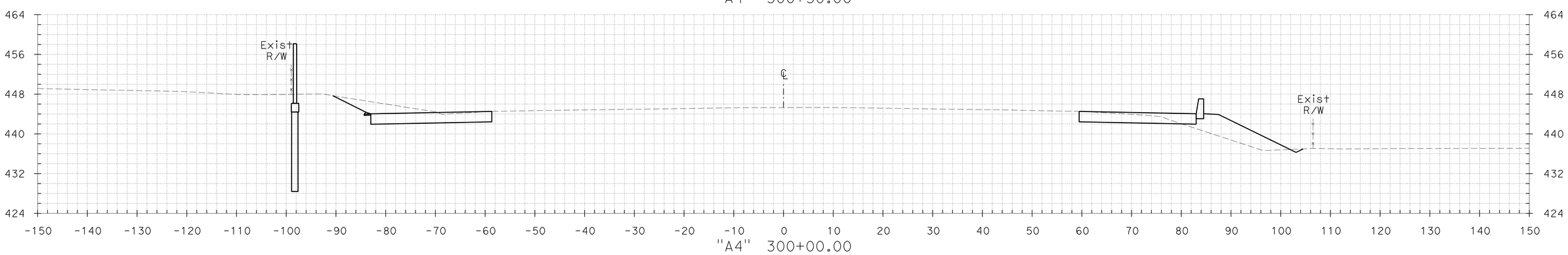

PLOTTED BY
CHECKED BY
INKED BY
SURVEYED BY

GROUND
KL DATE 06/21/12
DATE
DATE
DATE

PLOTTED BY
CHECKED BY
PLANIMETERED BY
FIELD BOOK No.

TEMPLATE
KL DATE 06/21/12
DATE
DATE
DATE

CROSS SECTIONS

SCALE: 1" = 10'

FOR EARTHWORK DEVELOPMENT ONLY

DGN FILE => A4_X-Sections 2 of 2.dgn
DATE PLOTTED => 21-JUN-2012
TIME PLOTTED => 17:50

CONTRACT No.	DIST	COUNTY	ROUTE	POST MILES TOTAL PROJECT	SHEET No.	TOTAL SHEETS
04-2285H4	04	CC	680	R4.3/R6.7	62	89

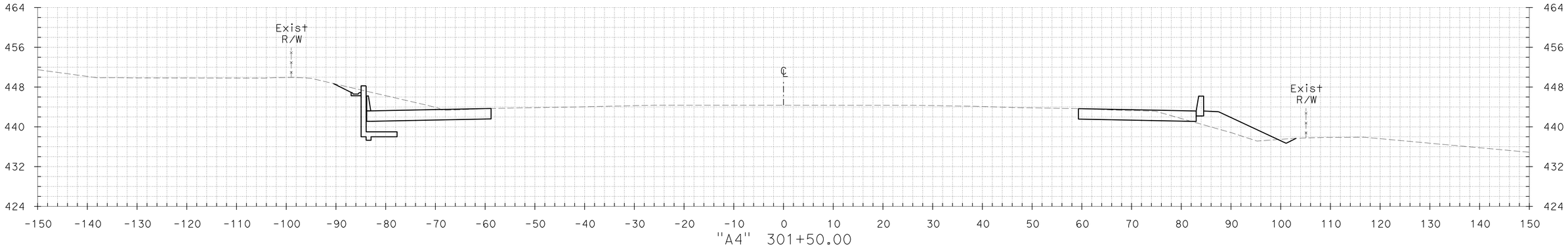

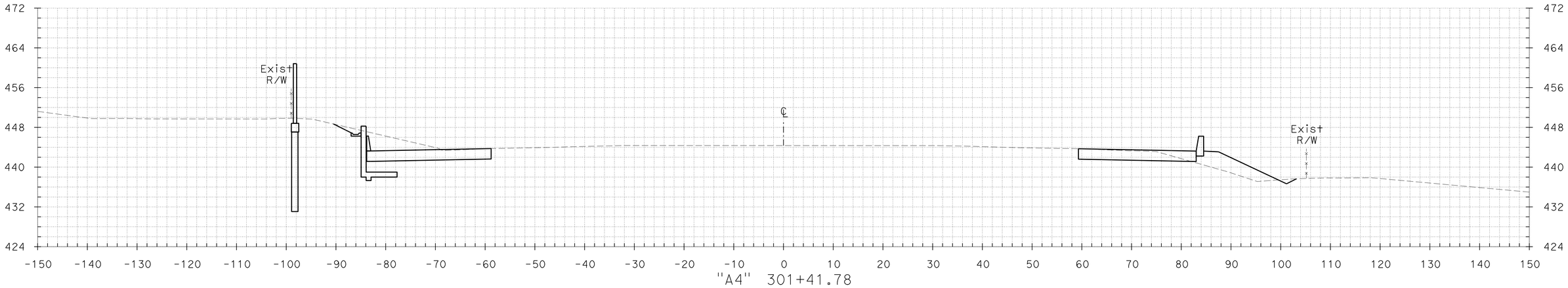

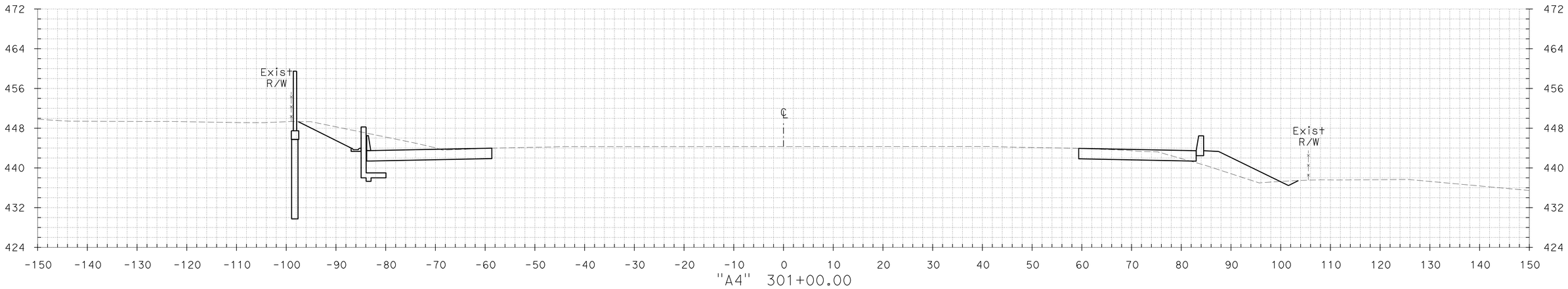

CROSS SECTIONS

SCALE: 1" = 10'

FOR EARTHWORK DEVELOPMENT ONLY

TEMPLATE KL DATE 06/21/12
DATE
DATE
DATE

PLOTTED BY
CHECKED BY
PLANIMETERED BY
FIELD BOOK No.

GROUND KL DATE 06/21/12
DATE
DATE
DATE

PLOTTED BY
CHECKED BY
INKED BY
SURVEYED BY

DGN FILE => A4_X-Sections 2 of 2.dgn
DATE PLOTTED => 21-JUN-2012
TIME PLOTTED => 17:50

CONTRACT No.	DIST	COUNTY	ROUTE	POST MILES TOTAL PROJECT	SHEET No.	TOTAL SHEETS
04-2285H4	04	CC	680	R4.3/R6.7	63	89

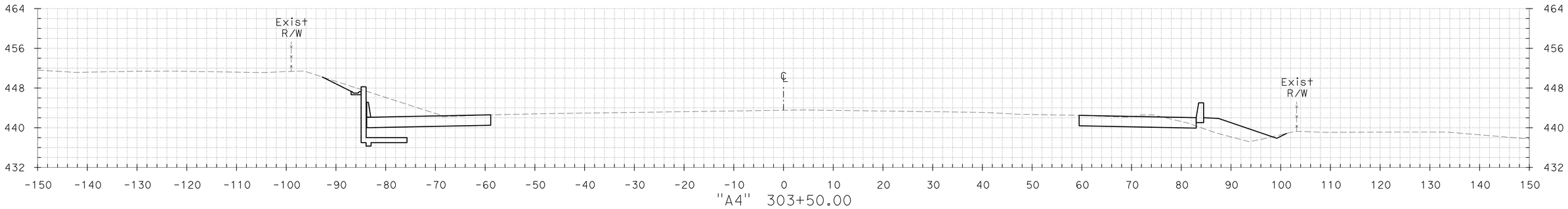

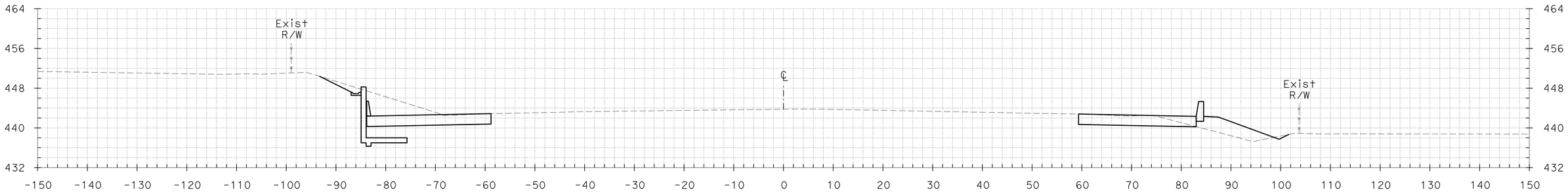

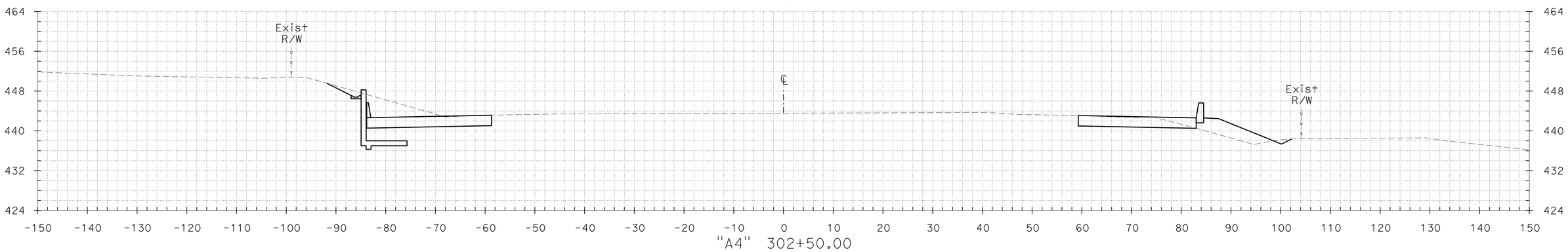

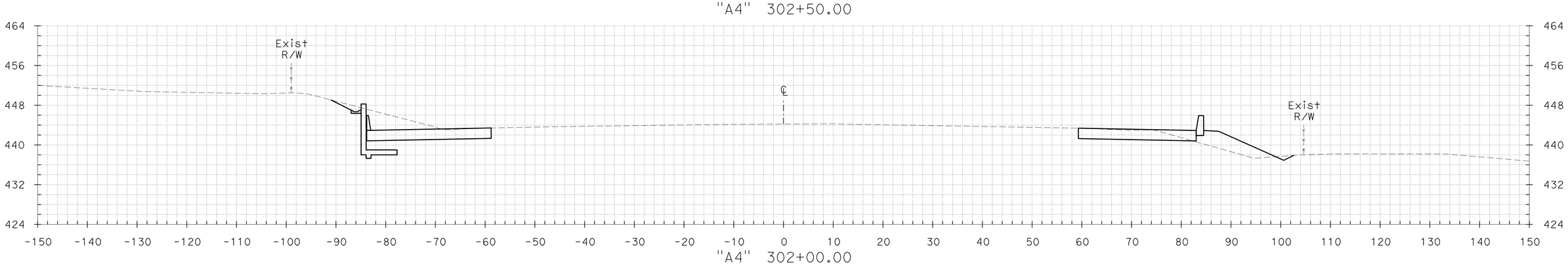

TEMPLATE KL DATE 06/21/12
DATE
DATE
DATE

GROUND KL DATE 06/21/12
DATE
DATE
DATE

PLOTTED BY
CHECKED BY
PLANIMETERED BY
FIELD BOOK No.

PLOTTED BY
CHECKED BY
INKED BY
SURVEYED BY

CROSS SECTIONS

SCALE: 1" = 10'

FOR EARTHWORK DEVELOPMENT ONLY

DGN FILE => A4_X-Sections 2 of 2.dgn
DATE PLOTTED => 21-JUN-2012
TIME PLOTTED => 17:50

CONTRACT No.	DIST	COUNTY	ROUTE	POST MILES TOTAL PROJECT	SHEET No.	TOTAL SHEETS
04-2285H4	04	CC	680	R4.3/R6.7	64	89

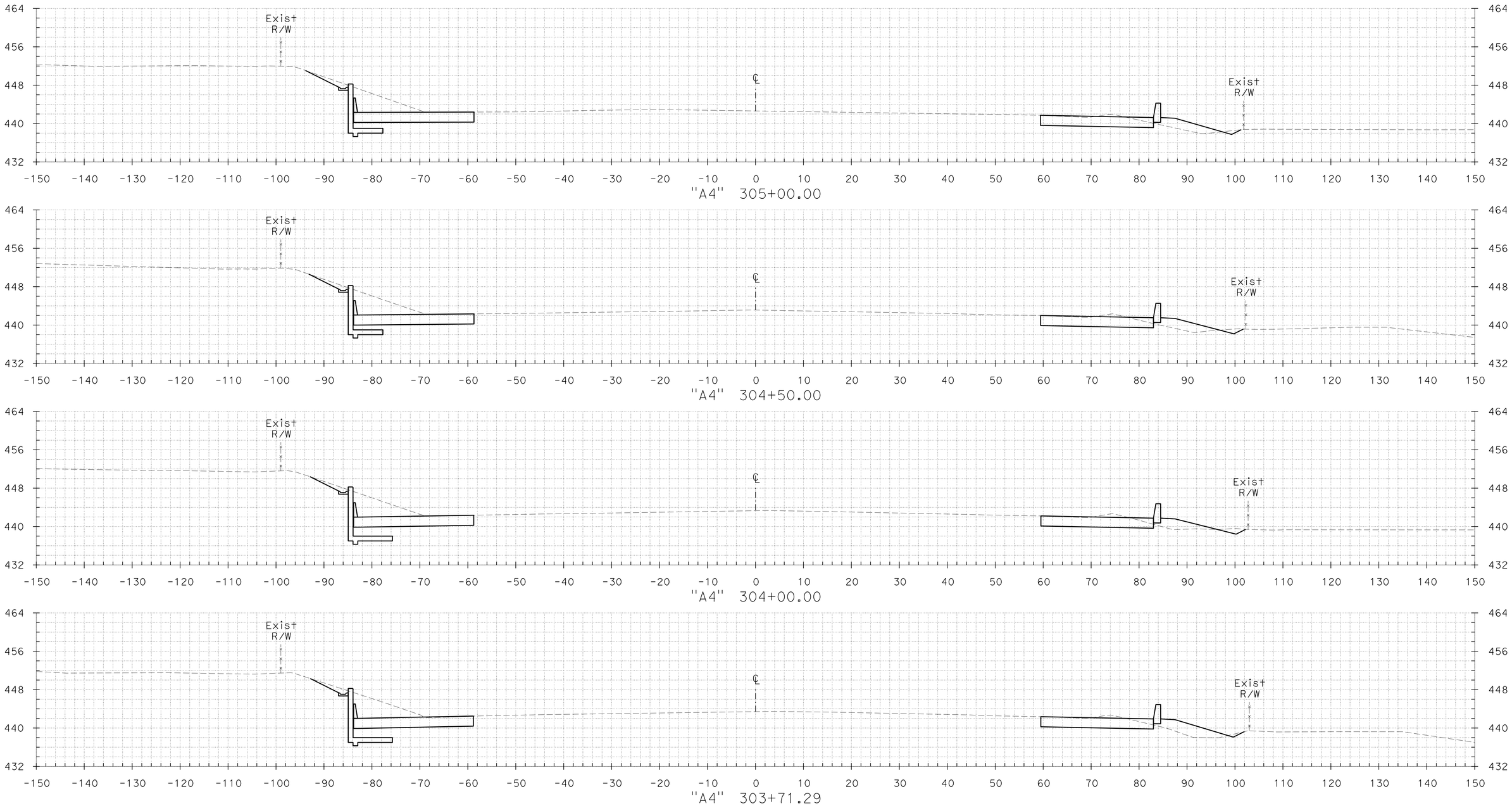

CROSS SECTIONS

SCALE: 1" = 10'

FOR EARTHWORK DEVELOPMENT ONLY

PLOTTED BY ____ DATE 06/21/12
CHECKED BY ____ DATE ____
INKED BY ____ DATE ____
SURVEYED BY ____ DATE ____

GROUND
KL ____ DATE 06/21/12
____ DATE ____
____ DATE ____
____ DATE ____

TEMPLATE
KL ____
____
____
____

PLOTTED BY ____
CHECKED BY ____
PLANIMETERED BY ____
FIELD BOOK No. ____

DGN FILE => A4_X-Sections 2 of 2.dgn
DATE PLOTTED => 21-JUN-2012
TIME PLOTTED => 17:50

CONTRACT No.	DIST	COUNTY	ROUTE	POST MILES TOTAL PROJECT	SHEET No.	TOTAL SHEETS
04-2285H4	04	CC	680	R4.3/R6.7	65	89

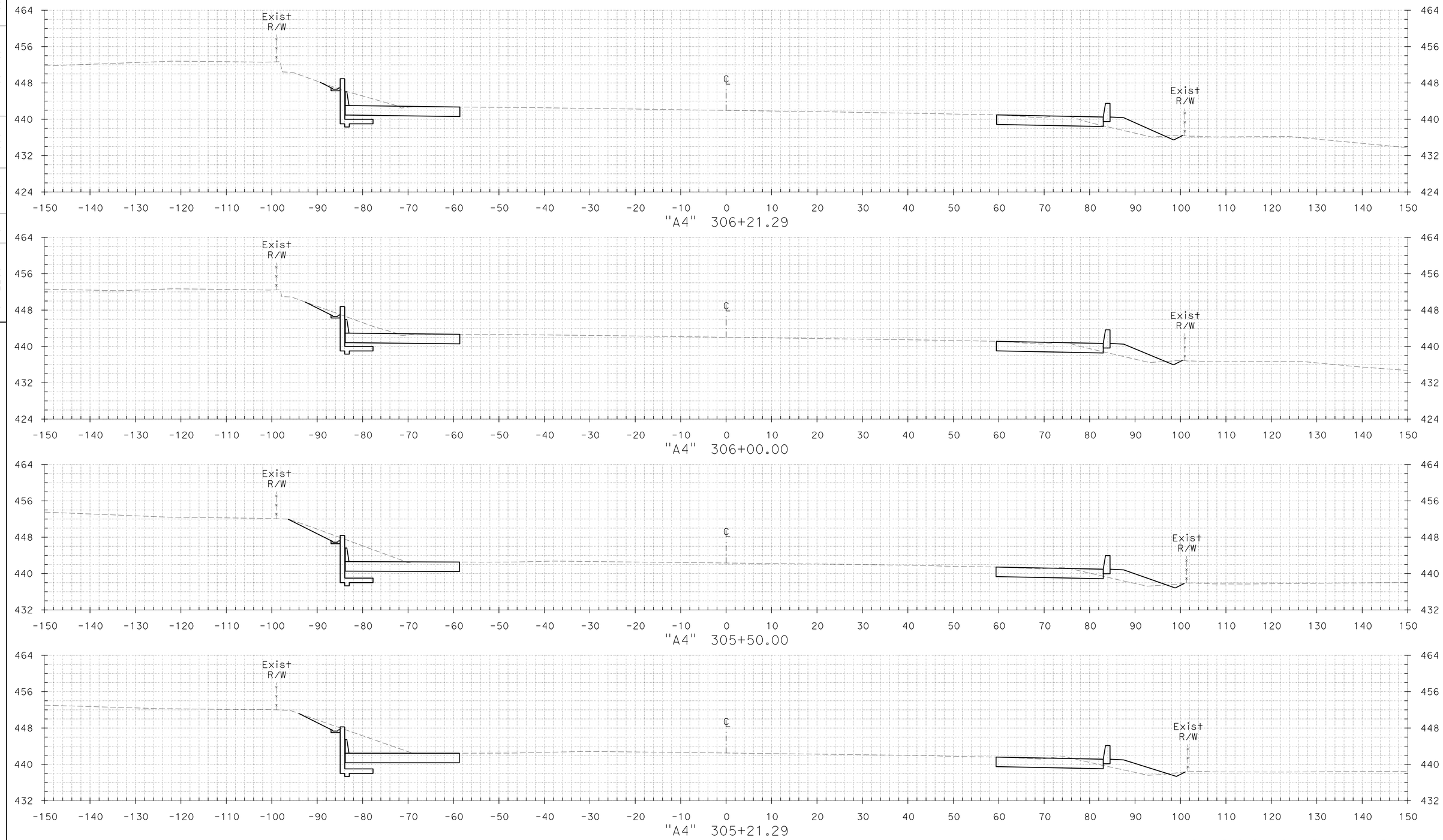

CROSS SECTIONS

SCALE: 1" = 10'

FOR EARTHWORK DEVELOPMENT ONLY

PLOTTED BY ____ DATE 06/21/12
CHECKED BY ____ DATE ____
INKED BY ____ DATE ____
SURVEYED BY ____ DATE ____

GROUND
KL ____ DATE 06/21/12
____ DATE ____
____ DATE ____
____ DATE ____

TEMPLATE
KL ____
____
____
____

PLOTTED BY ____
CHECKED BY ____
PLANIMETERED BY ____
FIELD BOOK No. ____

DGN FILE => A4_X-Sections 2 of 2.dgn
DATE PLOTTED => 21-JUN-2012
TIME PLOTTED => 17:50

CONTRACT No.	DIST	COUNTY	ROUTE	POST MILES TOTAL PROJECT	SHEET No.	TOTAL SHEETS
04-2285H4	04	CC	680	R4.3/R6.7	66	89

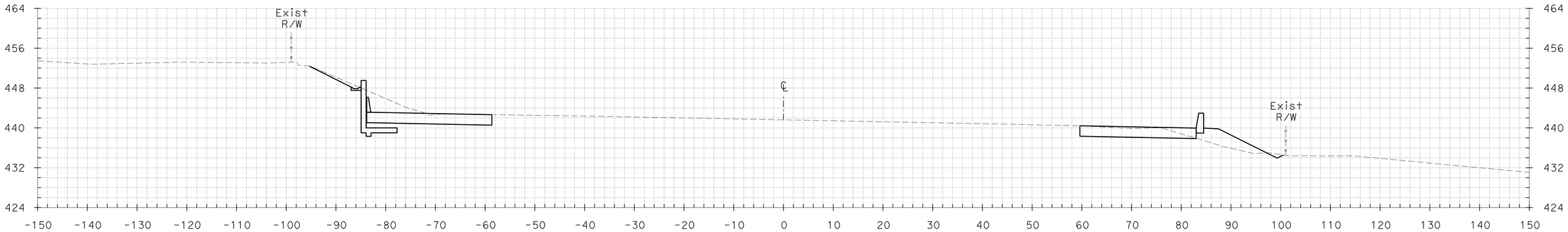

"A4" 307+00.00

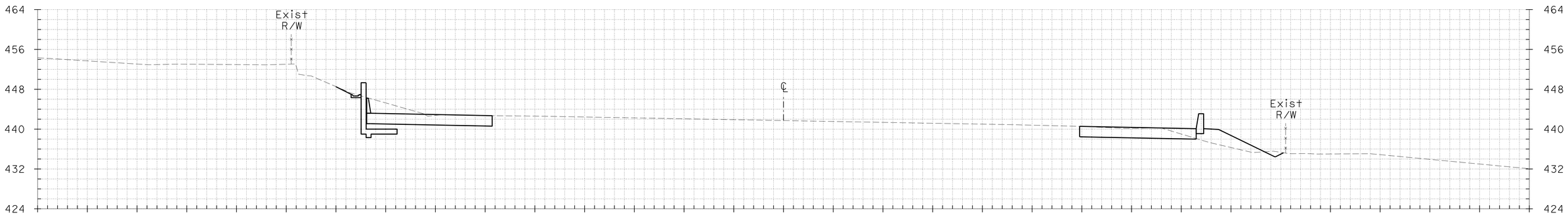

"A4" 306+71.29

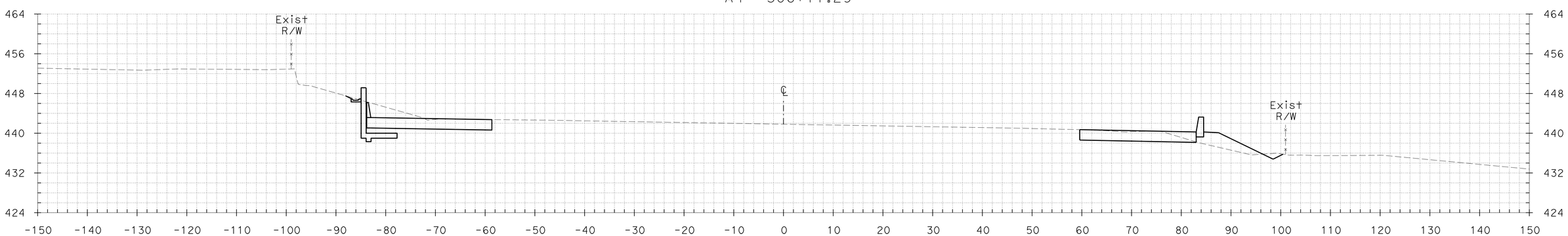

"A4" 306+50.00

CROSS SECTIONS

SCALE: 1" = 10'

FOR EARTHWORK DEVELOPMENT ONLY

TEMPLATE KL DATE 06/21/12
DATE
DATE
DATE

PLOTTED BY
CHECKED BY
PLANIMETERED BY
FIELD BOOK No.

GROUND KL DATE 06/21/12
DATE
DATE
DATE

PLOTTED BY
CHECKED BY
INKED BY
SURVEYED BY

DGN FILE => A4_X-Sections 2 of 2.dgn DATE PLOTTED => 21-JUN-2012 TIME PLOTTED => 17:50

CONTRACT No.	DIST	COUNTY	ROUTE	POST MILES TOTAL PROJECT	SHEET No.	TOTAL SHEETS
04-2285H4	04	CC	680	R4.3/R6.7	67	89

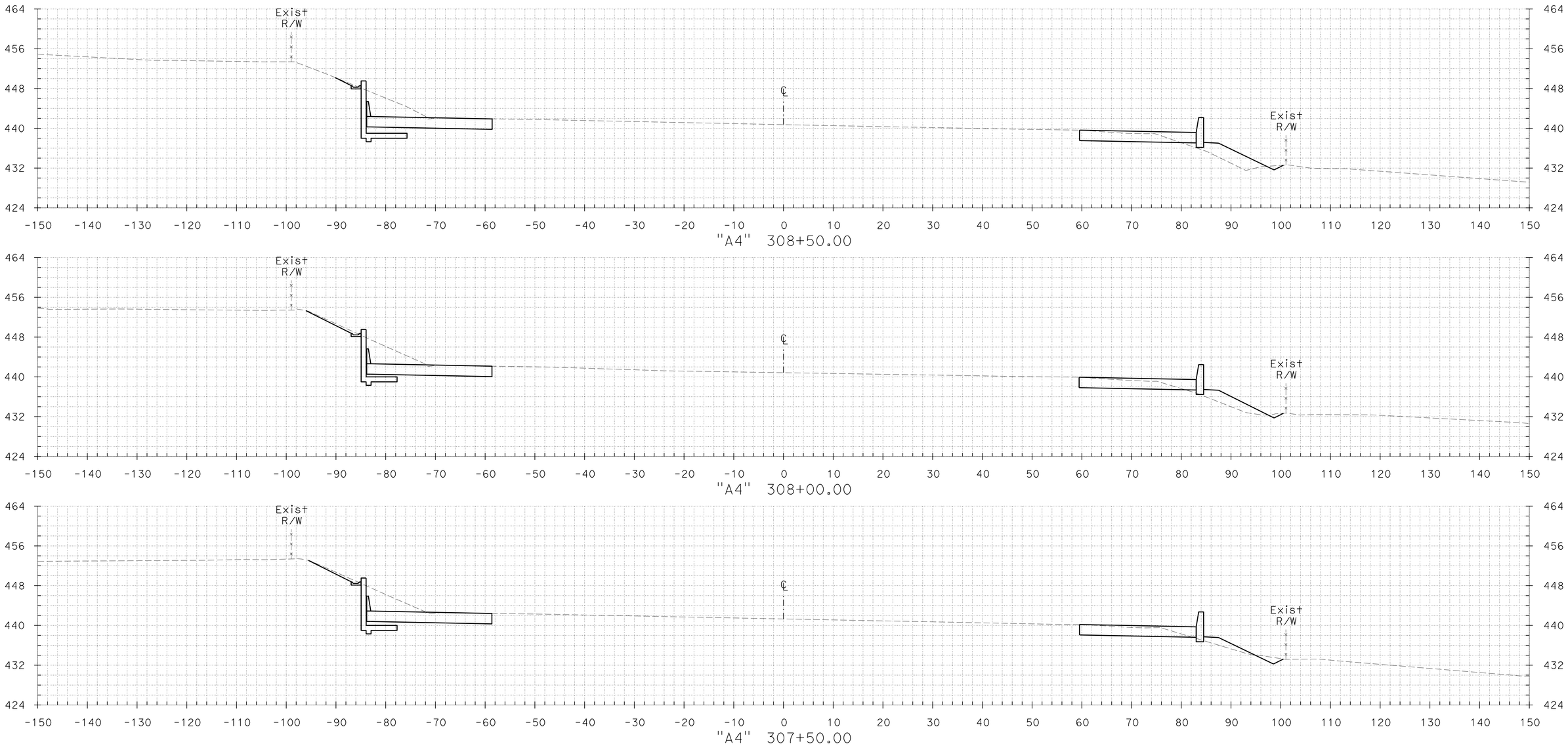

CROSS SECTIONS

SCALE: 1" = 10'

FOR EARTHWORK DEVELOPMENT ONLY

GROUND KL DATE 06/21/12
PLOTTED BY
CHECKED BY
INKED BY
SURVEYED BY

TEMPLATE KL DATE 06/21/12
PLOTTED BY
CHECKED BY
PLANIMETERED BY
FIELD BOOK No.

DGN FILE => A4_X-Sections 2 of 2.dgn
DATE PLOTTED => 21-JUN-2012
TIME PLOTTED => 17:50

CONTRACT No.	DIST	COUNTY	ROUTE	POST MILES TOTAL PROJECT	SHEET No.	TOTAL SHEETS
04-2285H4	04	CC	680	R4.3/R6.7	68	89

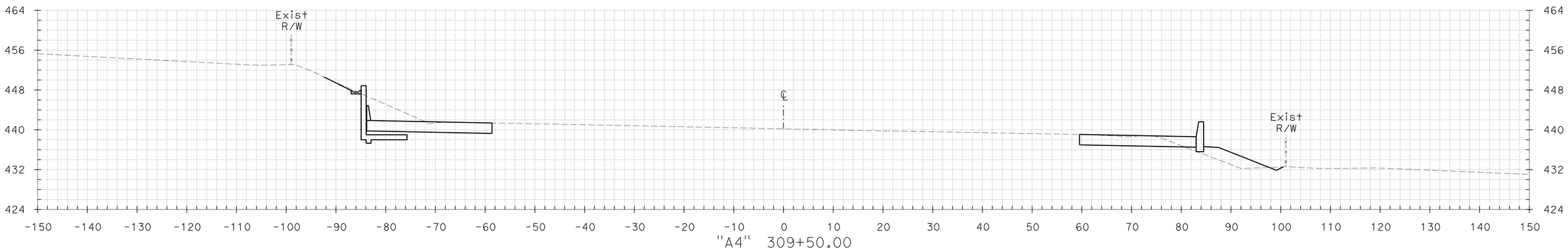

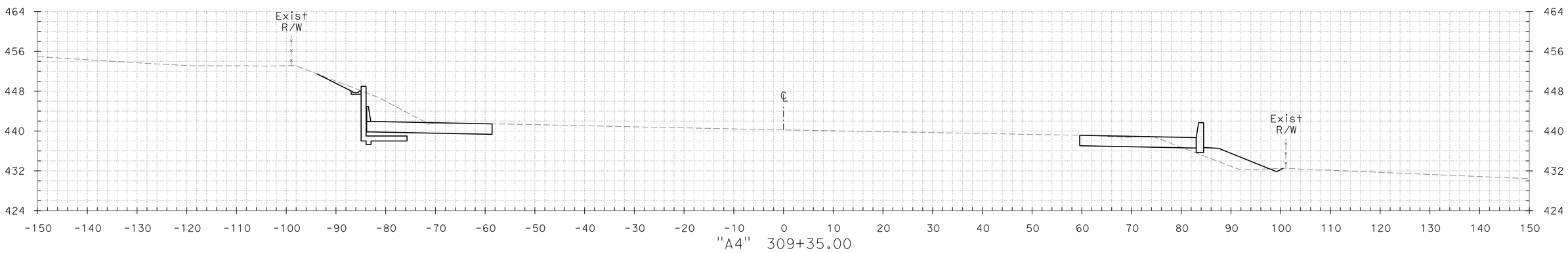

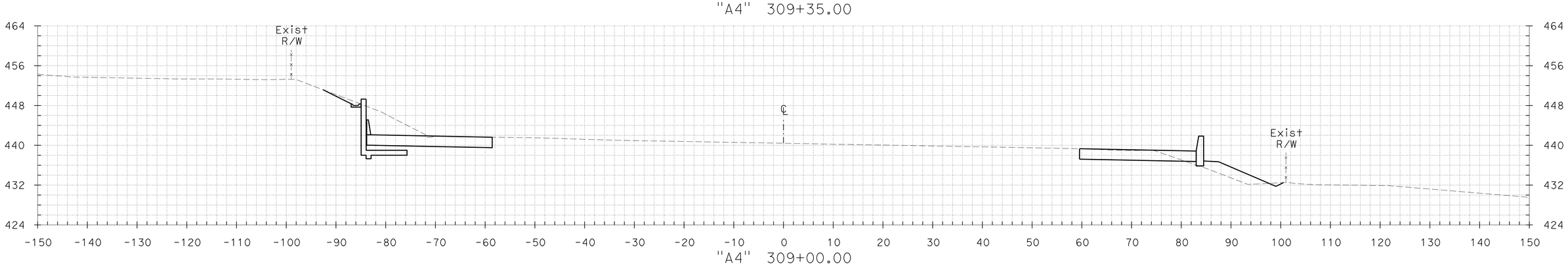

CROSS SECTIONS

SCALE: 1" = 10'

FOR EARTHWORK DEVELOPMENT ONLY

GROUND
KL DATE 06/21/12
PLOTTED BY
CHECKED BY
INKED BY
SURVEYED BY

TEMPLATE
KL DATE 06/21/12
PLOTTED BY
CHECKED BY
PLANIMETERED BY
FIELD BOOK No.

DGN FILE => A4_X-Sections 2 of 2.dgn
DATE PLOTTED => 21-JUN-2012
TIME PLOTTED => 17:50

CONTRACT No.	DIST	COUNTY	ROUTE	POST MILES TOTAL PROJECT	SHEET No.	TOTAL SHEETS
04-2285H4	04	CC	680	R4.3/R6.7	69	89

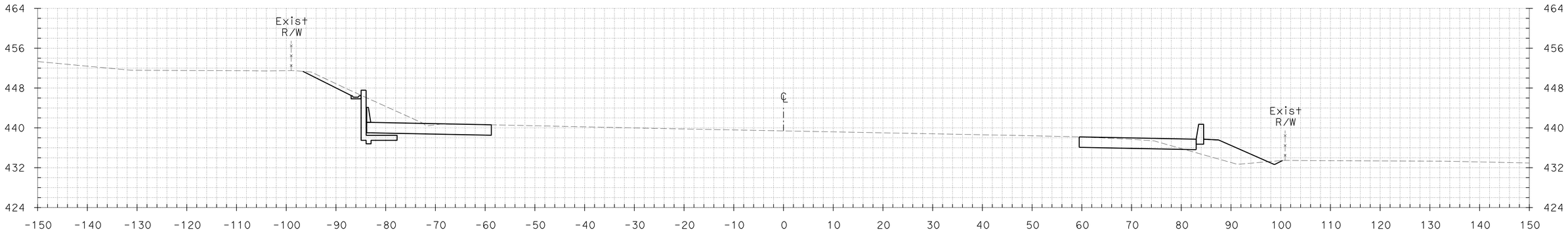

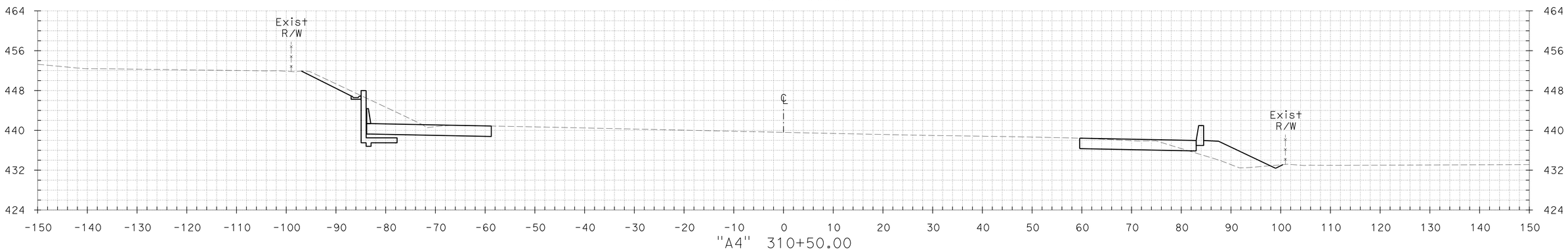

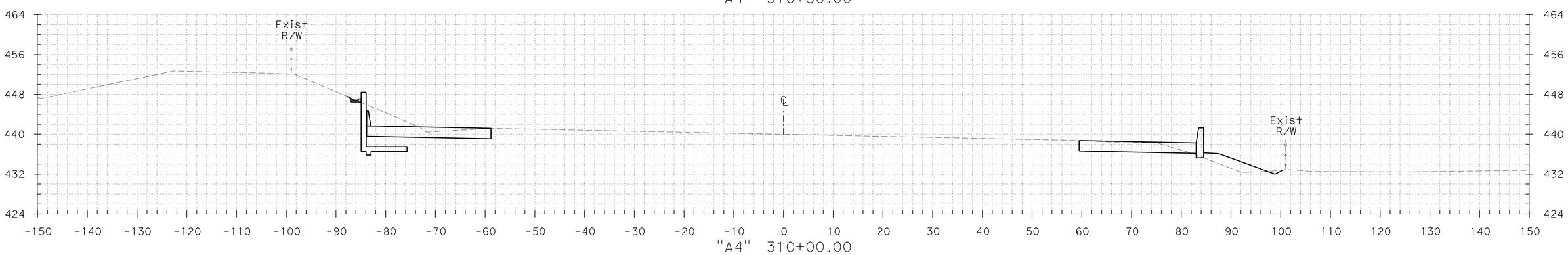

CROSS SECTIONS

SCALE: 1" = 10'

FOR EARTHWORK DEVELOPMENT ONLY

TEMPLATE KL DATE 06/21/12
DATE
DATE
DATE

PLOTTED BY
CHECKED BY
PLANIMETERED BY
FIELD BOOK No.

GROUND KL DATE 06/21/12
DATE
DATE
DATE

PLOTTED BY
CHECKED BY
INKED BY
SURVEYED BY

DGN FILE => A4_X-Sections 2 of 2.dgn DATE PLOTTED => 21-JUN-2012 TIME PLOTTED => 17:50

CONTRACT No.	DIST	COUNTY	ROUTE	POST MILES TOTAL PROJECT	SHEET No.	TOTAL SHEETS
04-2285H4	04	CC	680	R4.3/R6.7	70	89

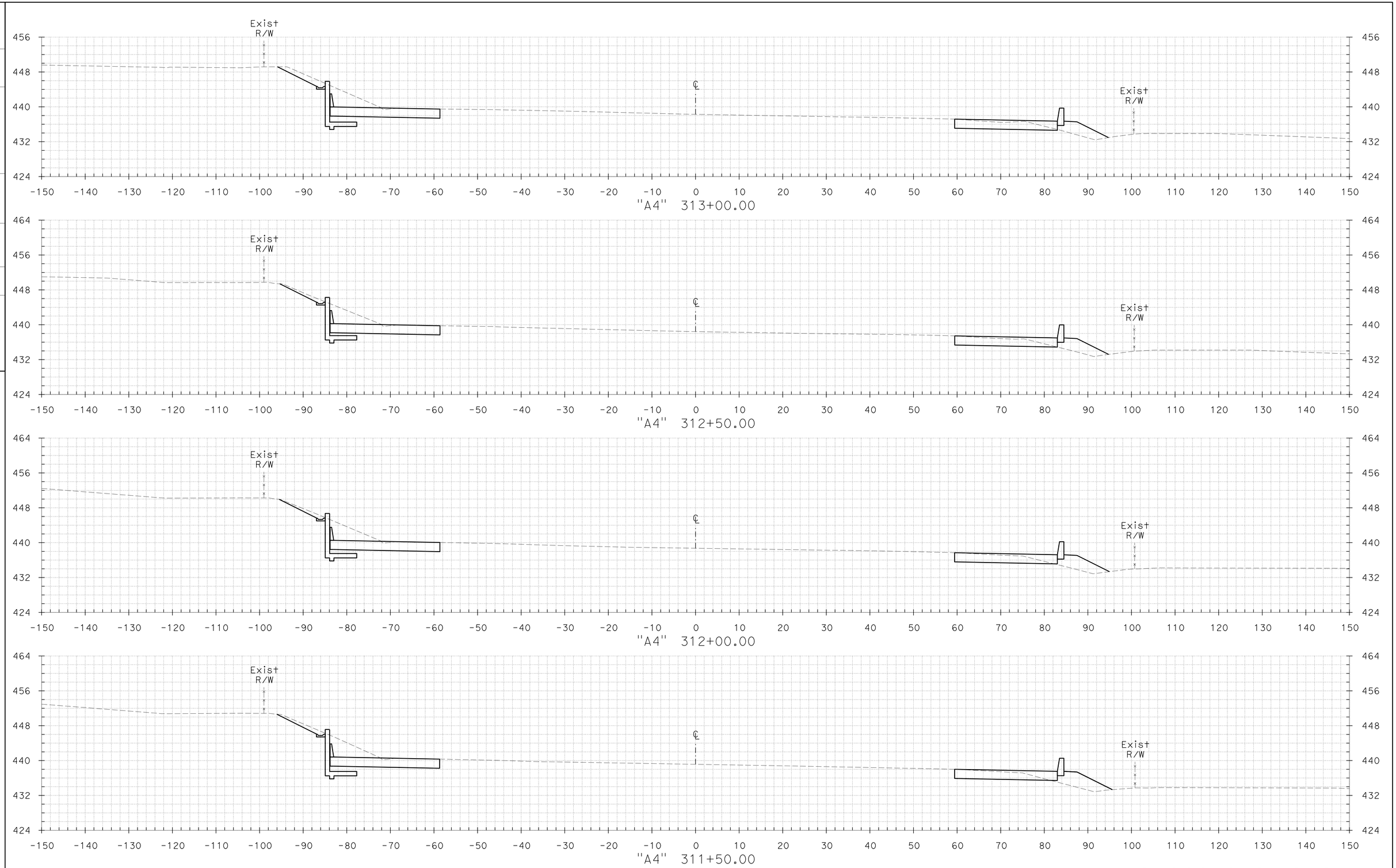

CROSS SECTIONS

SCALE: 1" = 10'

FOR EARTHWORK DEVELOPMENT ONLY

GROUND KL DATE 06/21/12
PLOTTED BY DATE
CHECKED BY DATE
INKED BY DATE
SURVEYED BY DATE

TEMPLATE KL DATE 06/21/12
PLOTTED BY DATE
CHECKED BY DATE
PLANIMETERED BY DATE
FIELD BOOK No. DATE

DGN FILE => A4_X-Sections 2 of 2.dgn
DATE PLOTTED => 21-JUN-2012
TIME PLOTTED => 17:50

CONTRACT No.	DIST	COUNTY	ROUTE	POST MILES TOTAL PROJECT	SHEET No.	TOTAL SHEETS
04-2285H4	04	CC	680	R4.3/R6.7	71	89

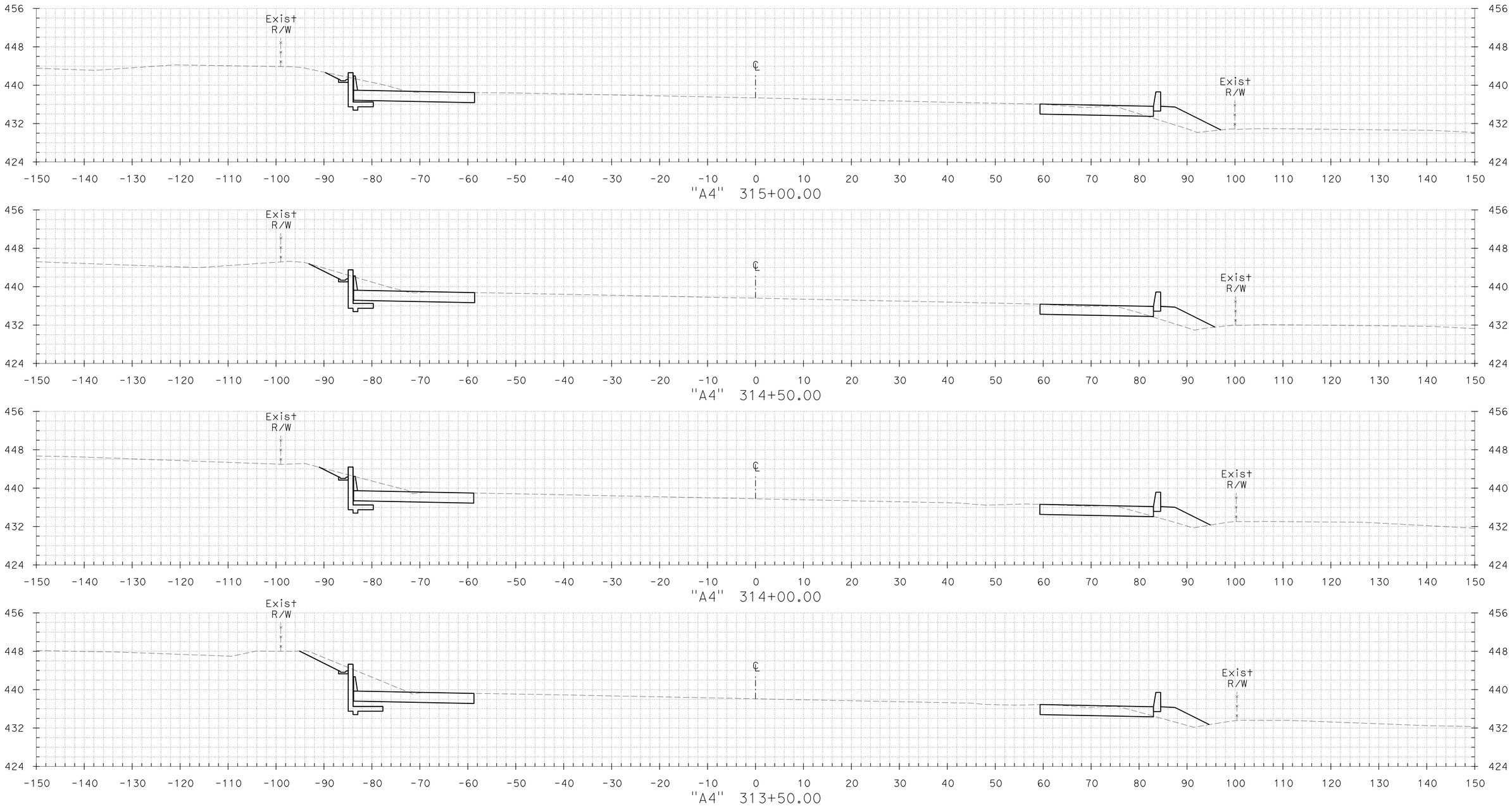

CROSS SECTIONS

SCALE: 1" = 10'

FOR EARTHWORK DEVELOPMENT ONLY

PLOTTED BY ____ DATE 06/21/12
CHECKED BY ____ DATE ____
INKED BY ____ DATE ____
SURVEYED BY ____ DATE ____

GROUND
KL ____ DATE 06/21/12
CHECKED BY ____ DATE ____
PLANIMETERED BY ____ DATE ____
FIELD BOOK No. ____ DATE ____

TEMPLATE
KL ____ DATE ____
CHECKED BY ____ DATE ____
PLOTTED BY ____ DATE ____

DGN FILE => A4_X-Sections 2 of 2.dgn
DATE PLOTTED => 21-JUN-2012 TIME PLOTTED => 17:50

CONTRACT No.	DIST	COUNTY	ROUTE	POST MILES TOTAL PROJECT	SHEET No.	TOTAL SHEETS
04-2285H4	04	CC	680	R4.3/R6.7	72	89

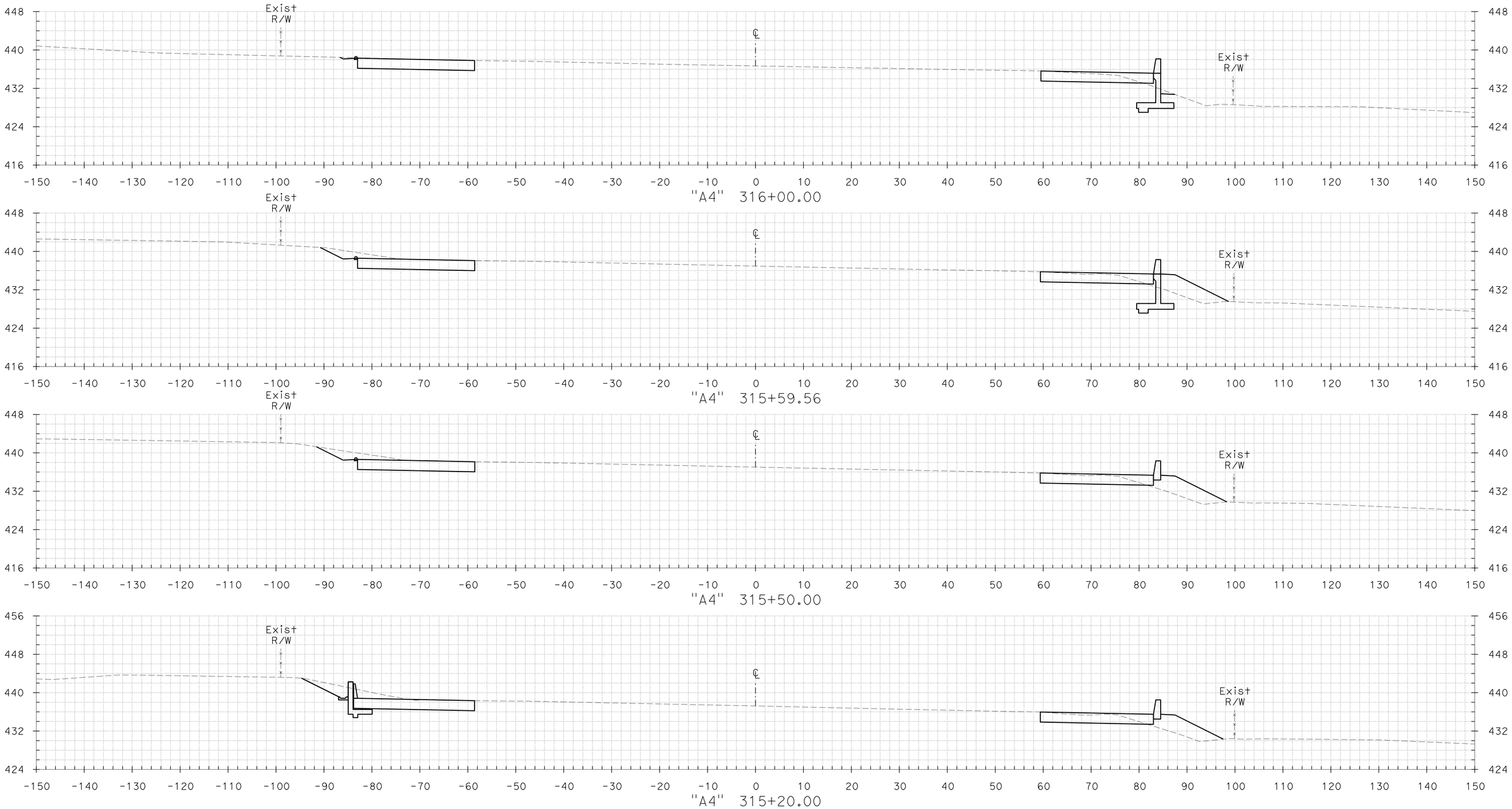

CROSS SECTIONS

SCALE: 1" = 10'

FOR EARTHWORK DEVELOPMENT ONLY

TEMPLATE KL DATE 06/21/12
DATE
DATE
DATE

PLOTTED BY
CHECKED BY
PLANIMETERED BY
FIELD BOOK No.

GROUND KL DATE 06/21/12
DATE
DATE
DATE

PLOTTED BY
CHECKED BY
INKED BY
SURVEYED BY

DGN FILE => A4_X-Sections 2 of 2.dgn DATE PLOTTED => 21-JUN-2012 TIME PLOTTED => 17:50

CONTRACT No.	DIST	COUNTY	ROUTE	POST MILES TOTAL PROJECT	SHEET No.	TOTAL SHEETS
04-2285H4	04	CC	680	R4.3/R6.7	73	89

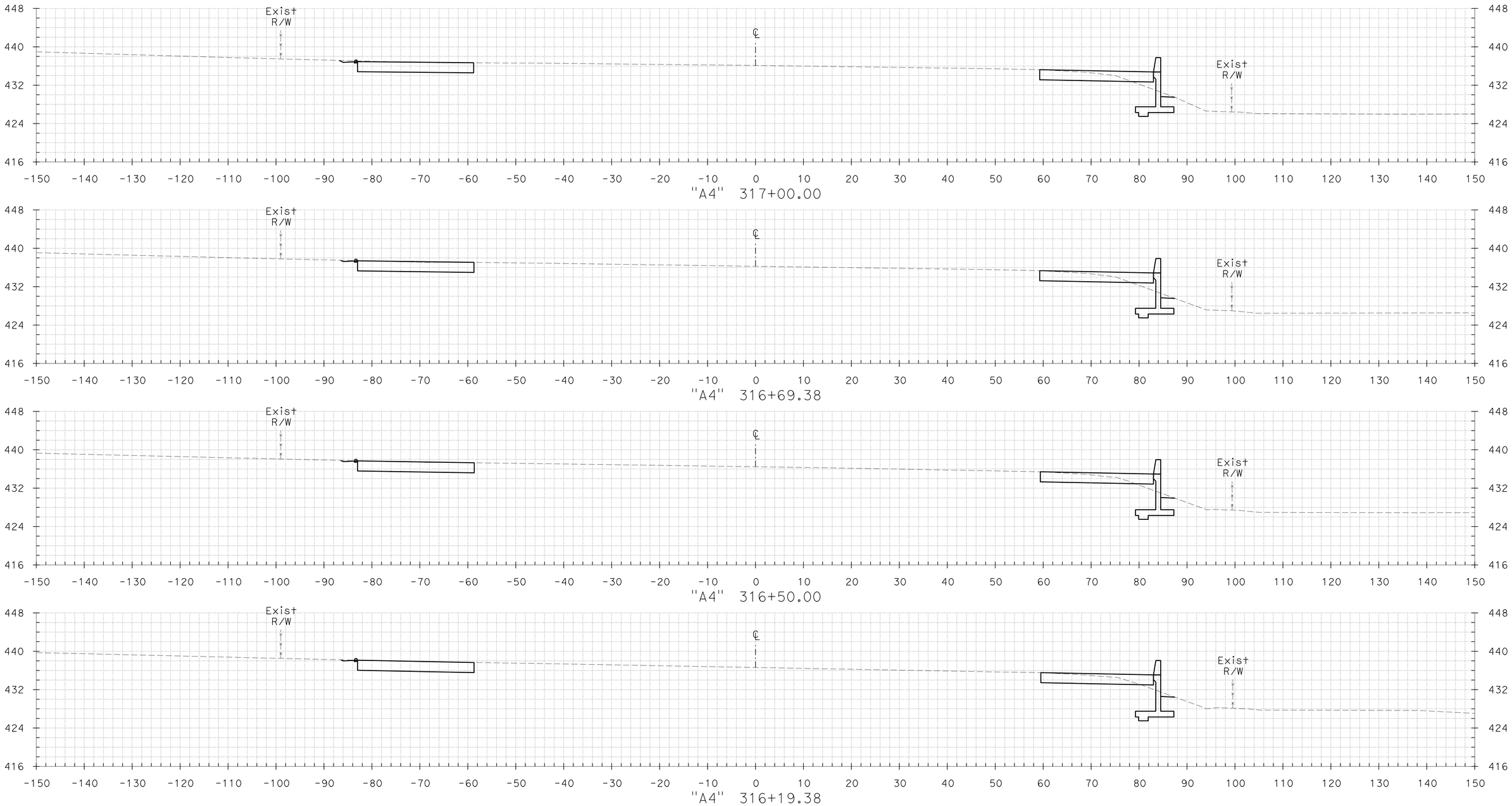

CROSS SECTIONS

SCALE: 1" = 10'

FOR EARTHWORK DEVELOPMENT ONLY

PLOTTED BY ____ DATE 06/21/12
CHECKED BY ____ DATE ____
INKED BY ____ DATE ____
SURVEYED BY ____ DATE ____

GROUND KL ____ DATE 06/21/12
PLOTTED BY ____ DATE ____
CHECKED BY ____ DATE ____
PLANIMETERED BY ____ DATE ____
FIELD BOOK No. ____

TEMPLATE KL ____ DATE ____

DGN FILE => A4_X-Sections 2 of 2.dgn
DATE PLOTTED => 21-JUN-2012
TIME PLOTTED => 17:50

CONTRACT No.	DIST	COUNTY	ROUTE	POST MILES TOTAL PROJECT	SHEET No.	TOTAL SHEETS
04-2285H4	04	CC	680	R4.3/R6.7	74	89

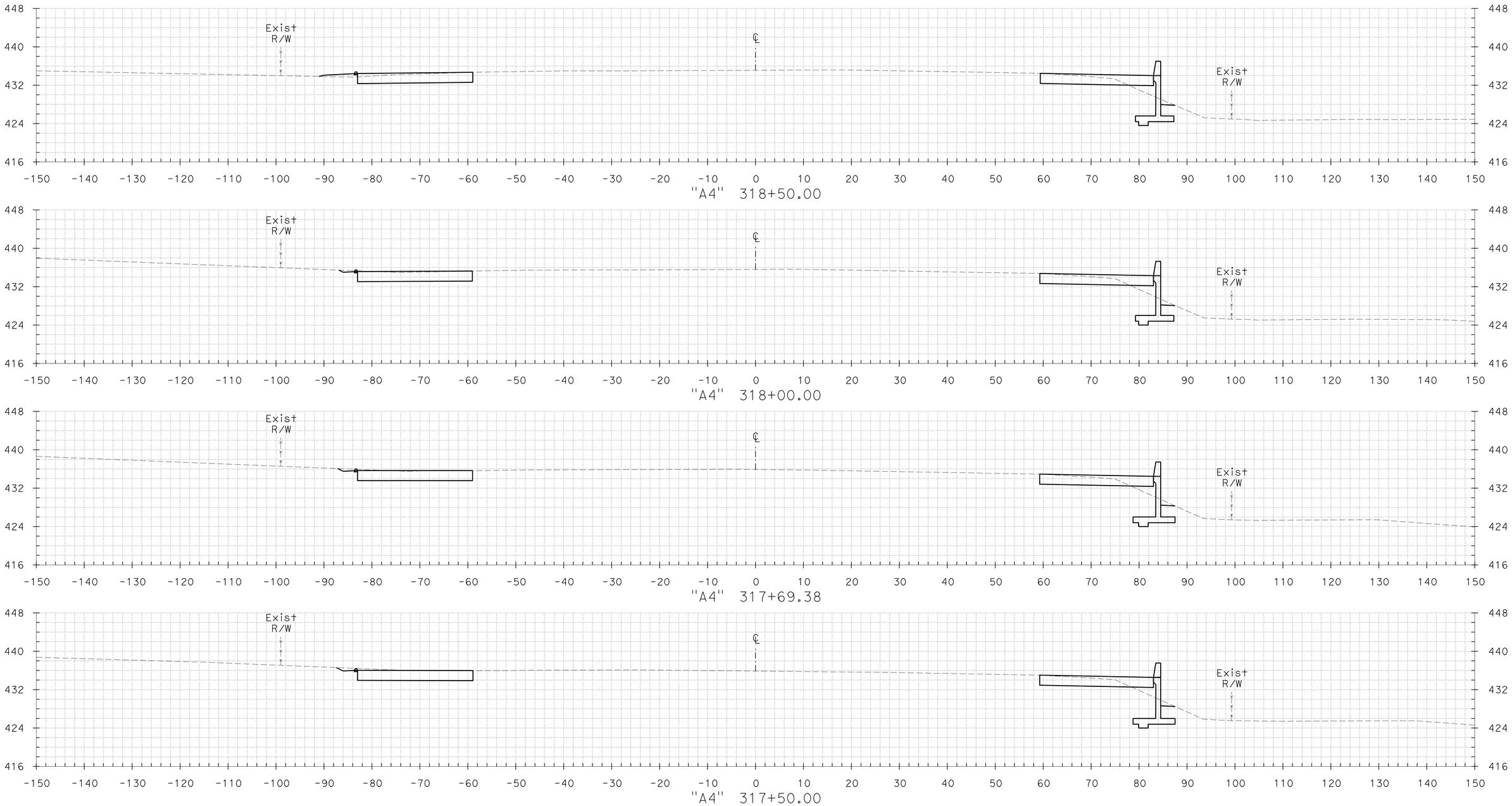

CROSS SECTIONS

SCALE: 1" = 10'

FOR EARTHWORK DEVELOPMENT ONLY

PLOTTED BY ____ DATE ____
CHECKED BY ____ DATE ____
INKED BY ____ DATE ____
SURVEYED BY ____ DATE ____

GROUND
KL ____ DATE 06/21/12
____ DATE ____
____ DATE ____
____ DATE ____

PLOTTED BY ____ DATE 06/21/12
CHECKED BY ____ DATE ____
PLANIMETERED BY ____ DATE ____
FIELD BOOK No. ____ DATE ____

TEMPLATE
KL ____ DATE ____
____ DATE ____
____ DATE ____
____ DATE ____

DGN FILE => A4_X-Sections 2 of 2.dgn DATE PLOTTED => 21-JUN-2012 TIME PLOTTED => 17:50

CONTRACT No.	DIST	COUNTY	ROUTE	POST MILES TOTAL PROJECT	SHEET No.	TOTAL SHEETS
04-2285H4	04	CC	680	R4.3/R6.7	75	89

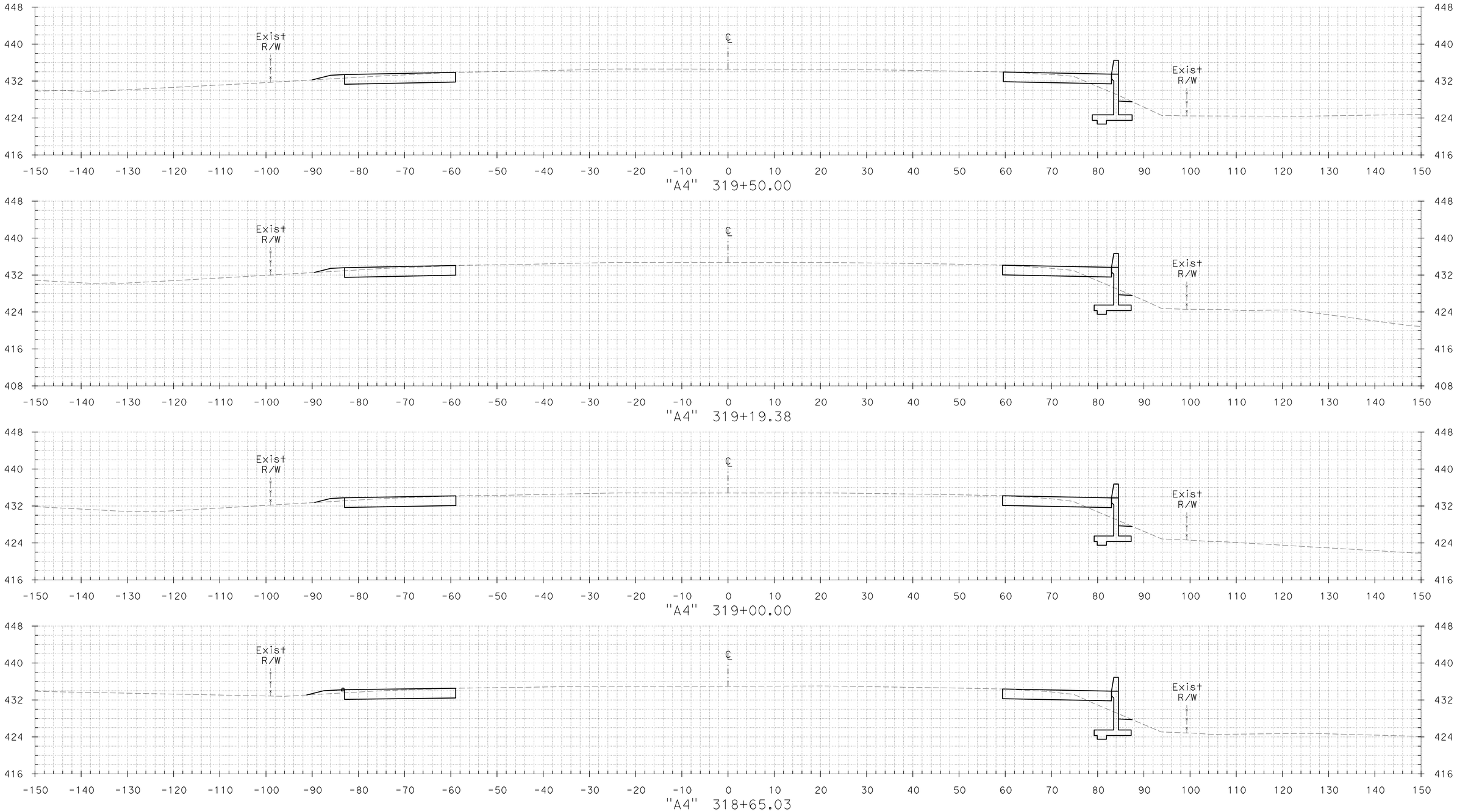

CROSS SECTIONS

SCALE: 1" = 10'

FOR EARTHWORK DEVELOPMENT ONLY

GROUND KL DATE 06/21/12
PLOTTED BY DATE
CHECKED BY DATE
INKED BY DATE
SURVEYED BY DATE

TEMPLATE KL DATE 06/21/12
PLOTTED BY DATE
CHECKED BY DATE
PLANIMETERED BY DATE
FIELD BOOK No.

DGN FILE => A4_X-Sections 2 of 2.dgn DATE PLOTTED => 21-JUN-2012 TIME PLOTTED => 17:50

CONTRACT No.	DIST	COUNTY	ROUTE	POST MILES TOTAL PROJECT	SHEET No.	TOTAL SHEETS
04-2285H4	04	CC	680	R4.3/R6.7	76	89

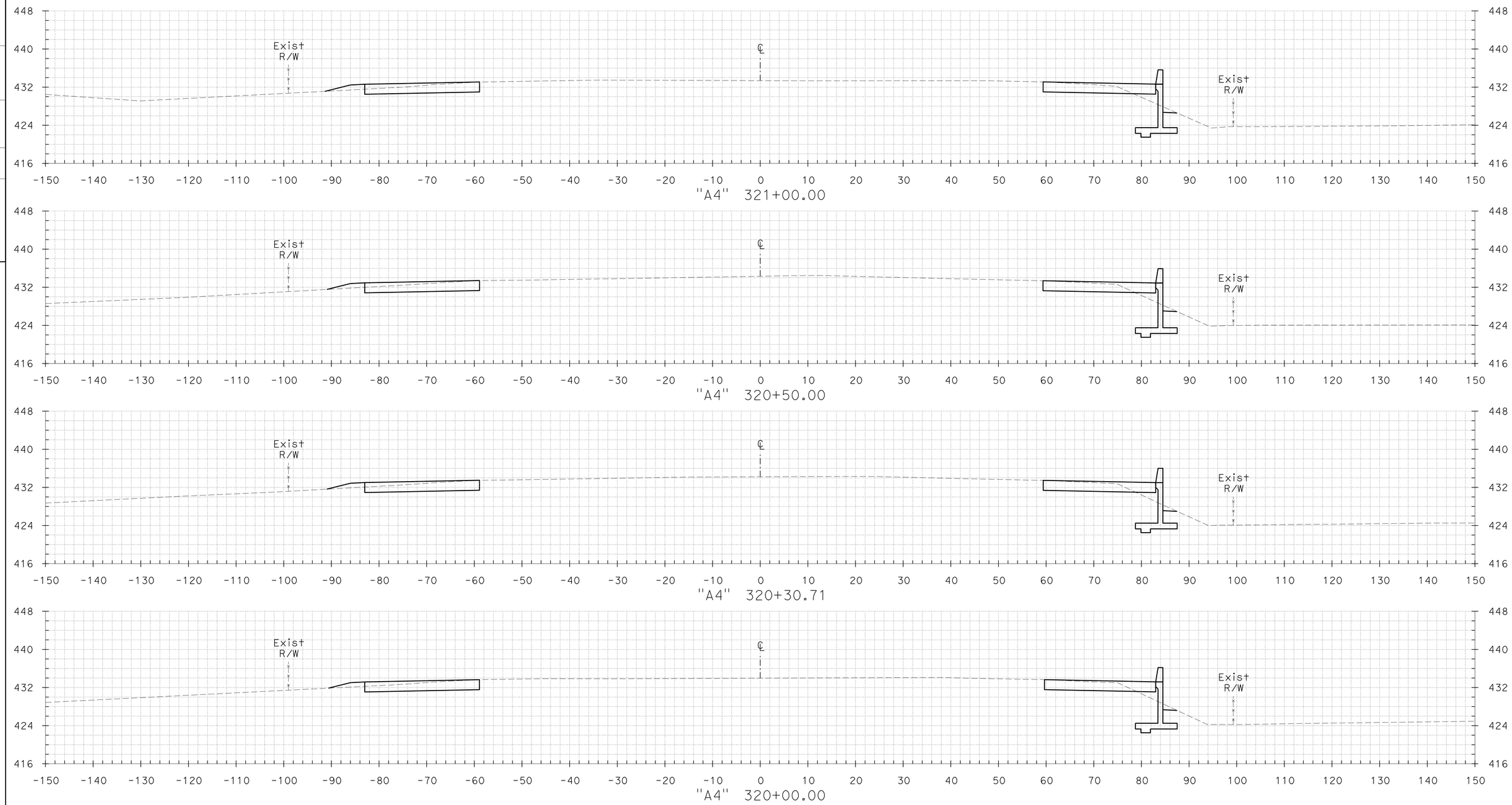

TEMPLATE KL DATE 06/21/12
DATE
DATE
DATE

PLOTTED BY
CHECKED BY
PLANIMETERED BY
FIELD BOOK No.

GROUND KL DATE 06/21/12
DATE
DATE
DATE

PLOTTED BY
CHECKED BY
INKED BY
SURVEYED BY

FOR EARTHWORK DEVELOPMENT ONLY

CROSS SECTIONS

SCALE: 1" = 10'

DGN FILE => A4_X-Sections 2 of 2.dgn DATE PLOTTED => 21-JUN-2012 TIME PLOTTED => 17:50

CONTRACT No.	DIST	COUNTY	ROUTE	POST MILES TOTAL PROJECT	SHEET No.	TOTAL SHEETS
04-2285H4	04	CC	680	R4.3/R6.7	77	89

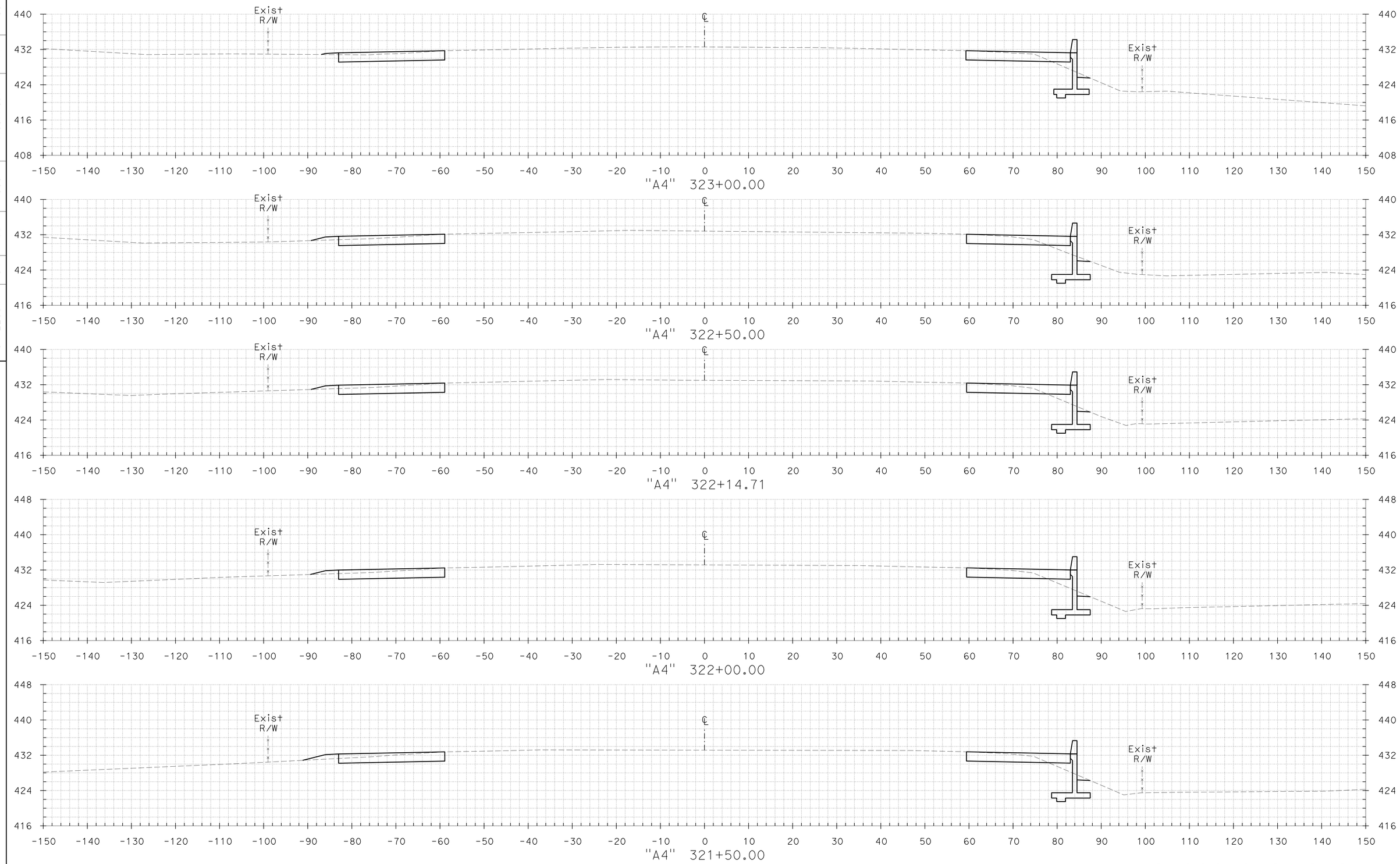

FOR EARTHWORK DEVELOPMENT ONLY

CROSS SECTIONS

SCALE: 1" = 10'

PLOTTED BY ____ DATE 06/21/12
CHECKED BY ____ DATE ____
INKED BY ____ DATE ____
SURVEYED BY ____ DATE ____

GROUND KL ____ DATE 06/21/12
PLOTTED BY ____ DATE ____
CHECKED BY ____ DATE ____
PLANIMETERED BY ____ DATE ____
FIELD BOOK No. ____ DATE ____

TEMPLATE KL ____ DATE ____

DGN FILE => A4_X-Sections 2 of 2.dgn DATE PLOTTED => 21-JUN-2012 TIME PLOTTED => 17:51

CONTRACT No.	DIST	COUNTY	ROUTE	POST MILES TOTAL PROJECT	SHEET No.	TOTAL SHEETS
04-2285H4	04	CC	680	R4.3/R6.7	78	89

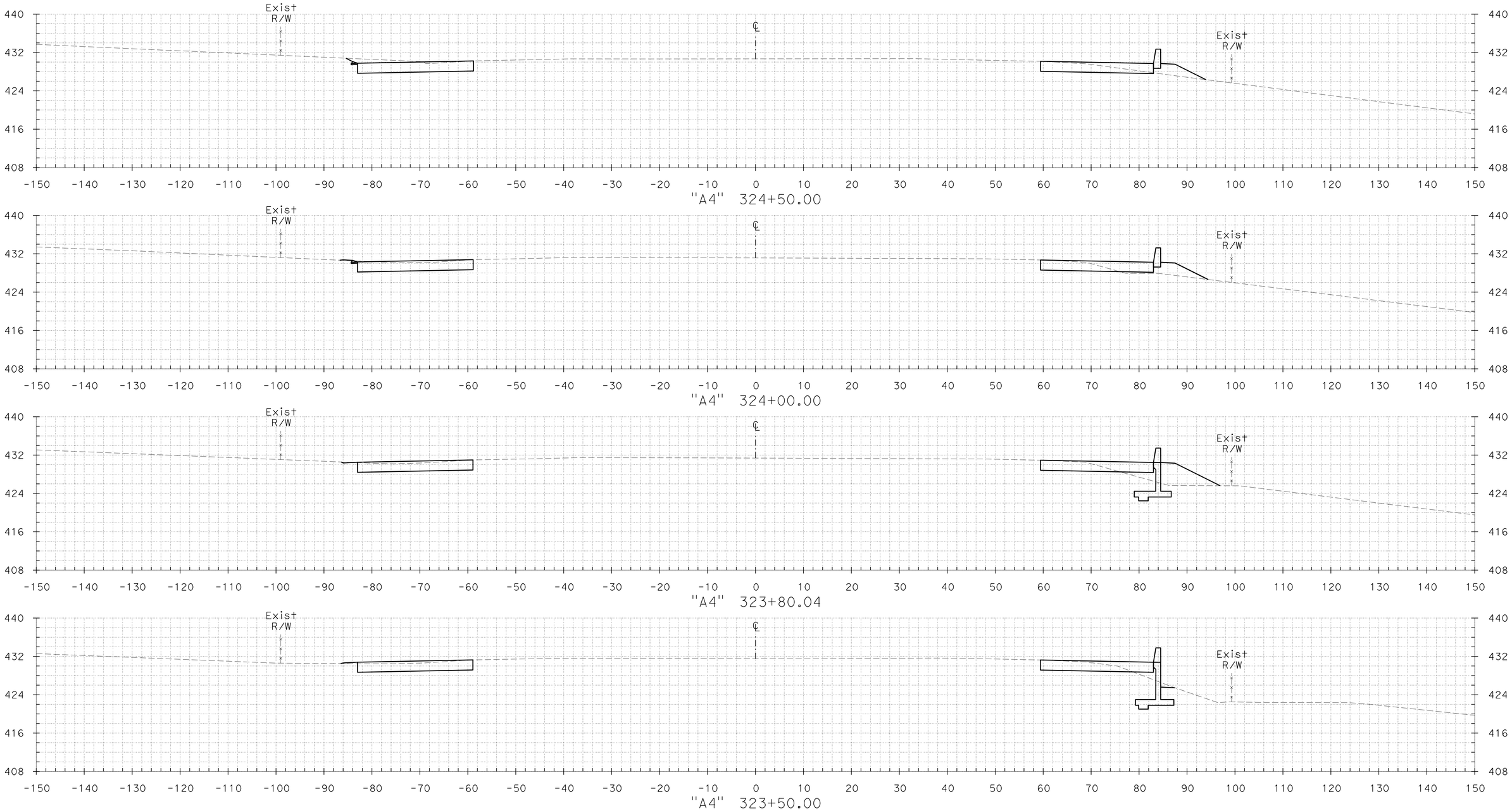

CROSS SECTIONS

SCALE: 1" = 10'

FOR EARTHWORK DEVELOPMENT ONLY

PLOTTED BY ____ DATE 06/21/12
CHECKED BY ____ DATE ____
INKED BY ____ DATE ____
SURVEYED BY ____ DATE ____

GROUND KL DATE 06/21/12
PLOTTED BY ____ DATE ____
CHECKED BY ____ DATE ____
PLANIMETERED BY ____ DATE ____
FIELD BOOK No. ____ DATE ____

TEMPLATE KL
PLOTTED BY ____ DATE ____
CHECKED BY ____ DATE ____

DGN FILE => A4_X-Sections 2 of 2.dgn
DATE PLOTTED => 21-JUN-2012
TIME PLOTTED => 17:51

CONTRACT No.	DIST	COUNTY	ROUTE	POST MILES TOTAL PROJECT	SHEET No.	TOTAL SHEETS
04-2285H4	04	CC	680	R4.3/R6.7	79	89

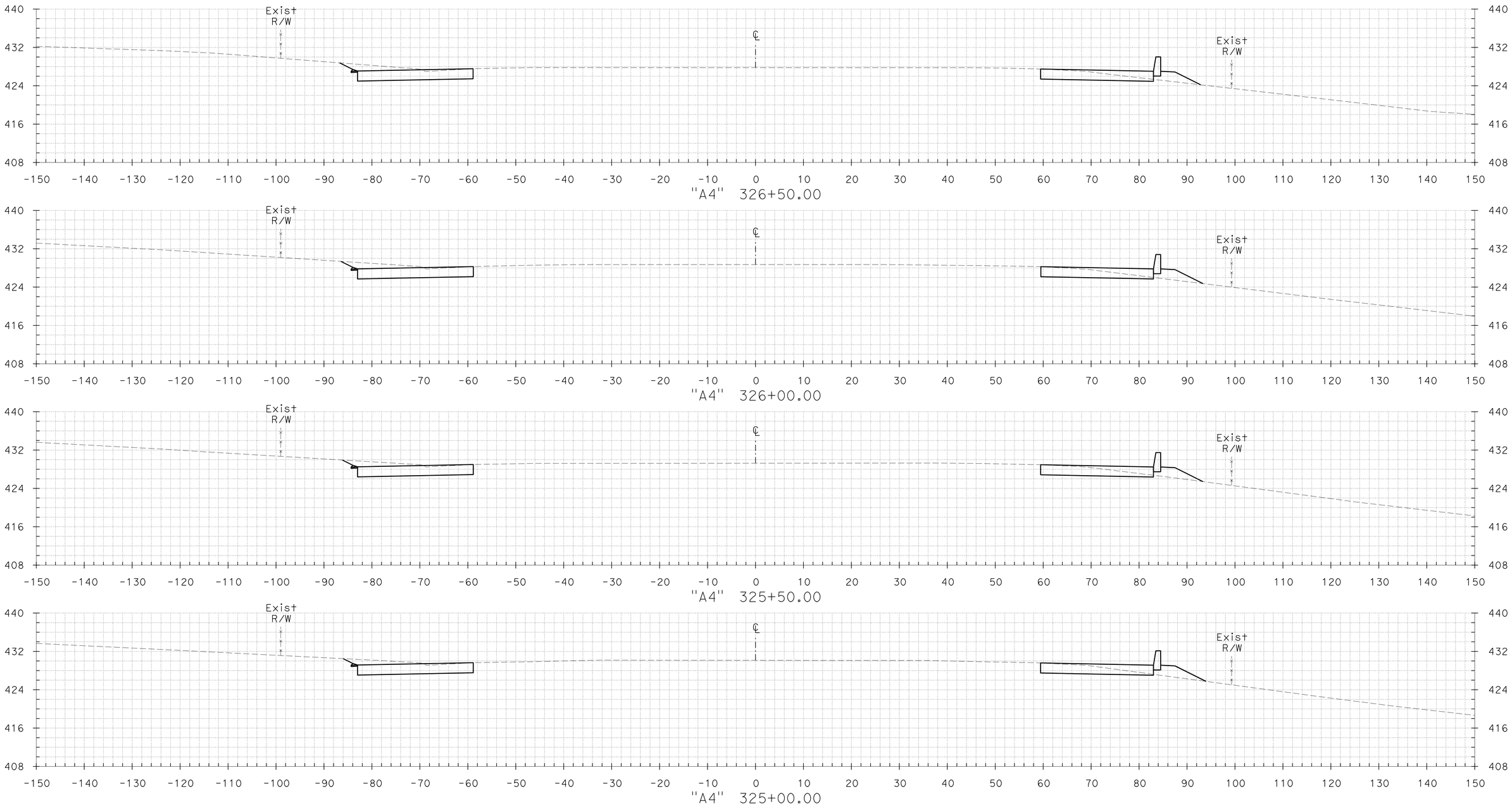

CROSS SECTIONS

SCALE: 1" = 10'

FOR EARTHWORK DEVELOPMENT ONLY

PLOTTED BY ____ DATE ____ 06/21/12
CHECKED BY ____ DATE ____
INKED BY ____ DATE ____
SURVEYED BY ____ DATE ____

GROUND KL ____ DATE ____ 06/21/12
PLOTTED BY ____ DATE ____
CHECKED BY ____ DATE ____
PLANIMETERED BY ____ DATE ____
FIELD BOOK No. ____ DATE ____

TEMPLATE KL ____ DATE ____
PLOTTED BY ____ DATE ____
CHECKED BY ____ DATE ____

DGN FILE => A4_X-Sections 2 of 2.dgn
DATE PLOTTED => 21-JUN-2012
TIME PLOTTED => 17:51

CONTRACT No.	DIST	COUNTY	ROUTE	POST MILES TOTAL PROJECT	SHEET No.	TOTAL SHEETS
04-2285H4	04	CC	680	R4.3/R6.7	80	89

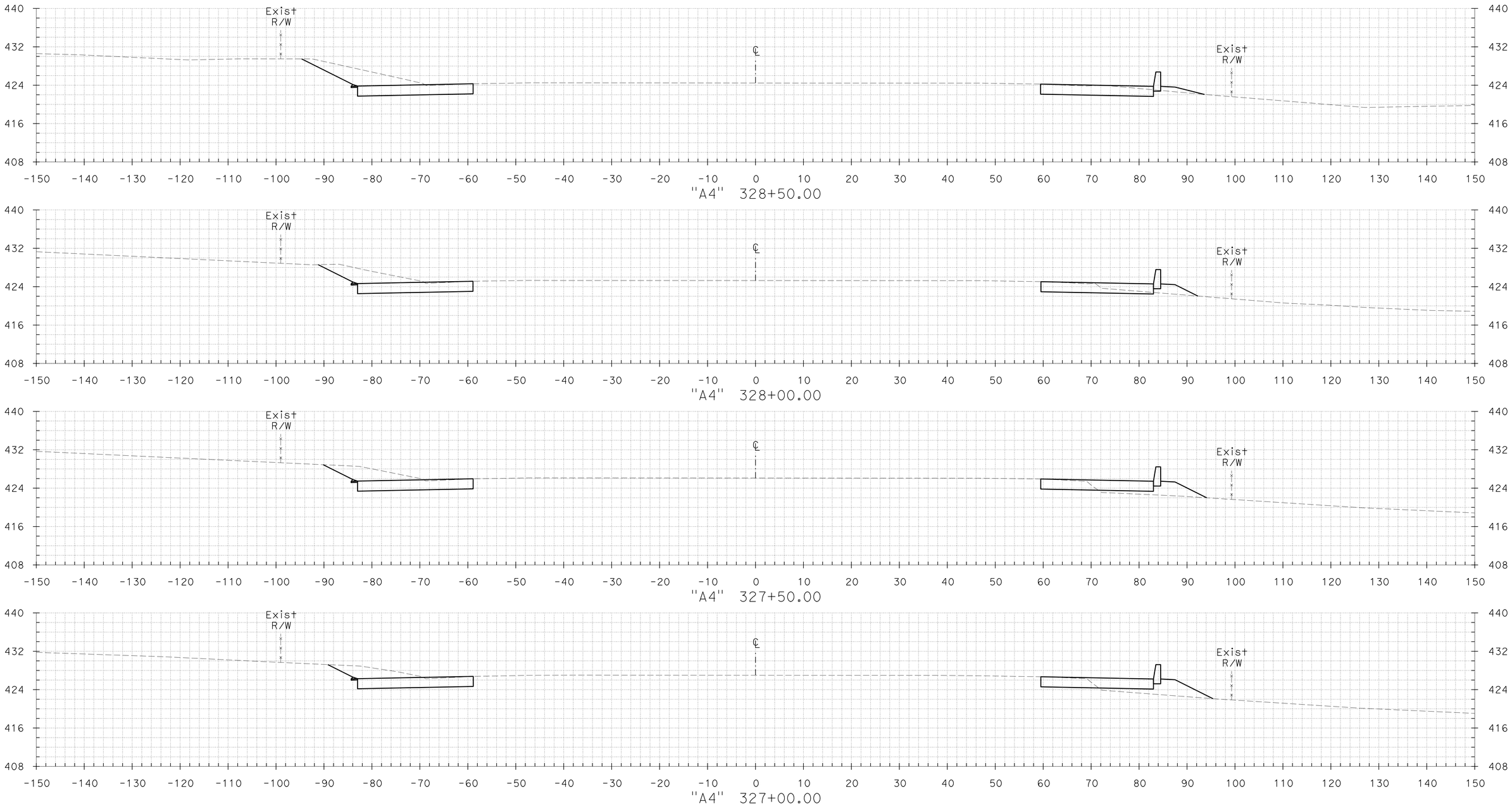

CROSS SECTIONS

SCALE: 1" = 10'

FOR EARTHWORK DEVELOPMENT ONLY

PLOTTED BY ____ DATE 06/21/12
CHECKED BY ____ DATE ____
INKED BY ____ DATE ____
SURVEYED BY ____ DATE ____

GROUND
KL ____ DATE 06/21/12

PLOTTED BY ____
CHECKED BY ____
PLANIMETERED BY ____
FIELD BOOK No. ____

TEMPLATE
KL ____ DATE ____

DGN FILE => A4_X-Sections 2 of 2.dgn
DATE PLOTTED => 21-JUN-2012
TIME PLOTTED => 17:51

CONTRACT No.	DIST	COUNTY	ROUTE	POST MILES TOTAL PROJECT	SHEET No.	TOTAL SHEETS
04-2285H4	04	CC	680	R4.3/R6.7	81	89

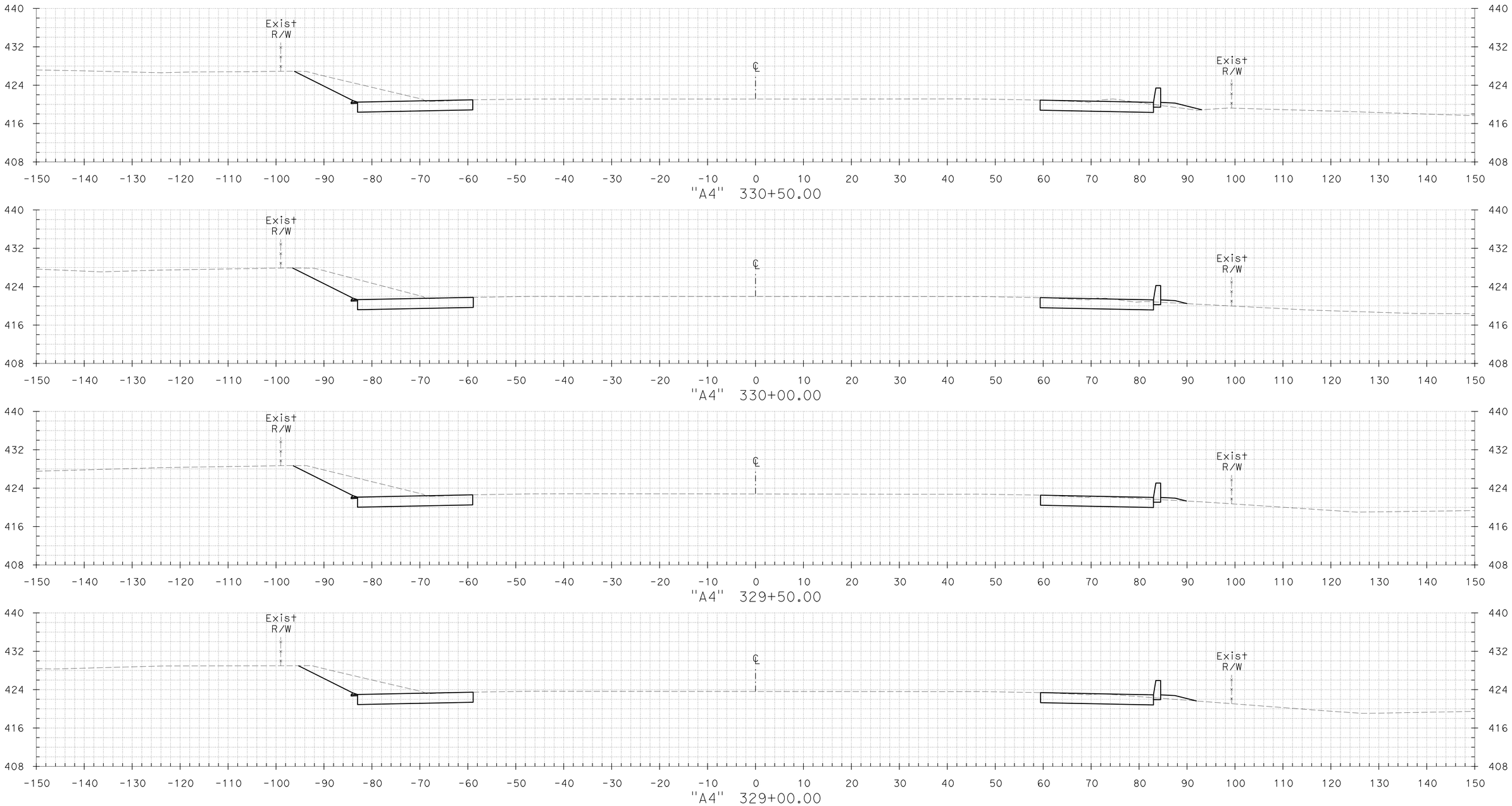

CROSS SECTIONS

SCALE: 1" = 10'

FOR EARTHWORK DEVELOPMENT ONLY

PLOTTED BY ____ DATE 06/21/12
CHECKED BY ____ DATE ____
INKED BY ____ DATE ____
SURVEYED BY ____ DATE ____

GROUND KL DATE 06/21/12
TEMPLATE KL DATE ____

PLOTTED BY ____
CHECKED BY ____
PLANIMETERED BY ____
FIELD BOOK No. ____

DGN FILE => A4_X-Sections 2 of 2.dgn
DATE PLOTTED => 21-JUN-2012
TIME PLOTTED => 17:51

CONTRACT No.	DIST	COUNTY	ROUTE	POST MILES TOTAL PROJECT	SHEET No.	TOTAL SHEETS
04-2285H4	04	CC	680	R4.3/R6.7	82	89

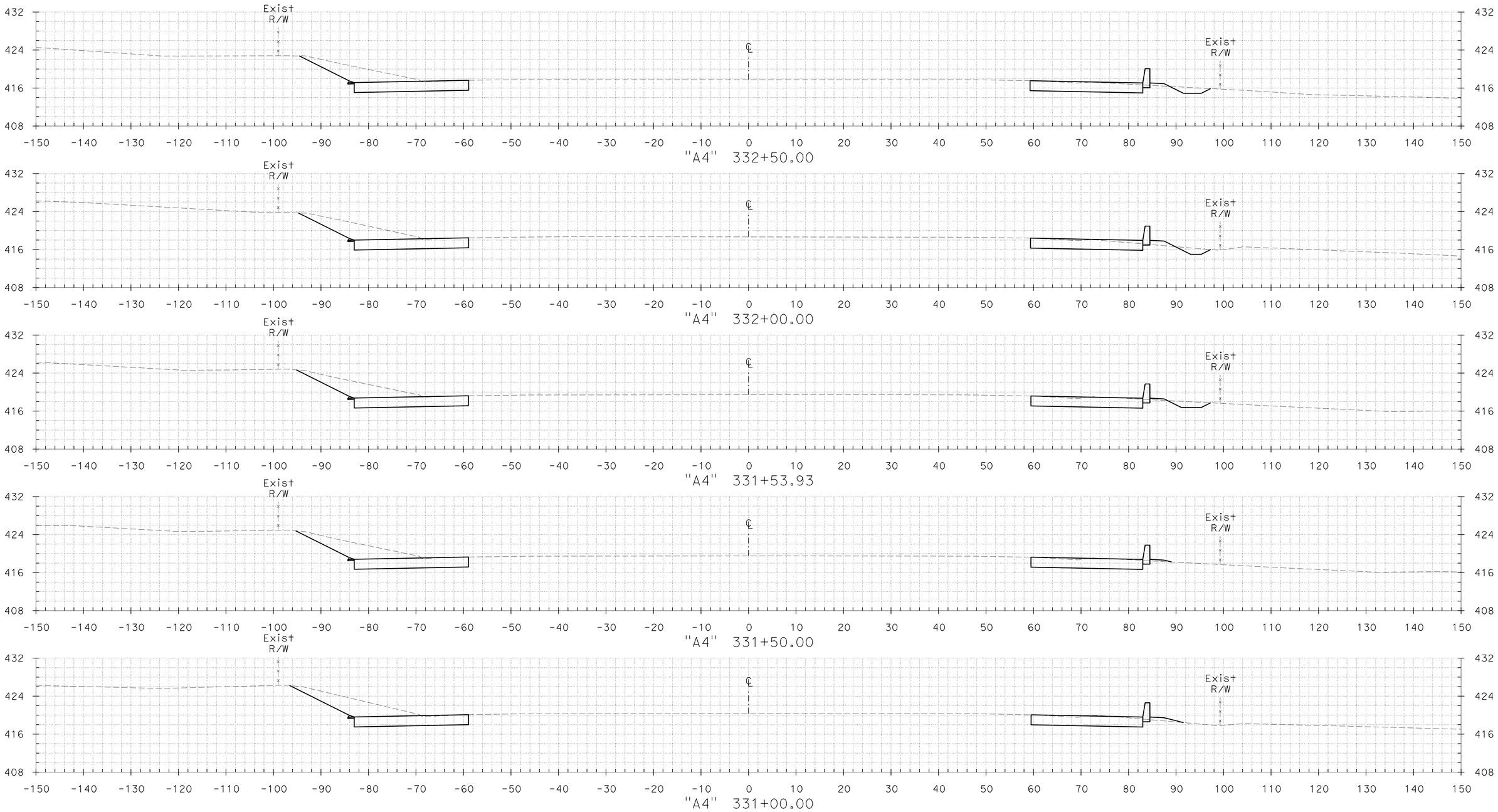

TEMPLATE KL DATE 06/21/12
DATE
DATE
DATE

PLOTTED BY
CHECKED BY
PLANIMETERED BY
FIELD BOOK No.

GROUND KL DATE 06/21/12
DATE
DATE
DATE

PLOTTED BY
CHECKED BY
INKED BY
SURVEYED BY

FOR EARTHWORK DEVELOPMENT ONLY

CROSS SECTIONS

SCALE: 1" = 10'

DGN FILE => A4_X-Sections 2 of 2.dgn DATE PLOTTED => 21-JUN-2012 TIME PLOTTED => 17:51

CONTRACT No.	DIST	COUNTY	ROUTE	POST MILES TOTAL PROJECT	SHEET No.	TOTAL SHEETS
04-2285H4	04	CC	680	R4.3/R6.7	83	89

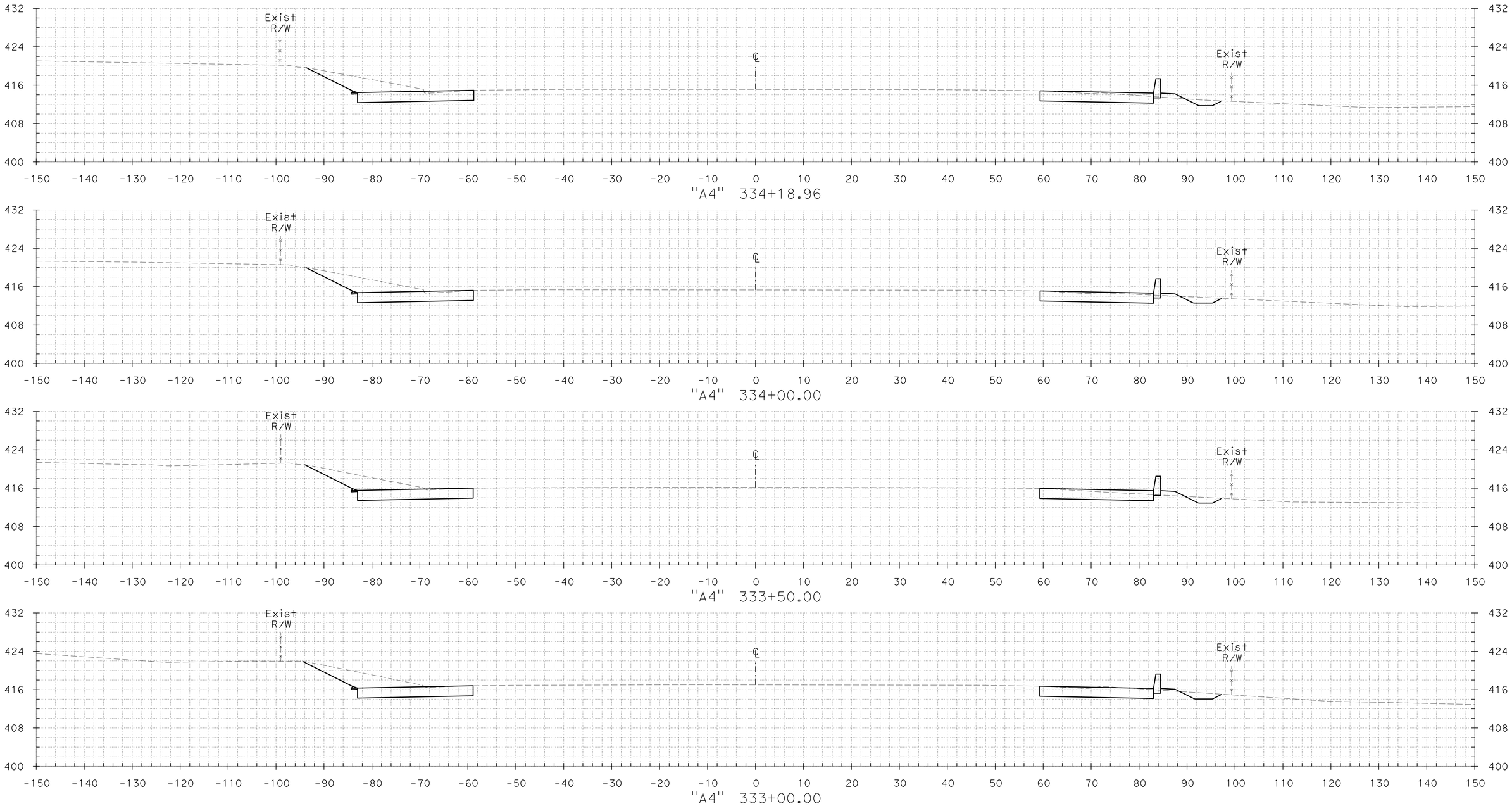

FOR EARTHWORK DEVELOPMENT ONLY

CROSS SECTIONS

SCALE: 1" = 10'

PLOTTED BY ____ DATE 06/21/12
CHECKED BY ____ DATE ____
INKED BY ____ DATE ____
SURVEYED BY ____ DATE ____

GROUND KL ____ DATE 06/21/12
PLOTTED BY ____ DATE ____
CHECKED BY ____ DATE ____
PLANIMETERED BY ____ DATE ____
FIELD BOOK No. ____ DATE ____

TEMPLATE KL ____ DATE ____

DGN FILE => A4_X-Sections 2 of 2.dgn
DATE PLOTTED => 21-JUN-2012
TIME PLOTTED => 17:51

CONTRACT No.	DIST	COUNTY	ROUTE	POST MILES TOTAL PROJECT	SHEET No.	TOTAL SHEETS
04-2285H4	04	CC	680	R4.3/R6.7	84	89

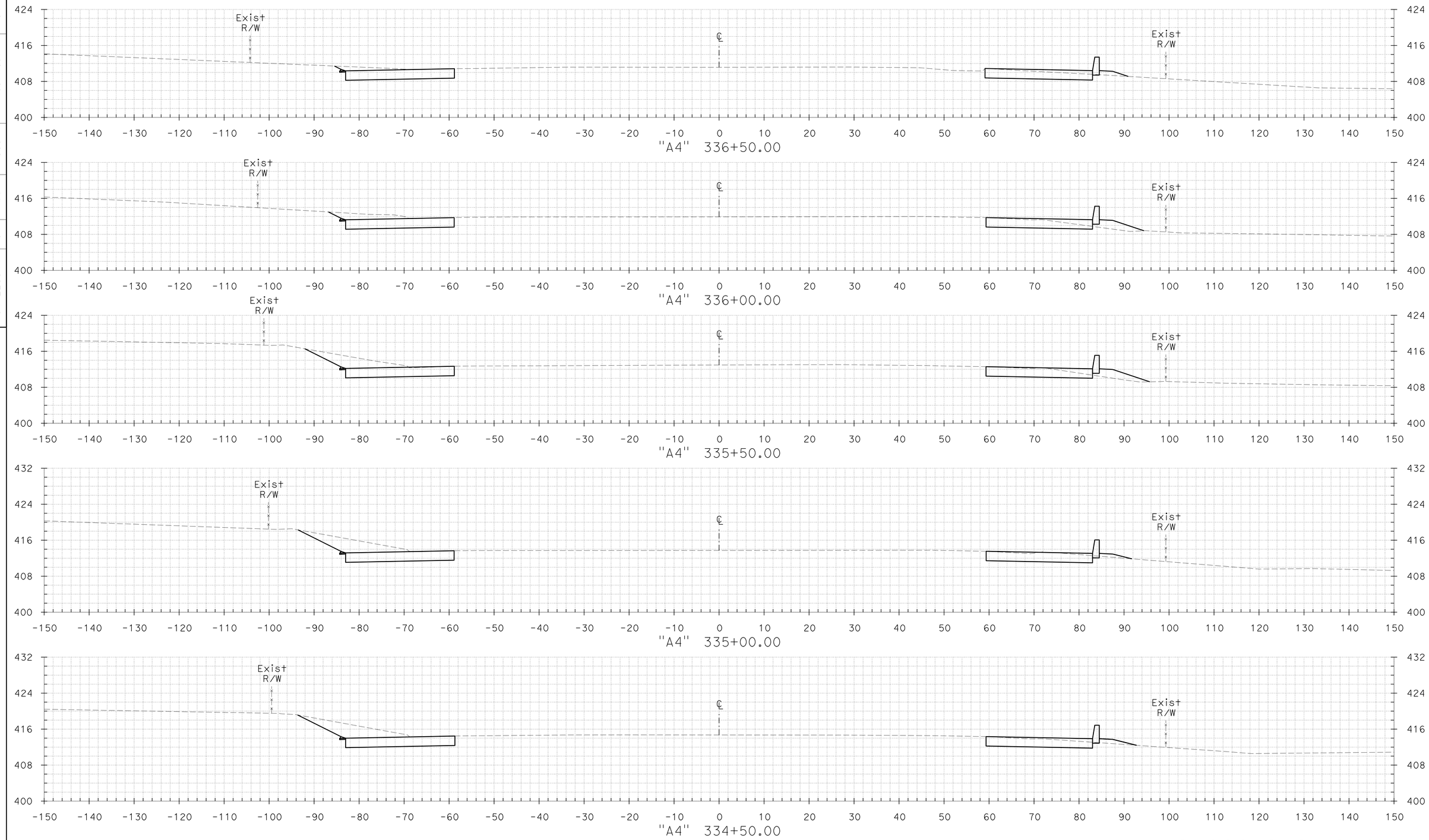

CROSS SECTIONS

SCALE: 1" = 10'

FOR EARTHWORK DEVELOPMENT ONLY

TEMPLATE KL DATE 06/21/12
DATE
DATE
DATE

PLOTTED BY
CHECKED BY
PLANIMETERED BY
FIELD BOOK No.

GROUND KL DATE 06/21/12
DATE
DATE
DATE

PLOTTED BY
CHECKED BY
INKED BY
SURVEYED BY

DGN FILE => A4_X-Sections 2 of 2.dgn
DATE PLOTTED => 21-JUN-2012
TIME PLOTTED => 17:51

CONTRACT No.	DIST	COUNTY	ROUTE	POST MILES TOTAL PROJECT	SHEET No.	TOTAL SHEETS
04-2285H4	04	CC	680	R4.3/R6.7	85	89

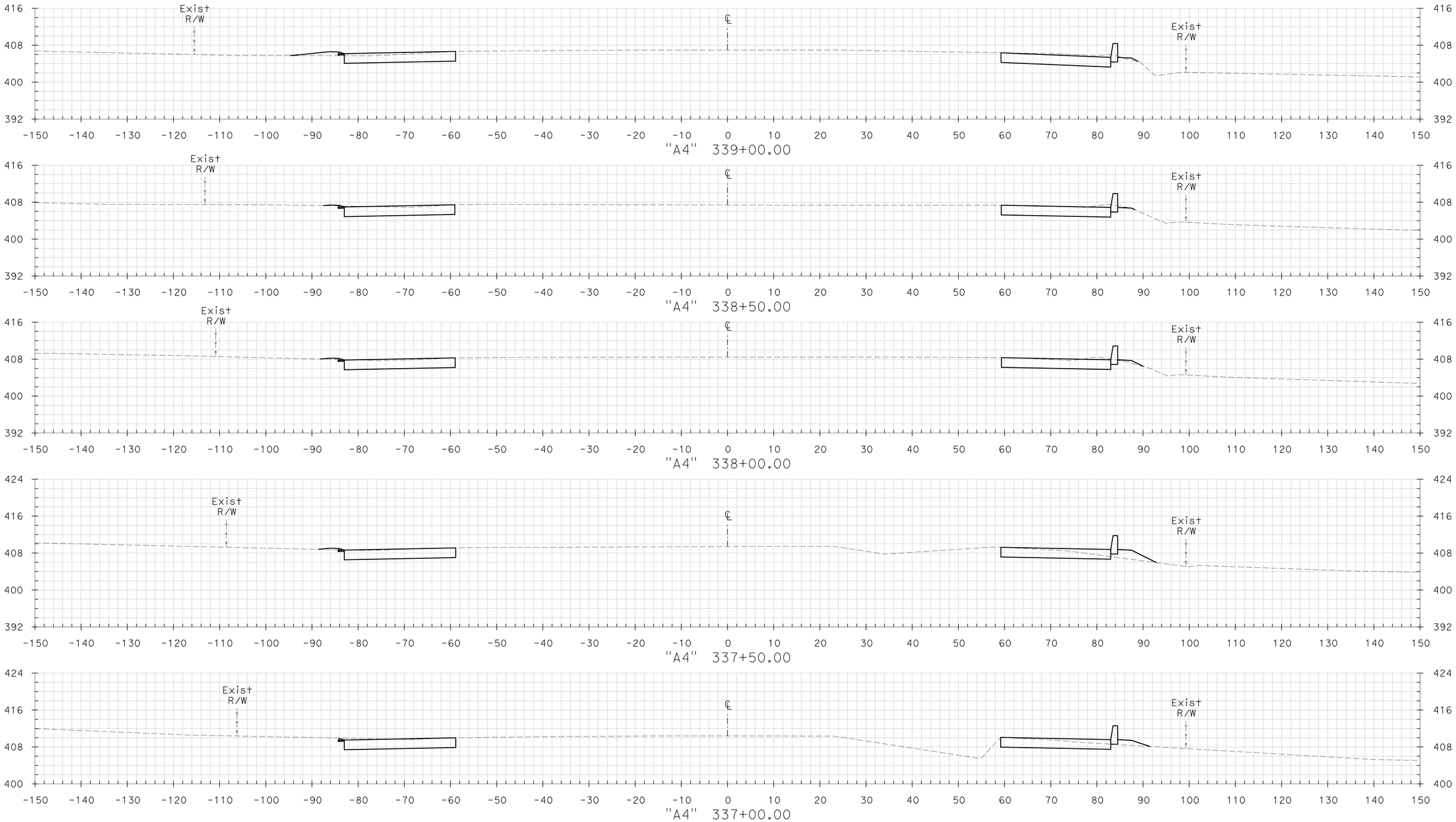

TEMPLATE KL DATE 06/21/12
DATE
DATE
DATE

PLOTTED BY
CHECKED BY
PLANIMETERED BY
FIELD BOOK No.

GROUND KL DATE 06/21/12
DATE
DATE
DATE

PLOTTED BY
CHECKED BY
INKED BY
SURVEYED BY

FOR EARTHWORK DEVELOPMENT ONLY

CROSS SECTIONS

SCALE: 1" = 10'

DGN FILE => A4_X-Sections 2 of 2.dgn DATE PLOTTED => 21-JUN-2012 TIME PLOTTED => 17:51

CONTRACT No.	DIST	COUNTY	ROUTE	POST MILES TOTAL PROJECT	SHEET No.	TOTAL SHEETS
04-2285H4	04	CC	680	R4.3/R6.7	86	89

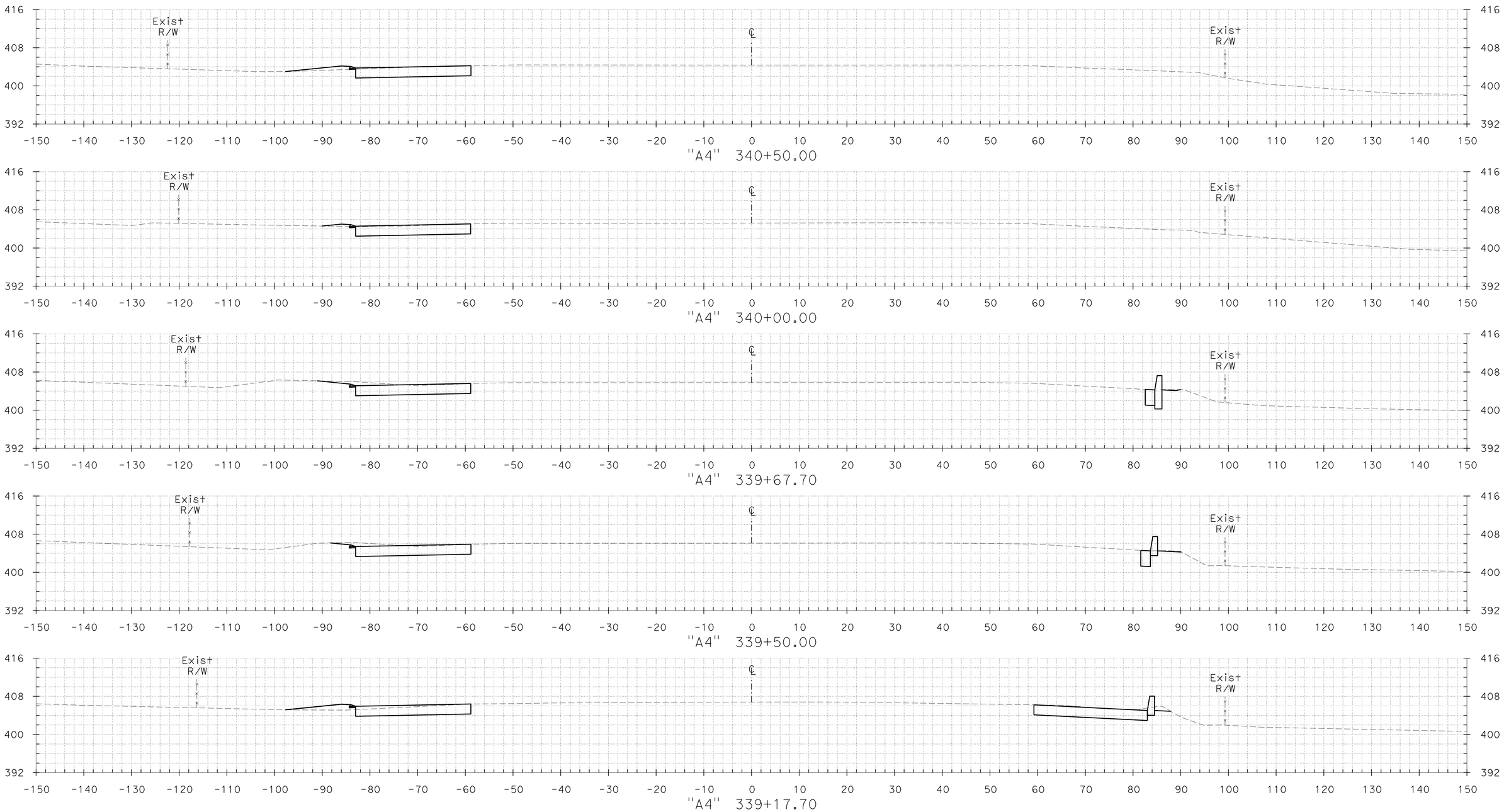

FOR EARTHWORK DEVELOPMENT ONLY

CROSS SECTIONS

SCALE: 1" = 10'

TEMPLATE KL DATE 06/21/12
DATE
DATE
DATE

GROUND KL DATE 06/21/12
DATE
DATE
DATE

PLOTTED BY
CHECKED BY
PLANIMETERED BY
FIELD BOOK No.

PLOTTED BY
CHECKED BY
INKED BY
SURVEYED BY

DGN FILE => A4_X-Sections 2 of 2.dgn
DATE PLOTTED => 21-JUN-2012
TIME PLOTTED => 17:51

CONTRACT No.	DIST	COUNTY	ROUTE	POST MILES TOTAL PROJECT	SHEET No.	TOTAL SHEETS
04-2285H4	04	CC	680	R4.3/R6.7	87	89

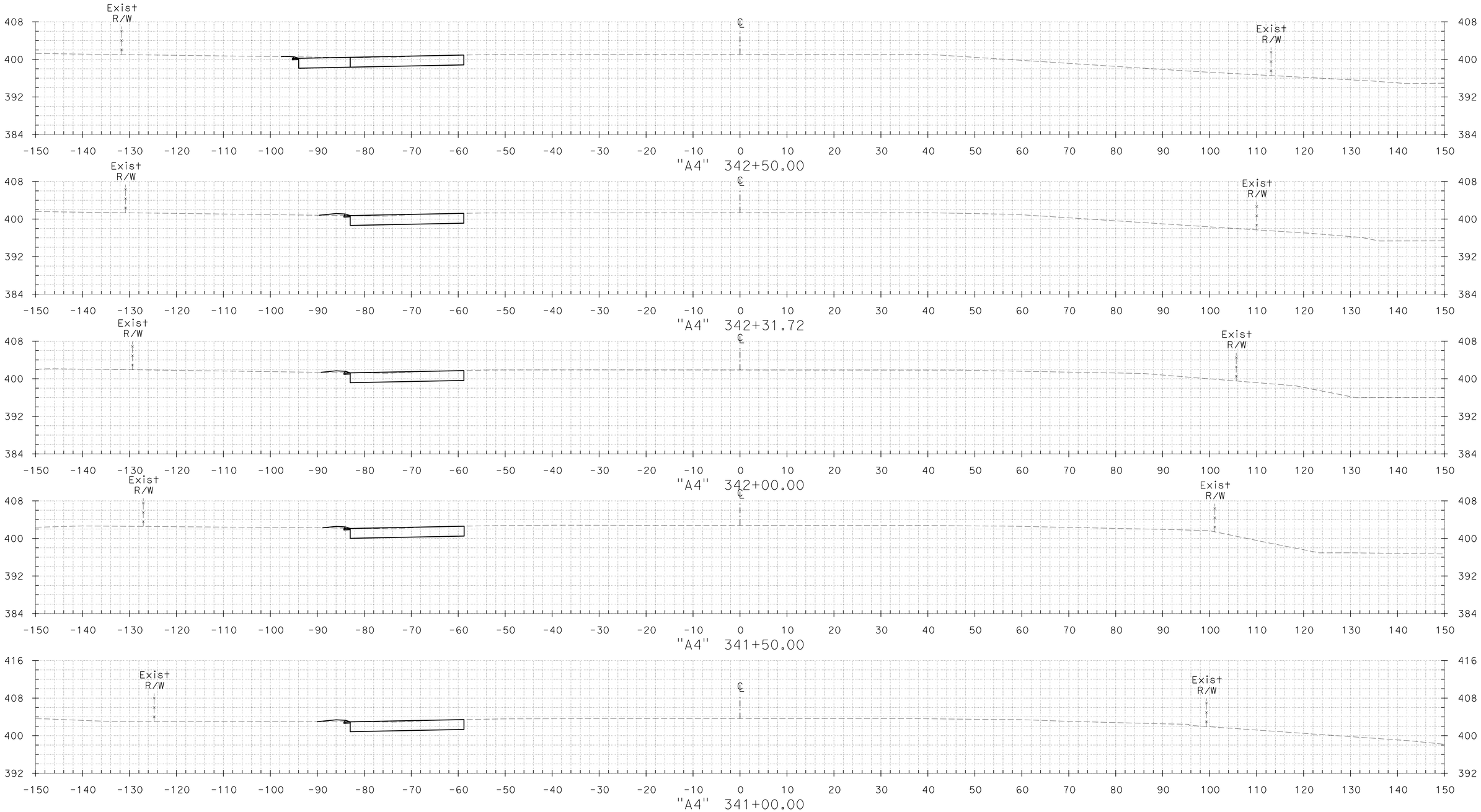

TEMPLATE KL DATE 06/21/12
DATE
DATE
DATE

PLOTTED BY
CHECKED BY
PLANIMETERED BY
FIELD BOOK No.

GROUND KL DATE 06/21/12
DATE
DATE
DATE

PLOTTED BY
CHECKED BY
INKED BY
SURVEYED BY

FOR EARTHWORK DEVELOPMENT ONLY

CROSS SECTIONS

SCALE: 1" = 10'

DGN FILE => A4_X-Sections 2 of 2.dgn DATE PLOTTED => 21-JUN-2012 TIME PLOTTED => 17:51

CONTRACT No.	DIST	COUNTY	ROUTE	POST MILES TOTAL PROJECT	SHEET No.	TOTAL SHEETS
04-2285H4	04	CC	680	R4.3/R6.7	88	89

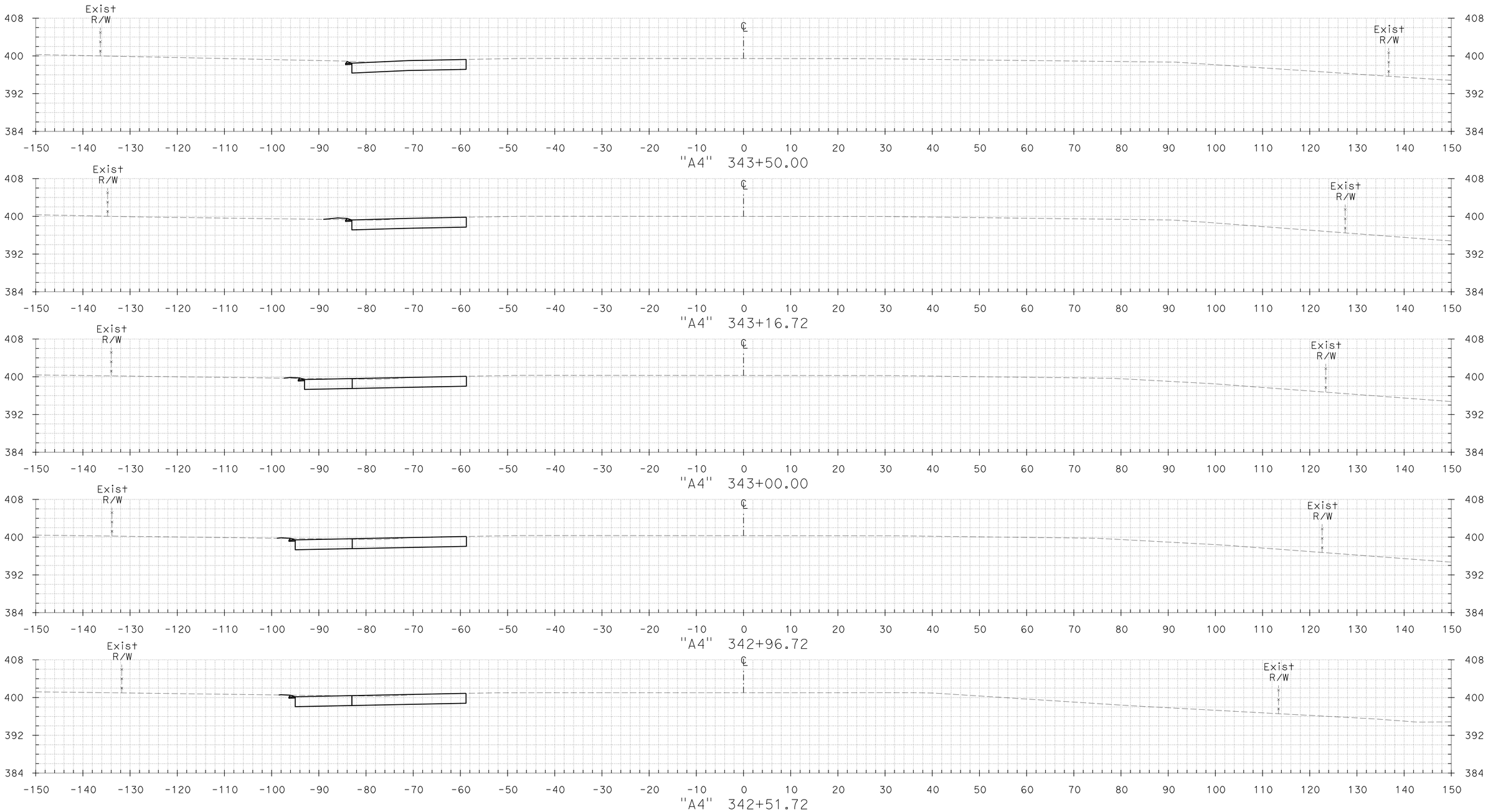

CROSS SECTIONS

SCALE: 1" = 10'

FOR EARTHWORK DEVELOPMENT ONLY

TEMPLATE KL DATE 06/21/12 DATE DATE DATE

PLOTTED BY DATE
CHECKED BY DATE
PLANIMETERED BY DATE
FIELD BOOK No. DATE

GROUND KL DATE 06/21/12 DATE DATE DATE

PLOTTED BY DATE
CHECKED BY DATE
INKED BY DATE
SURVEYED BY DATE

DGN FILE => A4_X-Sections 2 of 2.dgn DATE PLOTTED => 21-JUN-2012 TIME PLOTTED => 17:51

CONTRACT No.	DIST	COUNTY	ROUTE	POST MILES TOTAL PROJECT	SHEET No.	TOTAL SHEETS
04-2285H4	04	CC	680	R4.3/R6.7	89	89

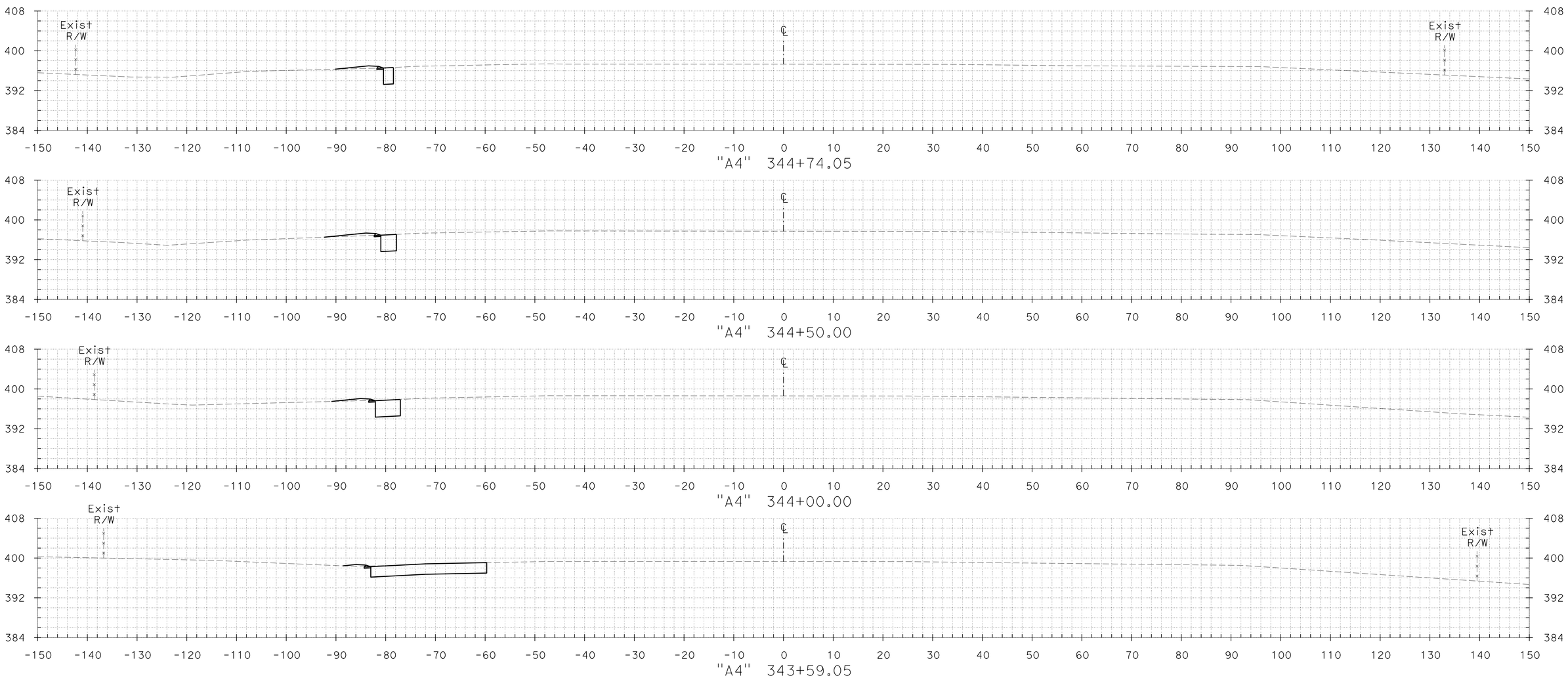

CROSS SECTIONS

SCALE: 1" = 10'

FOR EARTHWORK DEVELOPMENT ONLY

TEMPLATE KL DATE 06/21/12
DATE
DATE
DATE

PLOTTED BY
CHECKED BY
PLANIMETERED BY
FIELD BOOK No.

GROUND KL DATE 06/21/12
DATE
DATE
DATE

PLOTTED BY
CHECKED BY
INKED BY
SURVEYED BY

DGN FILE => A4_X-Sections 2 of 2.dgn DATE PLOTTED => 21-JUN-2012 TIME PLOTTED => 17:51

CONTRACT No.	DIST	COUNTY	ROUTE	POST MILES TOTAL PROJECT	SHEET No.	TOTAL SHEETS
04-2285H4	04	CC	680	R4.3/R6.7	1	3



FOR EARTHWORK DEVELOPMENT ONLY

CROSS SECTIONS

SCALE: 1" = 10'

TEMPLATE AC DATE 06/15/12
DATE
DATE
DATE

PLOTTED BY
CHECKED BY
PLANIMETERED BY
FIELD BOOK No.

GROUND AC DATE 06/15/12
DATE
DATE
DATE

PLOTTED BY
CHECKED BY
INKED BY
SURVEYED BY

DGN FILE => CR2_X-Sections.dgn DATE PLOTTED => 15-JUN-2012 TIME PLOTTED => 10:30

CONTRACT No.	DIST	COUNTY	ROUTE	POST MILES TOTAL PROJECT	SHEET No.	TOTAL SHEETS
04-2285H4	04	CC	680	R4.3/R6.7	2	3

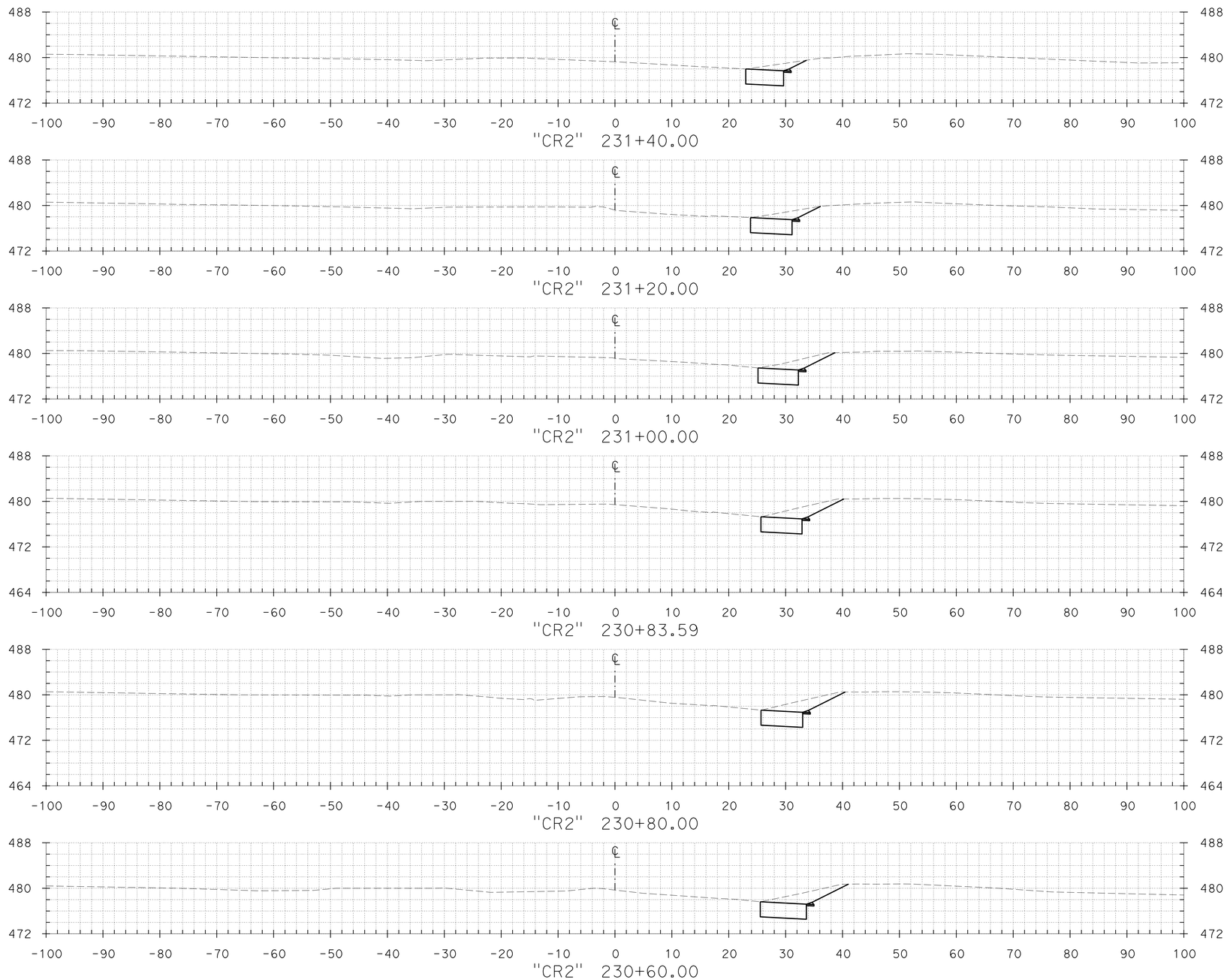

FOR EARTHWORK DEVELOPMENT ONLY

CROSS SECTIONS

SCALE: 1" = 10'

PLOTTED BY ____ DATE ____ 06/15/12
CHECKED BY ____ DATE ____
INKED BY ____ DATE ____
SURVEYED BY ____ DATE ____

GROUND AC ____ DATE ____ 06/15/12
PLOTTED BY ____
CHECKED BY ____
PLANIMETERED BY ____
FIELD BOOK No. ____

TEMPLATE AC ____ DATE ____
DATE ____
DATE ____
DATE ____

DGN FILE => CR2_X-Sections.dgn
DATE PLOTTED => 15-JUN-2012
TIME PLOTTED => 10:30

CONTRACT No.	DIST	COUNTY	ROUTE	POST MILES TOTAL PROJECT	SHEET No.	TOTAL SHEETS
04-2285H4	04	CC	680	R4.3/R6.7	3	3

PLOTTED BY ____ DATE 06/15/12
CHECKED BY ____ DATE ____
INKED BY ____ DATE ____
SURVEYED BY ____ DATE ____

GROUND AC ____ DATE 06/15/12
CHECKED BY ____ DATE ____
PLANIMETERED BY ____ DATE ____
FIELD BOOK No. ____ DATE ____

PLOTTED BY ____ DATE ____
CHECKED BY ____ DATE ____

TEMPLATE AC ____ DATE ____

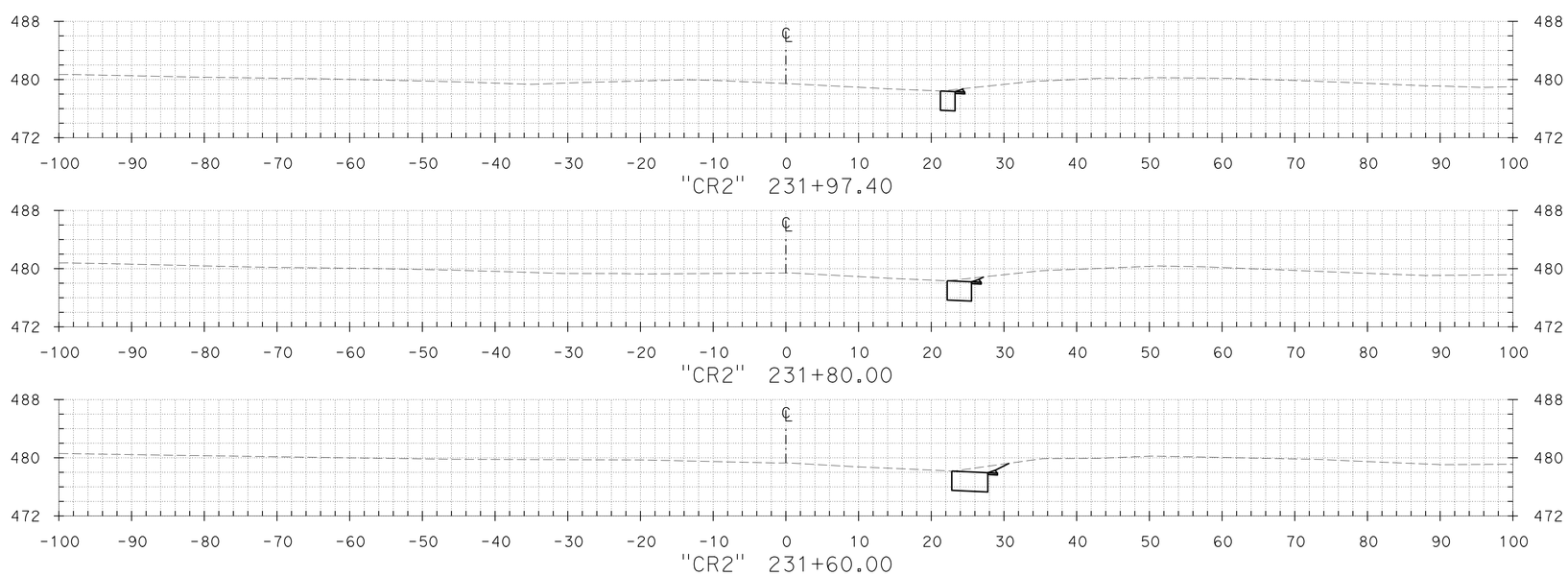

FOR EARTHWORK DEVELOPMENT ONLY

CROSS SECTIONS

SCALE: 1" = 10'

DGN FILE => CR2_X-Sections.dgn
DATE PLOTTED => 15-JUN-2012
TIME PLOTTED => 10:30

CONTRACT No.	DIST	COUNTY	ROUTE	POST MILES TOTAL PROJECT	SHEET No.	TOTAL SHEETS
04-2285H4	04	CC	680	R4.3/R6.7	1	5

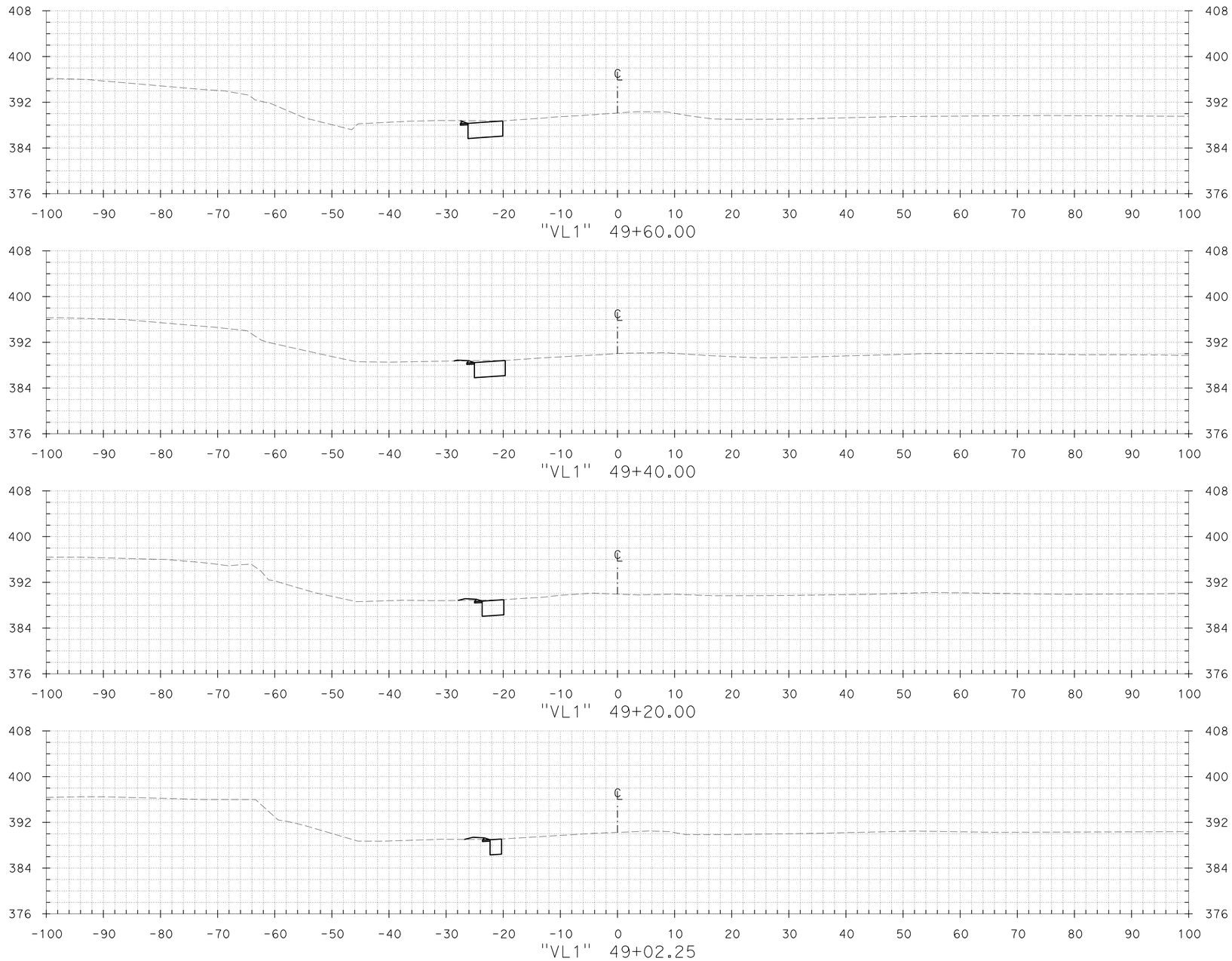

FOR EARTHWORK DEVELOPMENT ONLY

CROSS SECTIONS

SCALE: 1" = 10'

PLOTTED BY ____ DATE 06/15/12
CHECKED BY ____ DATE ____
INKED BY ____ DATE ____
SURVEYED BY ____ DATE ____

GROUND AC ____ DATE 06/15/12
____ DATE ____
____ DATE ____
____ DATE ____

PLOTTED BY ____
CHECKED BY ____
PLANIMETERED BY ____
FIELD BOOK No. ____

TEMPLATE AC ____
____ DATE ____
____ DATE ____
____ DATE ____

DGN FILE => VL1_X-Sections.dgn DATE PLOTTED => 15-JUN-2012 TIME PLOTTED => 10:32

CONTRACT No.	DIST	COUNTY	ROUTE	POST MILES TOTAL PROJECT	SHEET No.	TOTAL SHEETS
04-2285H4	04	CC	680	R4.3/R6.7	2	5

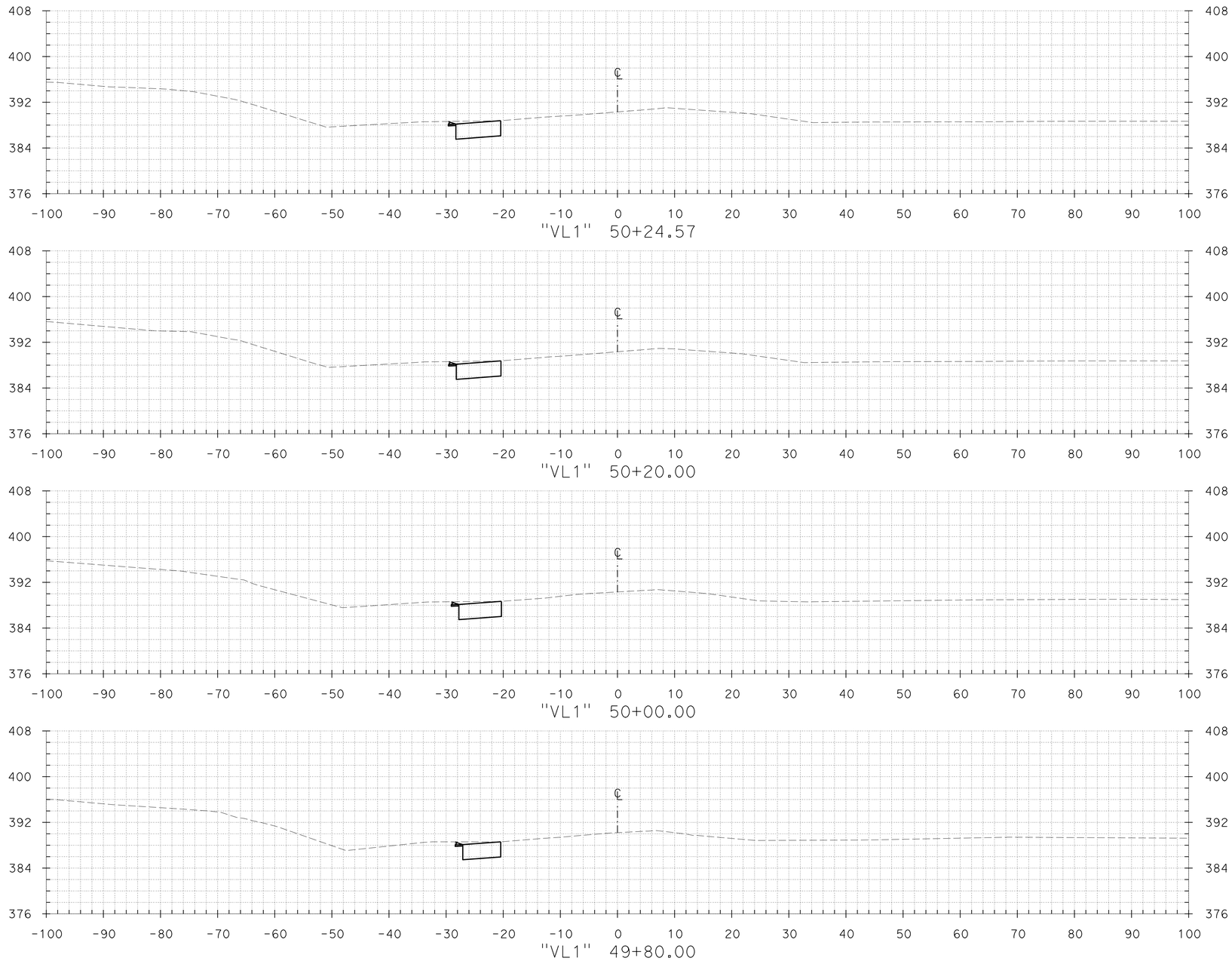

FOR EARTHWORK DEVELOPMENT ONLY

CROSS SECTIONS

SCALE: 1" = 10'

PLOTTED BY ____ DATE 06/15/12
CHECKED BY ____ DATE ____
INKED BY ____ DATE ____
SURVEYED BY ____ DATE ____

GROUND AC ____ DATE 06/15/12
____ DATE ____
____ DATE ____
____ DATE ____

PLOTTED BY ____
CHECKED BY ____
PLANIMETERED BY ____
FIELD BOOK No. ____

TEMPLATE AC ____
____ DATE ____
____ DATE ____
____ DATE ____

DGN FILE => VL1_X-Sections.dgn DATE PLOTTED => 15-JUN-2012 TIME PLOTTED => 10:32

CONTRACT No.	DIST	COUNTY	ROUTE	POST MILES TOTAL PROJECT	SHEET No.	TOTAL SHEETS
04-2285H4	04	CC	680	R4.3/R6.7	3	5

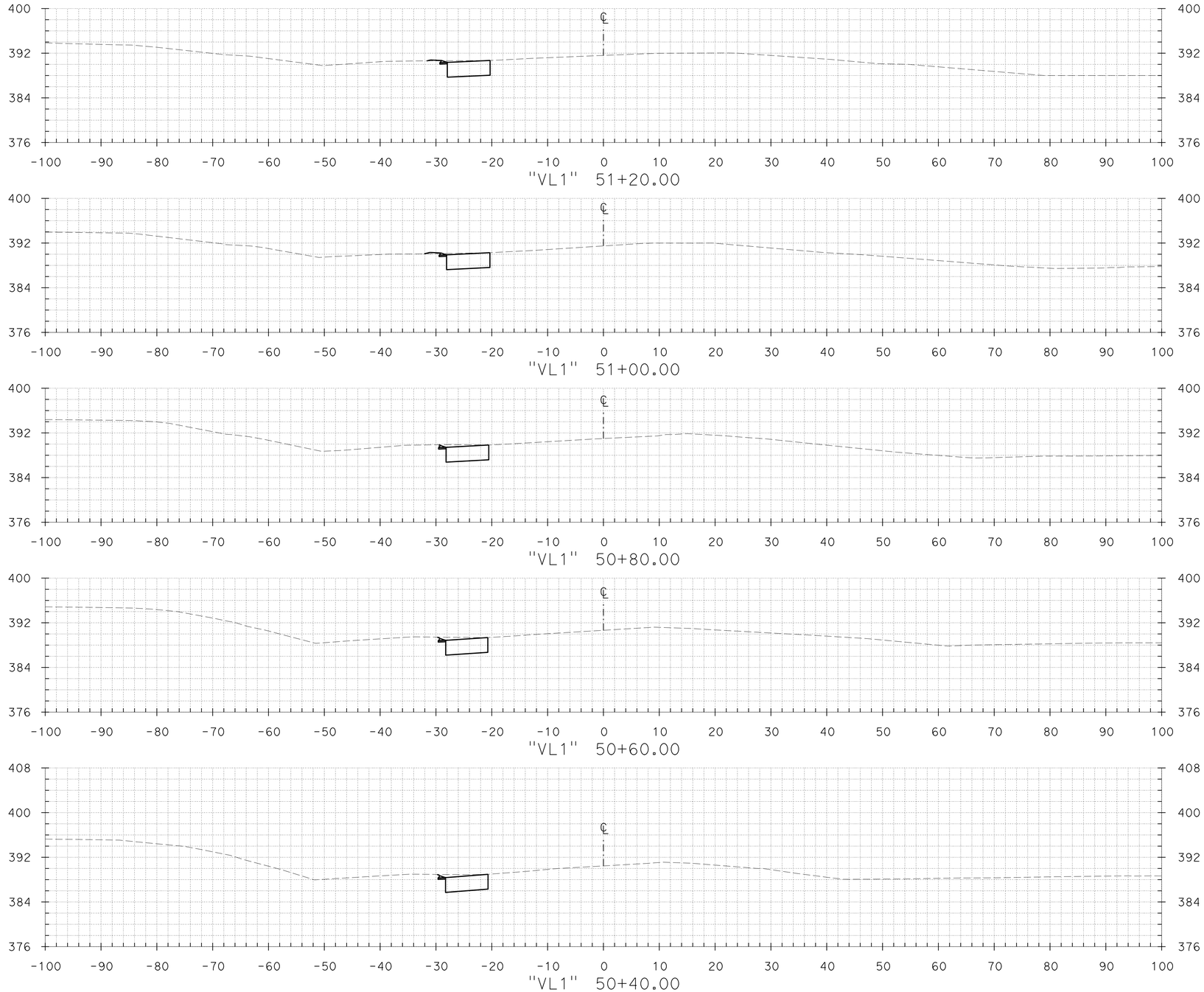

FOR EARTHWORK DEVELOPMENT ONLY

CROSS SECTIONS

SCALE: 1" = 10'

PLOTTED BY
CHECKED BY
INKED BY
SURVEYED BY

GROUND AC DATE 06/15/12
DATE
DATE
DATE

PLOTTED BY
CHECKED BY
PLANIMETERED BY
FIELD BOOK No.

TEMPLATE AC DATE 06/15/12
DATE
DATE
DATE

DGN FILE => VL1_X-Sections.dgn
DATE PLOTTED => 15-JUN-2012
TIME PLOTTED => 10:32

CONTRACT No.	DIST	COUNTY	ROUTE	POST MILES TOTAL PROJECT	SHEET No.	TOTAL SHEETS
04-2285H4	04	CC	680	R4.3/R6.7	4	5

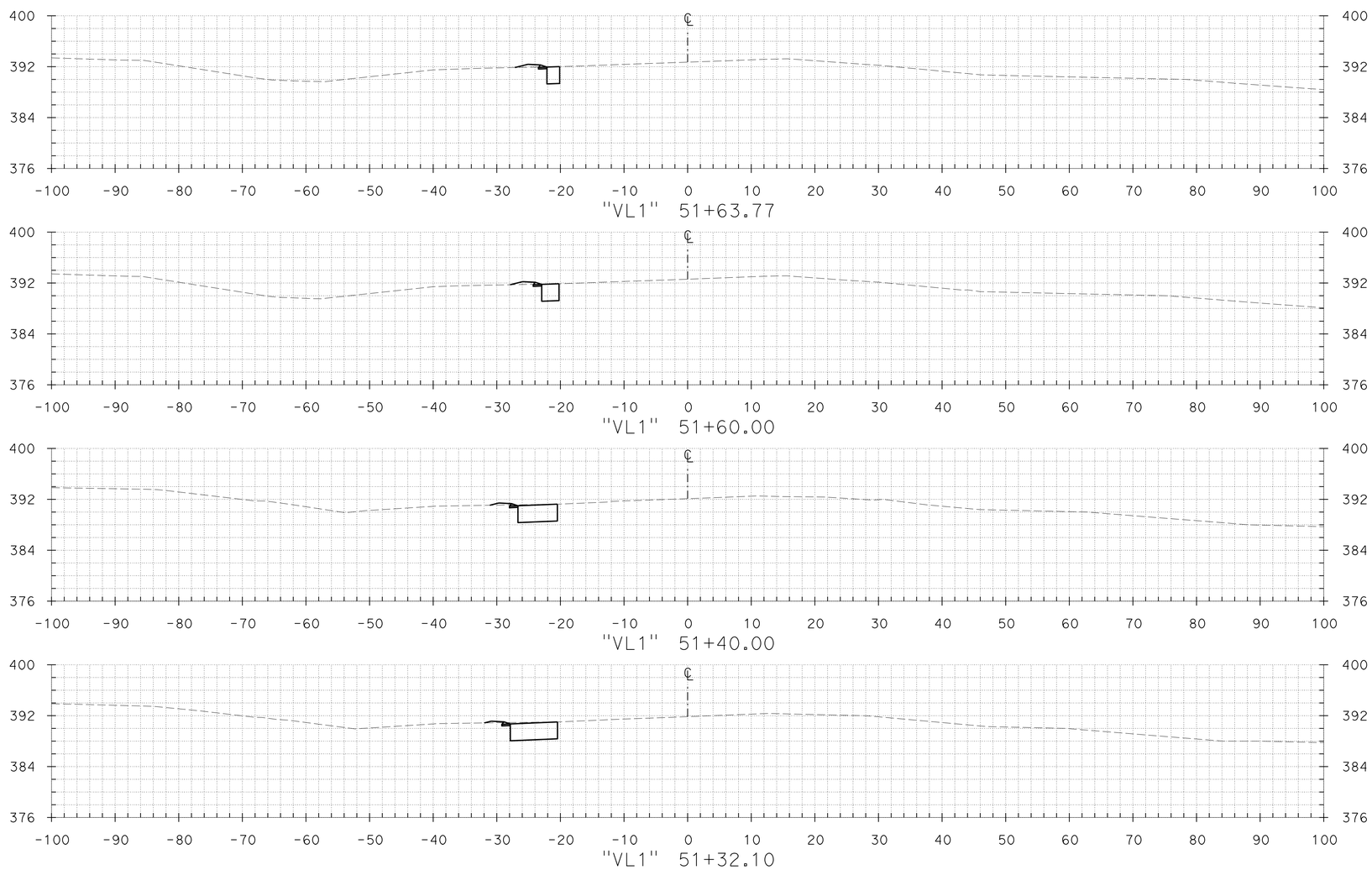

CROSS SECTIONS

SCALE: 1" = 10'

FOR EARTHWORK DEVELOPMENT ONLY

PLOTTED BY ____ DATE ____
CHECKED BY ____ DATE ____
INKED BY ____ DATE ____
SURVEYED BY ____ DATE ____

GROUND AC ____ DATE 06/15/12
____ DATE ____
____ DATE ____
____ DATE ____

PLOTTED BY ____
CHECKED BY ____
PLANIMETERED BY ____
FIELD BOOK No. ____

TEMPLATE AC ____ DATE ____
____ DATE ____
____ DATE ____
____ DATE ____

DGN FILE => VL1_X-Sections.dgn
DATE PLOTTED => 15-JUN-2012
TIME PLOTTED => 10:32

CONTRACT No.	DIST	COUNTY	ROUTE	POST MILES TOTAL PROJECT	SHEET No.	TOTAL SHEETS
04-2285H4	04	CC	680	R4.3/R6.7	5	5

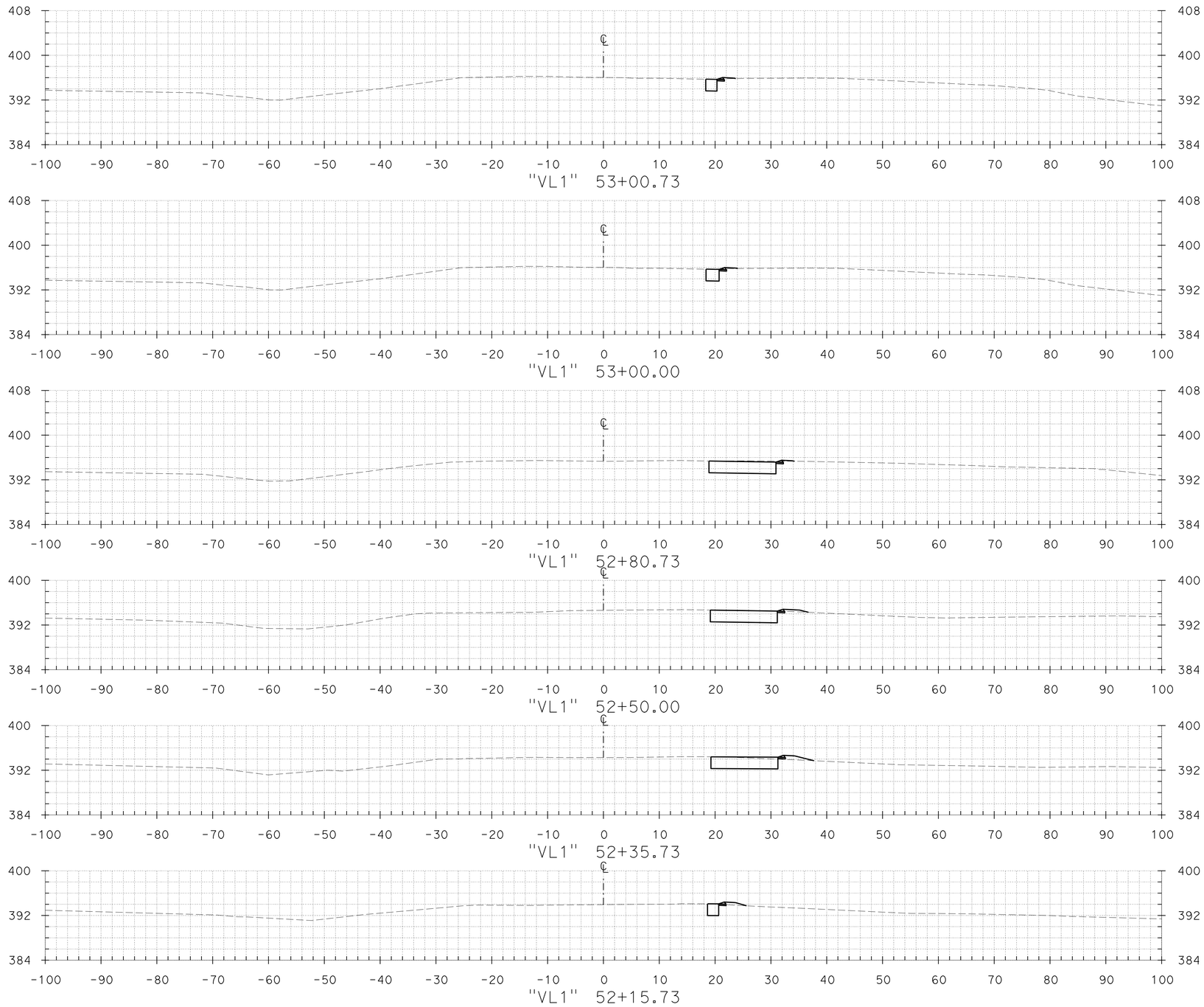

CROSS SECTIONS

SCALE: 1" = 10'

FOR EARTHWORK DEVELOPMENT ONLY

TEMPLATE AC DATE DATE DATE DATE 06/15/12

PLOTTED BY
CHECKED BY
PLANIMETERED BY
FIELD BOOK No.

GROUND AC DATE DATE DATE DATE 06/15/12

PLOTTED BY
CHECKED BY
INKED BY
SURVEYED BY

DGN FILE => VL1_X-Sections.dgn DATE PLOTTED => 15-JUN-2012 TIME PLOTTED => 10:32