DESIGN STUDY ONLY

All Dimensions are U.S. Survey Feet

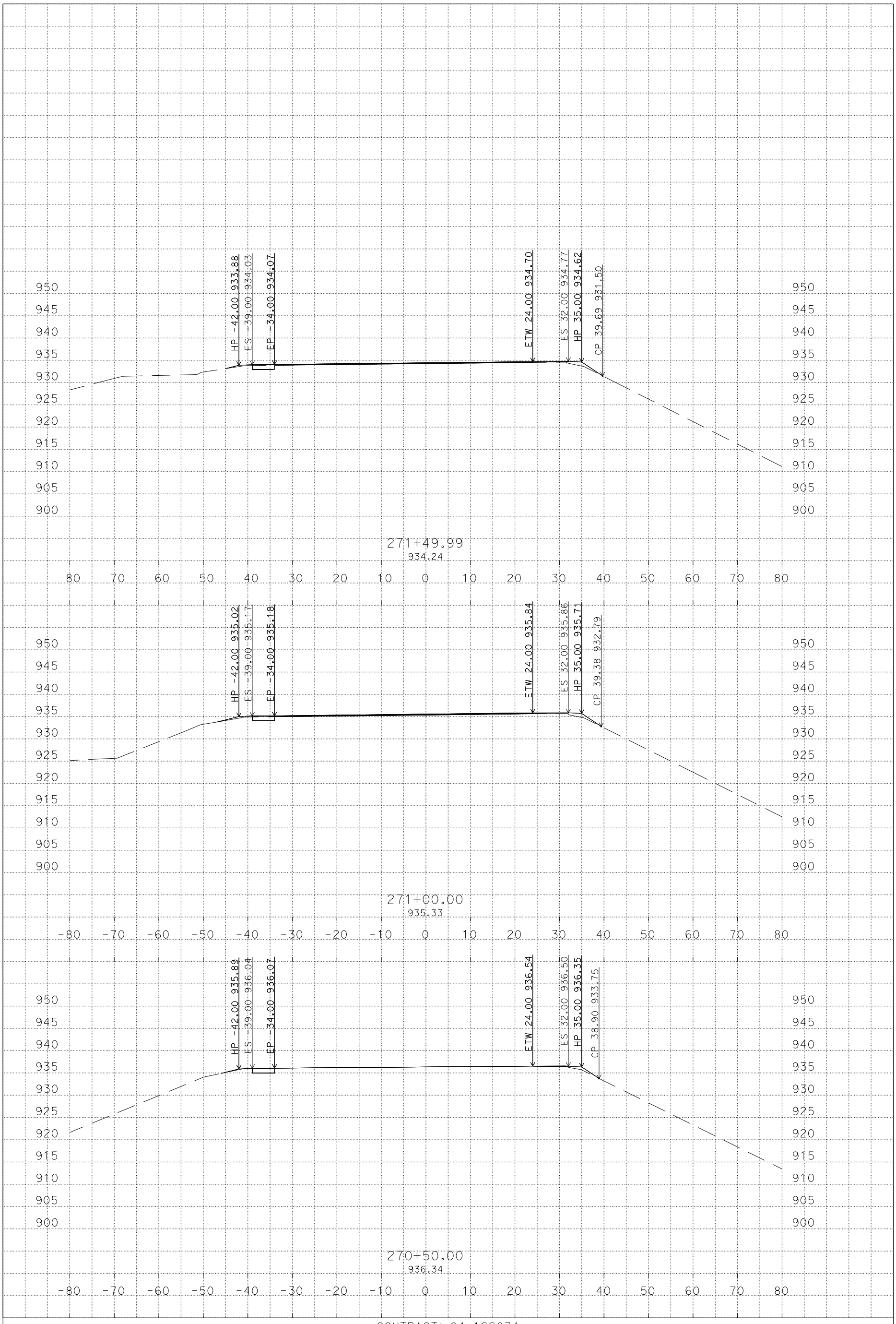

PLOTTED DATE: 24-OCT-2014

SCALE: 1"=10' Horiz.
1"=10' Vert.

PROJECT ID: 0400020869

CONTRACT: 04-1SS034

DIST/CO/RTE/PM: 04/Ala/580/R4.9/R5.6

CREATED BY: s133761

AW LINE
CROSS SECTIONS

X:\design\C3D\Qi
wb_Corridor_Xsec_TEMP_X_C3D_DWG.dwg - 24-Oct-14 1:45 PM

DESIGN STUDY ONLY

All Dimensions are U.S. Survey Feet



PLOTTED DATE: 24-OCT-2014

SCALE: 1"=10' Horiz.
1"=10' Vert.

PROJECT ID: 0400020869

CONTRACT: 04-1SS034

DIST/CO/RTE/PM: 04/Ala/580/R4.9/R5.6

CREATED BY: s133761

AW LINE
CROSS SECTIONS

X:\design\C3D\Qi
wb_Corridor_Xsec_TEMP_X_C3D_DWG.dwg - 24-Oct-14 1:45 PM

DESIGN STUDY ONLY

All Dimensions are U.S. Survey Feet

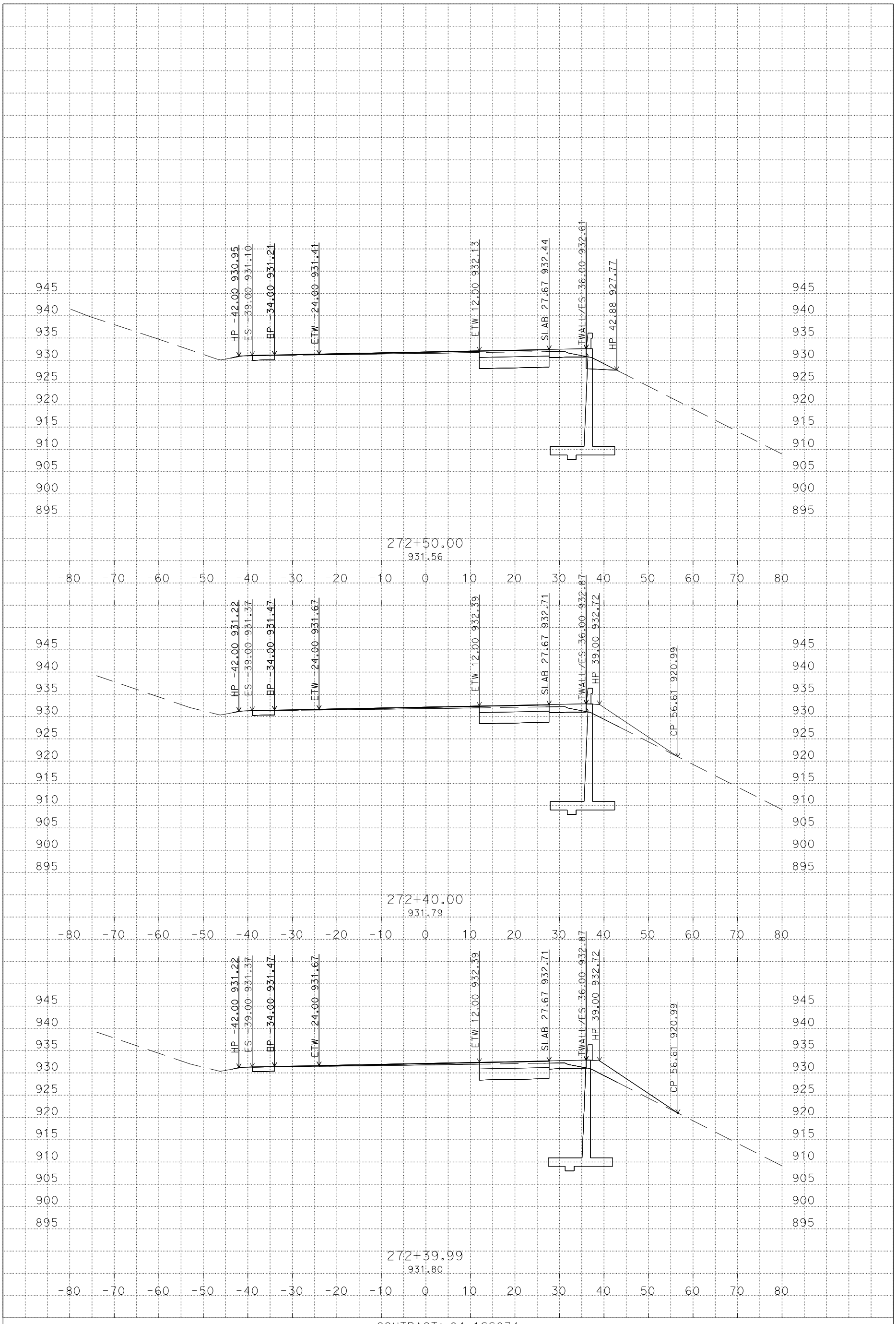

PLOTTED DATE: 24-OCT-2014

SCALE: 1"=10' Horiz.
1"=10' Vert.

PROJECT ID: 0400020869

CONTRACT: 04-1SS034

DIST/CO/RTE/PM: 04/Ala/580/R4.9/R5.6

CREATED BY: s133761

AW LINE
CROSS SECTIONS

X:\design\C3D\Qi
wb_Corridor_Xsec_TEMP_X_C3D_DWG.dwg - 24-Oct-14 1:45 PM

DESIGN STUDY ONLY

All Dimensions are U.S. Survey Feet

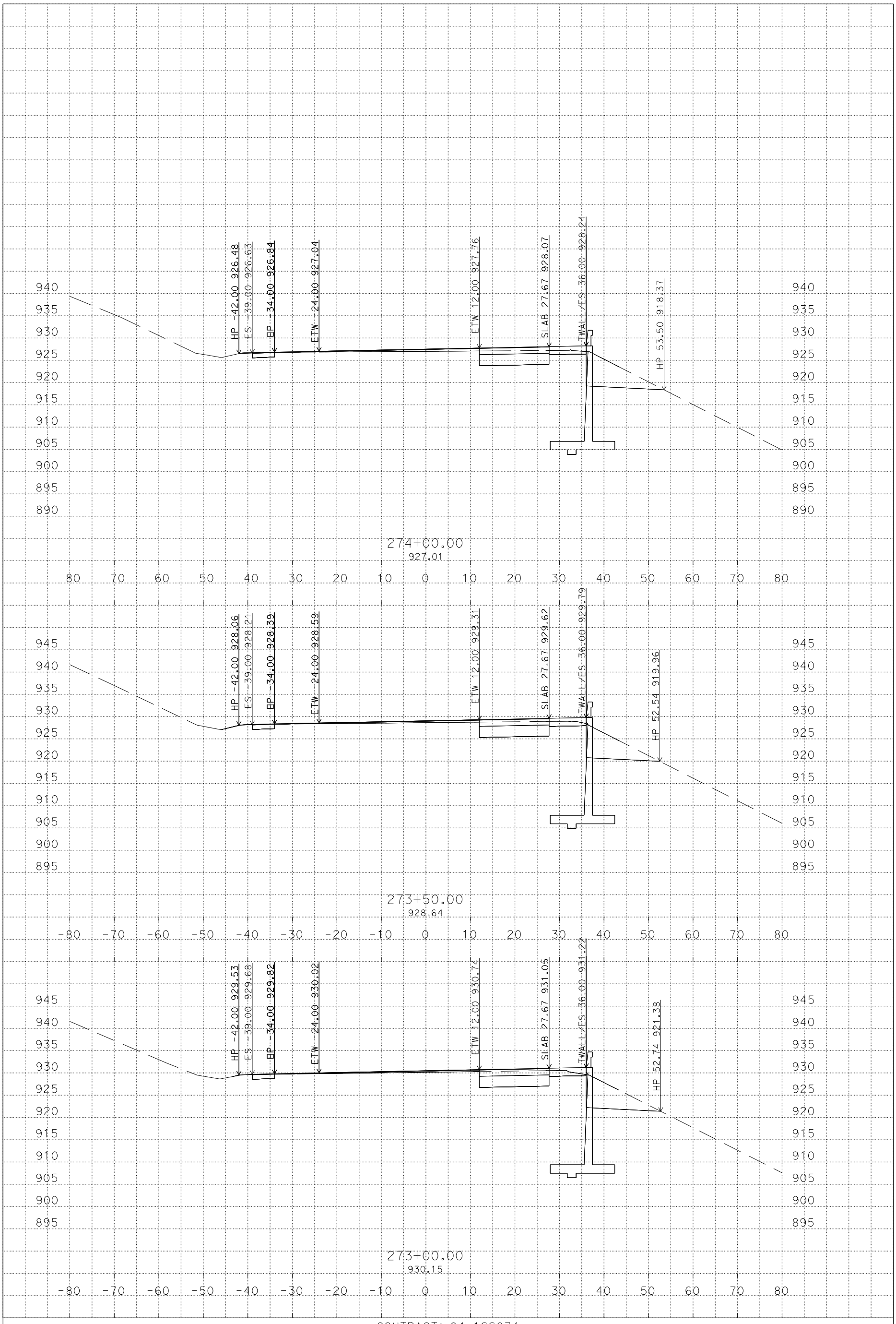

PLOTTED DATE: 24-OCT-2014

SCALE: 1"=10' Horiz.
1"=10' Vert.

PROJECT ID: 0400020869

CONTRACT: 04-1SS034

DIST/CO/RTE/PM: 04/Ala/580/R4.9/R5.6

CREATED BY: s133761

AW LINE
CROSS SECTIONS

X:\design\C3D\Qi
wb_Corridor_Xsec_TEMP_X_C3D_DWG.dwg - 24-Oct-14 1:45 PM

DESIGN STUDY ONLY

All Dimensions are U.S. Survey Feet

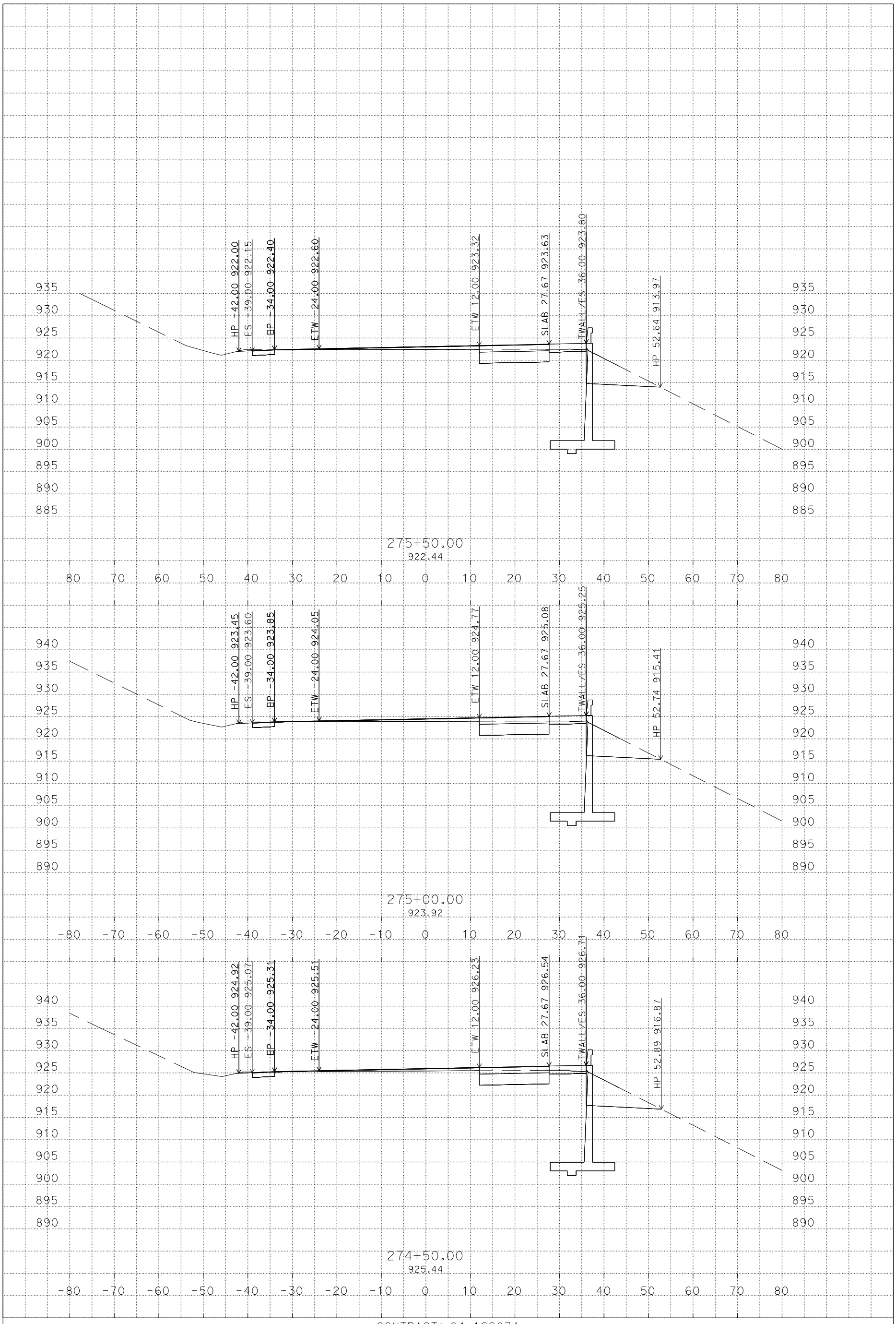

PLOTTED DATE: 24-OCT-2014

SCALE: 1"=10' Horiz.
1"=10' Vert.

PROJECT ID: 0400020869

CONTRACT: 04-1SS034

DIST/CO/RTE/PM: 04/Ala/580/R4.9/R5.6

CREATED BY: s133761

AW LINE
CROSS SECTIONS

X:\design\C3D\Qi
wb_Corridor_Xsec_TEMP_X_C3D_DWG.dwg - 24-Oct-14 1:45 PM

DESIGN STUDY ONLY

All Dimensions are U.S. Survey Feet

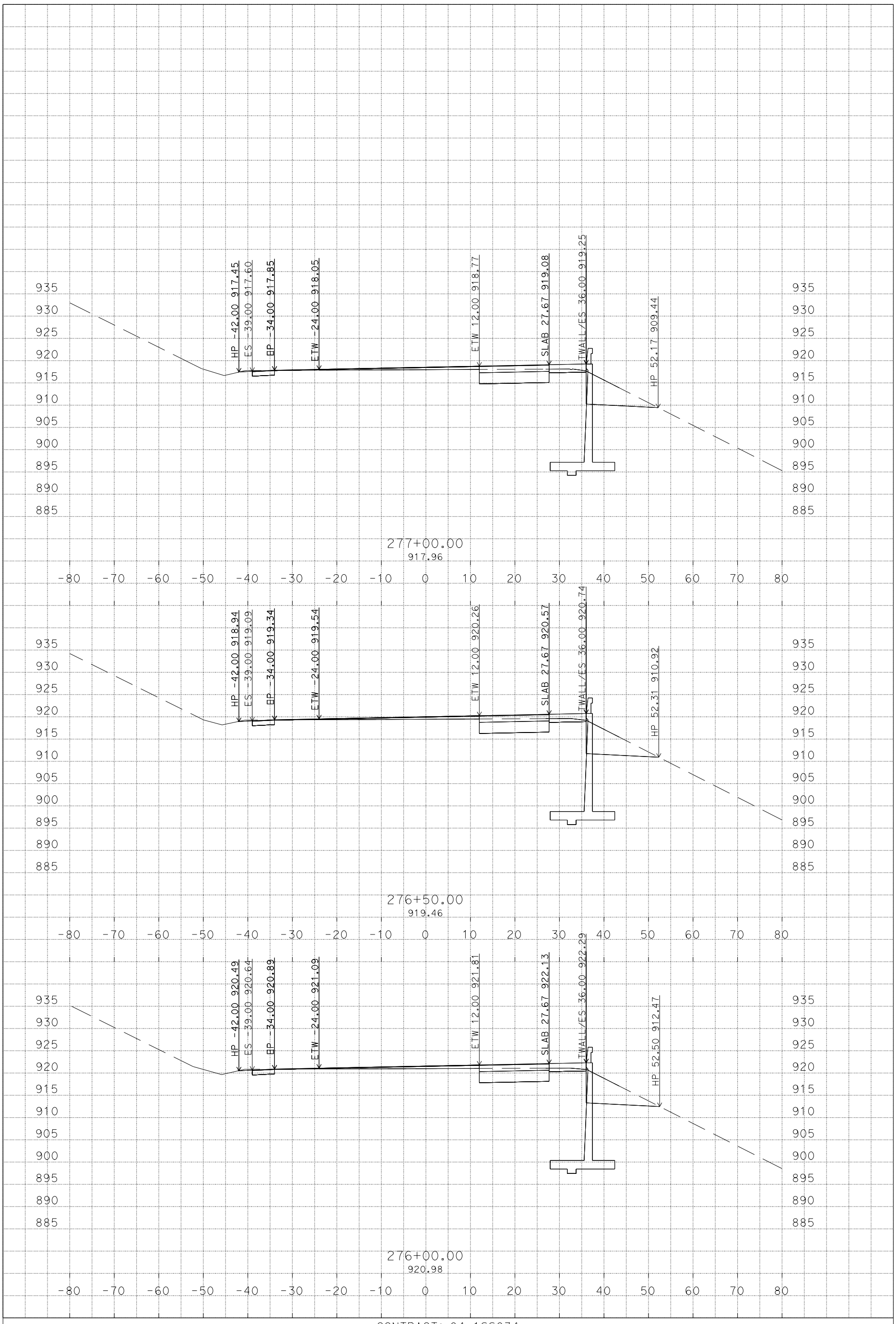

PLOTTED DATE: 24-OCT-2014

SCALE: 1"=10' Horiz.
1"=10' Vert.

PROJECT ID: 0400020869

CONTRACT: 04-1SS034

DIST/CO/RTE/PM: 04/Ala/580/R4.9/R5.6

CREATED BY: s133761

AW LINE
CROSS SECTIONS

X:\design\C3D\Qi
wb_Corridor_Xsec_TEMP_X_C3D_DWG.dwg - 24-Oct-14 1:45 PM

DESIGN STUDY ONLY

All Dimensions are U.S. Survey Feet

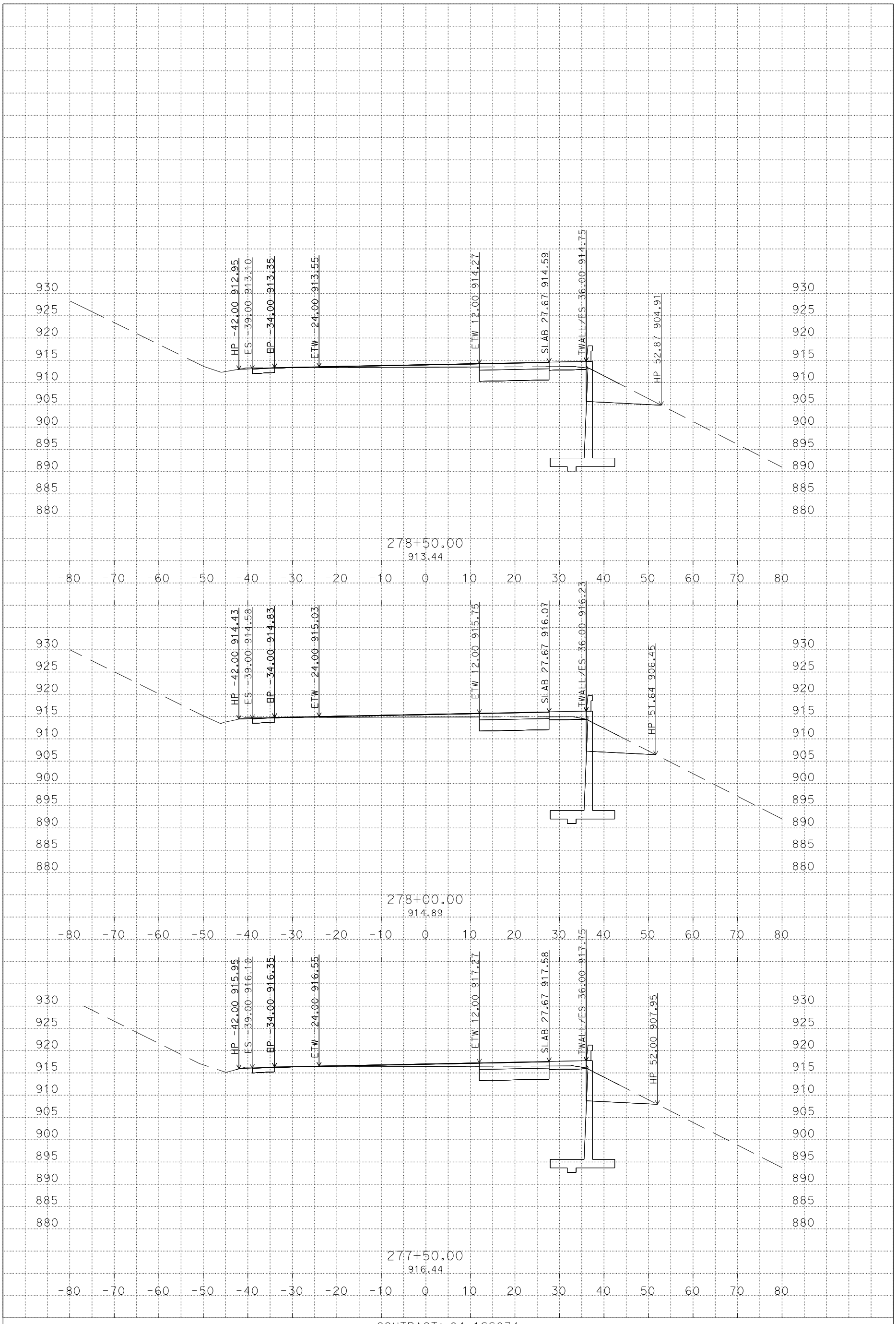

PLOTTED DATE: 24-OCT-2014

SCALE: 1"=10' Horiz.
1"=10' Vert.

PROJECT ID: 0400020869

CONTRACT: 04-1SS034

DIST/CO/RTE/PM: 04/Ala/580/R4.9/R5.6

CREATED BY: s133761

AW LINE
CROSS SECTIONS

X:\design\C3D\Qi
wb_Corridor_Xsec_TEMP_X_C3D_DWG.dwg - 24-Oct-14 1:45 PM

DESIGN STUDY ONLY

All Dimensions are U.S. Survey Feet

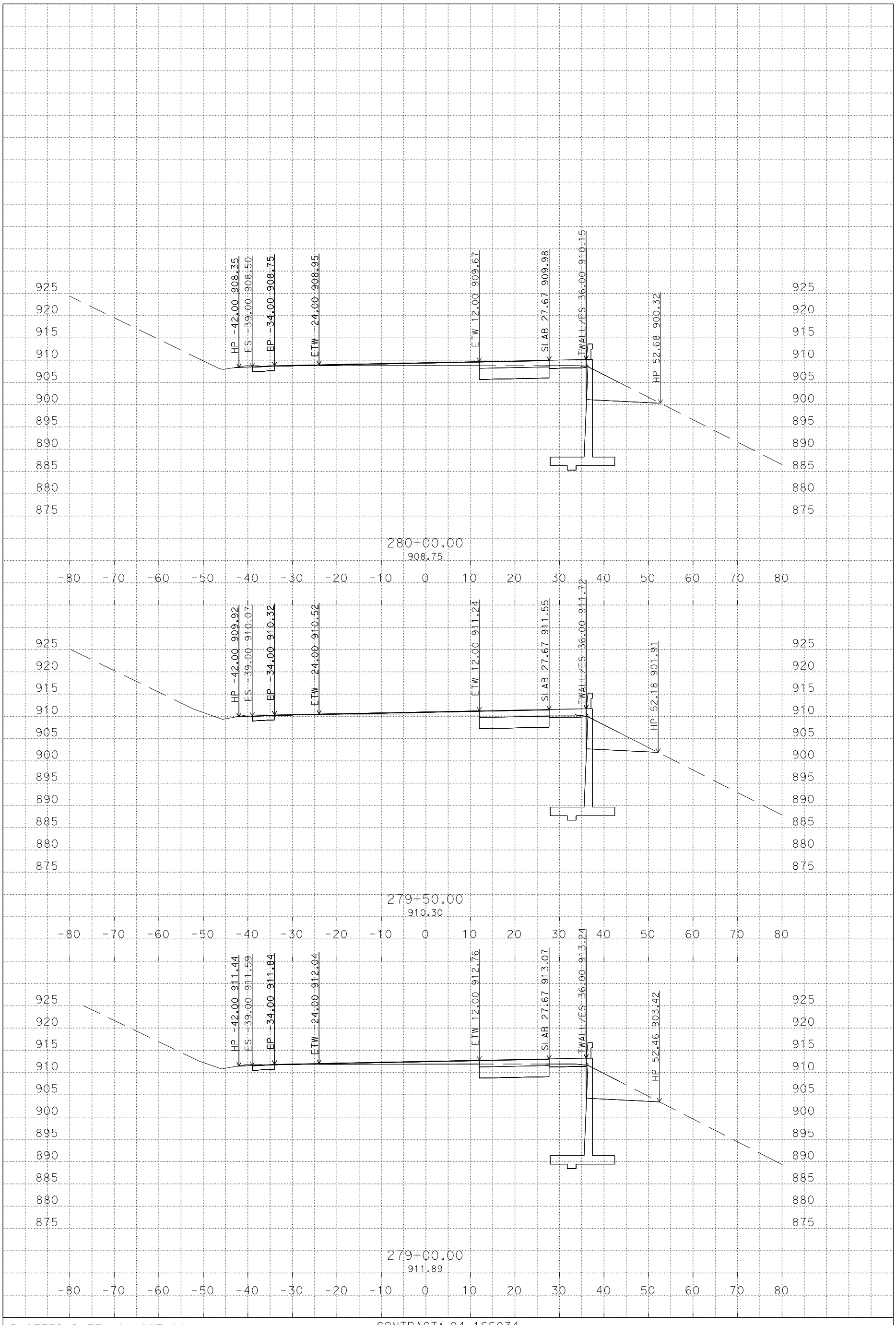

PLOTTED DATE: 24-OCT-2014

SCALE: 1"=10' Horiz.
1"=10' Vert.

PROJECT ID: 0400020869

CONTRACT: 04-1SS034

DIST/CO/RTE/PM: 04/Ala/580/R4.9/R5.6

CREATED BY: s133761

AW LINE
CROSS SECTIONS

X:\design\C3D\Qi
wb_Corridor_Xsec_TEMP_X_C3D_DWG.dwg - 24-Oct-14 1:45 PM

DESIGN STUDY ONLY

All Dimensions are U.S. Survey Feet

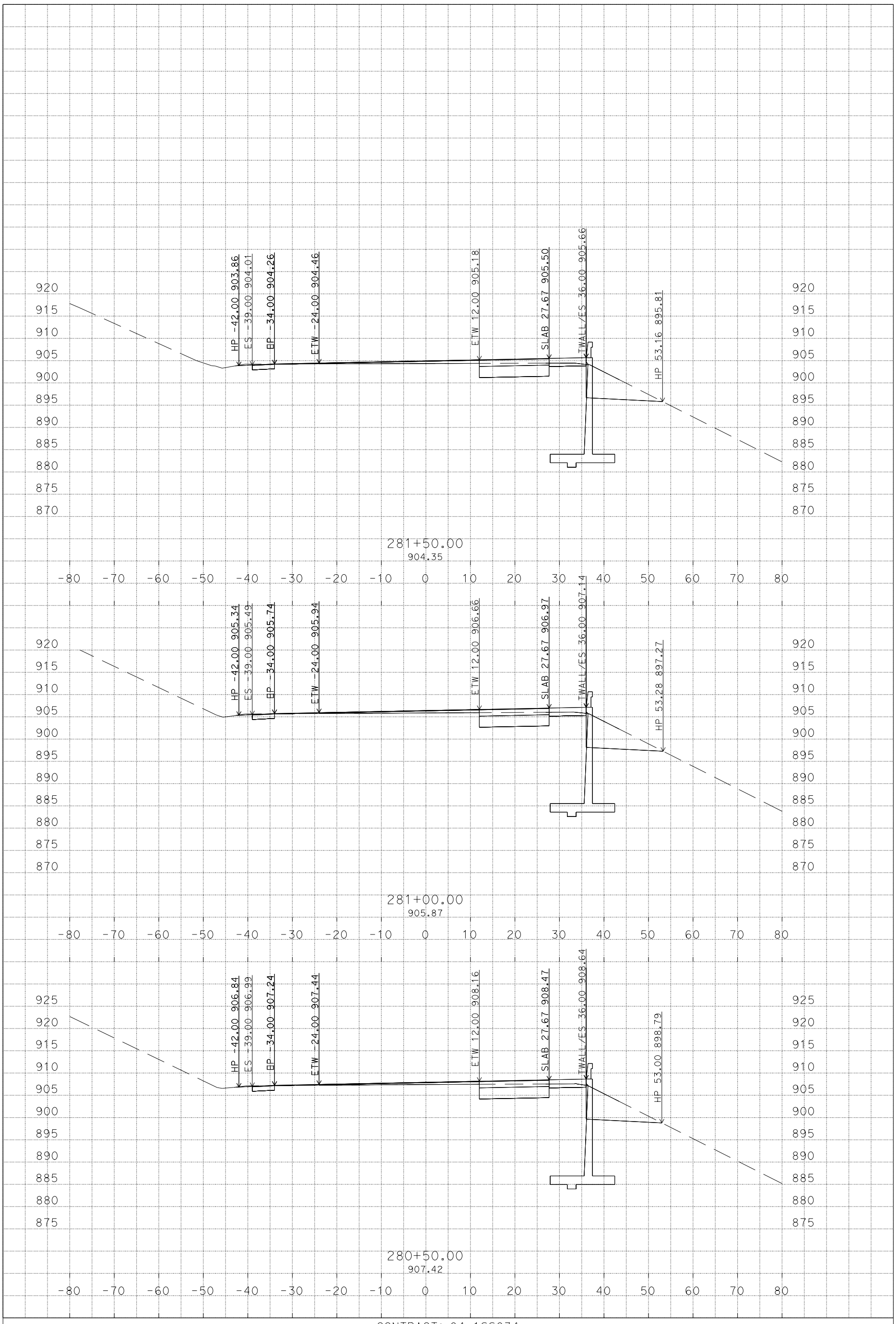

PLOTTED DATE: 24-OCT-2014

SCALE: 1"=10' Horiz.
1"=10' Vert.

PROJECT ID: 0400020869

CONTRACT: 04-1SS034

DIST/CO/RTE/PM: 04/Ala/580/R4.9/R5.6

CREATED BY: s133761

AW LINE
CROSS SECTIONS

X:\design\C3D\Qi
wb_Corridor_Xsec_TEMP_X_C3D_DWG.dwg - 24-Oct-14 1:45 PM

DESIGN STUDY ONLY

All Dimensions are U.S. Survey Feet

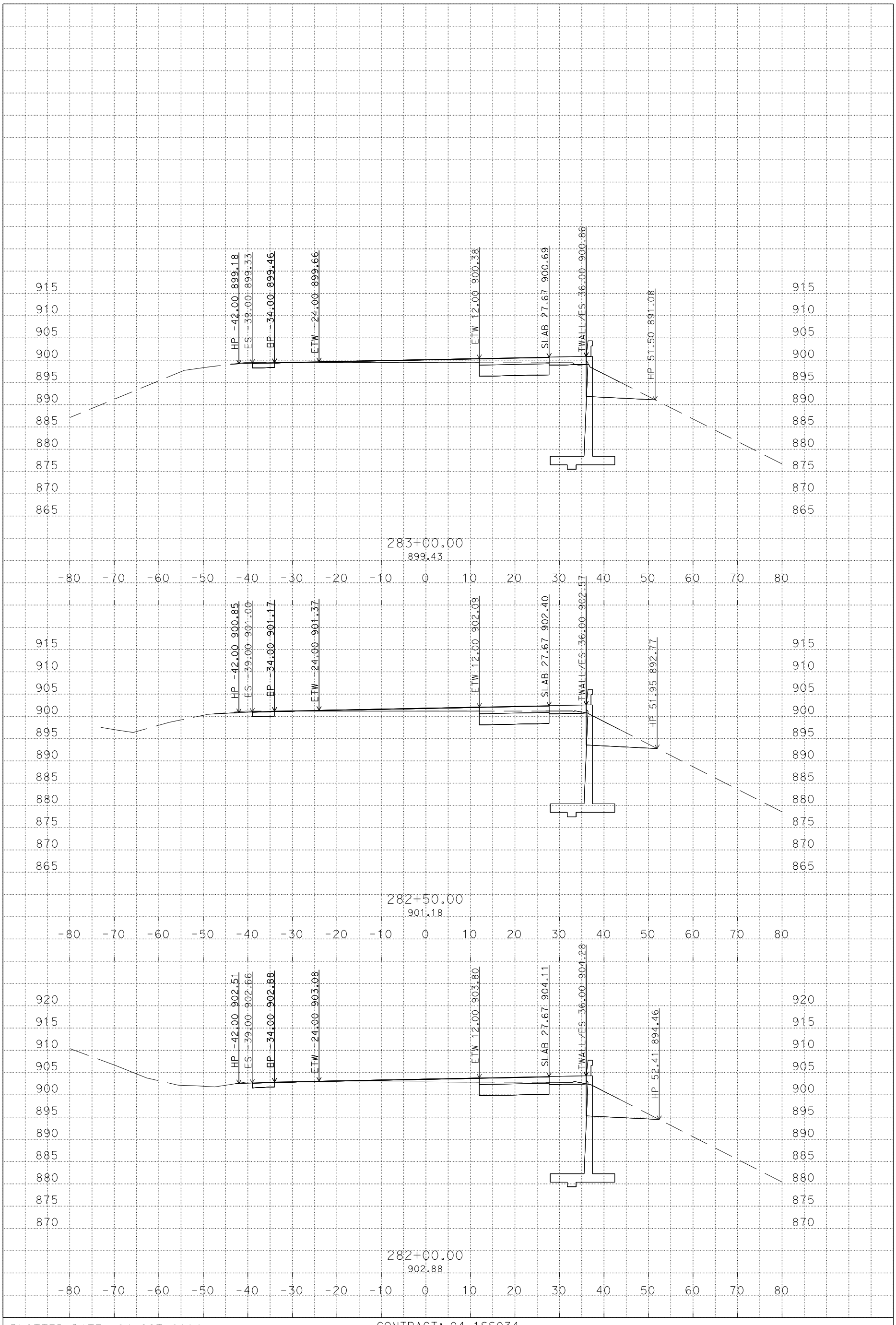

PLOTTED DATE: 24-OCT-2014

SCALE: 1"=10' Horiz.
1"=10' Vert.

PROJECT ID: 0400020869

CONTRACT: 04-1SS034

DIST/CO/RTE/PM: 04/Ala/580/R4.9/R5.6

CREATED BY: s133761

AW LINE
CROSS SECTIONS

X:\design\C3D\Qi
wb_Corridor_Xsec_TEMP_X_C3D_DWG.dwg - 24-Oct-14 1:45 PM

DESIGN STUDY ONLY

All Dimensions are U.S. Survey Feet

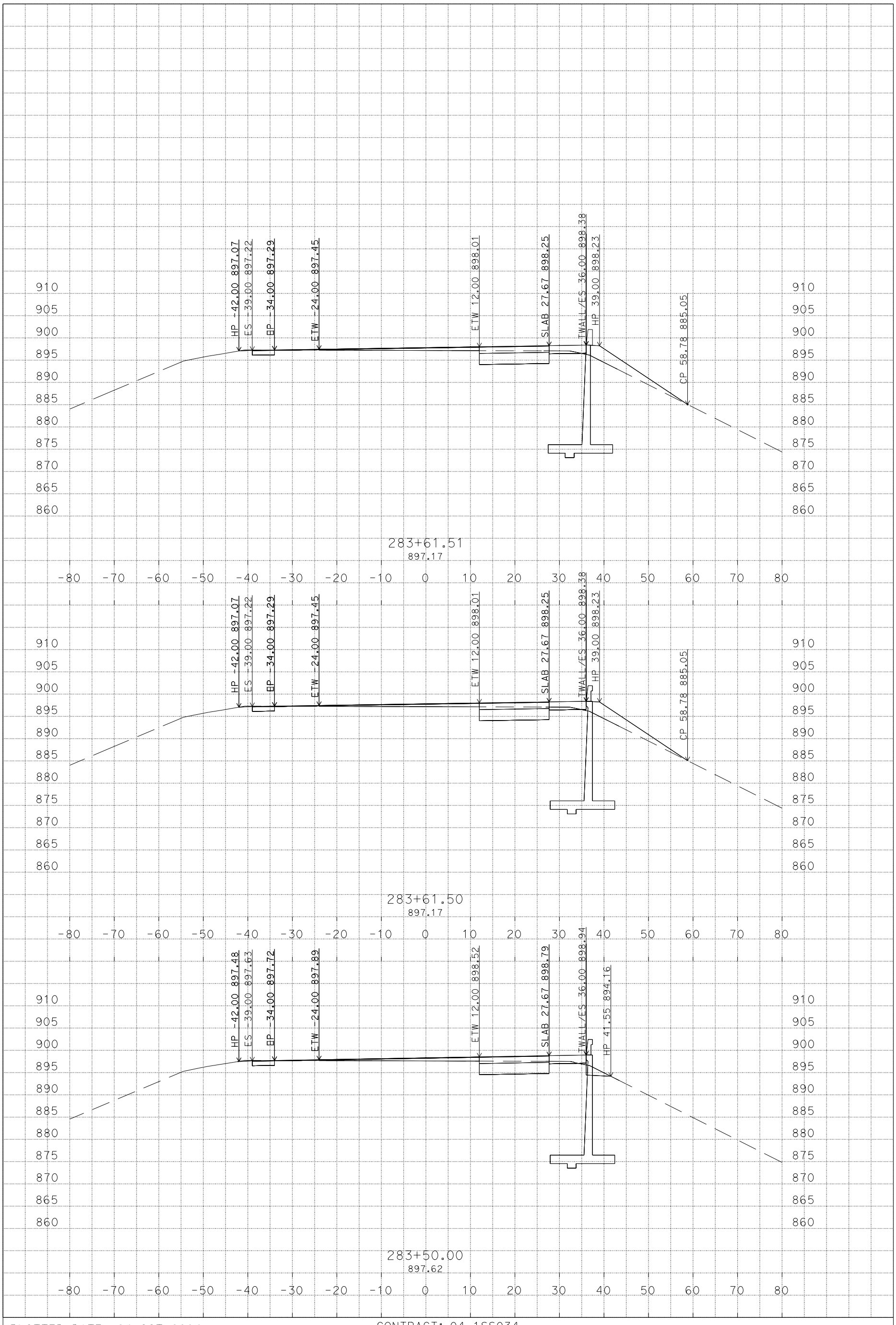

PLOTTED DATE: 24-OCT-2014

SCALE: 1"=10' Horiz.
1"=10' Vert.

PROJECT ID: 0400020869

CONTRACT: 04-1SS034

DIST/CO/RTE/PM: 04/Ala/580/R4.9/R5.6

CREATED BY: s133761

AW LINE
CROSS SECTIONS

X:\design\C3D\Qi
wb_Corridor_Xsec_TEMP_X_C3D_DWG.dwg - 24-Oct-14 1:45 PM

DESIGN STUDY ONLY

All Dimensions are U.S. Survey Feet

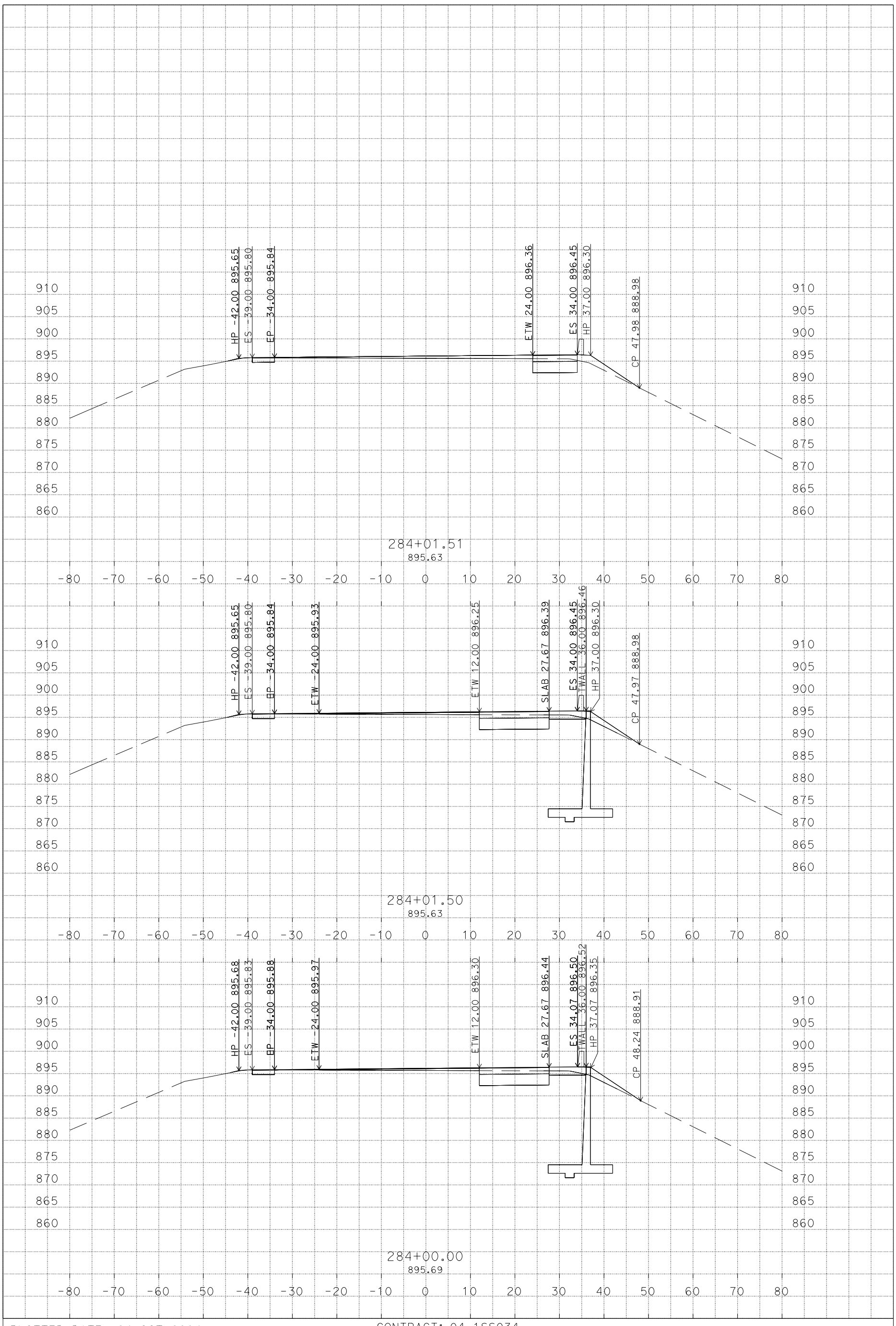

PLOTTED DATE: 24-OCT-2014

SCALE: 1"=10' Horiz.
1"=10' Vert.

PROJECT ID: 0400020869

CONTRACT: 04-1SS034

DIST/CO/RTE/PM: 04/Ala/580/R4.9/R5.6

CREATED BY: s133761

AW LINE
CROSS SECTIONS

X:\design\C3D\Qi
wb_Corridor_Xsec_TEMP_X_C3D_DWG.dwg - 24-Oct-14 1:45 PM

DESIGN STUDY ONLY

All Dimensions are U.S. Survey Feet

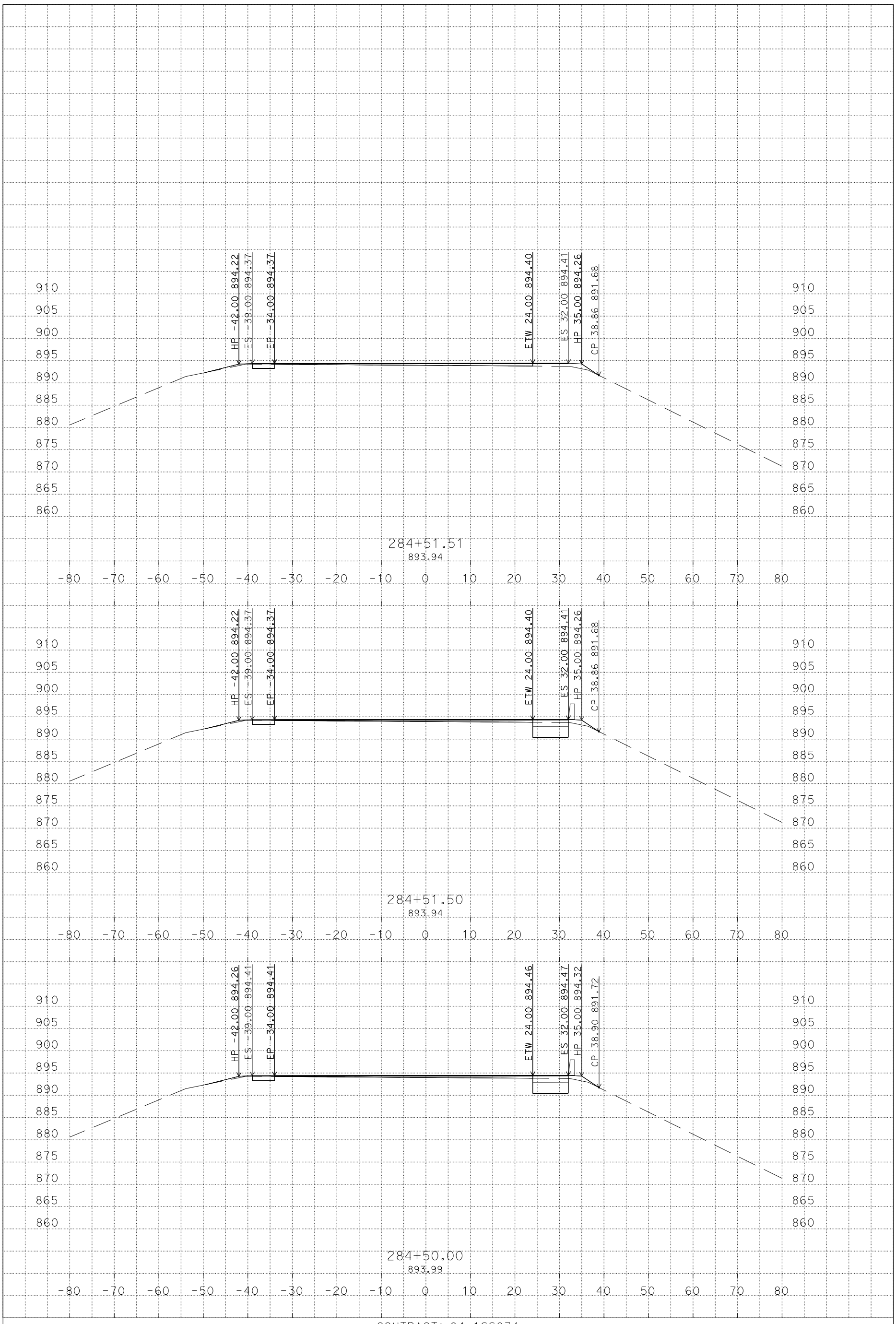

PLOTTED DATE: 24-OCT-2014

SCALE: 1"=10' Horiz.
1"=10' Vert.

PROJECT ID: 0400020869

CONTRACT: 04-1SS034

DIST/CO/RTE/PM: 04/Ala/580/R4.9/R5.6

CREATED BY: s133761

AW LINE
CROSS SECTIONS

X:\design\C3D\Qi
wb_Corridor_Xsec_TEMP_X_C3D_DWG.dwg - 24-Oct-14 1:45 PM

DESIGN STUDY ONLY

All Dimensions are U.S. Survey Feet

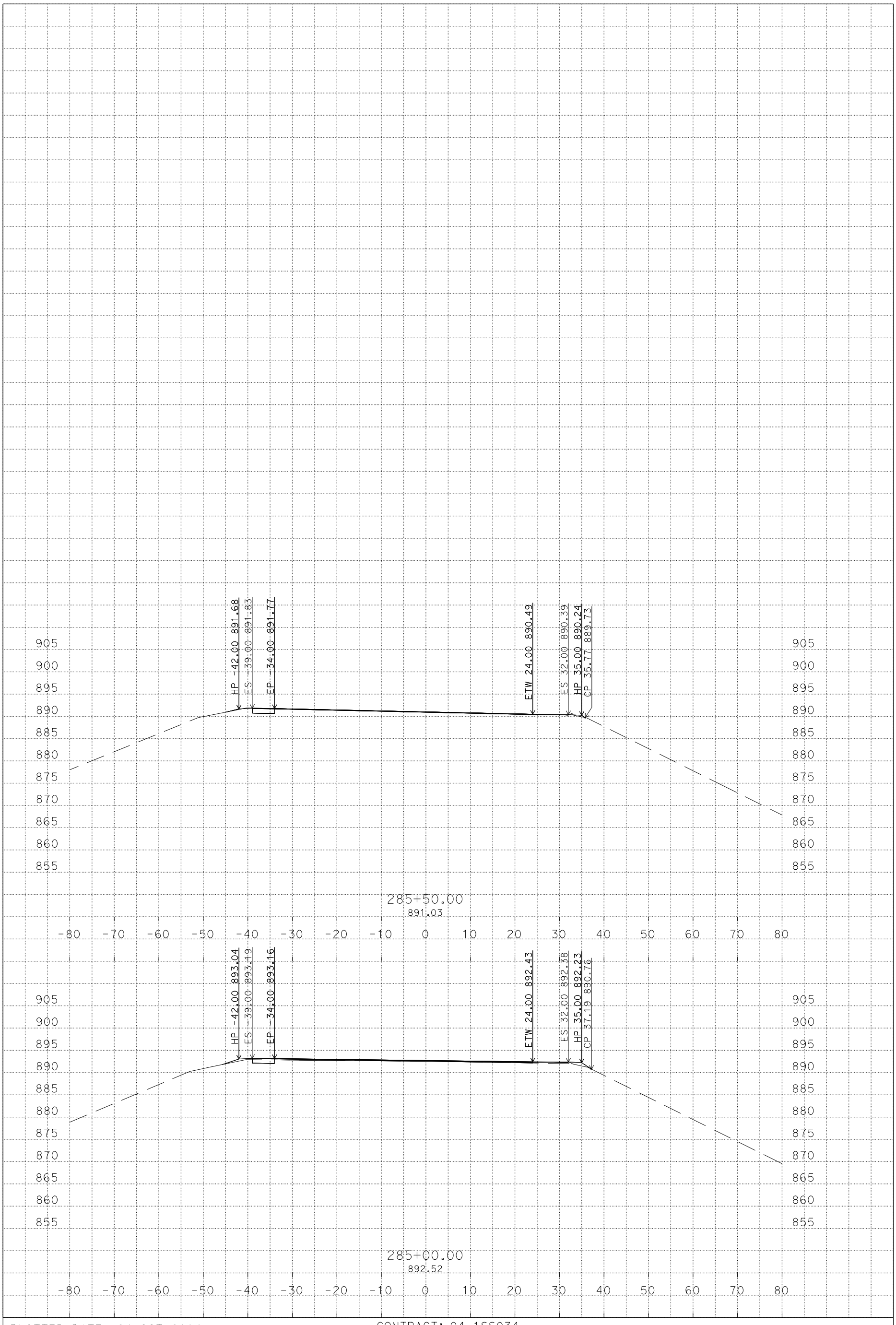

PLOTTED DATE: 24-OCT-2014

SCALE: 1"=10' Horiz.
1"=10' Vert.

PROJECT ID: 0400020869

CONTRACT: 04-1SS034

DIST/CO/RTE/PM: 04/Ala/580/R4.9/R5.6

CREATED BY: s133761

AW LINE
CROSS SECTIONS

X:\design\C3D\Qi
wb_Corridor_Xsec_TEMP_X_C3D_DWG.dwg - 24-Oct-14 1:45 PM