FOR EARTHWORK DEVELOPMENT ONLY

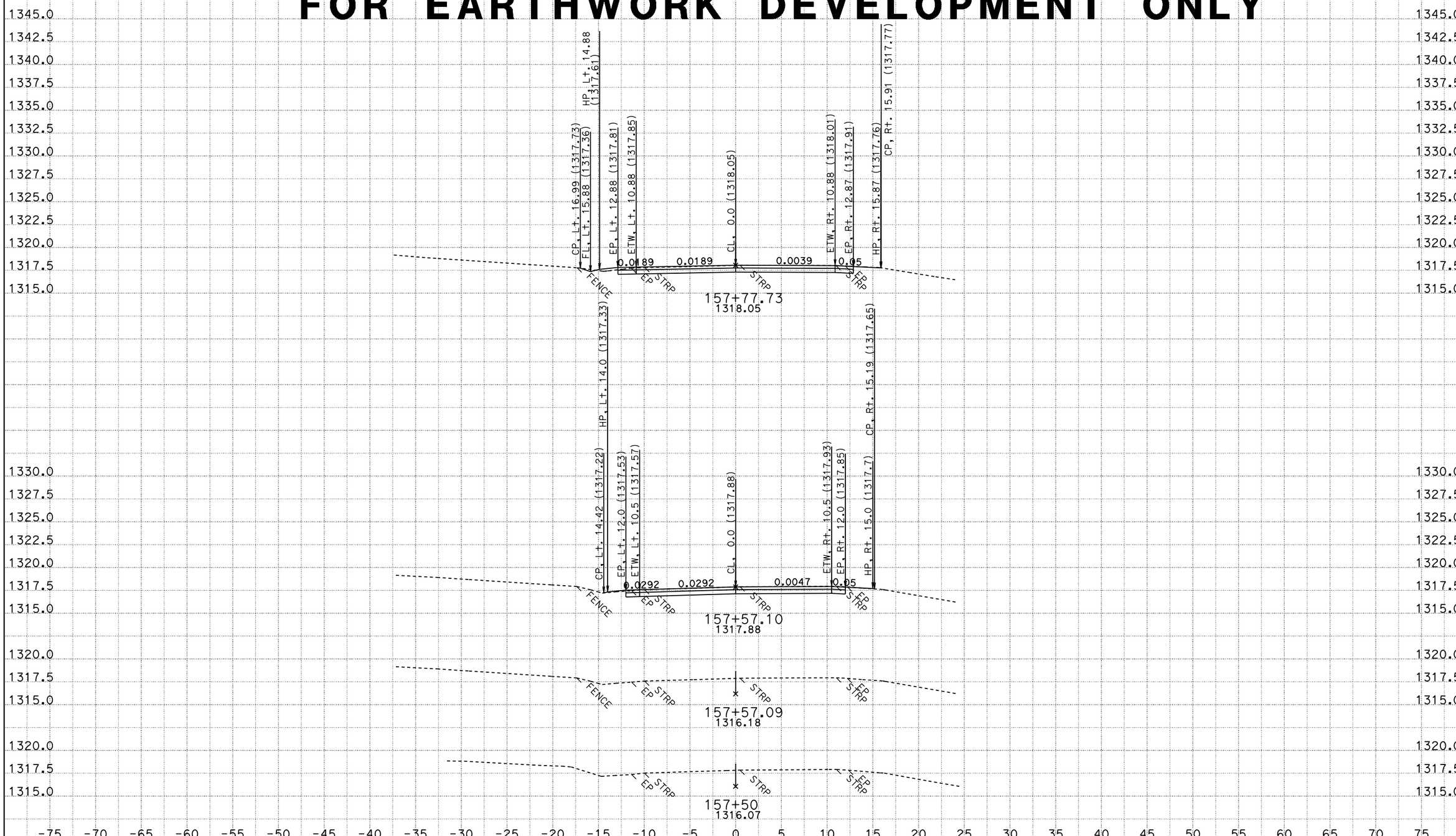

CREATED BY: B. DITZLER
DATE: 10/3/2013
KC Project: 4E630 File: P:\proj1\02\4E630\design\KC\4E630\cl1.ear

CONTRACT: 02-4E6304
DIST/CO/RTE/PM: 02-SIS-96-56.0
PROJECT ID: FORT GOFF CREEK

SCALE: 1" = 5' Horiz.
1" = 5' Vert.

All Dimensions are US Survey Feet

CL1
CROSS SECTIONS
SHEET 1 OF 49

FOR EARTHWORK DEVELOPMENT ONLY

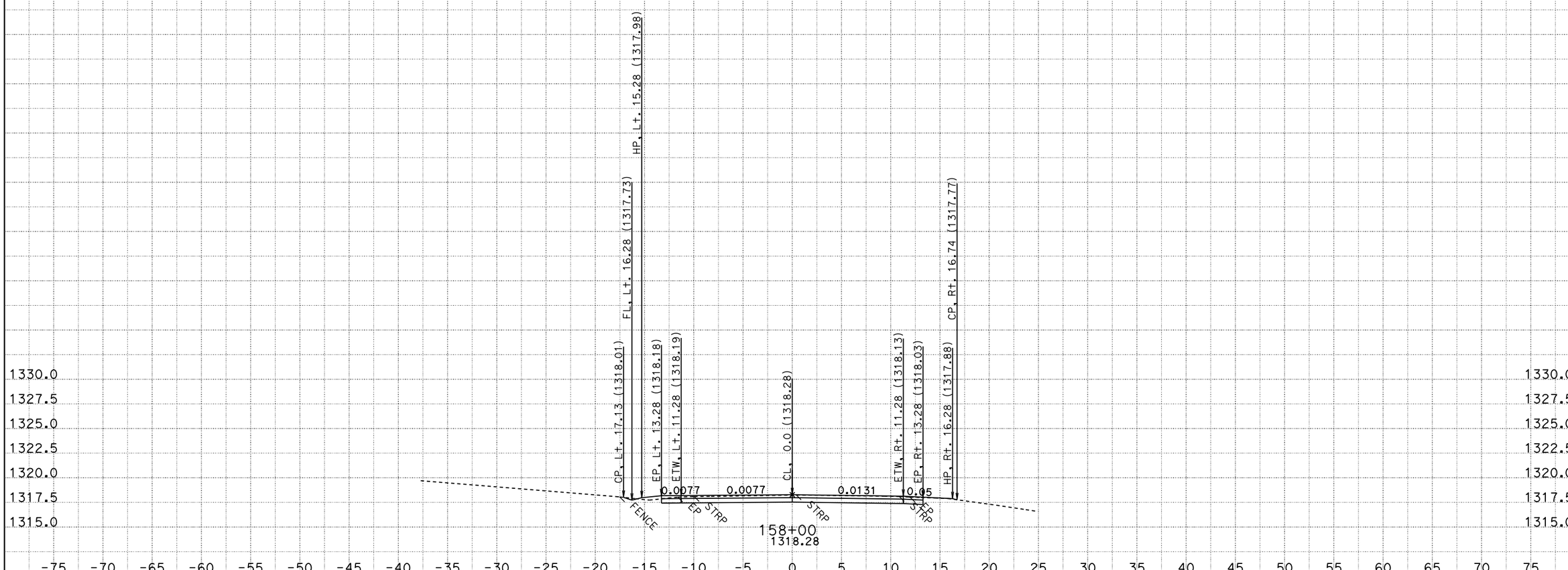

CREATED BY: B. DITZLER
DATE: 10/3/2013
KC Project: 4E630 File: P:\proj1\02\4E630\design\KC\4E630\cl1.ear

CONTRACT: 02-4E6304
DIST/CO/RTE/PM: 02-SIS-96-56.0
PROJECT ID: FORT GOFF CREEK

SCALE: 1" = 5' Horiz.
1" = 5' Vert.

All Dimensions are US Survey Feet

CL1
CROSS SECTIONS
SHEET 2 OF 49

FOR EARTHWORK DEVELOPMENT ONLY

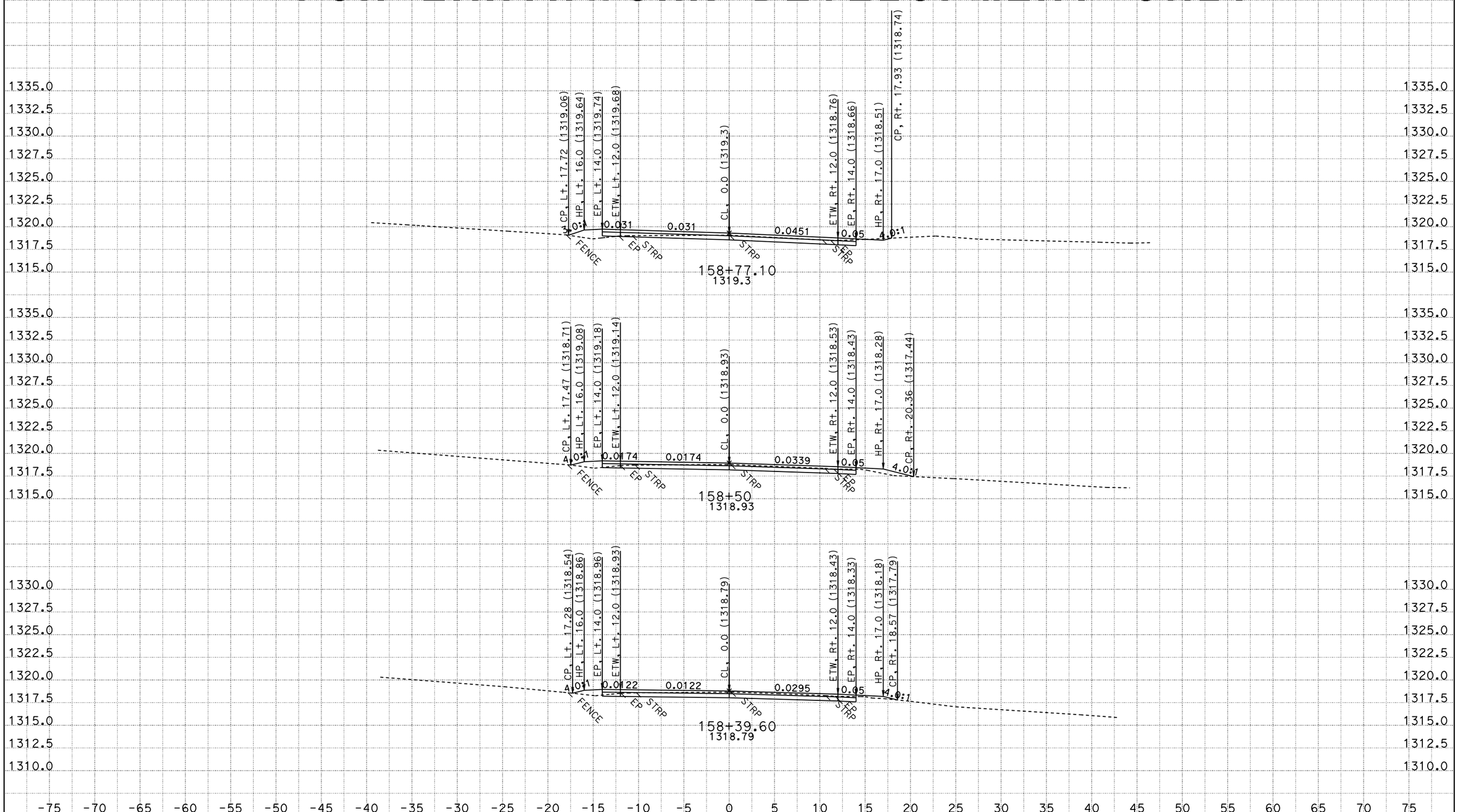

CREATED BY: B. DITZLER
DATE: 10/3/2013
KC Project: 4E630 File: P:\proj1\02\4E630\design\KC\4E630\cl1.ear

CONTRACT: 02-4E6304
DIST/CO/RTE/PM: 02-SIS-96-56.0
PROJECT ID: FORT GOFF CREEK

SCALE: 1" = 5' Horiz.
1" = 5' Vert.

All Dimensions are US Survey Feet

CL1
CROSS SECTIONS
SHEET 3 OF 49

FOR EARTHWORK DEVELOPMENT ONLY

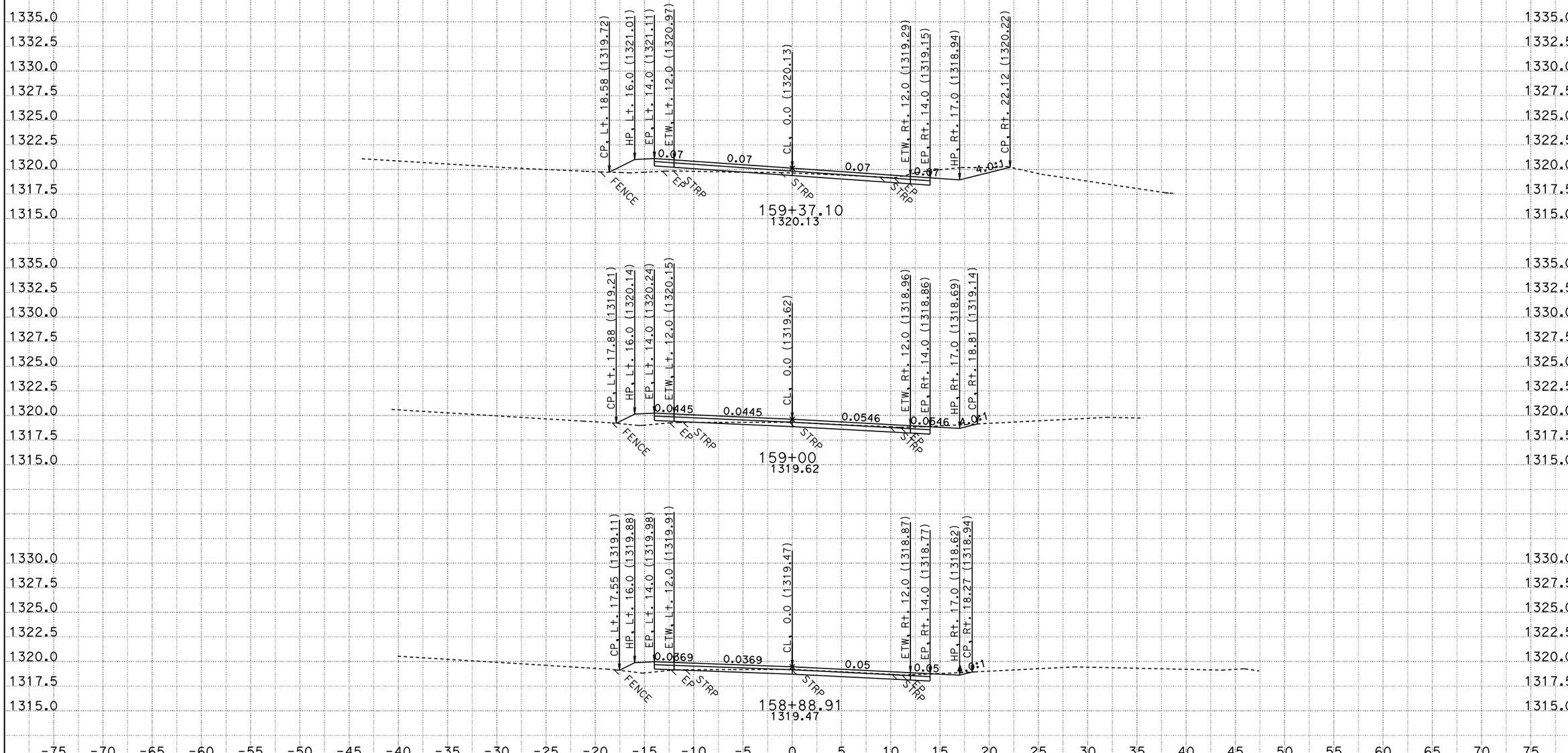

CREATED BY: B. DITZLER
DATE: 10/3/2013
KC Project: 4E630 File: P:\proj1\02\4E630\design\KC\4E630\cl1.ear

CONTRACT: 02-4E6304
DIST/CO/RTE/PM: 02-SIS-96-56.0
PROJECT ID: FORT GOFF CREEK

SCALE: 1" = 5' Horiz.
1" = 5' Vert.

All Dimensions are US Survey Feet

CL1
CROSS SECTIONS
SHEET 4 OF 49

FOR EARTHWORK DEVELOPMENT ONLY

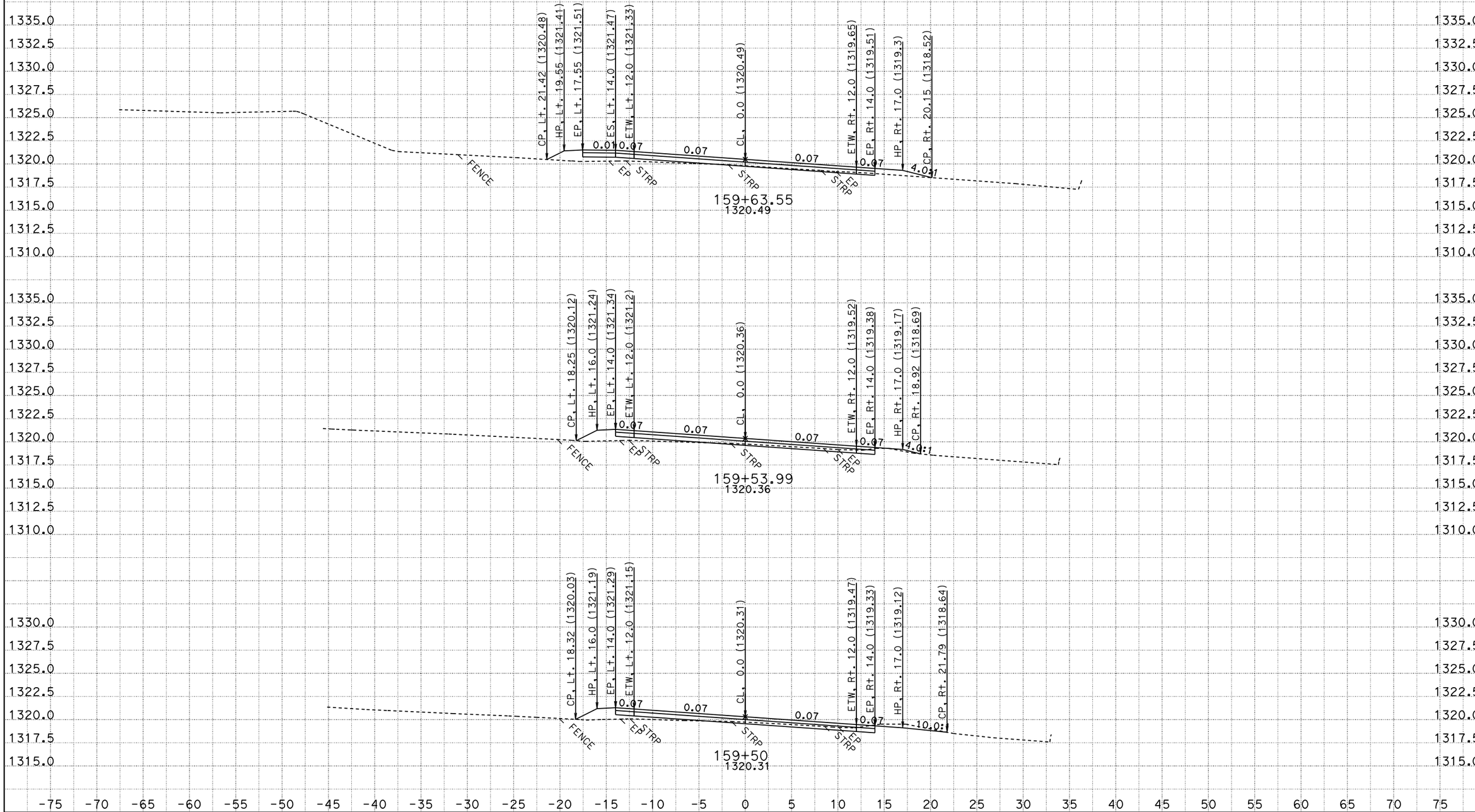

CREATED BY: B. DITZLER
DATE: 10/3/2013
KC Project: 4E630 File: P:\proj1\02\4E630\design\KC\4E630\cl1.ear

CONTRACT: 02-4E6304
DIST/CO/RTE/PM: 02-SIS-96-56.0
PROJECT ID: FORT GOFF CREEK

SCALE: 1" = 5' Horiz.
1" = 5' Vert.

All Dimensions are US Survey Feet

CL1
CROSS SECTIONS
SHEET 5 OF 49

FOR EARTHWORK DEVELOPMENT ONLY

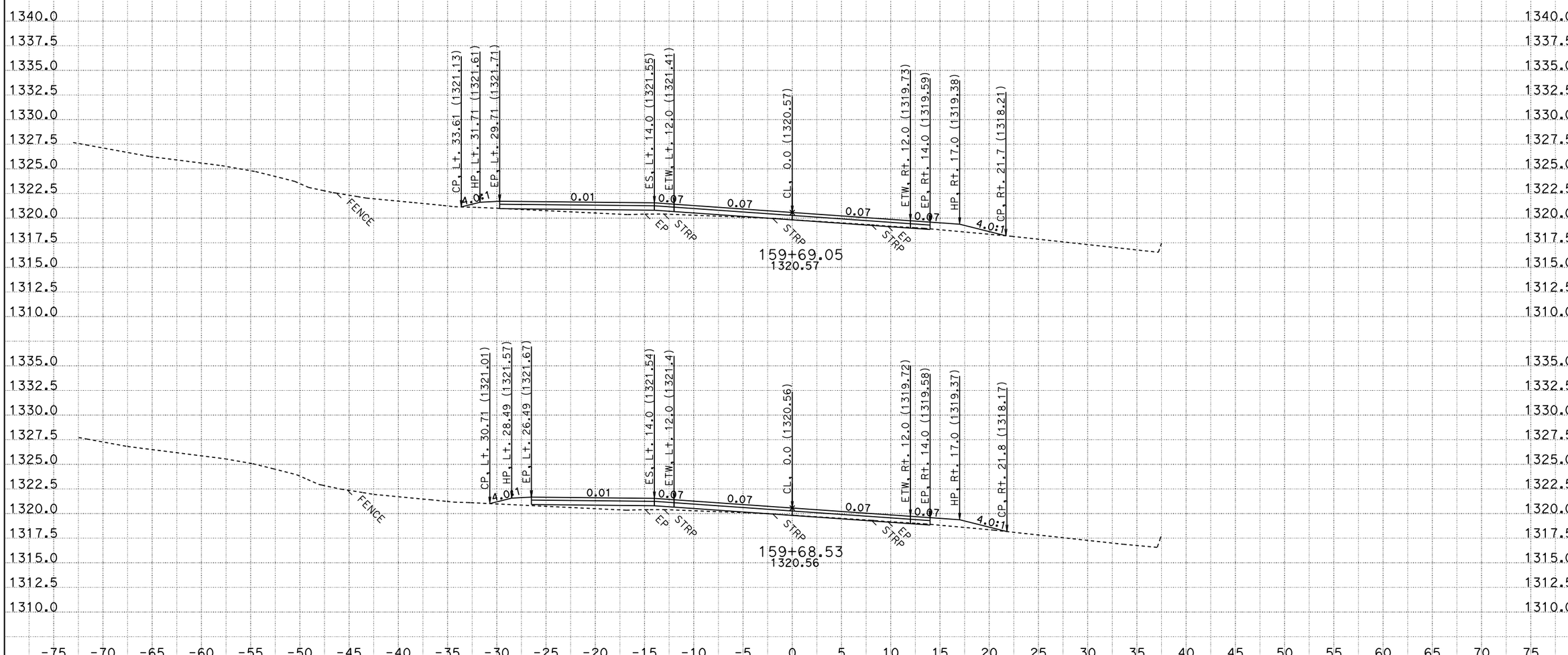

CREATED BY: B. DITZLER
DATE: 10/3/2013
KC Project: 4E630 File: P:\proj1\02\4E630\design\KC\4E630\cl1.ear

CONTRACT: 02-4E6304
DIST/CO/RTE/PM: 02-SIS-96-56.0
PROJECT ID: FORT GOFF CREEK

SCALE: 1" = 5' Horiz.
1" = 5' Vert.

All Dimensions are US Survey Feet

CL1
CROSS SECTIONS
SHEET 6 OF 49

FOR EARTHWORK DEVELOPMENT ONLY

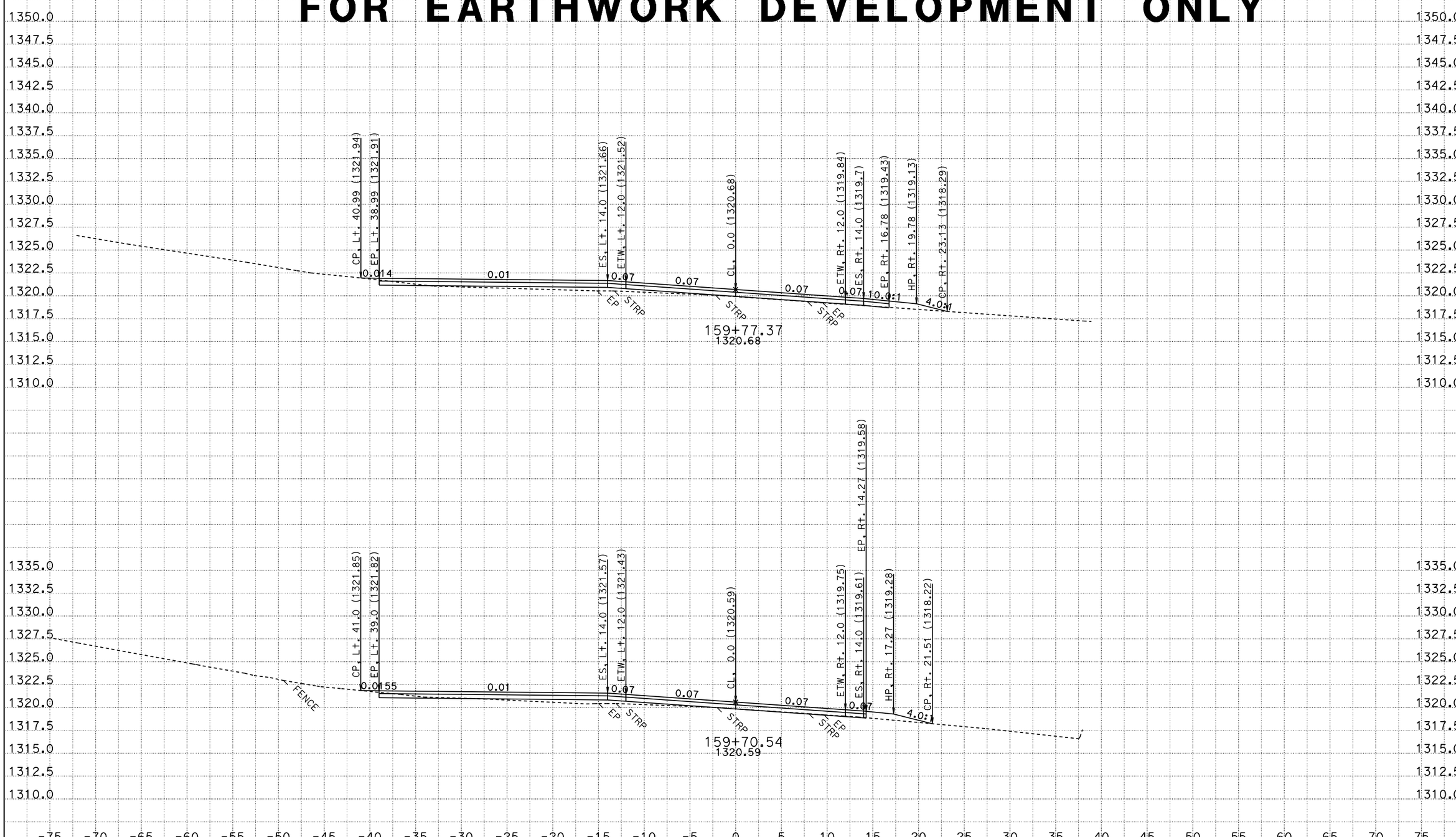

CREATED BY: B. DITZLER
DATE: 10/3/2013
KC Project: 4E630 File: P:\proj1\02\4E630\design\KC\4E630\cl1.ear

CONTRACT: 02-4E6304
DIST/CO/RTE/PM: 02-SIS-96-56.0
PROJECT ID: FORT GOFF CREEK

SCALE: 1" = 5' Horiz.
1" = 5' Vert.

All Dimensions are US Survey Feet

CL1
CROSS SECTIONS
SHEET 7 OF 49

FOR EARTHWORK DEVELOPMENT ONLY

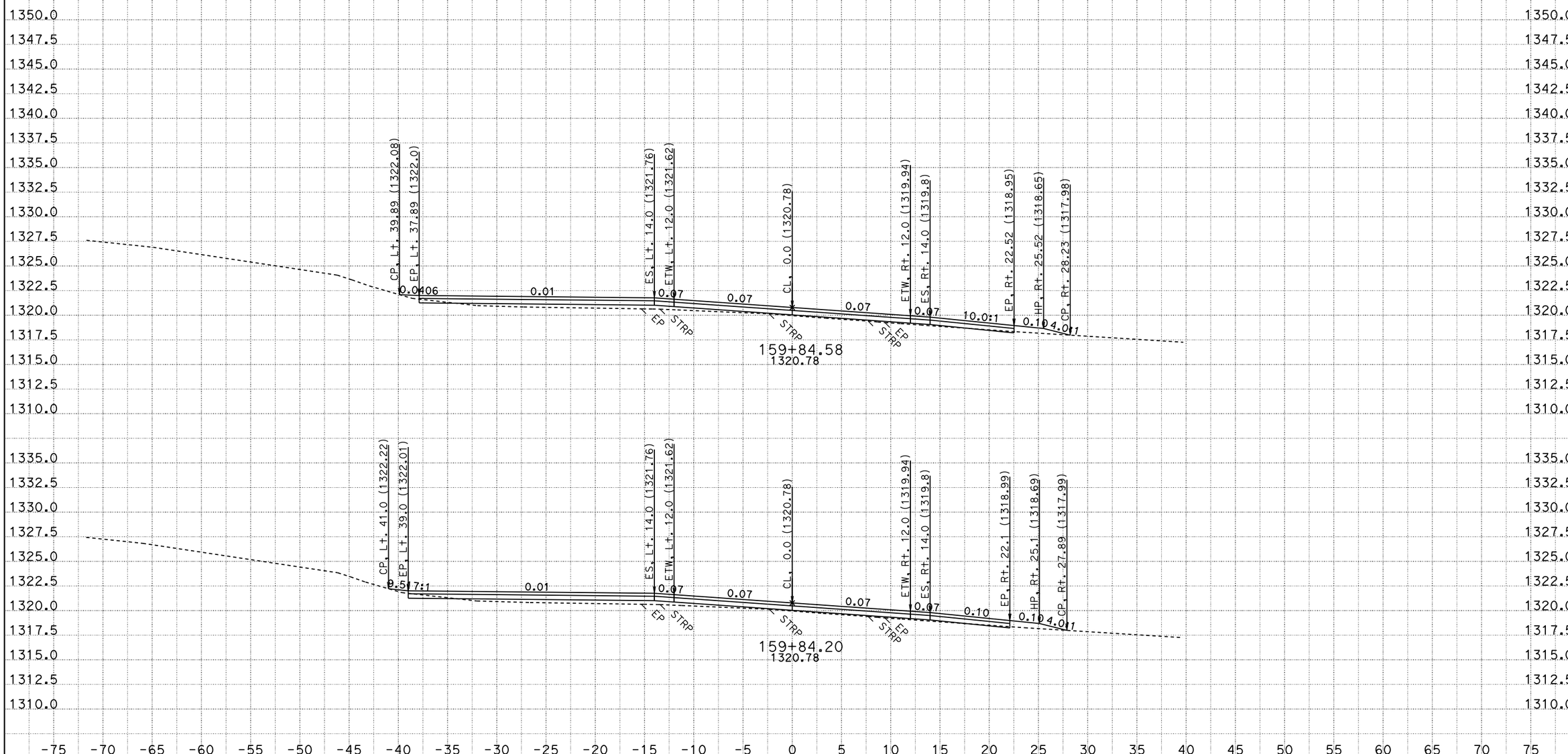

CREATED BY: B. DITZLER
DATE: 10/3/2013
KC Project: 4E630 File: P:\proj1\02\4E630\design\KC\4E630\cl1.ear

CONTRACT: 02-4E6304
DIST/CO/RTE/PM: 02-SIS-96-56.0
PROJECT ID: FORT GOFF CREEK

SCALE: 1" = 5' Horiz.
1" = 5' Vert.

All Dimensions are US Survey Feet

CL1
CROSS SECTIONS
SHEET 8 OF 49

FOR EARTHWORK DEVELOPMENT ONLY

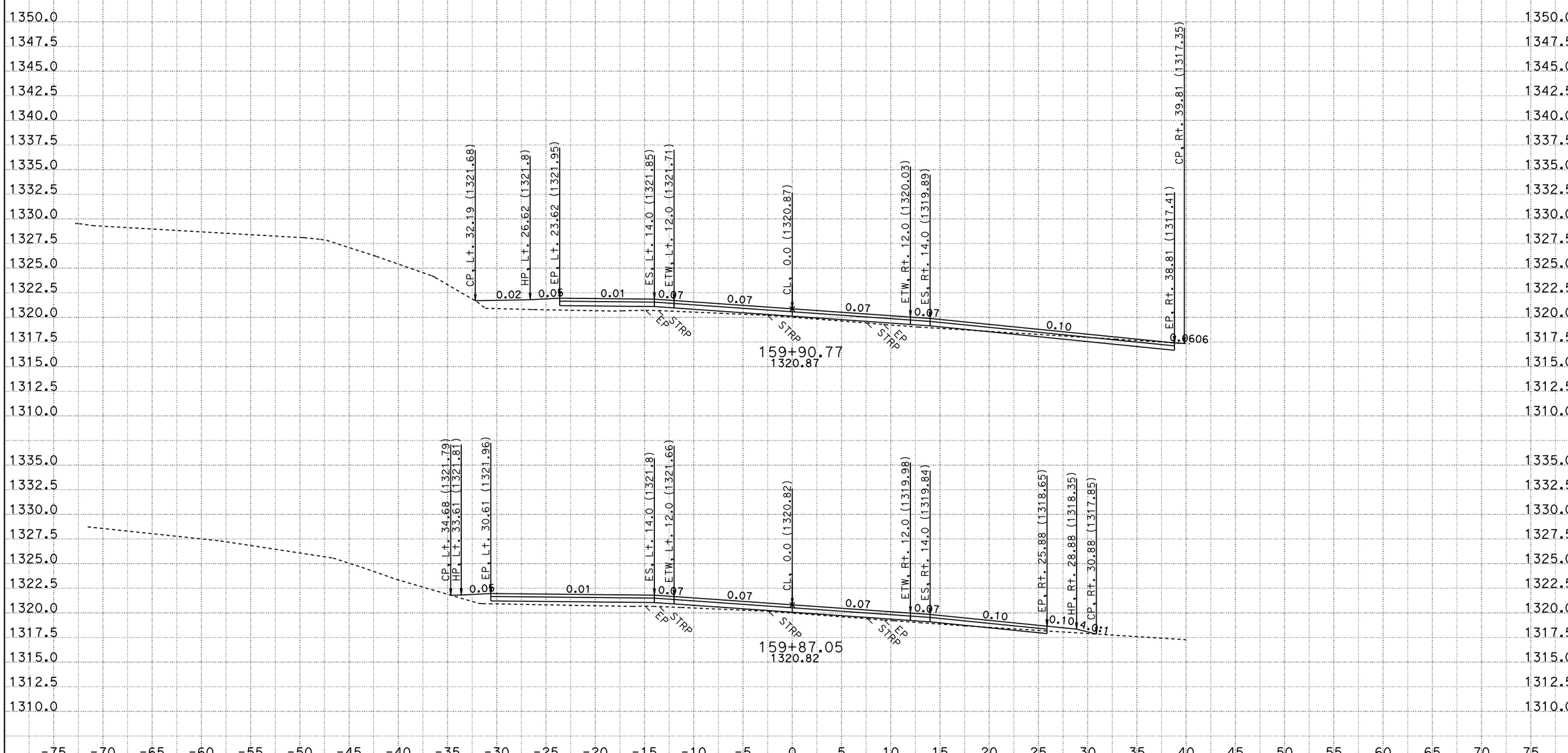

CREATED BY: B. DITZLER
DATE: 10/3/2013
KC Project: 4E630 File: P:\proj1\02\4E630\design\KC\4E630\cl1.ear

CONTRACT: 02-4E6304
DIST/CO/RTE/PM: 02-SIS-96-56.0
PROJECT ID: FORT GOFF CREEK

SCALE: 1" = 5' Horiz.
1" = 5' Vert.

All Dimensions are US Survey Feet

CL1
CROSS SECTIONS
SHEET 9 OF 49

FOR EARTHWORK DEVELOPMENT ONLY

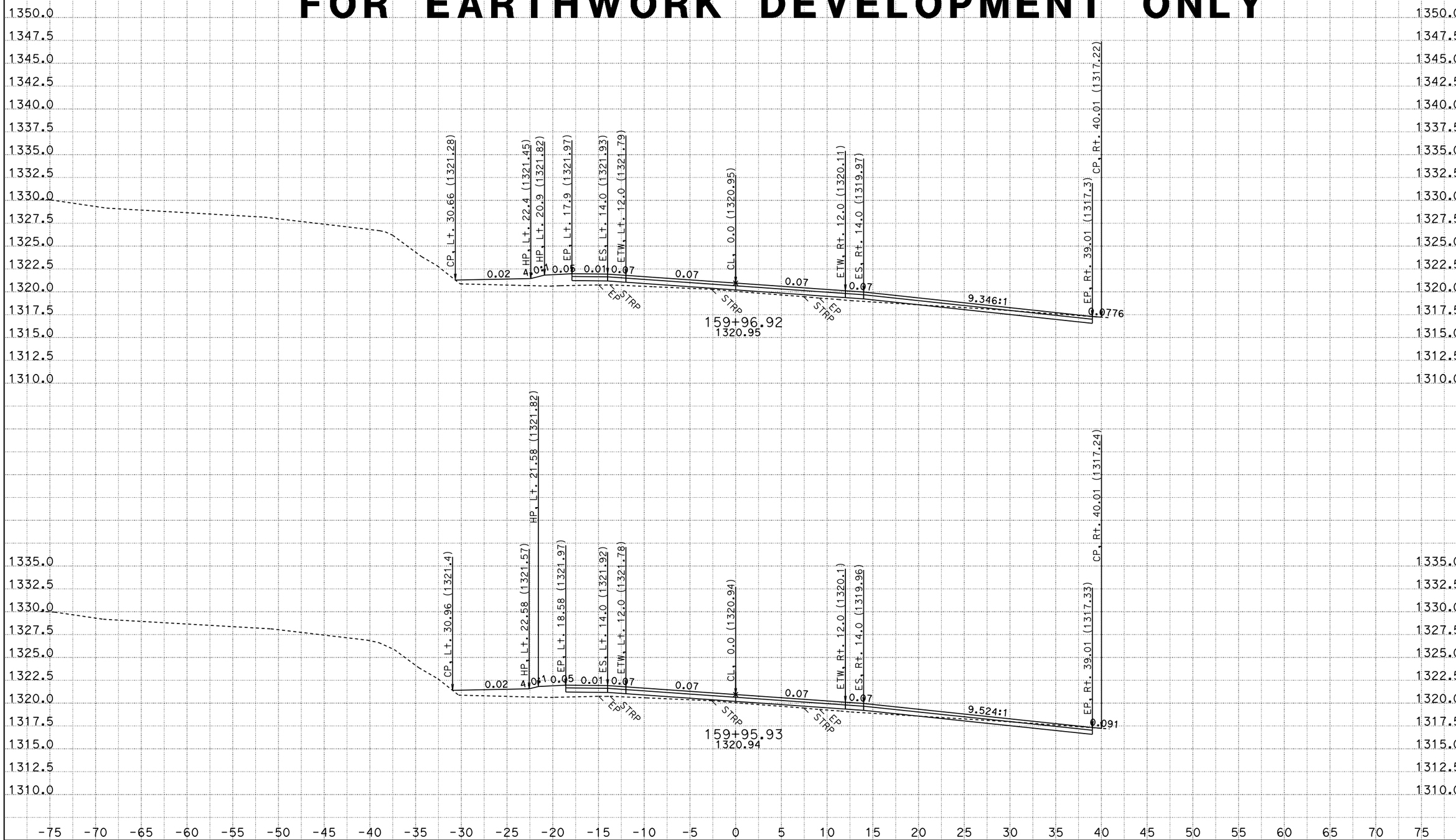

CREATED BY: B. DITZLER
DATE: 10/3/2013
KC Project: 4E630 File: P:\proj1\02\4E630\design\KC\4E630\cl1.ear

CONTRACT: 02-4E6304
DIST/CO/RTE/PM: 02-SIS-96-56.0
PROJECT ID: FORT GOFF CREEK

SCALE: 1" = 5' Horiz.
1" = 5' Vert.

All Dimensions are US Survey Feet

CL1
CROSS SECTIONS
SHEET 10 OF 49

FOR EARTHWORK DEVELOPMENT ONLY

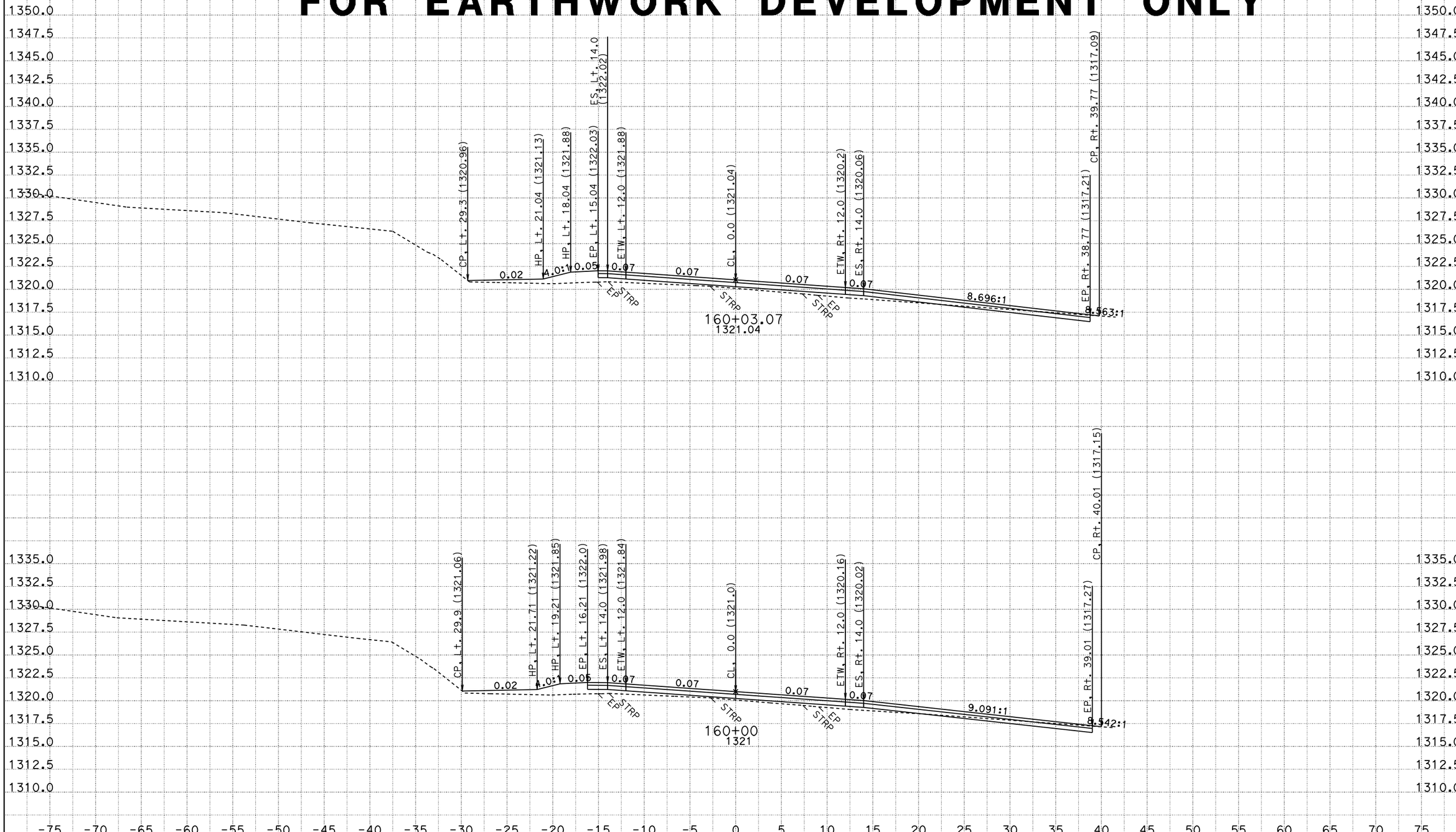

CREATED BY: B. DITZLER
DATE: 10/3/2013
KC Project: 4E630 File: P:\proj1\02\4E630\design\KC\4E630\cl1.ear

CONTRACT: 02-4E6304
DIST/CO/RTE/PM: 02-SIS-96-56.0
PROJECT ID: FORT GOFF CREEK

SCALE: 1" = 5' Horiz.
1" = 5' Vert.

All Dimensions are US Survey Feet

CL1
CROSS SECTIONS
SHEET 11 OF 49

FOR EARTHWORK DEVELOPMENT ONLY

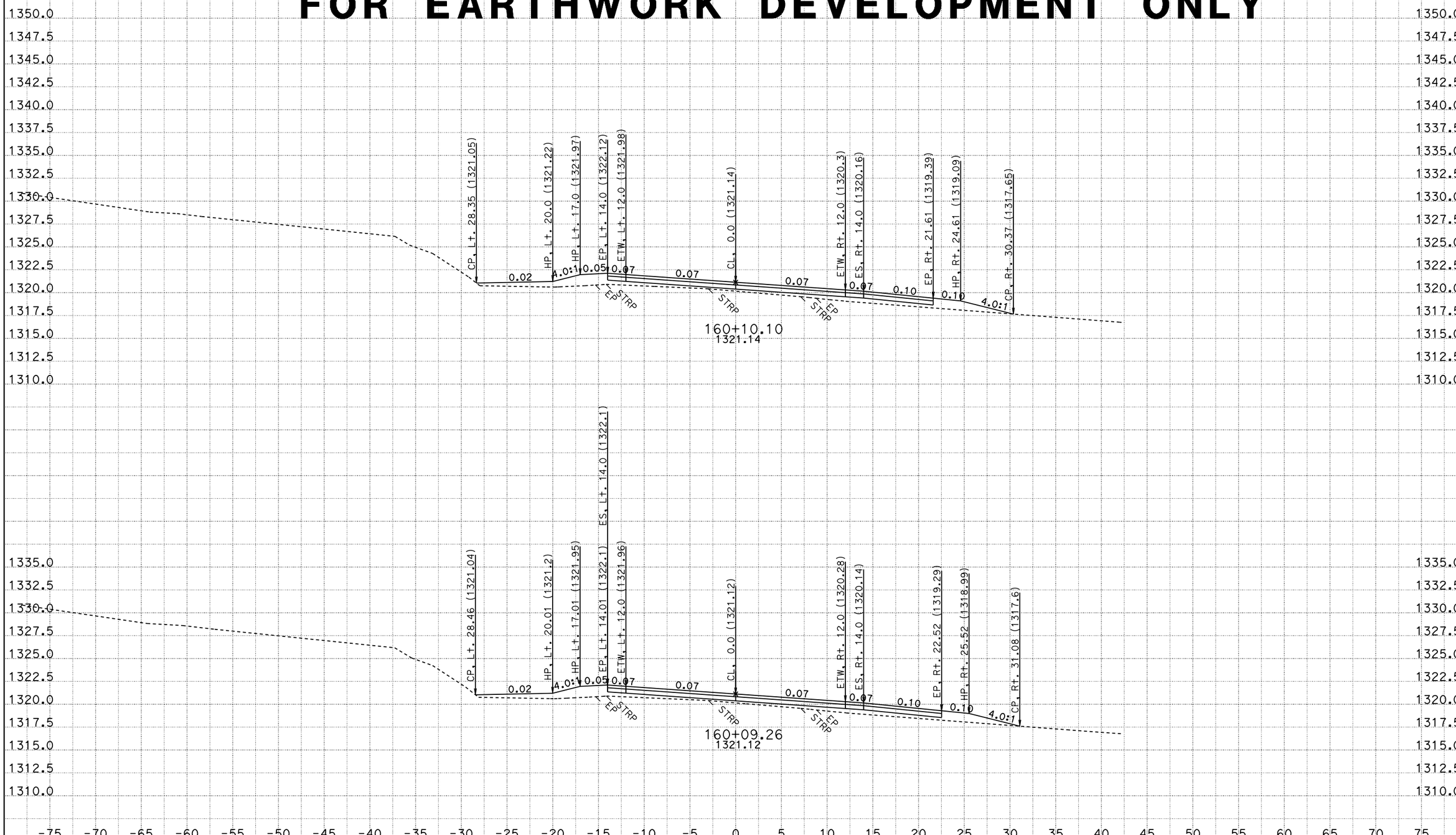

CREATED BY: B. DITZLER
DATE: 10/3/2013
KC Project: 4E630 File: P:\proj1\02\4E630\design\KC\4E630\cl1.ear

CONTRACT: 02-4E6304
DIST/CO/RTE/PM: 02-SIS-96-56.0
PROJECT ID: FORT GOFF CREEK

SCALE: 1" = 5' Horiz.
1" = 5' Vert.

All Dimensions are US Survey Feet

CL1
CROSS SECTIONS
SHEET 12 OF 49

FOR EARTHWORK DEVELOPMENT ONLY

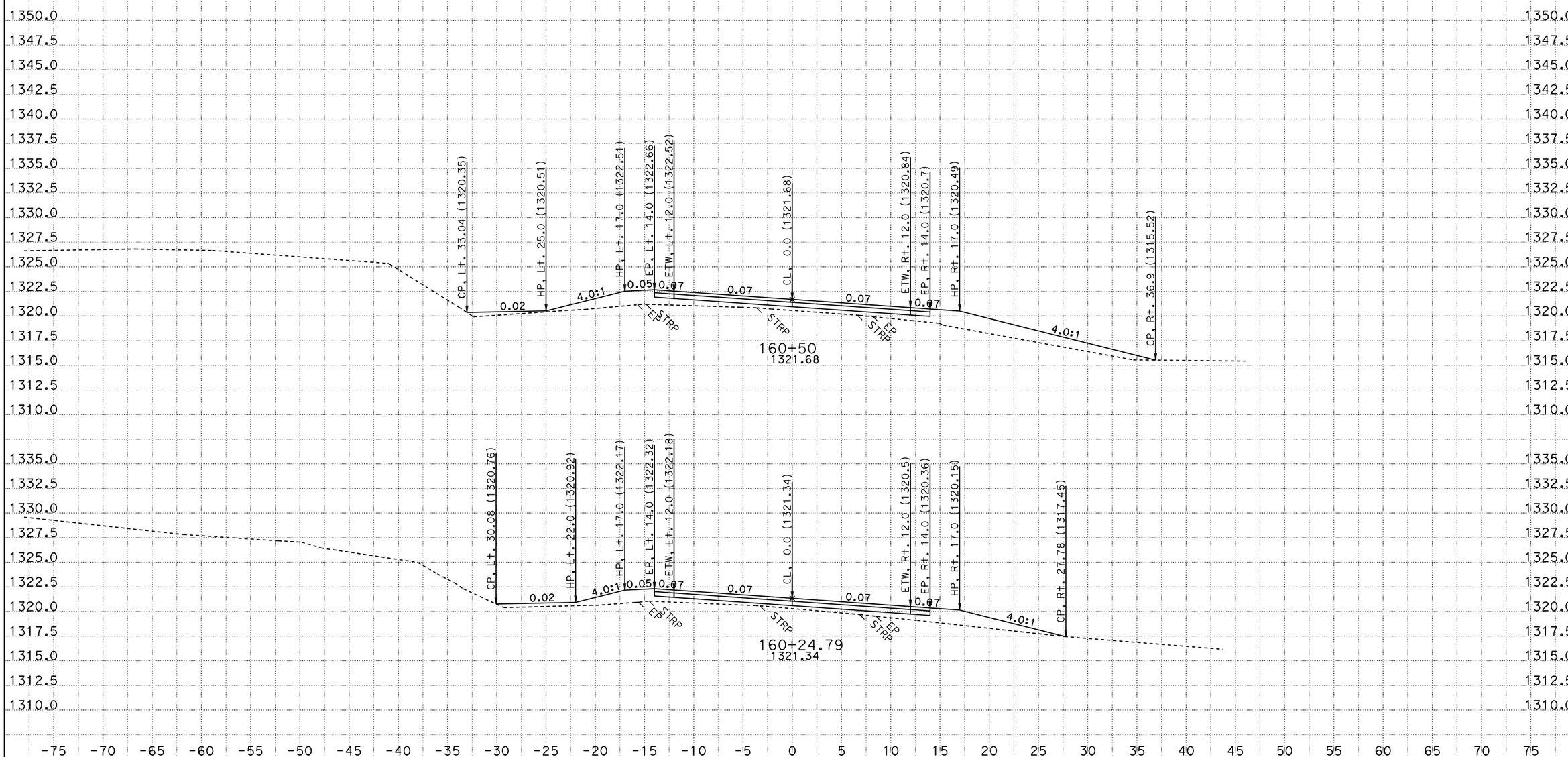

CREATED BY: B. DITZLER
DATE: 10/3/2013
KC Project: 4E630 File: P:\proj1\02\4E630\design\KC\4E630\cl1.ear

CONTRACT: 02-4E6304
DIST/CO/RTE/PM: 02-SIS-96-56.0
PROJECT ID: FORT GOFF CREEK

SCALE: 1" = 5' Horiz.
1" = 5' Vert.

All Dimensions are US Survey Feet

CL1
CROSS SECTIONS
SHEET 13 OF 49

FOR EARTHWORK DEVELOPMENT ONLY

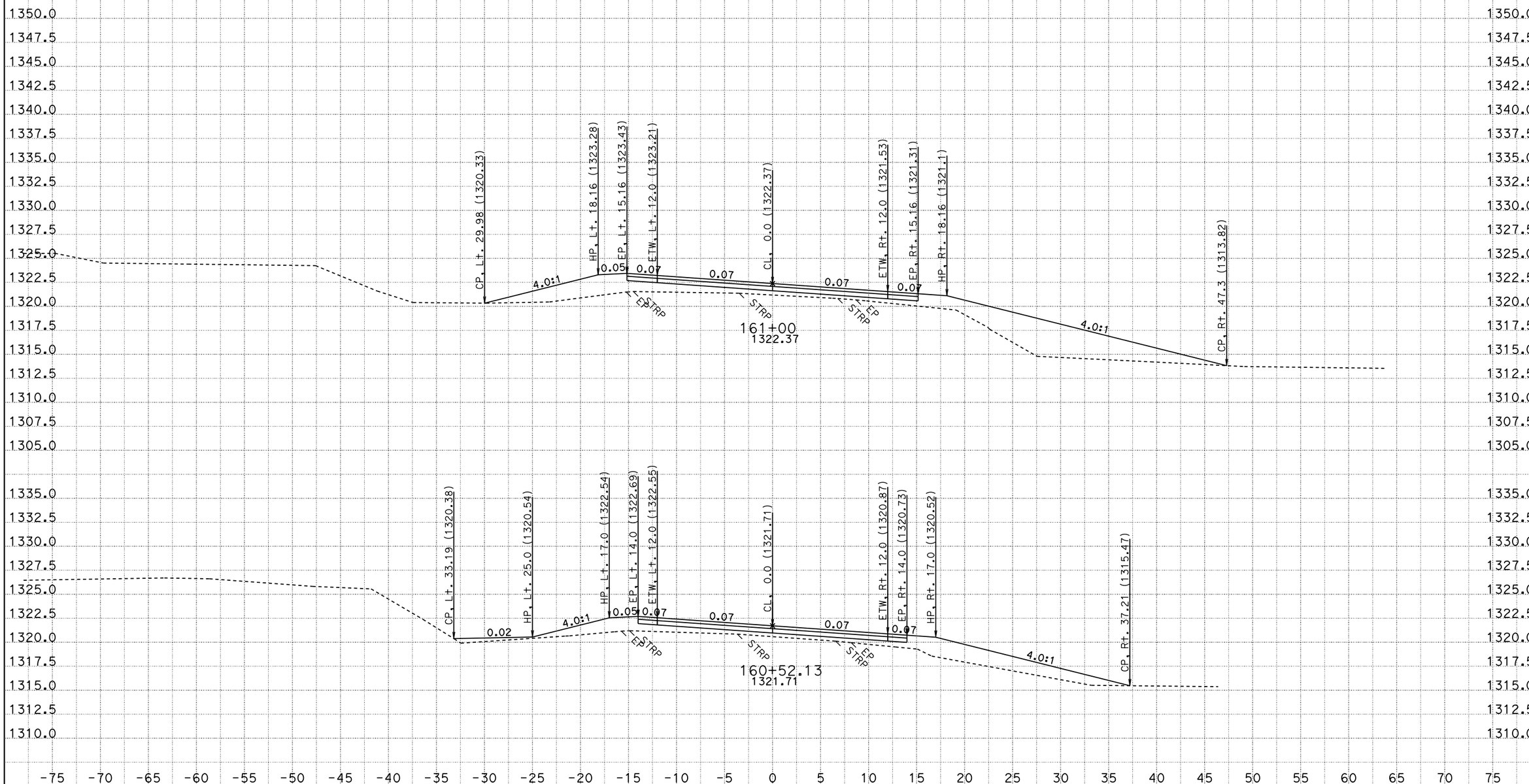

CREATED BY: B. DITZLER
DATE: 10/3/2013
KC Project: 4E630 File: P:\proj1\02\4E630\design\KC\4E630\cl1.ear

CONTRACT: 02-4E6304
DIST/CO/RTE/PM: 02-SIS-96-56.0
PROJECT ID: FORT GOFF CREEK

SCALE: 1" = 5' Horiz.
1" = 5' Vert.

All Dimensions are US Survey Feet

CL1
CROSS SECTIONS
SHEET 14 OF 49

FOR EARTHWORK DEVELOPMENT ONLY

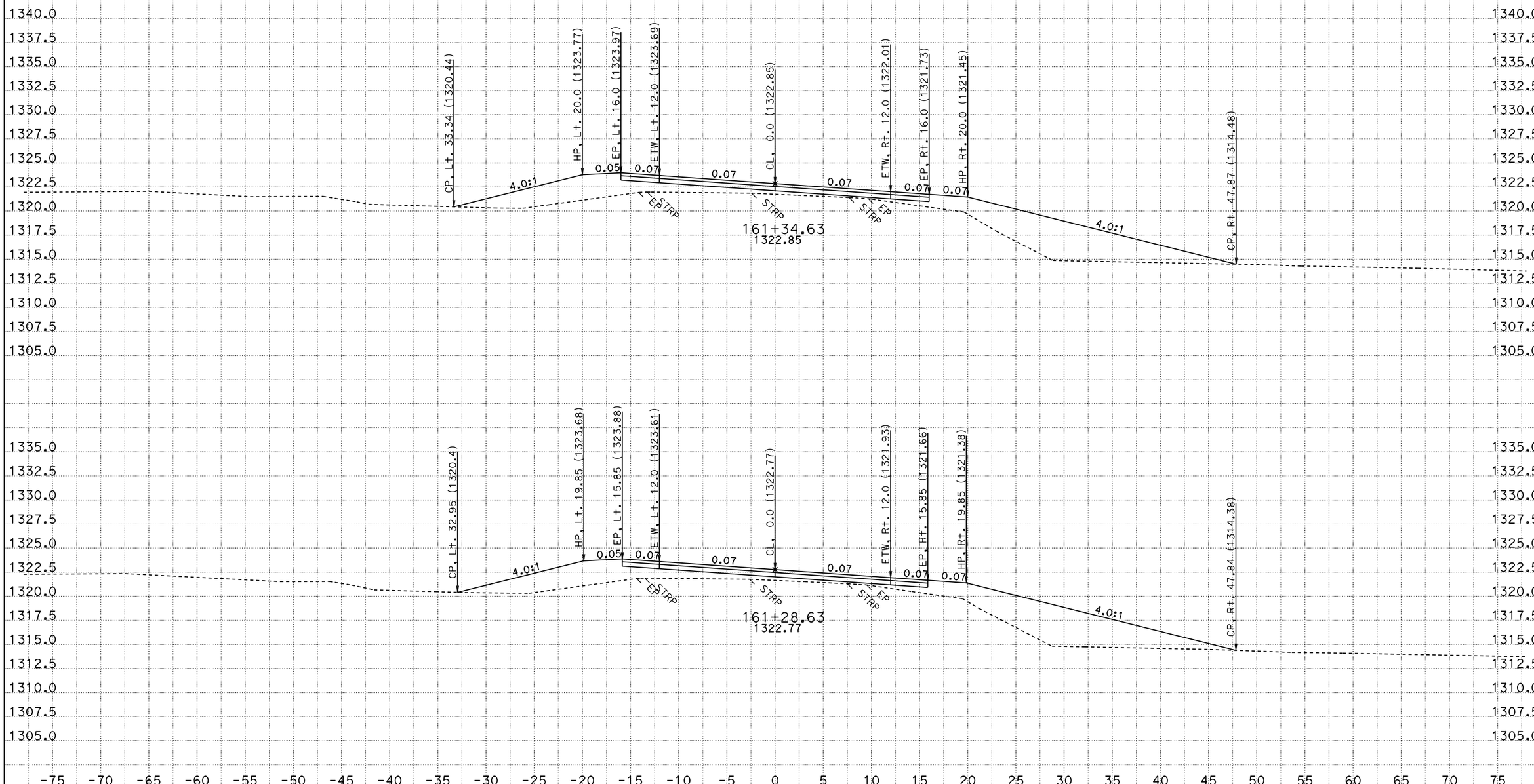

CREATED BY: B. DITZLER
DATE: 10/3/2013
KC Project: 4E630 File: P:\proj1\02\4E630\design\KC\4E630\cl1.ear

CONTRACT: 02-4E6304
DIST/CO/RTE/PM: 02-SIS-96-56.0
PROJECT ID: FORT GOFF CREEK

SCALE: 1" = 5' Horiz.
1" = 5' Vert.

All Dimensions are US Survey Feet

CL1
CROSS SECTIONS
SHEET 15 OF 49

FOR EARTHWORK DEVELOPMENT ONLY

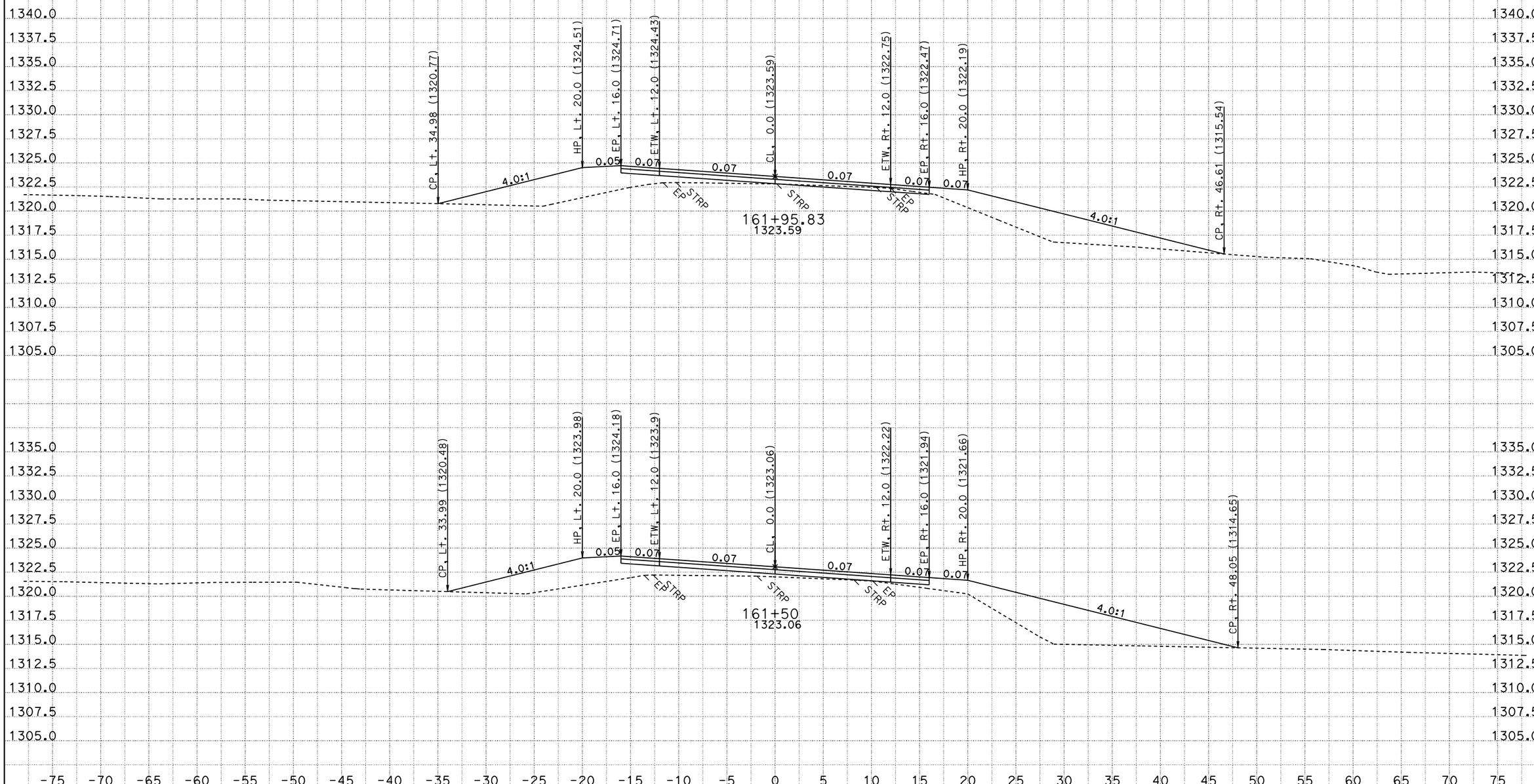

CREATED BY: B. DITZLER
DATE: 10/3/2013
KC Project: 4E630 File: P:\proj1\02\4E630\design\KC\4E630\cl1.ear

CONTRACT: 02-4E6304
DIST/CO/RTE/PM: 02-SIS-96-56.0
PROJECT ID: FORT GOFF CREEK

SCALE: 1" = 5' Horiz.
1" = 5' Vert.

All Dimensions are US Survey Feet

CL1
CROSS SECTIONS
SHEET 16 OF 49

FOR EARTHWORK DEVELOPMENT ONLY

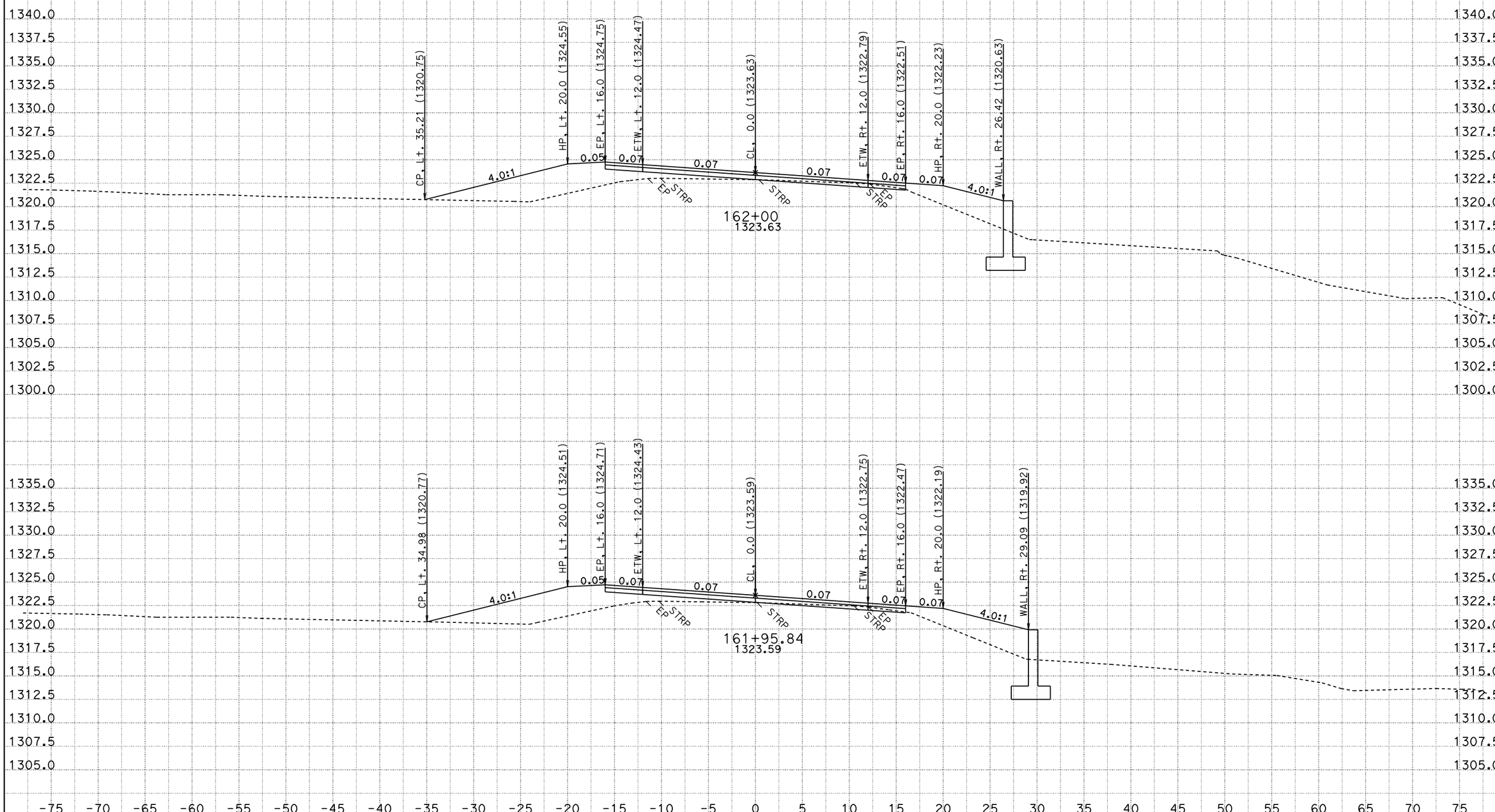

CREATED BY: B. DITZLER
DATE: 10/3/2013
KC Project: 4E630 File: P:\proj1\02\4E630\design\KC\4E630\cl1.ear

CONTRACT: 02-4E6304
DIST/CO/RTE/PM: 02-SIS-96-56.0
PROJECT ID: FORT GOFF CREEK

SCALE: 1" = 5' Horiz.
1" = 5' Vert.

All Dimensions are US Survey Feet

CL1
CROSS SECTIONS
SHEET 17 OF 49

FOR EARTHWORK DEVELOPMENT ONLY

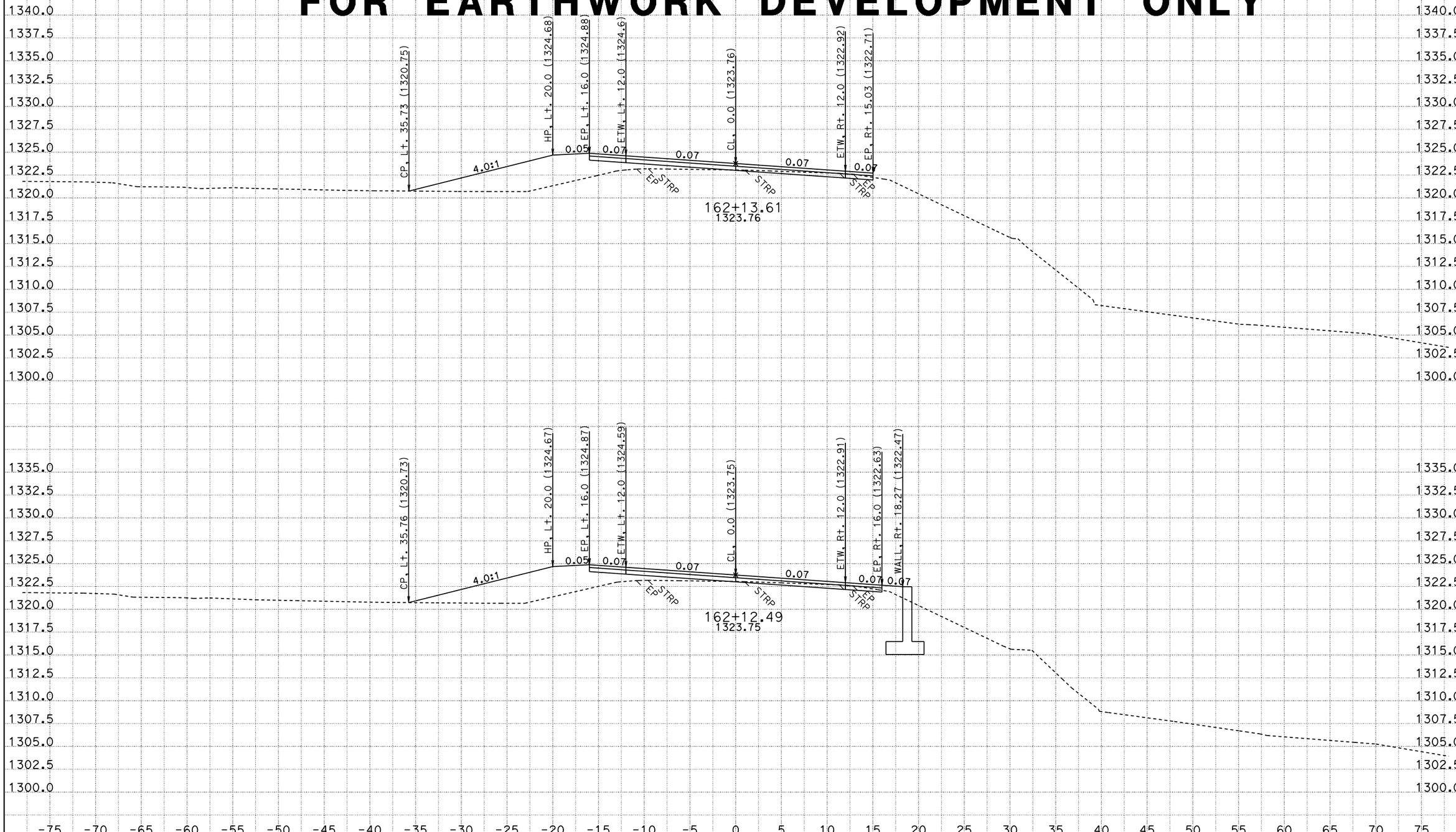

CREATED BY: B. DITZLER
DATE: 10/3/2013
KC Project: 4E630 File: P:\proj1\02\4E630\design\KC\4E630\cl1.ear

CONTRACT: 02-4E6304
DIST/CO/RTE/PM: 02-SIS-96-56.0
PROJECT ID: FORT GOFF CREEK

SCALE: 1" = 5' Horiz.
1" = 5' Vert.

All Dimensions are US Survey Feet

CL1
CROSS SECTIONS
SHEET 18 OF 49

FOR EARTHWORK DEVELOPMENT ONLY

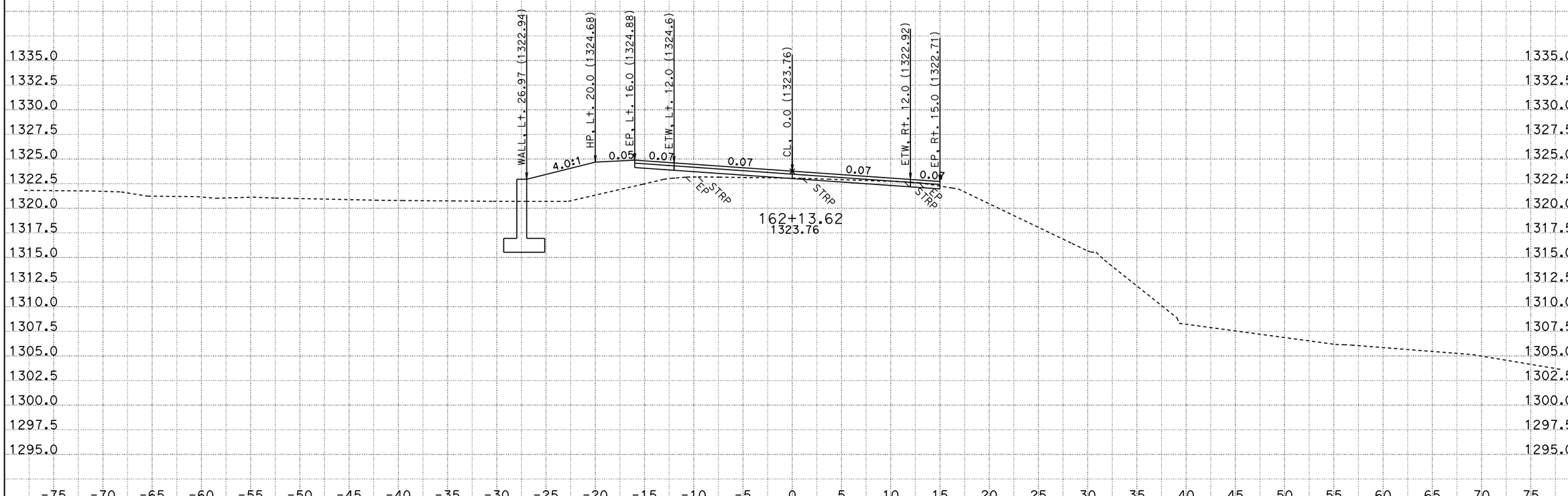

CREATED BY: B. DITZLER
DATE: 10/3/2013
KC Project: 4E630 File: P:\proj1\02\4E630\design\KC\4E630\cl1.ear

CONTRACT: 02-4E6304
DIST/CO/RTE/PM: 02-SIS-96-56.0
PROJECT ID: FORT GOFF CREEK

SCALE: 1" = 5' Horiz.
1" = 5' Vert.

All Dimensions are US Survey Feet

CL1
CROSS SECTIONS
SHEET 19 OF 49

FOR EARTHWORK DEVELOPMENT ONLY

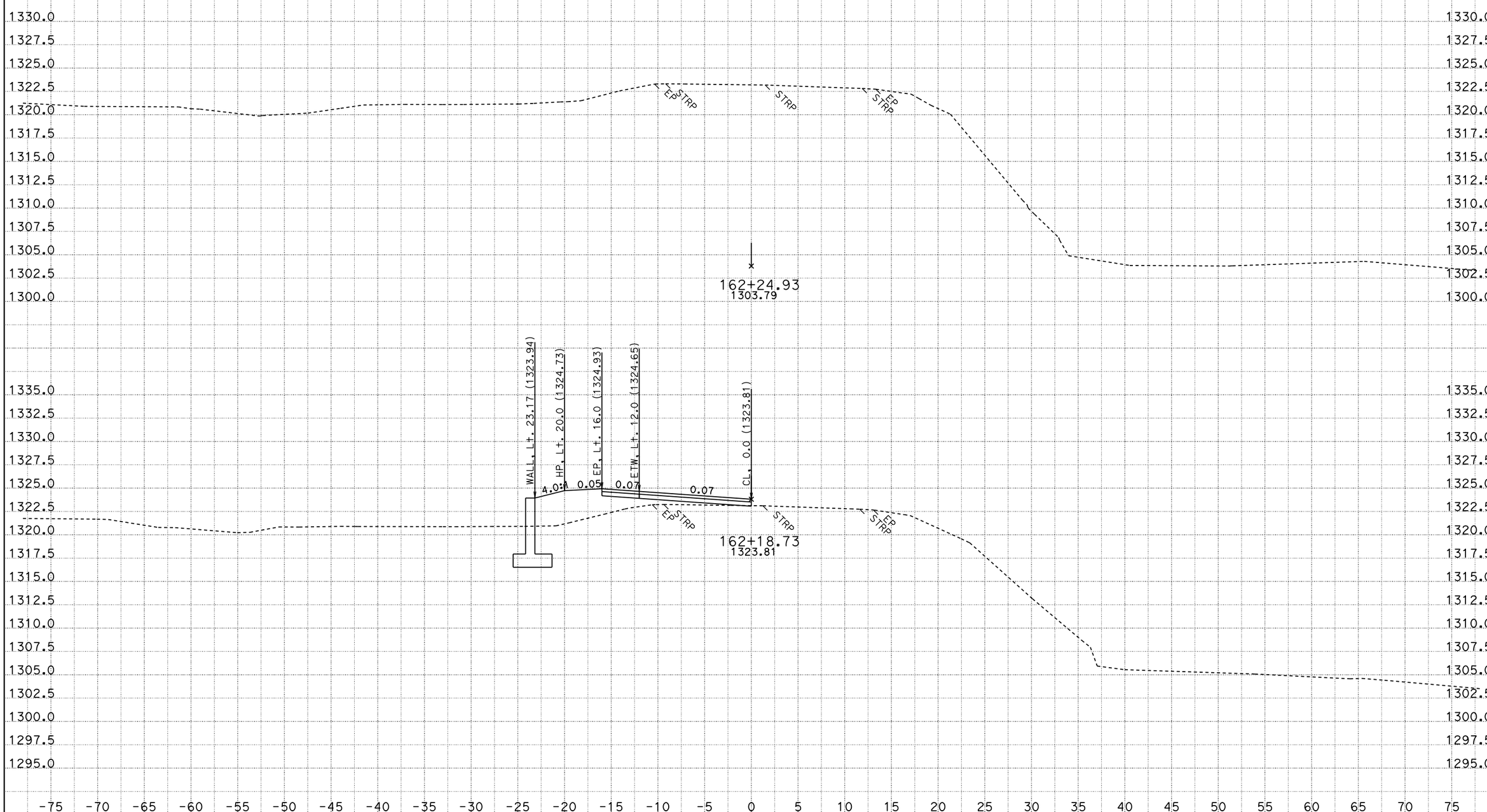

CREATED BY: B. DITZLER
DATE: 10/3/2013
KC Project: 4E630 File: P:\proj1\02\4E630\design\KC\4E630\cl1.ear

CONTRACT: 02-4E6304
DIST/CO/RTE/PM: 02-SIS-96-56.0
PROJECT ID: FORT GOFF CREEK

SCALE: 1" = 5' Horiz.
1" = 5' Vert.

All Dimensions are US Survey Feet

CL1
CROSS SECTIONS
SHEET 20 OF 49

FOR EARTHWORK DEVELOPMENT ONLY

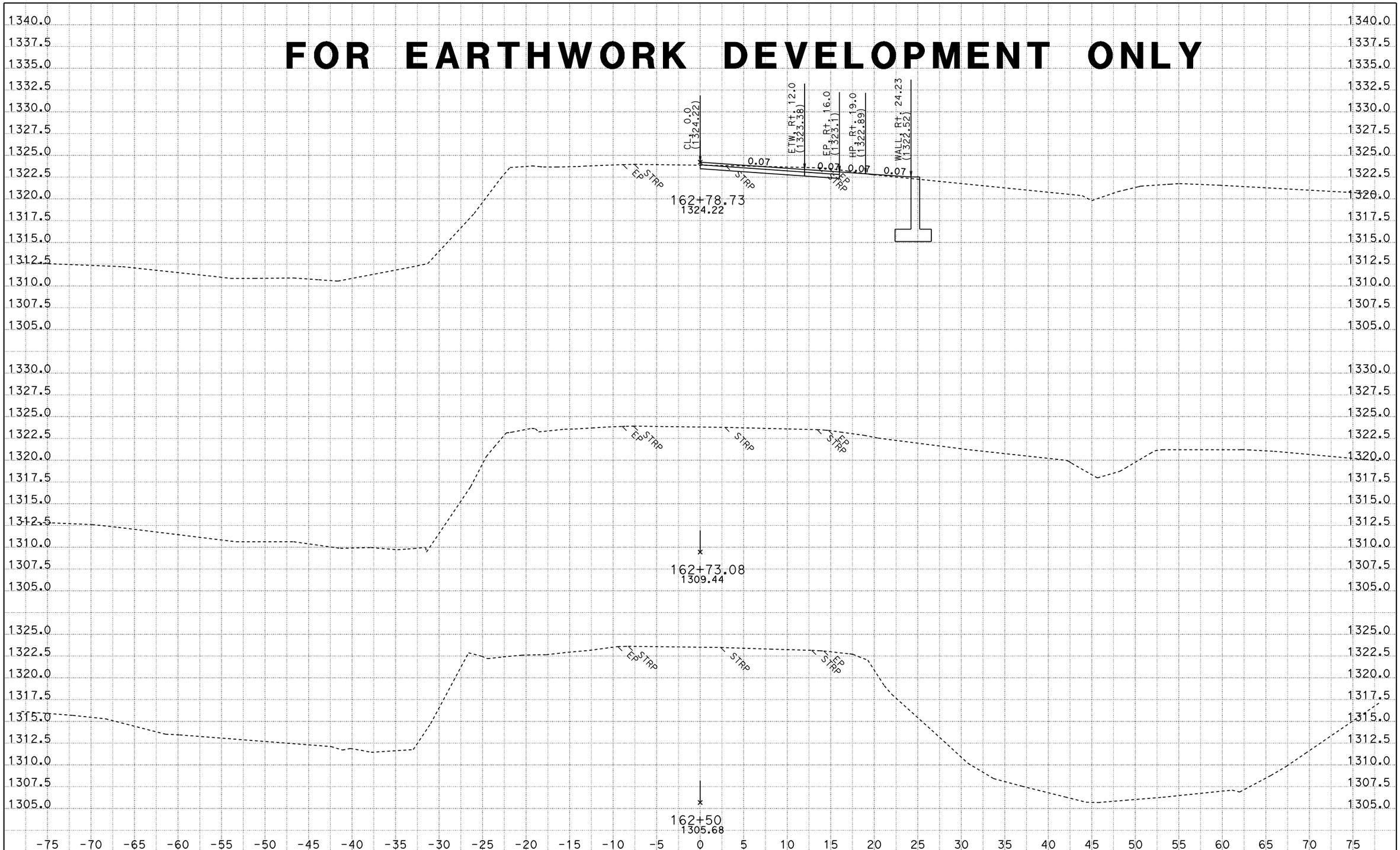

CREATED BY: B. DITZLER
DATE: 10/3/2013
KC Project: 4E630 File: P:\proj1\02\4E630\design\KC\4E630\cl1.ear

CONTRACT: 02-4E6304
DIST/CO/RTE/PM: 02-SIS-96-56.0
PROJECT ID: FORT GOFF CREEK

SCALE: 1" = 5' Horiz.
1" = 5' Vert.

All Dimensions are US Survey Feet

CL1
CROSS SECTIONS
SHEET 21 OF 49

FOR EARTHWORK DEVELOPMENT ONLY

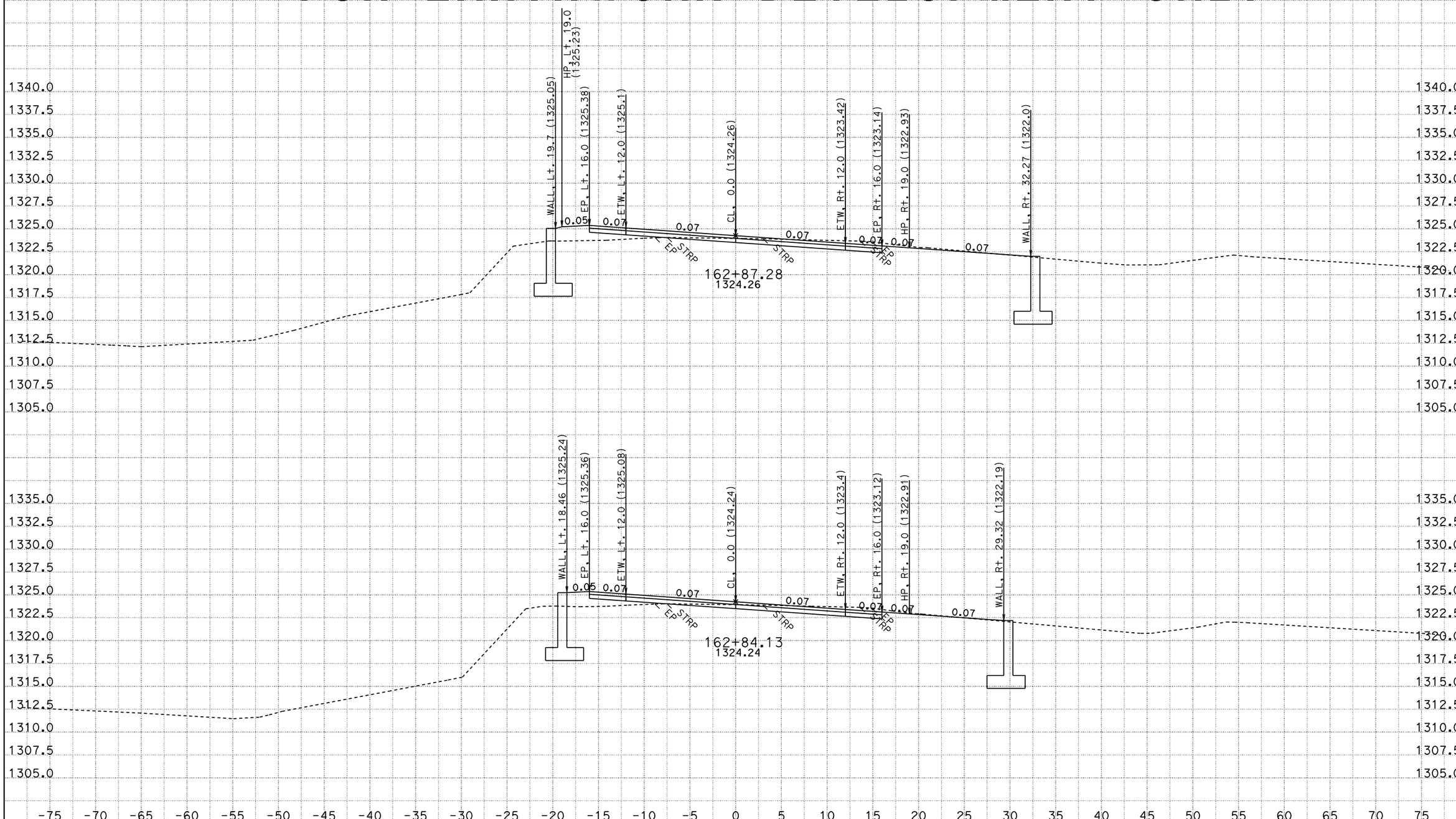

CREATED BY: B. DITZLER
DATE: 10/3/2013
KC Project: 4E630 File: P:\proj1\02\4E630\design\KC\4E630\cl1.ear

CONTRACT: 02-4E6304
DIST/CO/RTE/PM: 02-SIS-96-56.0
PROJECT ID: FORT GOFF CREEK

SCALE: 1" = 5' Horiz.
1" = 5' Vert.

All Dimensions are US Survey Feet

CL1
CROSS SECTIONS
SHEET 22 OF 49

FOR EARTHWORK DEVELOPMENT ONLY

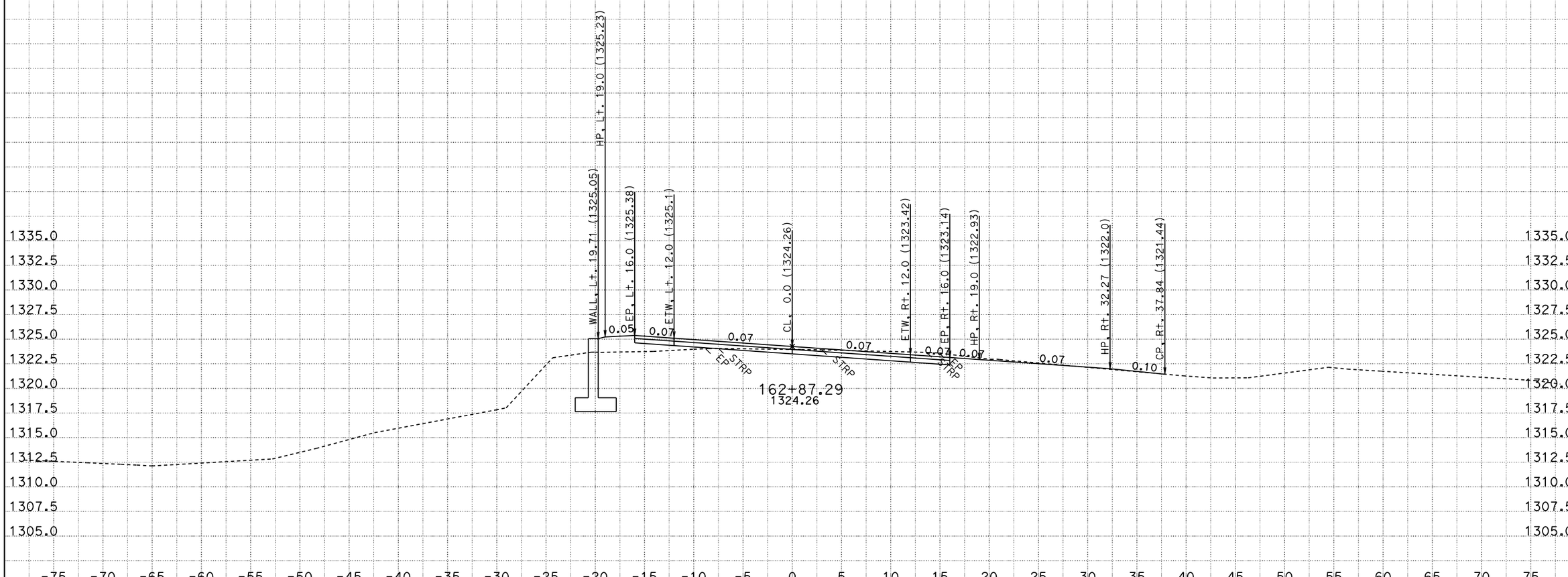

CREATED BY: B. DITZLER
DATE: 10/3/2013
KC Project: 4E630 File: P:\proj1\02\4E630\design\KC\4E630\cl1.ear

CONTRACT: 02-4E6304
DIST/CO/RTE/PM: 02-SIS-96-56.0
PROJECT ID: FORT GOFF CREEK

SCALE: 1" = 5' Horiz.
1" = 5' Vert.

All Dimensions are US Survey Feet

CL1
CROSS SECTIONS
SHEET 23 OF 49

FOR EARTHWORK DEVELOPMENT ONLY

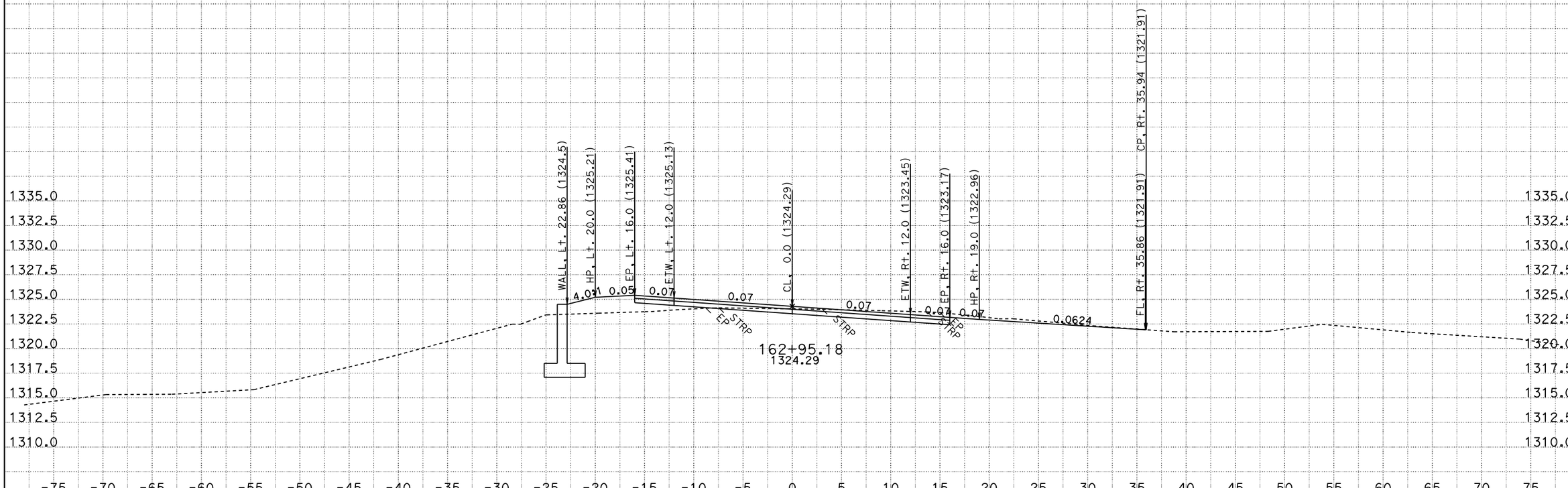

CREATED BY: B. DITZLER
DATE: 10/3/2013
KC Project: 4E630 File: P:\proj1\02\4E630\design\KC\4E630\cl1.ear

CONTRACT: 02-4E6304
DIST/CO/RTE/PM: 02-SIS-96-56.0
PROJECT ID: FORT GOFF CREEK

SCALE: 1" = 5' Horiz.
1" = 5' Vert.

All Dimensions are US Survey Feet

CL1
CROSS SECTIONS
SHEET 24 OF 49

FOR EARTHWORK DEVELOPMENT ONLY

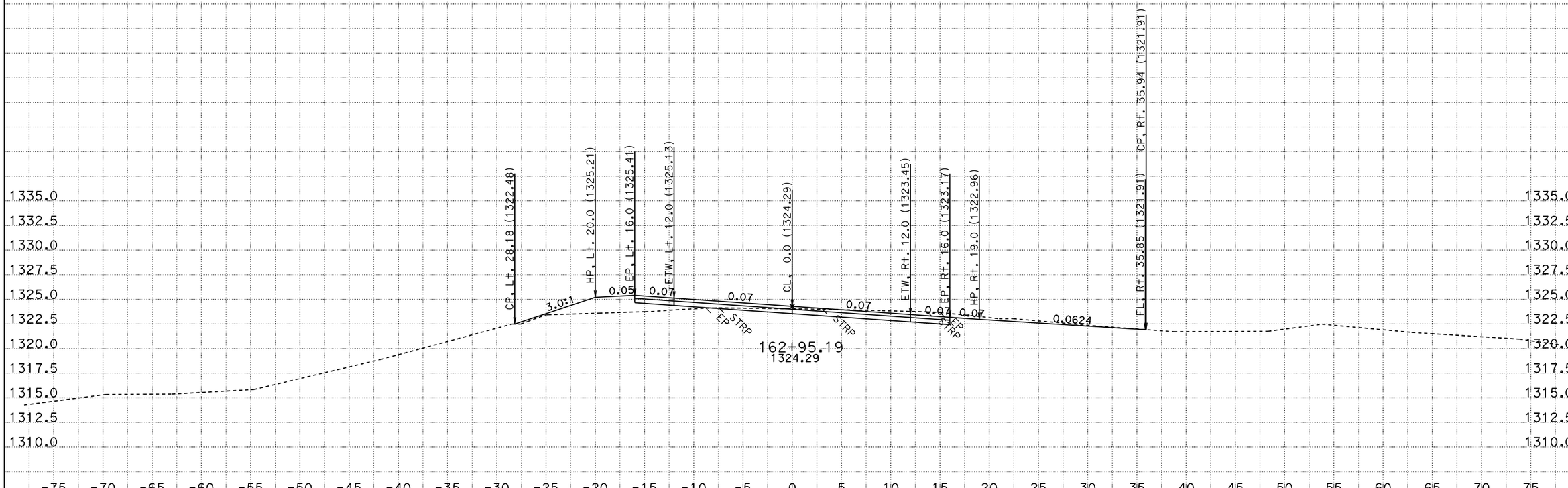

CREATED BY: B. DITZLER
DATE: 10/3/2013
KC Project: 4E630 File: P:\proj1\02\4E630\design\KC\4E630\cl1.ear

CONTRACT: 02-4E6304
DIST/CO/RTE/PM: 02-SIS-96-56.0
PROJECT ID: FORT GOFF CREEK

SCALE: 1" = 5' Horiz.
1" = 5' Vert.

All Dimensions are US Survey Feet

CL1
CROSS SECTIONS
SHEET 25 OF 49

FOR EARTHWORK DEVELOPMENT ONLY

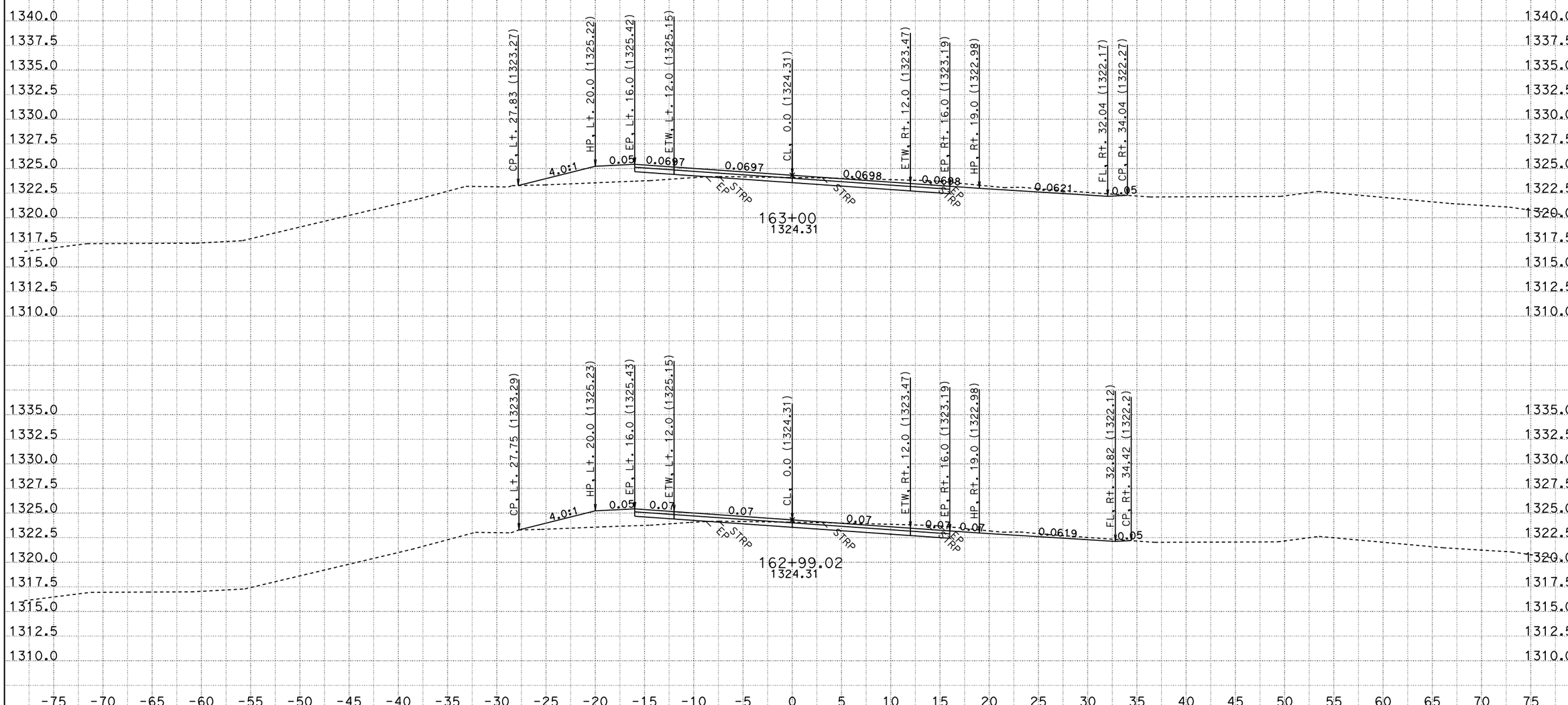

CREATED BY: B. DITZLER
DATE: 10/3/2013
KC Project: 4E630 File: P:\proj1\02\4E630\design\KC\4E630\cl1.ear

CONTRACT: 02-4E6304
DIST/CO/RTE/PM: 02-SIS-96-56.0
PROJECT ID: FORT GOFF CREEK

SCALE: 1" = 5' Horiz.
1" = 5' Vert.

All Dimensions are US Survey Feet

CL1
CROSS SECTIONS
SHEET 26 OF 49

FOR EARTHWORK DEVELOPMENT ONLY

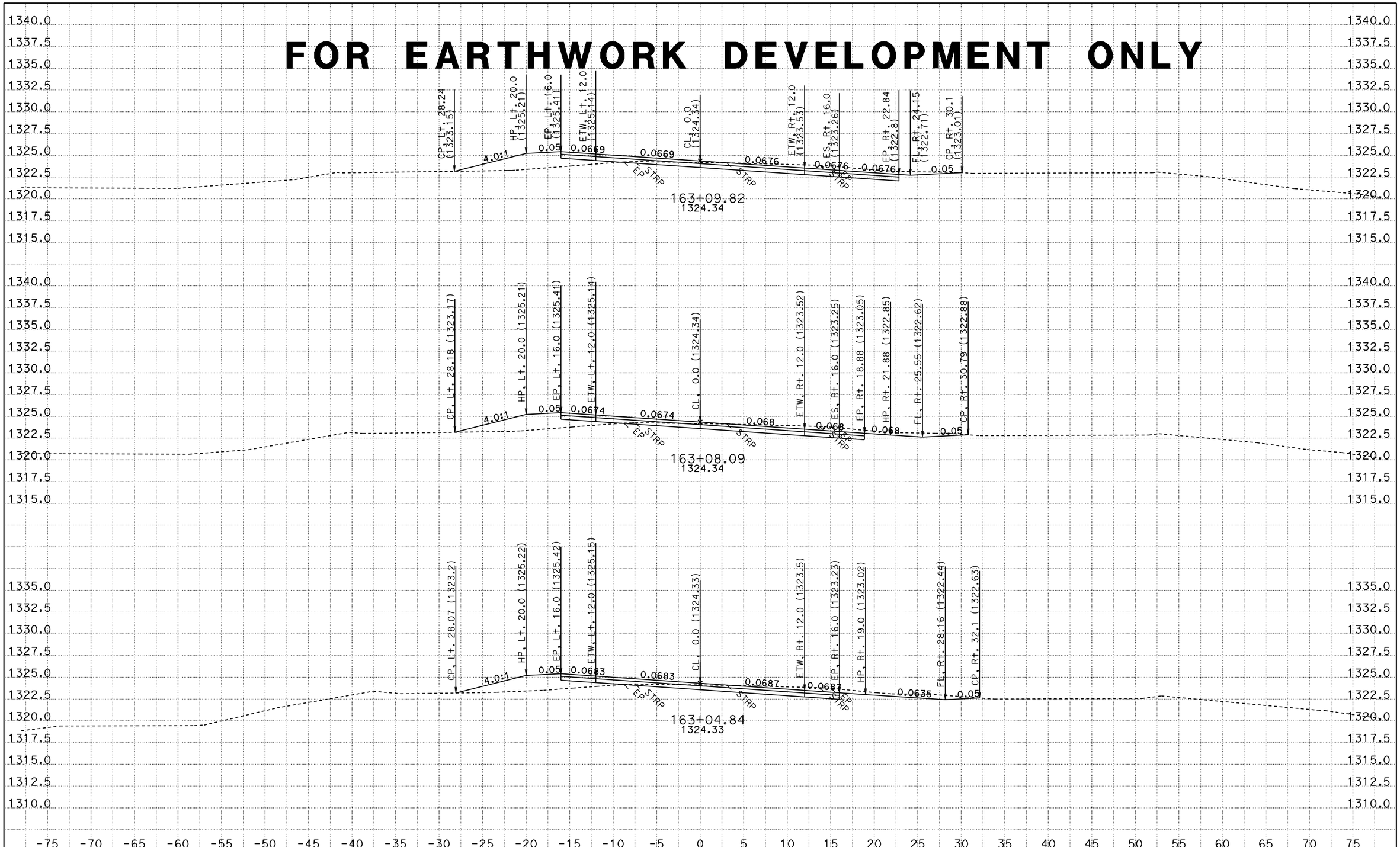

CREATED BY: B. DITZLER
DATE: 10/3/2013
KC Project: 4E630 File: P:\proj1\02\4E630\design\KC\4E630\cl1.ear

CONTRACT: 02-4E6304
DIST/CO/RTE/PM: 02-SIS-96-56.0
PROJECT ID: FORT GOFF CREEK

SCALE: 1" = 5' Horiz.
1" = 5' Vert.

All Dimensions are US Survey Feet

CL1
CROSS SECTIONS
SHEET 27 OF 49

FOR EARTHWORK DEVELOPMENT ONLY

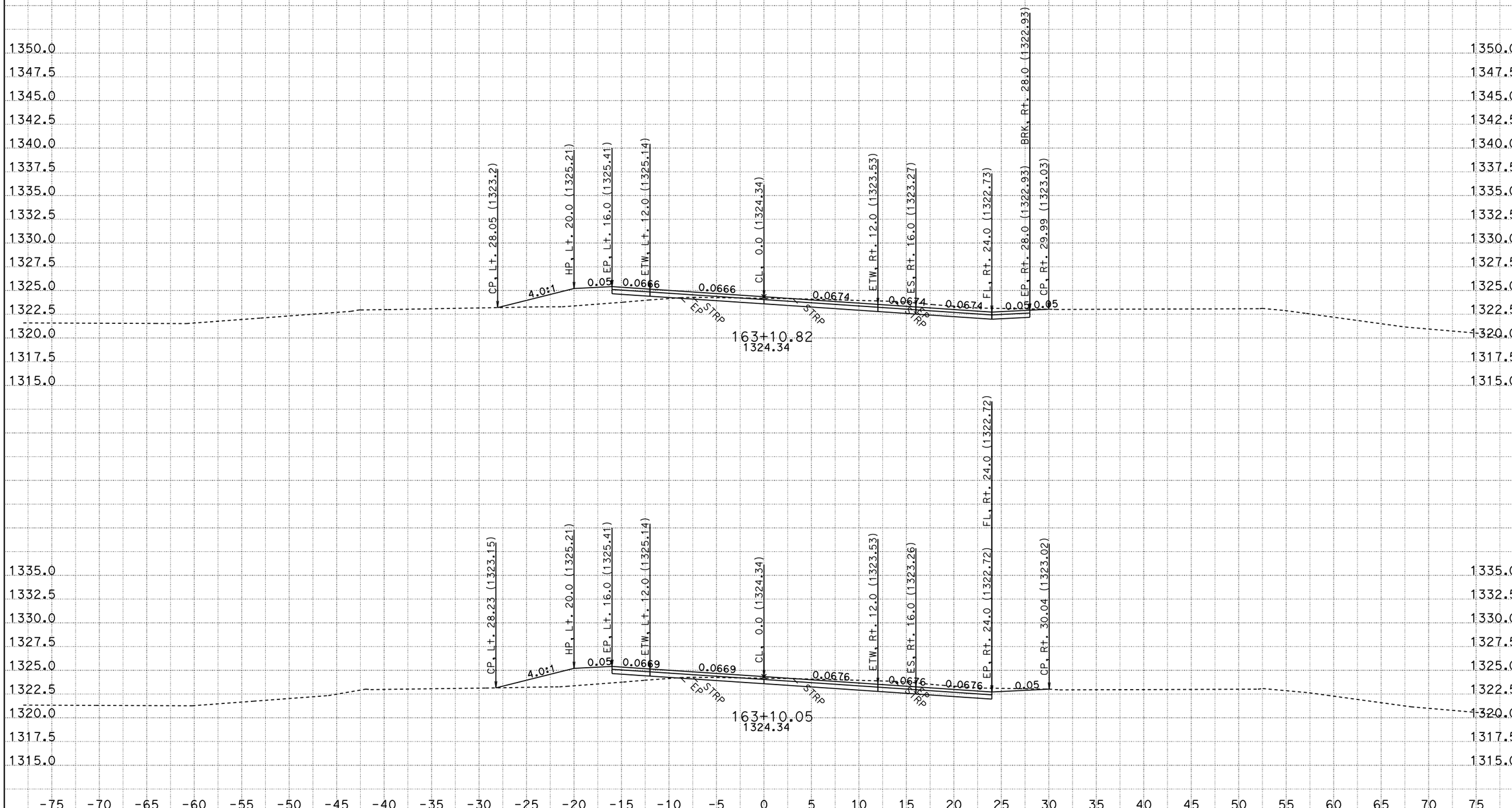

CREATED BY: B. DITZLER
DATE: 10/3/2013
KC Project: 4E630 File: P:\proj1\02\4E630\design\KC\4E630\cl1.ear

CONTRACT: 02-4E6304
DIST/CO/RTE/PM: 02-SIS-96-56.0
PROJECT ID: FORT GOFF CREEK

SCALE: 1" = 5' Horiz.
1" = 5' Vert.

All Dimensions are US Survey Feet

CL1
CROSS SECTIONS
SHEET 28 OF 49

FOR EARTHWORK DEVELOPMENT ONLY

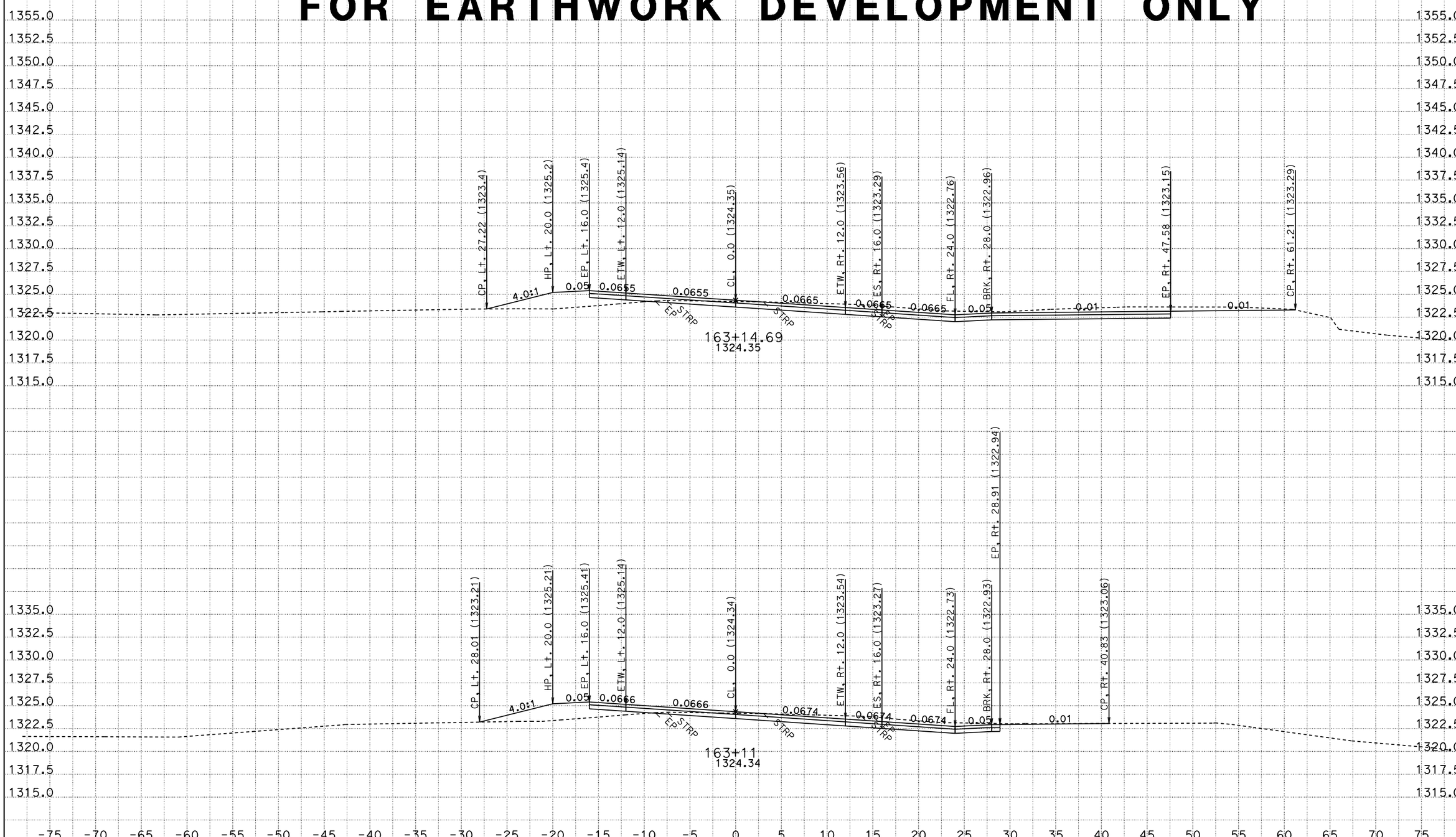

CREATED BY: B. DITZLER
DATE: 10/3/2013
KC Project: 4E630 File: P:\proj1\02\4E630\design\KC\4E630\cl1.ear

CONTRACT: 02-4E6304
DIST/CO/RTE/PM: 02-SIS-96-56.0
PROJECT ID: FORT GOFF CREEK

SCALE: 1" = 5' Horiz.
1" = 5' Vert.

All Dimensions are US Survey Feet

CL1
CROSS SECTIONS
SHEET 29 OF 49

FOR EARTHWORK DEVELOPMENT ONLY

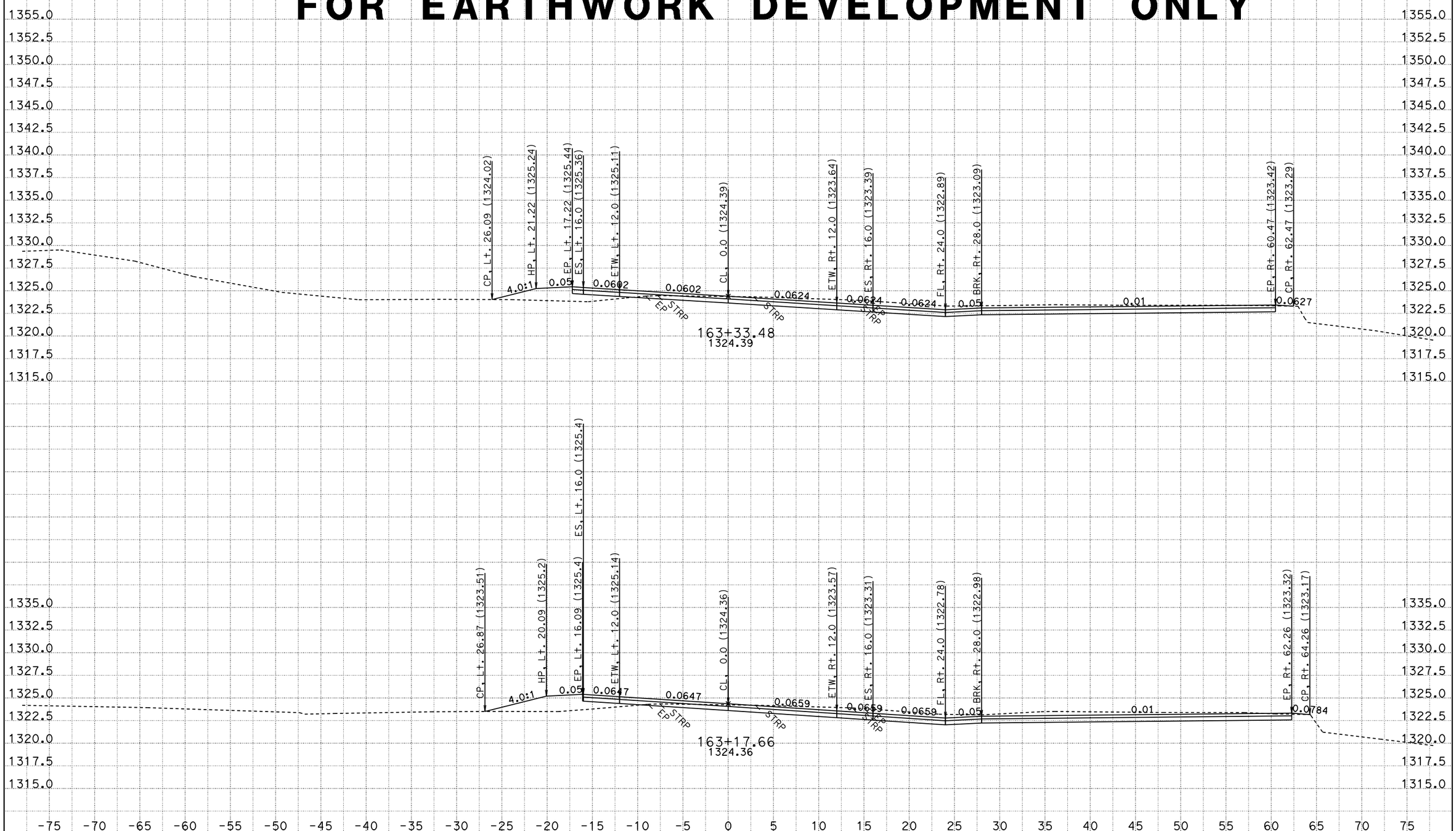

CREATED BY: B. DITZLER
DATE: 10/3/2013
KC Project: 4E630 File: P:\proj1\02\4E630\design\KC\4E630\cl1.ear

CONTRACT: 02-4E6304
DIST/CO/RTE/PM: 02-SIS-96-56.0
PROJECT ID: FORT GOFF CREEK

SCALE: 1" = 5' Horiz.
1" = 5' Vert.

All Dimensions are US Survey Feet

CL1
CROSS SECTIONS
SHEET 30 OF 49

FOR EARTHWORK DEVELOPMENT ONLY

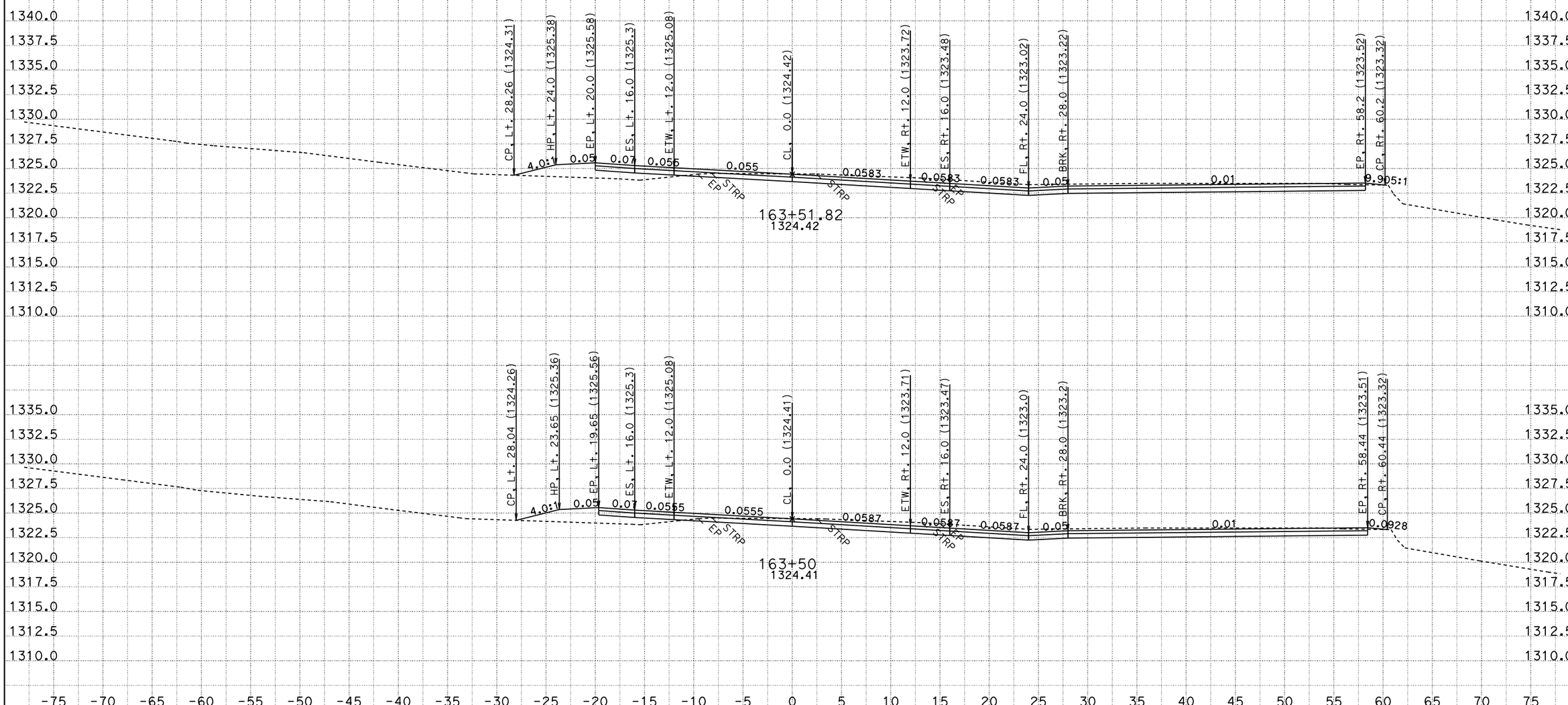

CREATED BY: B. DITZLER
DATE: 10/3/2013
KC Project: 4E630 File: P:\proj1\02\4E630\design\KC\4E630\cl1.ear

CONTRACT: 02-4E6304
DIST/CO/RTE/PM: 02-SIS-96-56.0
PROJECT ID: FORT GOFF CREEK

SCALE: 1" = 5' Horiz.
1" = 5' Vert.

All Dimensions are US Survey Feet

CL1
CROSS SECTIONS
SHEET 31 OF 49

FOR EARTHWORK DEVELOPMENT ONLY

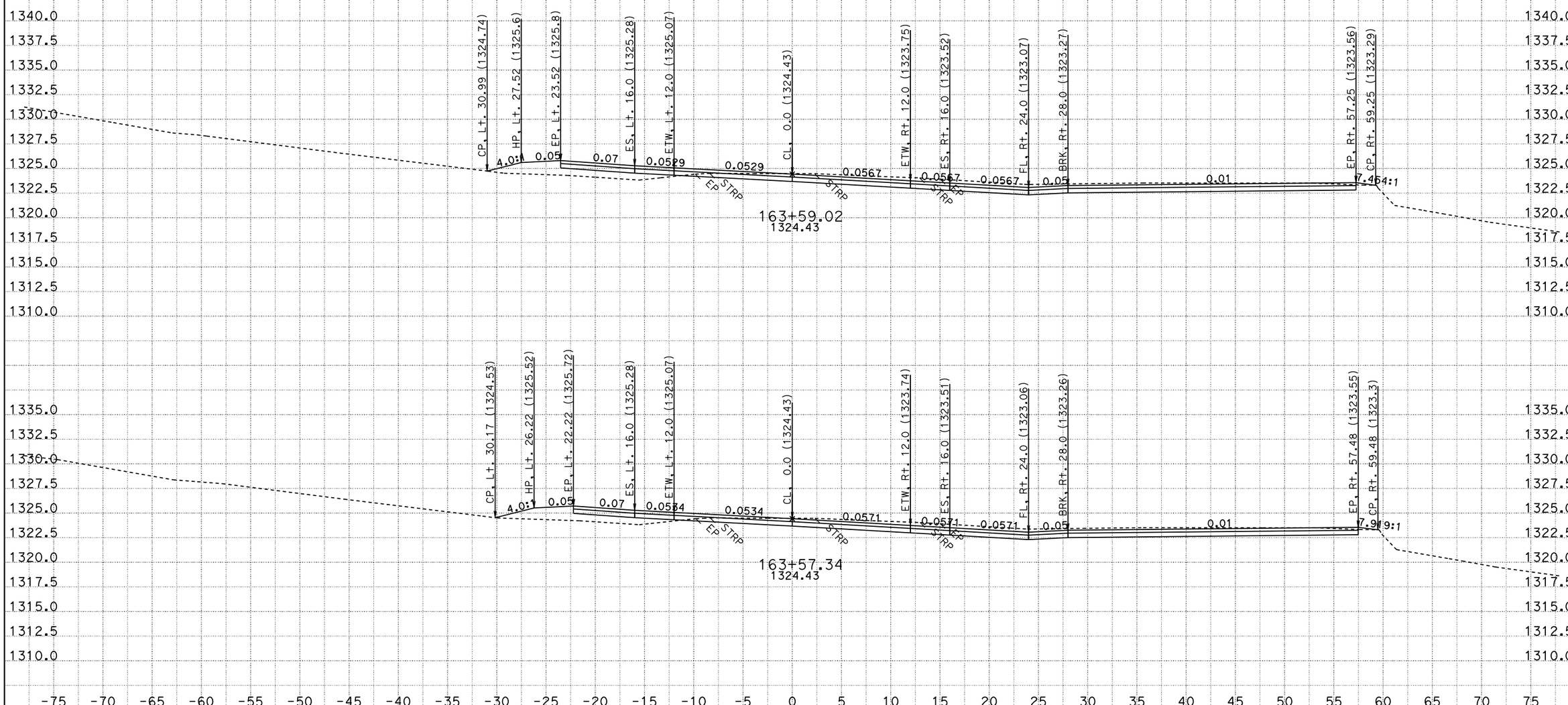

CREATED BY: B. DITZLER
DATE: 10/3/2013
KC Project: 4E630 File: P:\proj1\02\4E630\design\KC\4E630\cl1.ear

CONTRACT: 02-4E6304
DIST/CO/RTE/PM: 02-SIS-96-56.0
PROJECT ID: FORT GOFF CREEK

SCALE: 1" = 5' Horiz.
1" = 5' Vert.

All Dimensions are US Survey Feet

CL1
CROSS SECTIONS
SHEET 32 OF 49

FOR EARTHWORK DEVELOPMENT ONLY

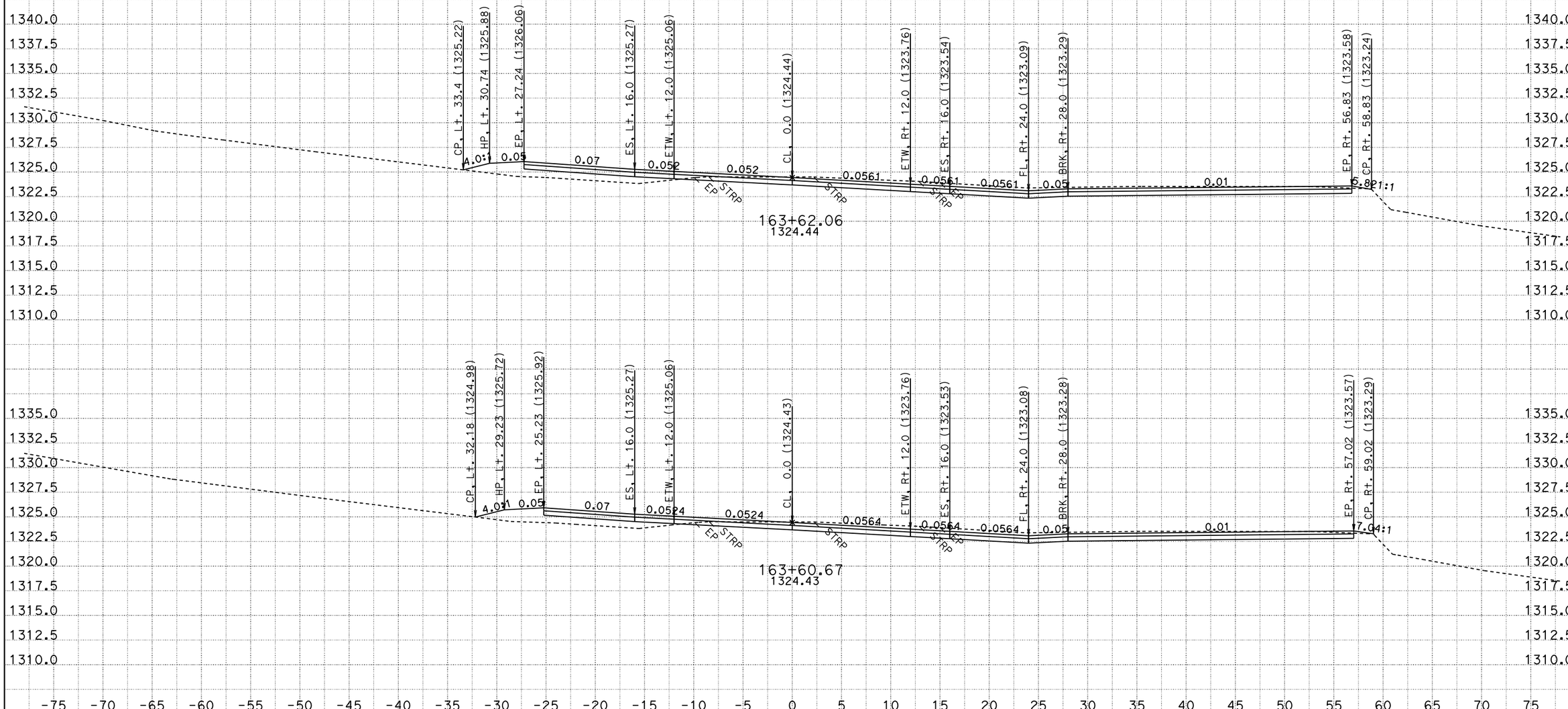

CREATED BY: B. DITZLER
DATE: 10/3/2013
KC Project: 4E630 File: P:\proj1\02\4E630\design\KC\4E630\cl1.ear

CONTRACT: 02-4E6304
DIST/CO/RTE/PM: 02-SIS-96-56.0
PROJECT ID: FORT GOFF CREEK

SCALE: 1" = 5' Horiz.
1" = 5' Vert.

All Dimensions are US Survey Feet

CL1
CROSS SECTIONS
SHEET 33 OF 49

FOR EARTHWORK DEVELOPMENT ONLY

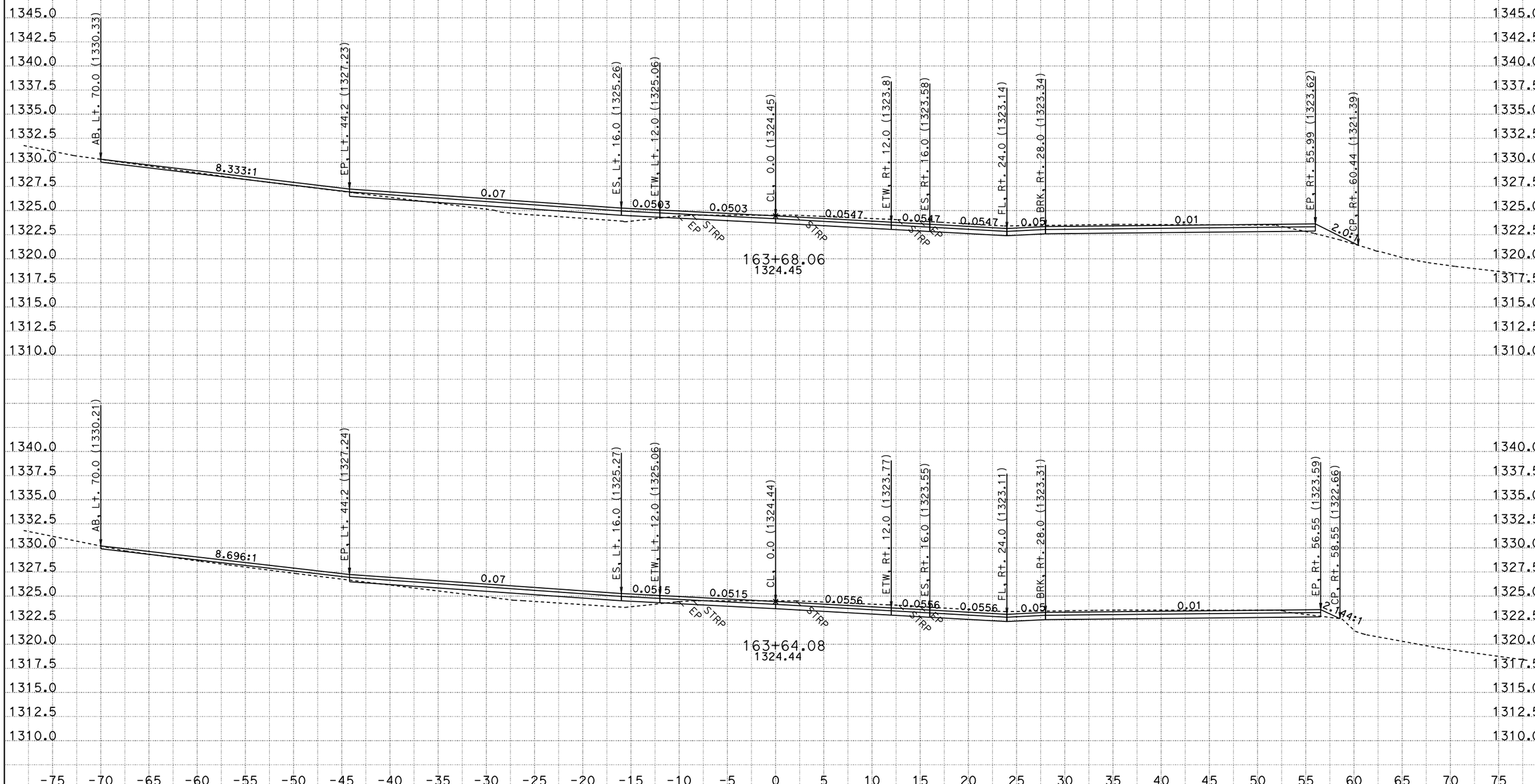

CREATED BY: B. DITZLER
DATE: 10/3/2013
KC Project: 4E630 File: P:\proj1\02\4E630\design\KC\4E630\cl1.ear

CONTRACT: 02-4E6304
DIST/CO/RTE/PM: 02-SIS-96-56.0
PROJECT ID: FORT GOFF CREEK

SCALE: 1" = 5' Horiz.
1" = 5' Vert.

All Dimensions are US Survey Feet

CL1
CROSS SECTIONS
SHEET 34 OF 49

FOR EARTHWORK DEVELOPMENT ONLY

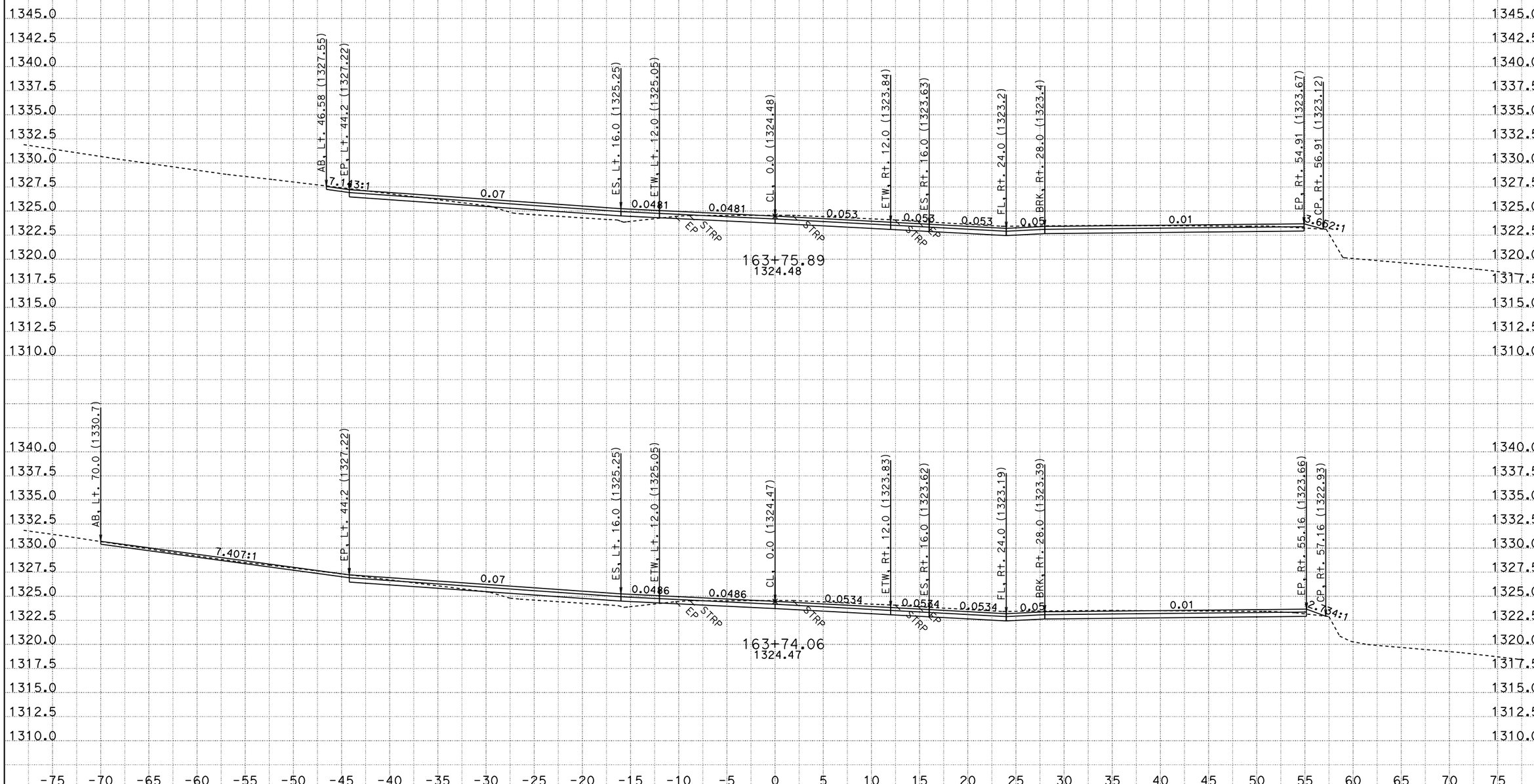

CREATED BY: B. DITZLER
DATE: 10/3/2013
KC Project: 4E630 File: P:\proj1\02\4E630\design\KC\4E630\cl1.ear

CONTRACT: 02-4E6304
DIST/CO/RTE/PM: 02-SIS-96-56.0
PROJECT ID: FORT GOFF CREEK

SCALE: 1" = 5' Horiz.
1" = 5' Vert.

All Dimensions are US Survey Feet

CL1
CROSS SECTIONS
SHEET 35 OF 49

FOR EARTHWORK DEVELOPMENT ONLY

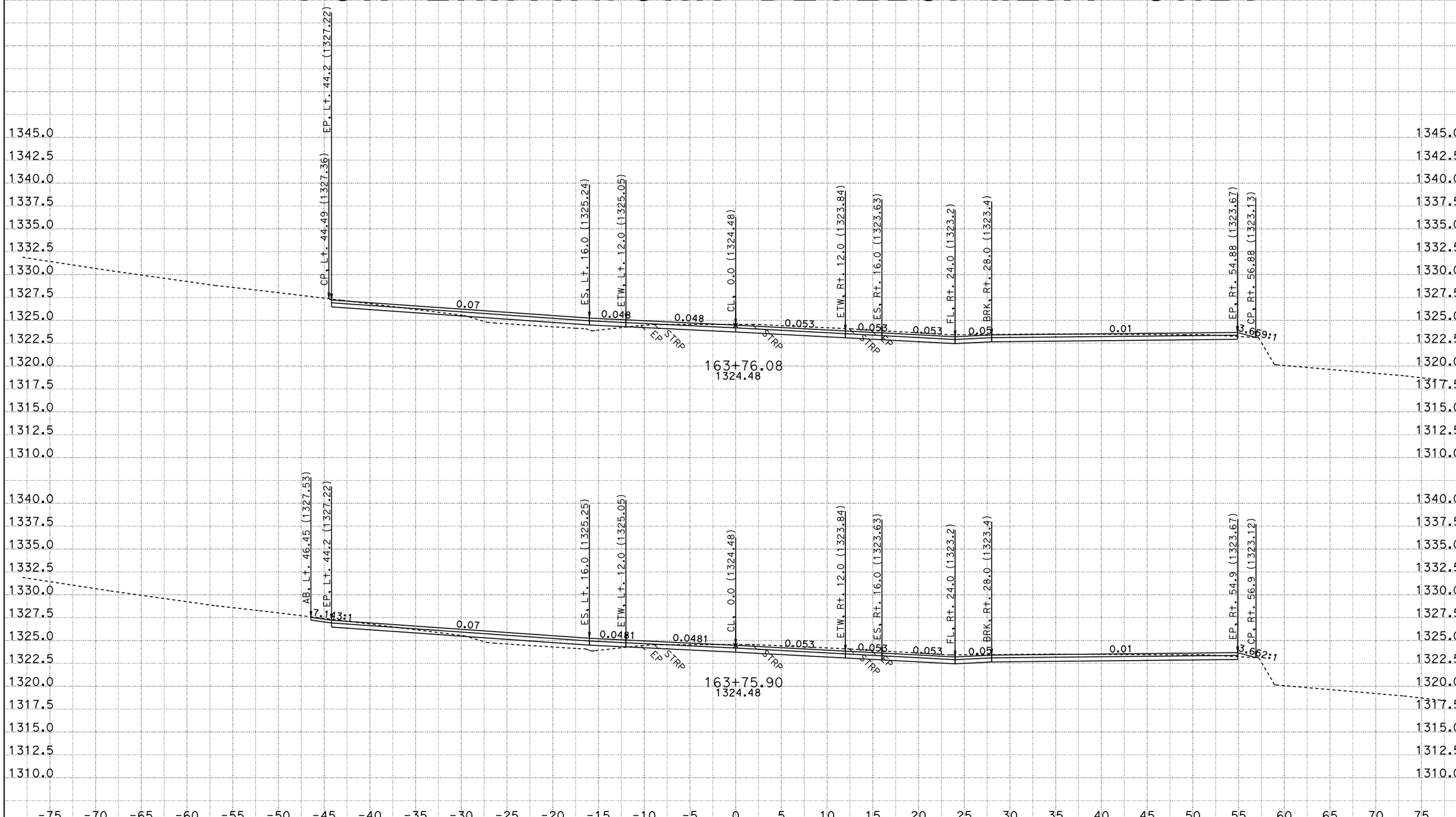

CREATED BY: B. DITZLER
DATE: 10/3/2013
KC Project: 4E630 File: P:\proj1\02\4E630\design\KC\4E630\cl1.ear

CONTRACT: 02-4E6304
DIST/CO/RTE/PM: 02-SIS-96-56.0
PROJECT ID: FORT GOFF CREEK

SCALE: 1" = 5' Horiz.
1" = 5' Vert.

All Dimensions are US Survey Feet

CL1
CROSS SECTIONS

FOR EARTHWORK DEVELOPMENT ONLY

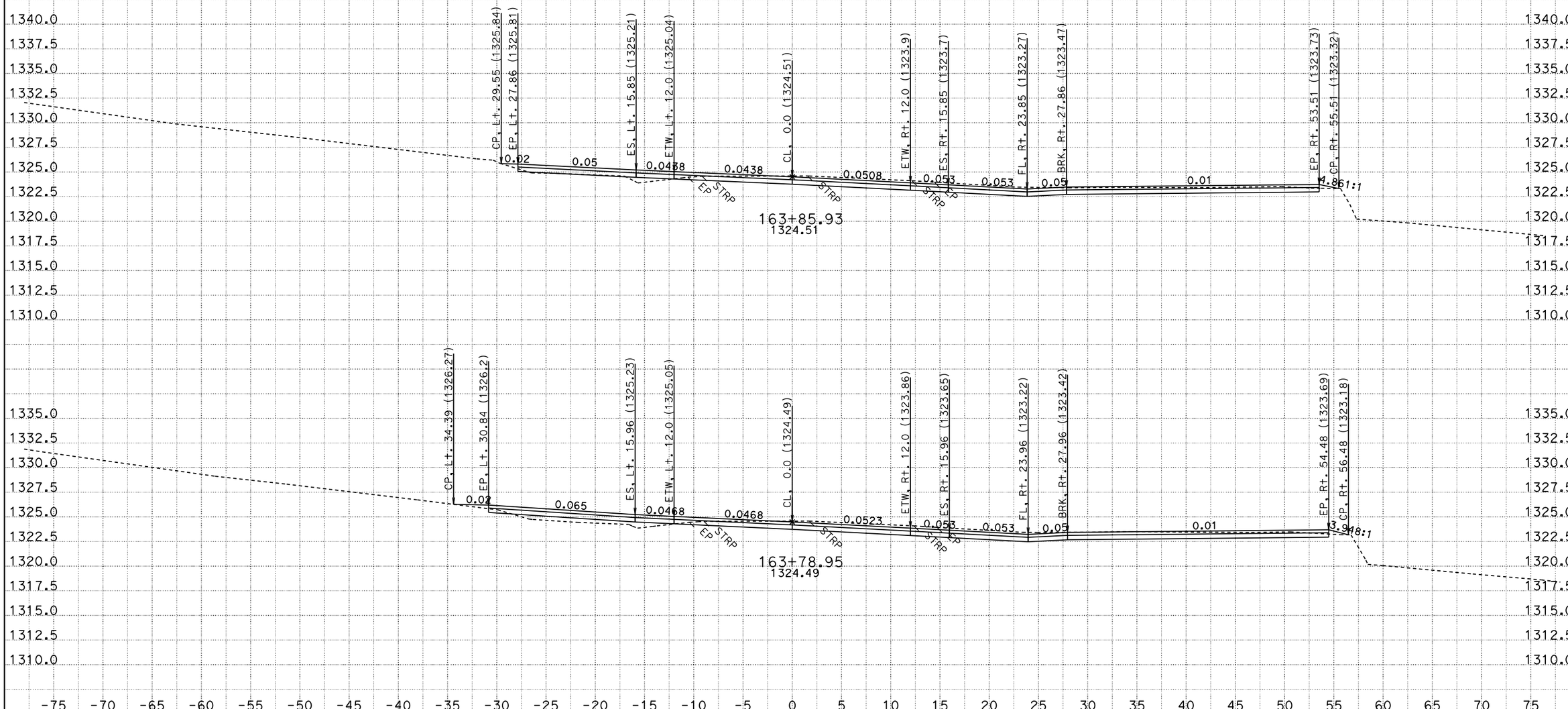

CREATED BY: B. DITZLER
DATE: 10/3/2013
KC Project: 4E630 File: P:\proj1\02\4E630\design\KC\4E630\cl1.ear

CONTRACT: 02-4E6304
DIST/CO/RTE/PM: 02-SIS-96-56.0
PROJECT ID: FORT GOFF CREEK

SCALE: 1" = 5' Horiz.
1" = 5' Vert.

All Dimensions are US Survey Feet

CL1
CROSS SECTIONS
SHEET 37 OF 49

FOR EARTHWORK DEVELOPMENT ONLY

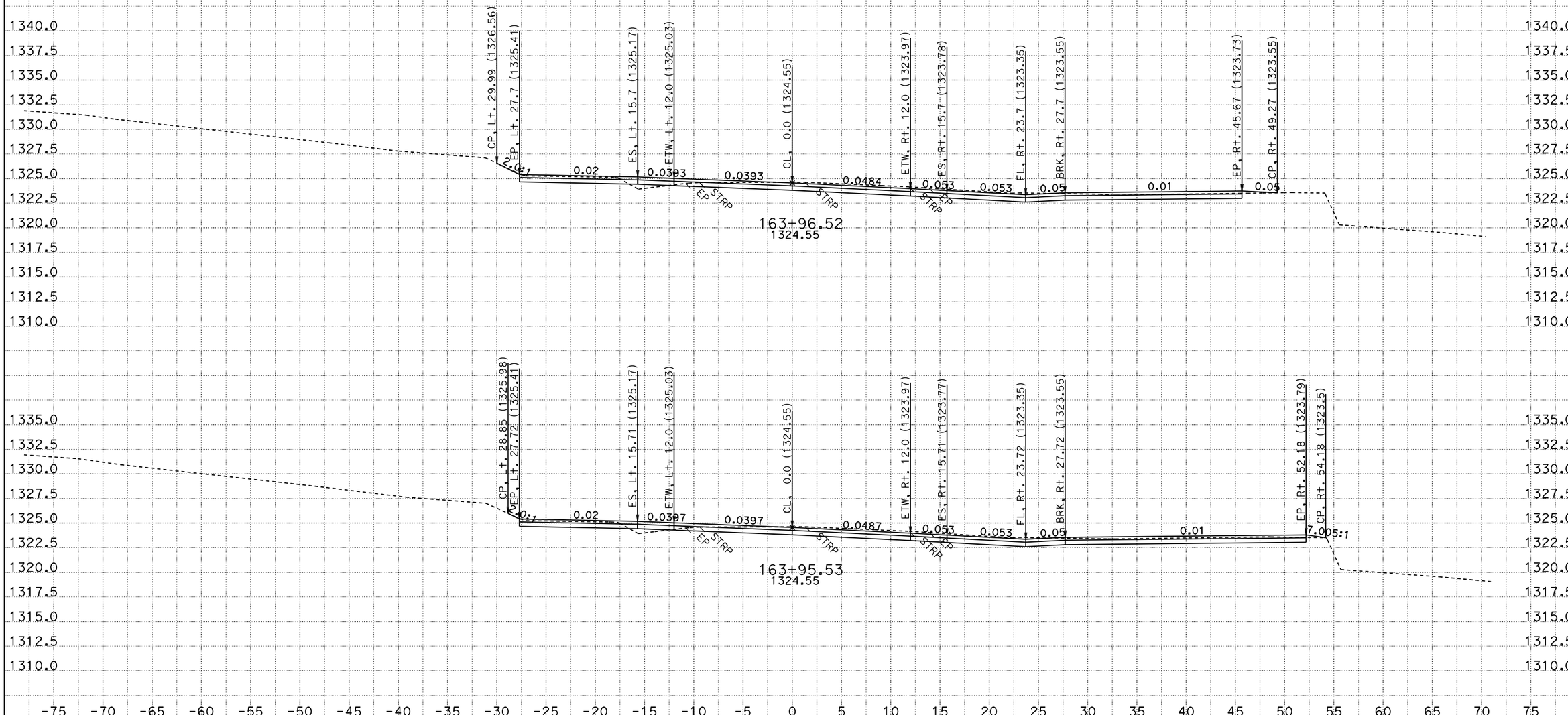

CREATED BY: B. DITZLER
DATE: 10/3/2013
KC Project: 4E630 File: P:\proj1\02\4E630\design\KC\4E630\cl1.ear

CONTRACT: 02-4E6304
DIST/CO/RTE/PM: 02-SIS-96-56.0
PROJECT ID: FORT GOFF CREEK

SCALE: 1" = 5' Horiz.
1" = 5' Vert.

All Dimensions are US Survey Feet

CL1
CROSS SECTIONS
SHEET 38 OF 49

FOR EARTHWORK DEVELOPMENT ONLY

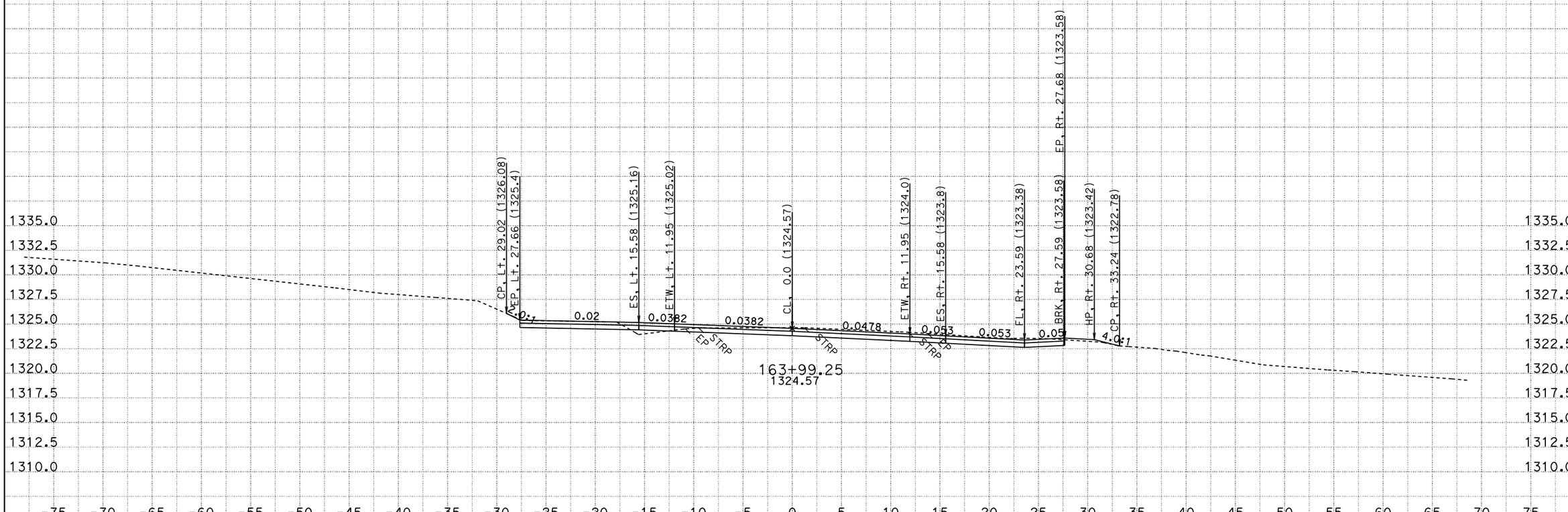

CREATED BY: B. DITZLER
DATE: 10/3/2013
KC Project: 4E630 File: P:\proj1\02\4E630\design\KC\4E630\cl1.ear

CONTRACT: 02-4E6304
DIST/CO/RTE/PM: 02-SIS-96-56.0
PROJECT ID: FORT GOFF CREEK

SCALE: 1" = 5' Horiz.
1" = 5' Vert.

All Dimensions are US Survey Feet

CL1
CROSS SECTIONS
SHEET 39 OF 49

FOR EARTHWORK DEVELOPMENT ONLY

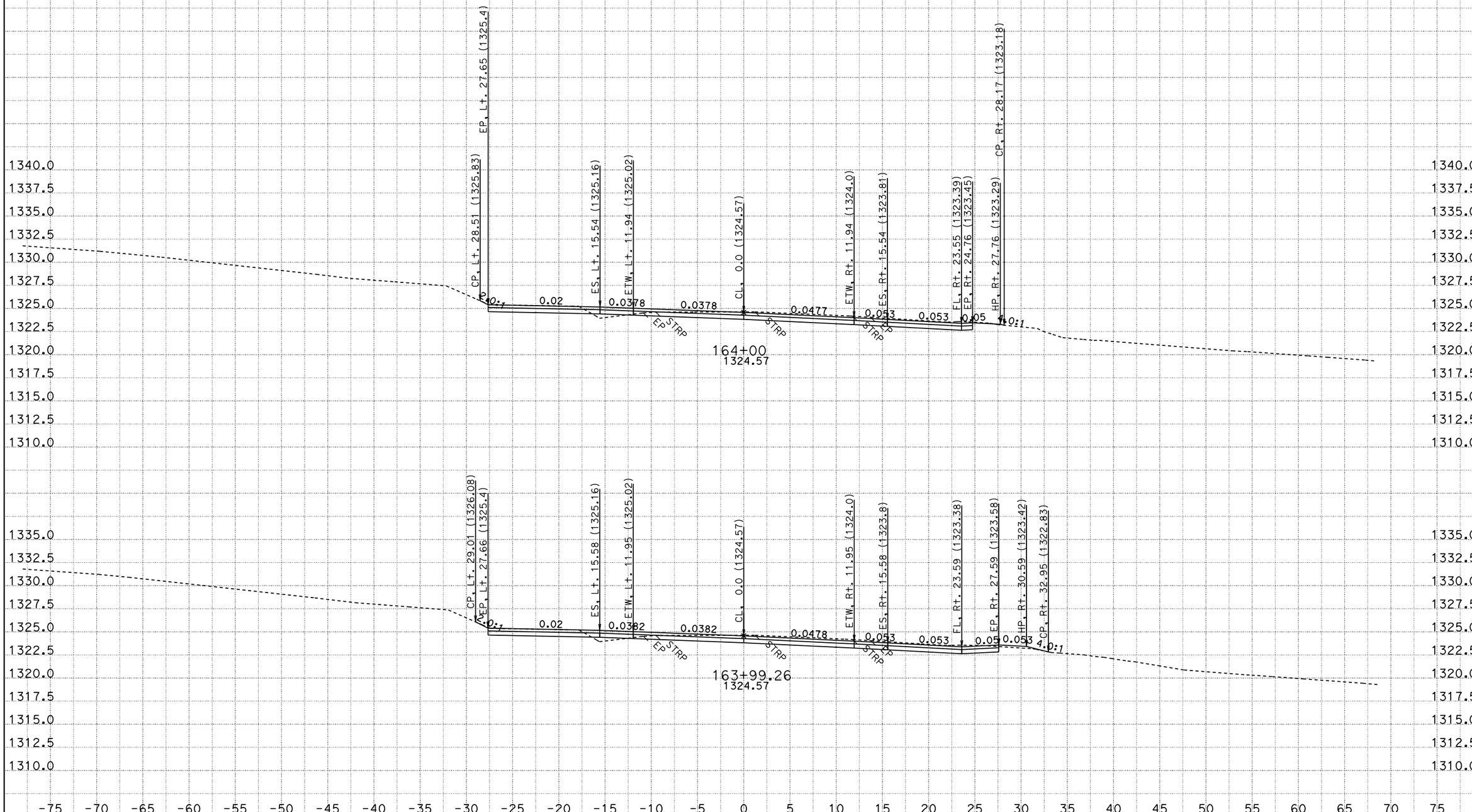

CREATED BY: B. DITZLER
DATE: 10/3/2013
KC Project: 4E630 File: P:\proj1\02\4E630\design\KC\4E630\cl1.ear

CONTRACT: 02-4E6304
DIST/CO/RTE/PM: 02-SIS-96-56.0
PROJECT ID: FORT GOFF CREEK

SCALE: 1" = 5' Horiz.
1" = 5' Vert.

All Dimensions are US Survey Feet

CL1
CROSS SECTIONS
SHEET 40 OF 49

FOR EARTHWORK DEVELOPMENT ONLY

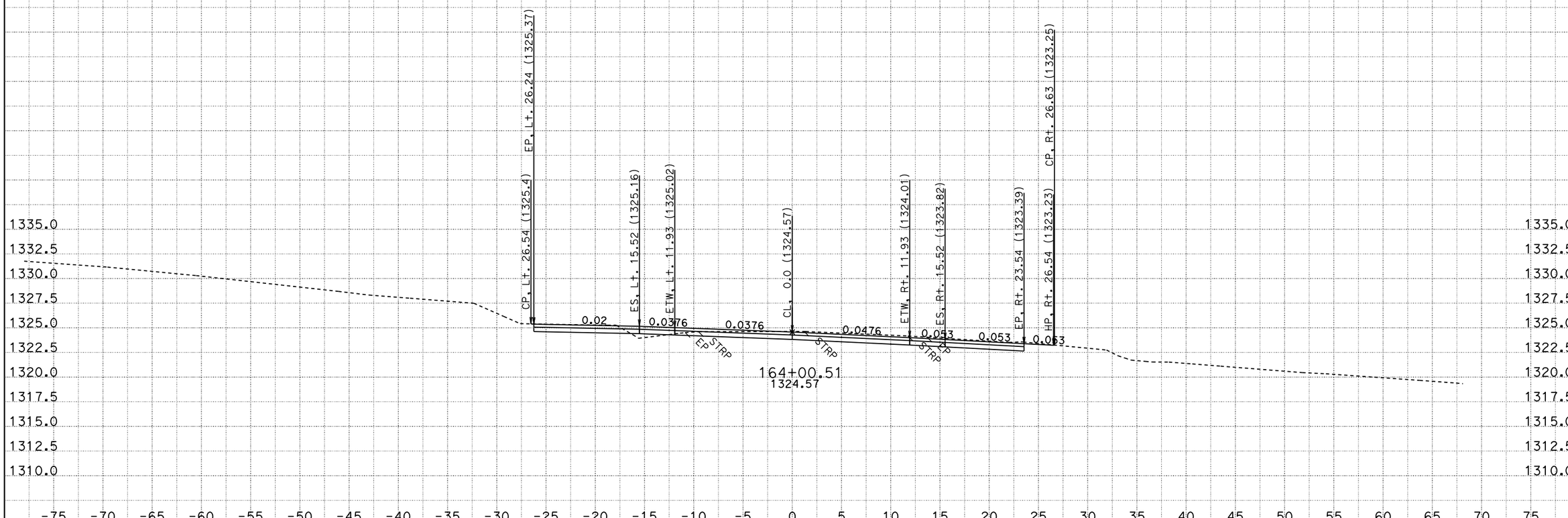

CREATED BY: B. DITZLER
DATE: 10/3/2013
KC Project: 4E630 File: P:\proj1\02\4E630\design\KC\4E630\cl1.ear

CONTRACT: 02-4E6304
DIST/CO/RTE/PM: 02-SIS-96-56.0
PROJECT ID: FORT GOFF CREEK

SCALE: 1" = 5' Horiz.
1" = 5' Vert.

All Dimensions are US Survey Feet

CL1
CROSS SECTIONS

FOR EARTHWORK DEVELOPMENT ONLY

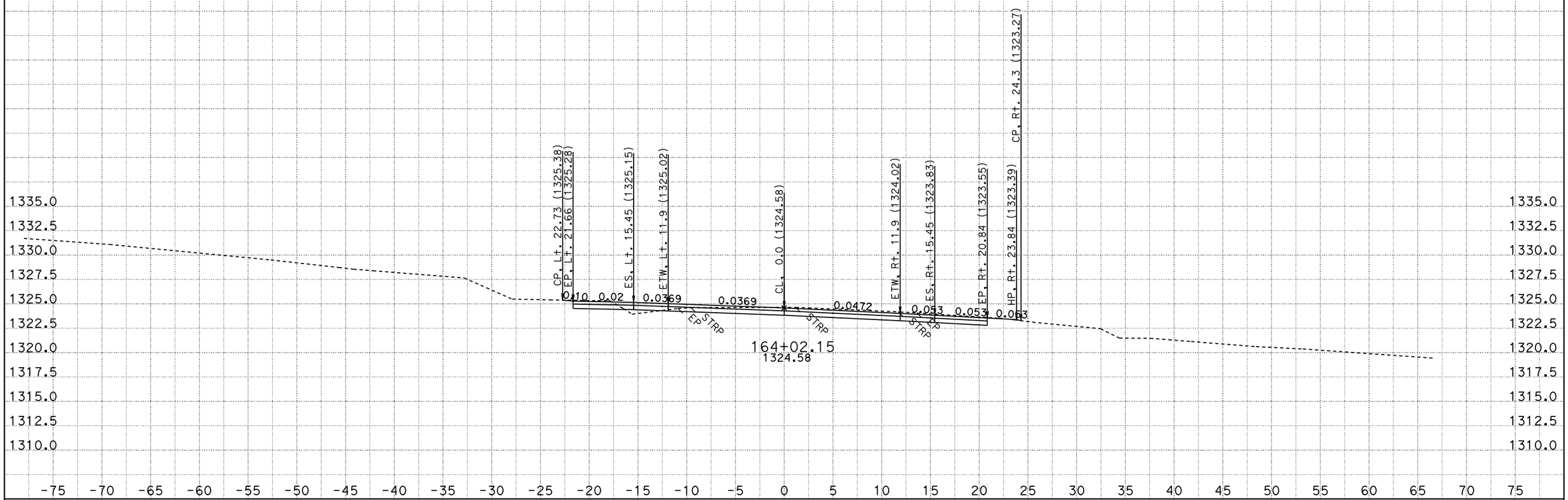

CREATED BY: B. DITZLER
DATE: 10/3/2013
KC Project: 4E630 File: P:\proj1\02\4E630\design\KC\4E630\cl1.ear

CONTRACT: 02-4E6304
DIST/CO/RTE/PM: 02-SIS-96-56.0
PROJECT ID: FORT GOFF CREEK

SCALE: 1" = 5' Horiz.
1" = 5' Vert.

All Dimensions are US Survey Feet

CL1
CROSS SECTIONS
SHEET 42 OF 49

FOR EARTHWORK DEVELOPMENT ONLY

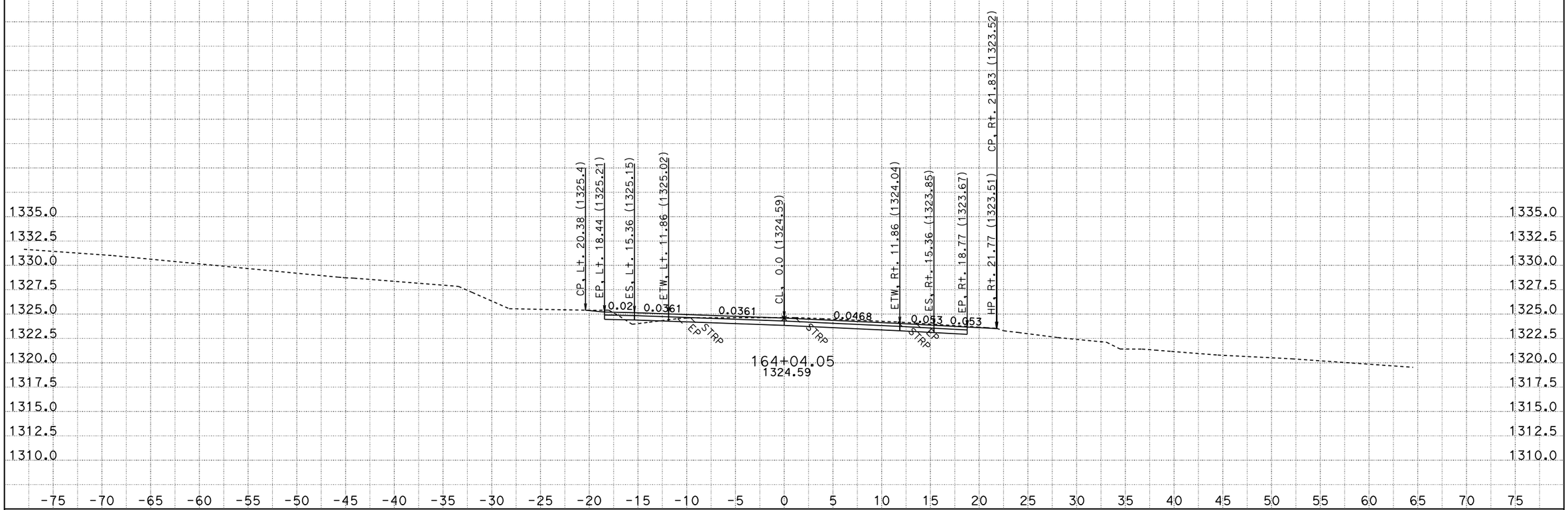

CREATED BY: B. DITZLER
DATE: 10/3/2013
KC Project: 4E630 File: P:\proj1\02\4E630\design\KC\4E630\cl1.ear

CONTRACT: 02-4E6304
DIST/CO/RTE/PM: 02-SIS-96-56.0
PROJECT ID: FORT GOFF CREEK

SCALE: 1" = 5' Horiz.
1" = 5' Vert.

All Dimensions are US Survey Feet

CL1
CROSS SECTIONS

FOR EARTHWORK DEVELOPMENT ONLY

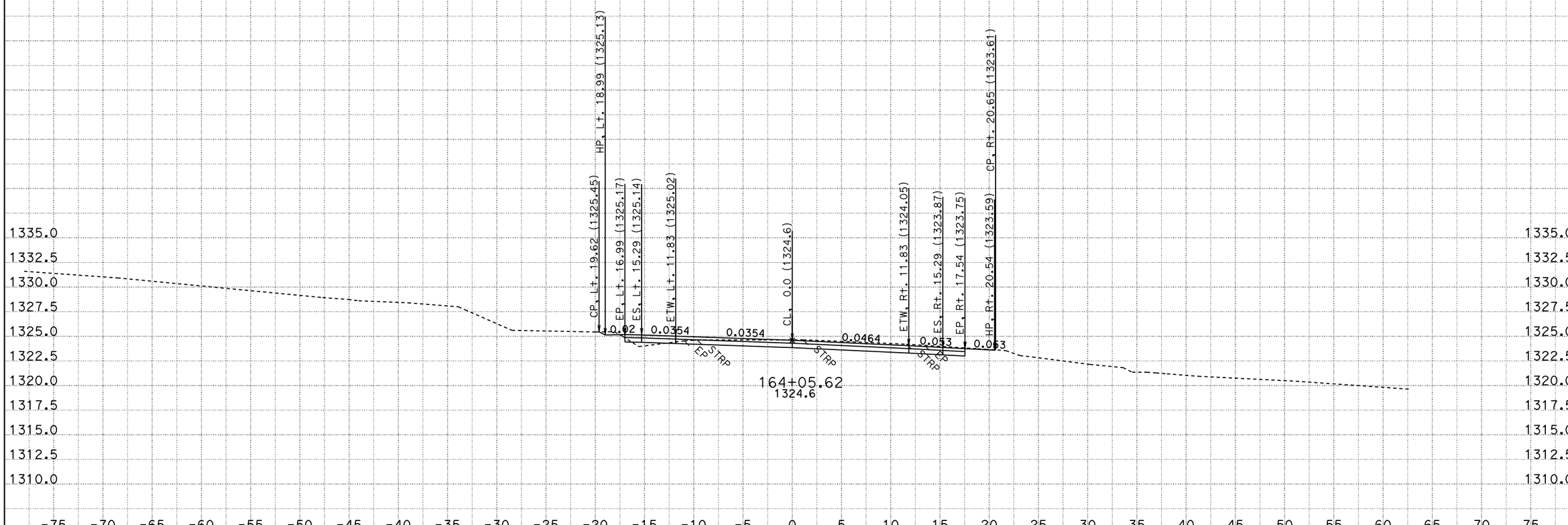

CREATED BY: B. DITZLER
DATE: 10/3/2013
KC Project: 4E630 File: P:\proj1\02\4E630\design\KC\4E630\cl1.ear

CONTRACT: 02-4E6304
DIST/CO/RTE/PM: 02-SIS-96-56.0
PROJECT ID: FORT GOFF CREEK

SCALE: 1" = 5' Horiz.
1" = 5' Vert.

All Dimensions are US Survey Feet

CL1
CROSS SECTIONS
SHEET 44 OF 49

FOR EARTHWORK DEVELOPMENT ONLY

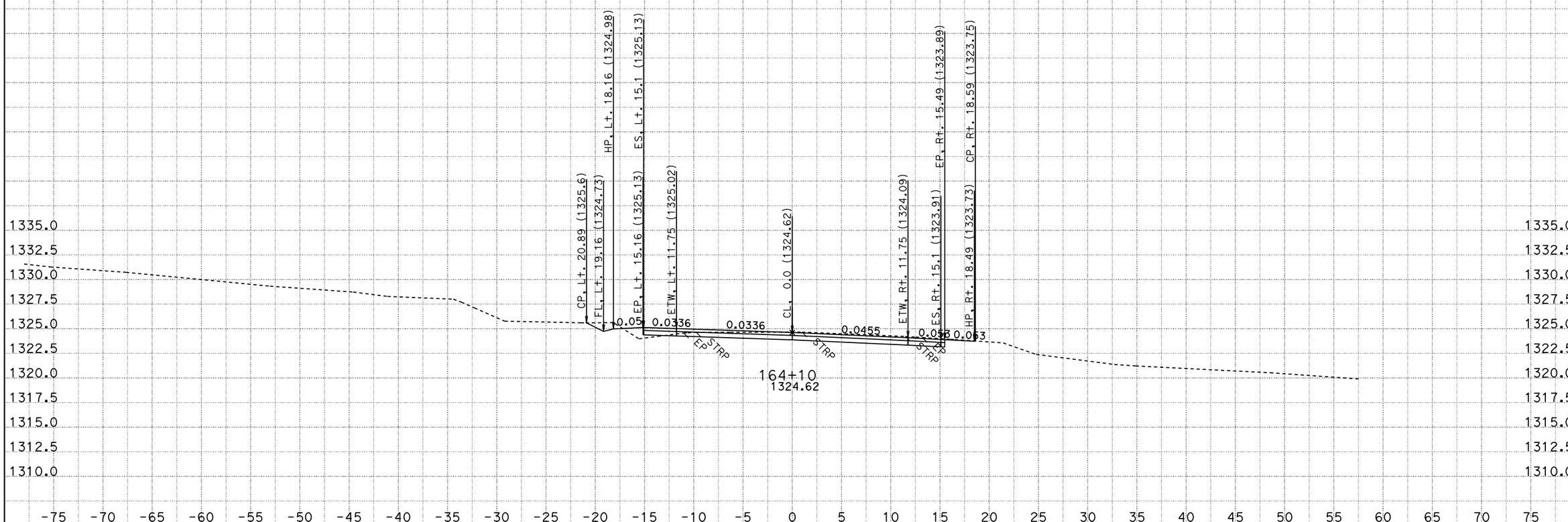

CREATED BY: B. DITZLER
DATE: 10/3/2013
KC Project: 4E630 File: P:\proj1\02\4E630\design\KC\4E630\cl1.ear

CONTRACT: 02-4E6304
DIST/CO/RTE/PM: 02-SIS-96-56.0
PROJECT ID: FORT GOFF CREEK

SCALE: 1" = 5' Horiz.
1" = 5' Vert.

All Dimensions are US Survey Feet

CL1
CROSS SECTIONS
SHEET 45 OF 49

FOR EARTHWORK DEVELOPMENT ONLY

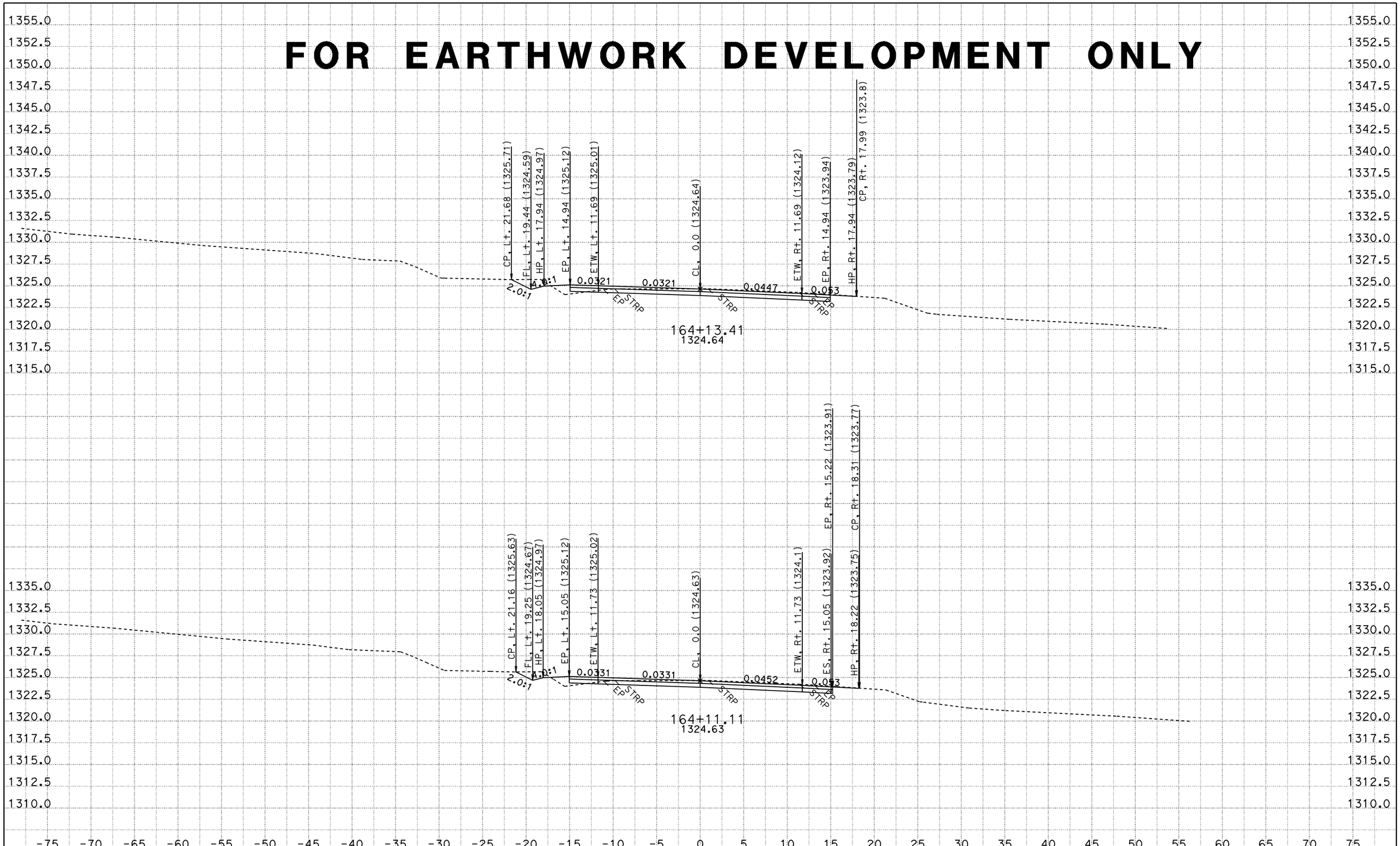

CREATED BY: B. DITZLER
DATE: 10/3/2013
KC Project: 4E630 File: P:\proj1\02\4E630\design\KC\4E630\cl1.ear

CONTRACT: 02-4E6304
DIST/CO/RTE/PM: 02-SIS-96-56.0
PROJECT ID: FORT GOFF CREEK

SCALE: 1" = 5' Horiz.
1" = 5' Vert.

All Dimensions are US Survey Feet

CL1
CROSS SECTIONS
SHEET 46 OF 49

FOR EARTHWORK DEVELOPMENT ONLY

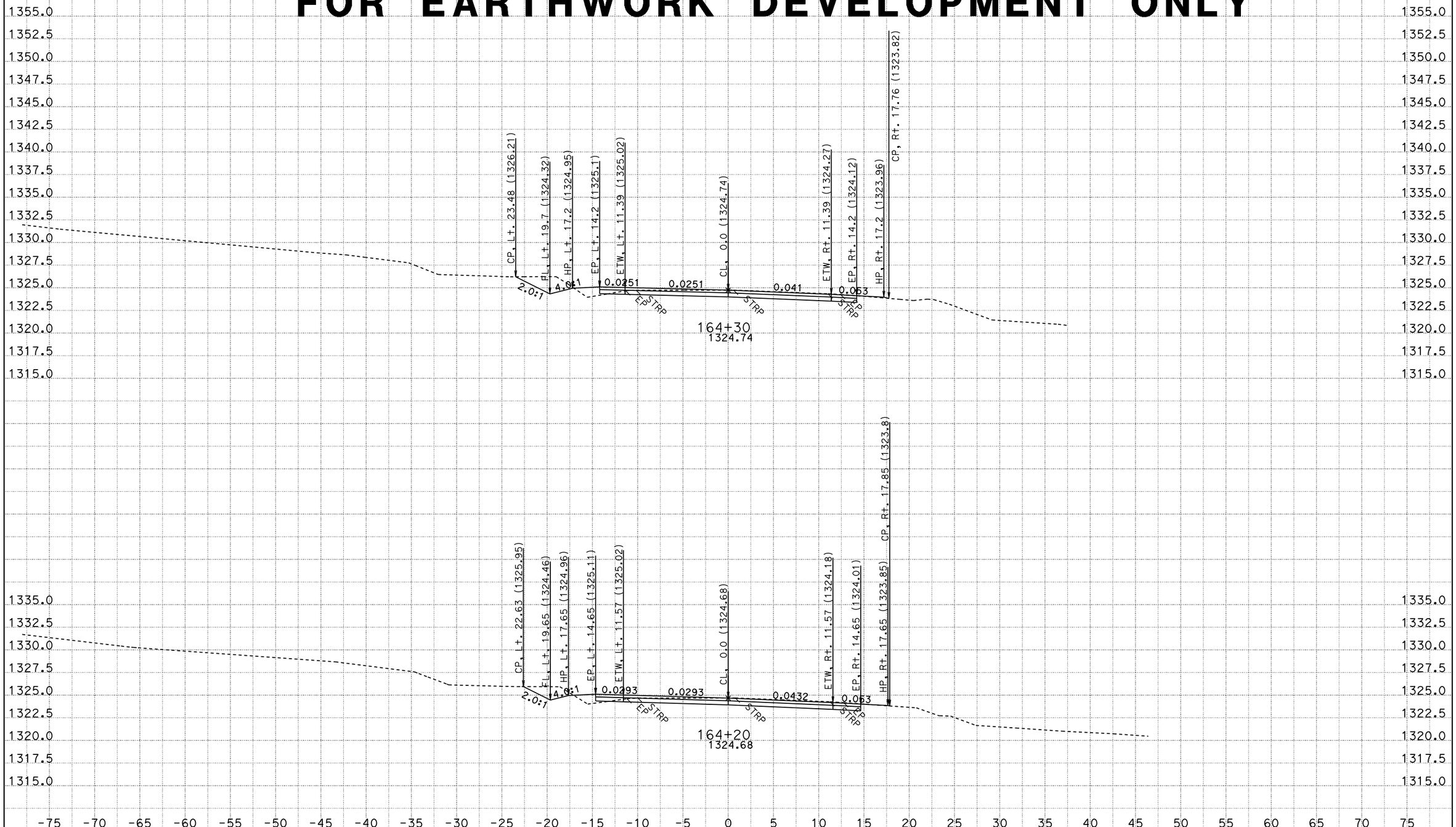

CREATED BY: B. DITZLER
DATE: 10/3/2013
KC Project: 4E630 File: P:\proj1\02\4E630\design\KC\4E630\cl1.ear

CONTRACT: 02-4E6304
DIST/CO/RTE/PM: 02-SIS-96-56.0
PROJECT ID: FORT GOFF CREEK

SCALE: 1" = 5' Horiz.
1" = 5' Vert.

All Dimensions are US Survey Feet

CL1
CROSS SECTIONS
SHEET 47 OF 49

FOR EARTHWORK DEVELOPMENT ONLY

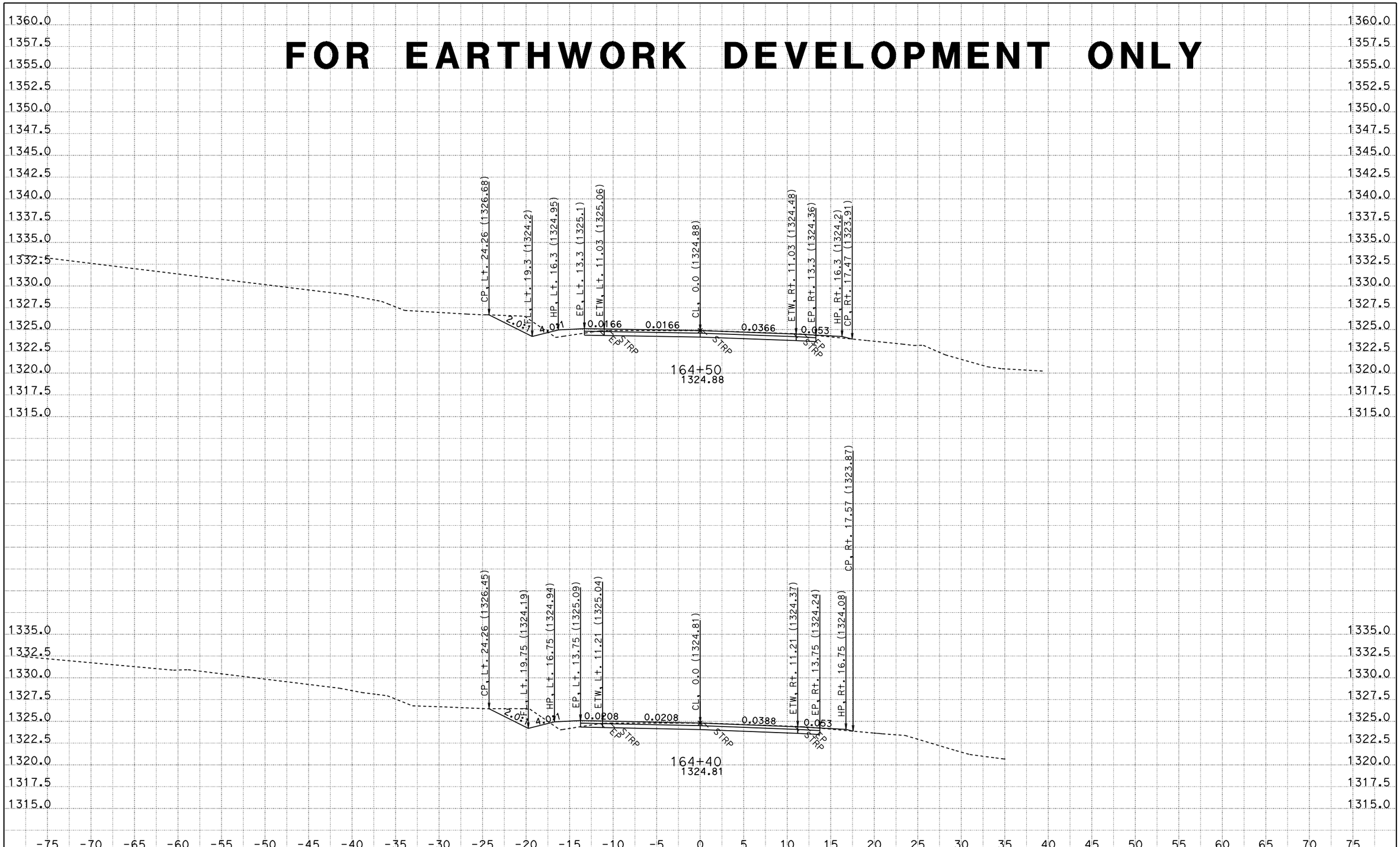

CREATED BY: B. DITZLER
DATE: 10/3/2013
KC Project: 4E630 File: P:\proj1\02\4E630\design\KC\4E630\cl1.ear

CONTRACT: 02-4E6304
DIST/CO/RTE/PM: 02-SIS-96-56.0
PROJECT ID: FORT GOFF CREEK

SCALE: 1" = 5' Horiz.
1" = 5' Vert.

All Dimensions are US Survey Feet

CL1
CROSS SECTIONS
SHEET 48 OF 49

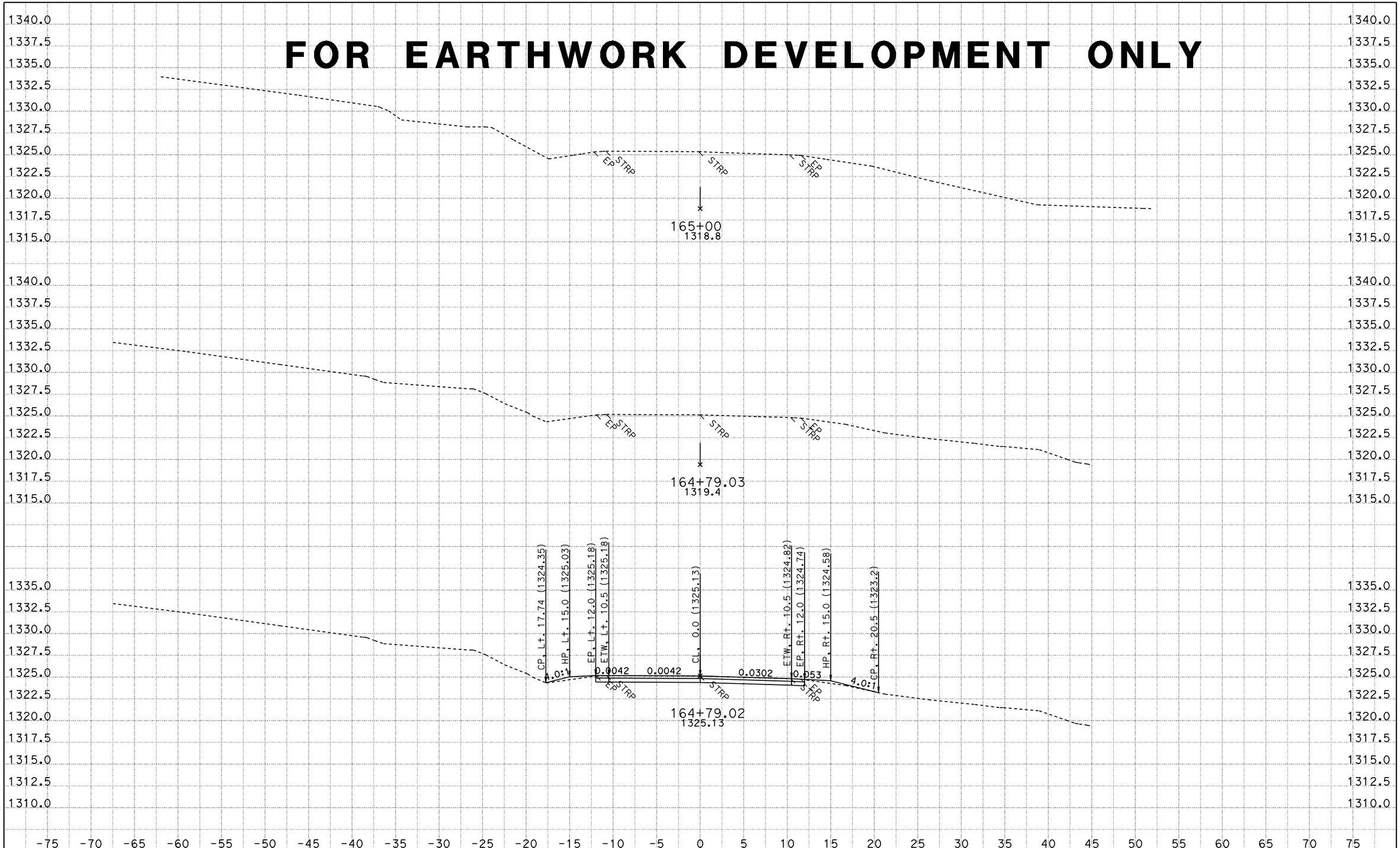

CREATED BY: B. DITZLER
DATE: 10/3/2013
KC Project: 4E630 File: P:\proj1\02\4E630\design\KC\4E630\cl1.ear

CONTRACT: 02-4E6304
DIST/CO/RTE/PM: 02-SIS-96-56.0
PROJECT ID: FORT GOFF CREEK

SCALE: 1" = 5' Horiz.
1" = 5' Vert.

All Dimensions are US Survey Feet

CL1
CROSS SECTIONS
SHEET 49 OF 49

FOR EARTHWORK DEVELOPMENT ONLY

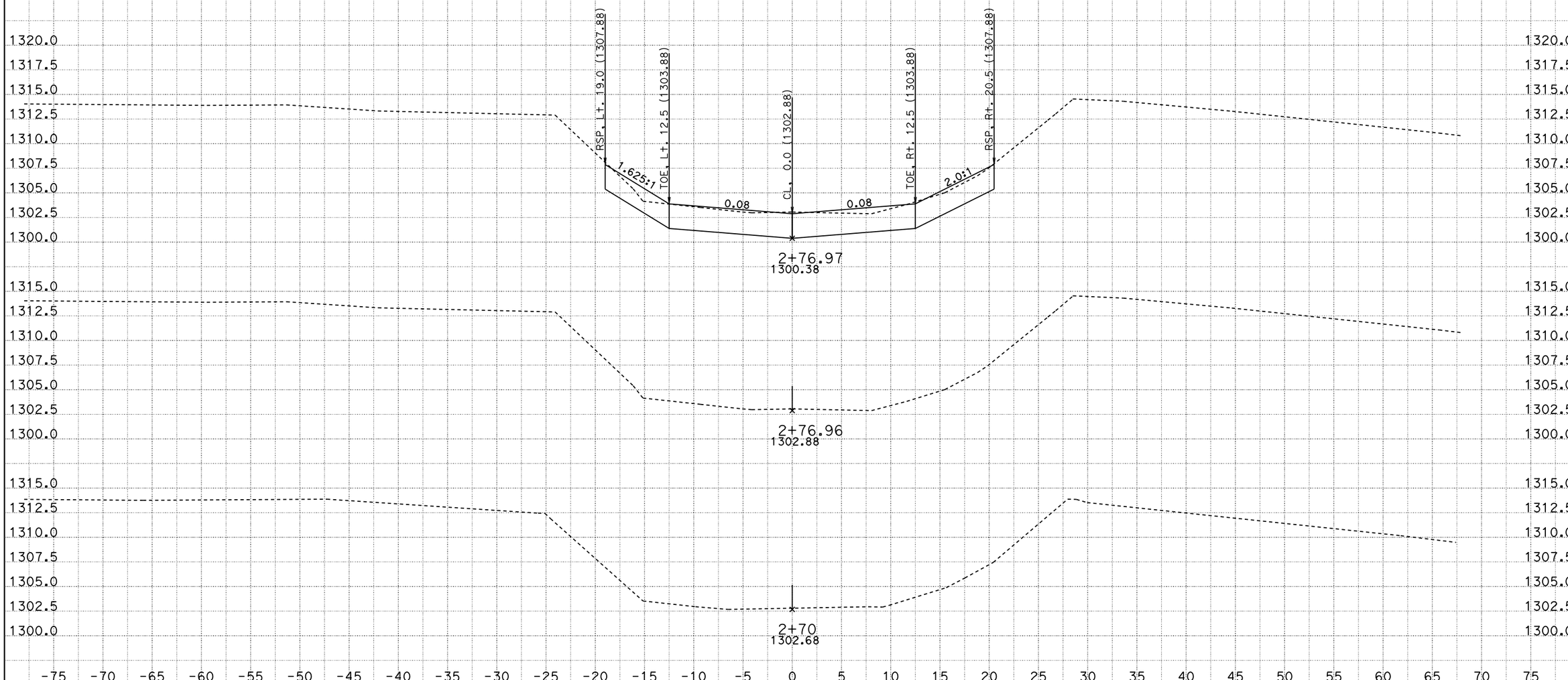

CREATED BY: B. DITZLER
DATE: 10/3/2013
KC Project: 4E630 File: P:\proj1\02\4E630\design\KC\4E630\creek1.ear

CONTRACT: 02-4E6304
DIST/CO/RTE/PM: 02-SIS-96-56.0
PROJECT ID: Fort Goff Creek

SCALE: 1" = 5' Horiz.
1" = 5' Vert.

All Dimensions are US Survey Feet

CREEK1
CROSS SECTIONS
SHEET 1 OF 19

FOR EARTHWORK DEVELOPMENT ONLY

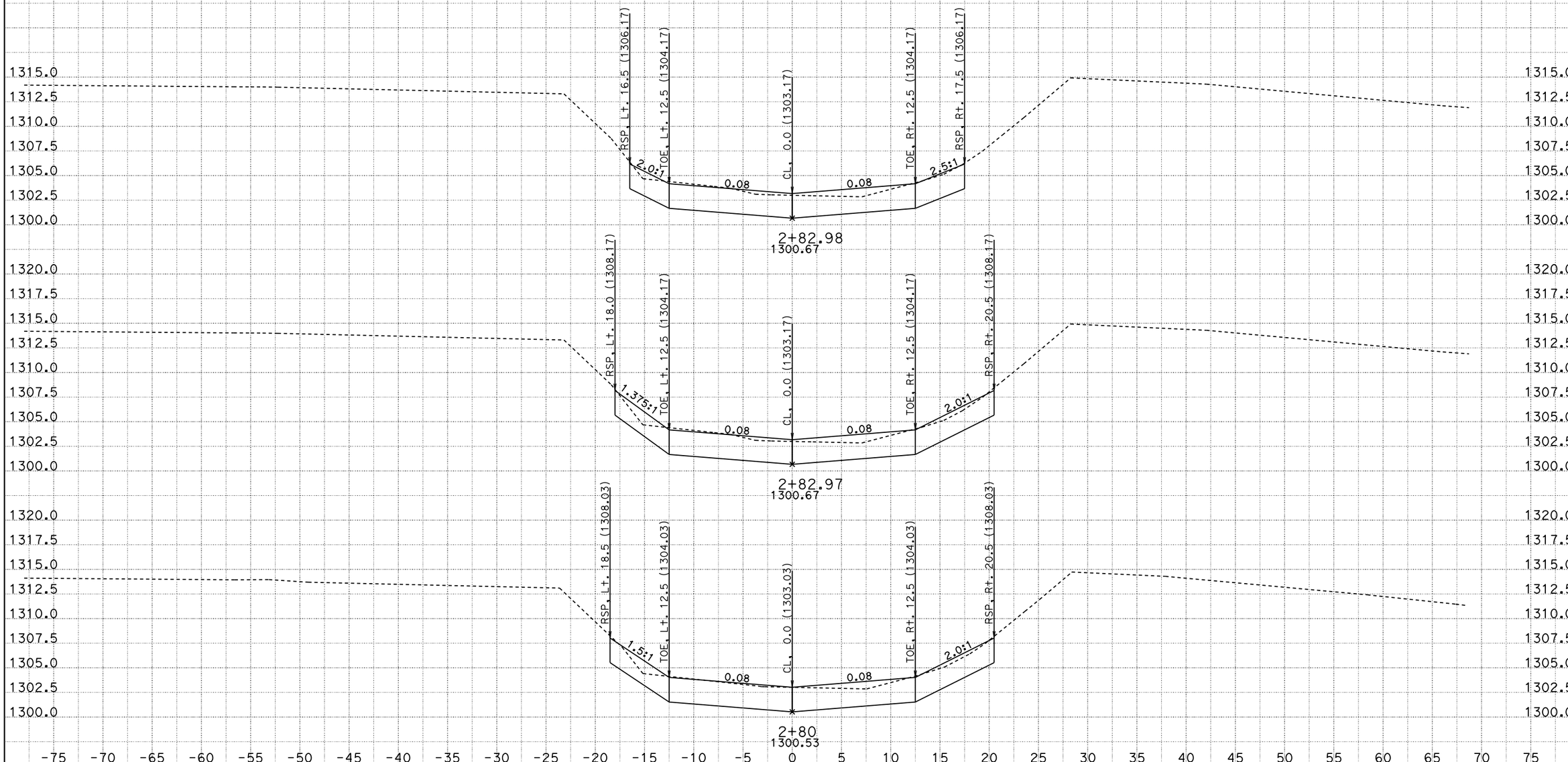

CREATED BY: B. DITZLER
DATE: 10/3/2013
KC Project: 4E630 File: P:\proj1\02\4E630\design\KC\4E630\creek1.ear

CONTRACT: 02-4E6304
DIST/CO/RTE/PM: 02-SIS-96-56.0
PROJECT ID: Fort Goff Creek

SCALE: 1" = 5' Horiz.
1" = 5' Vert.

All Dimensions are US Survey Feet

CREEK1
CROSS SECTIONS
SHEET 2 OF 19

FOR EARTHWORK DEVELOPMENT ONLY

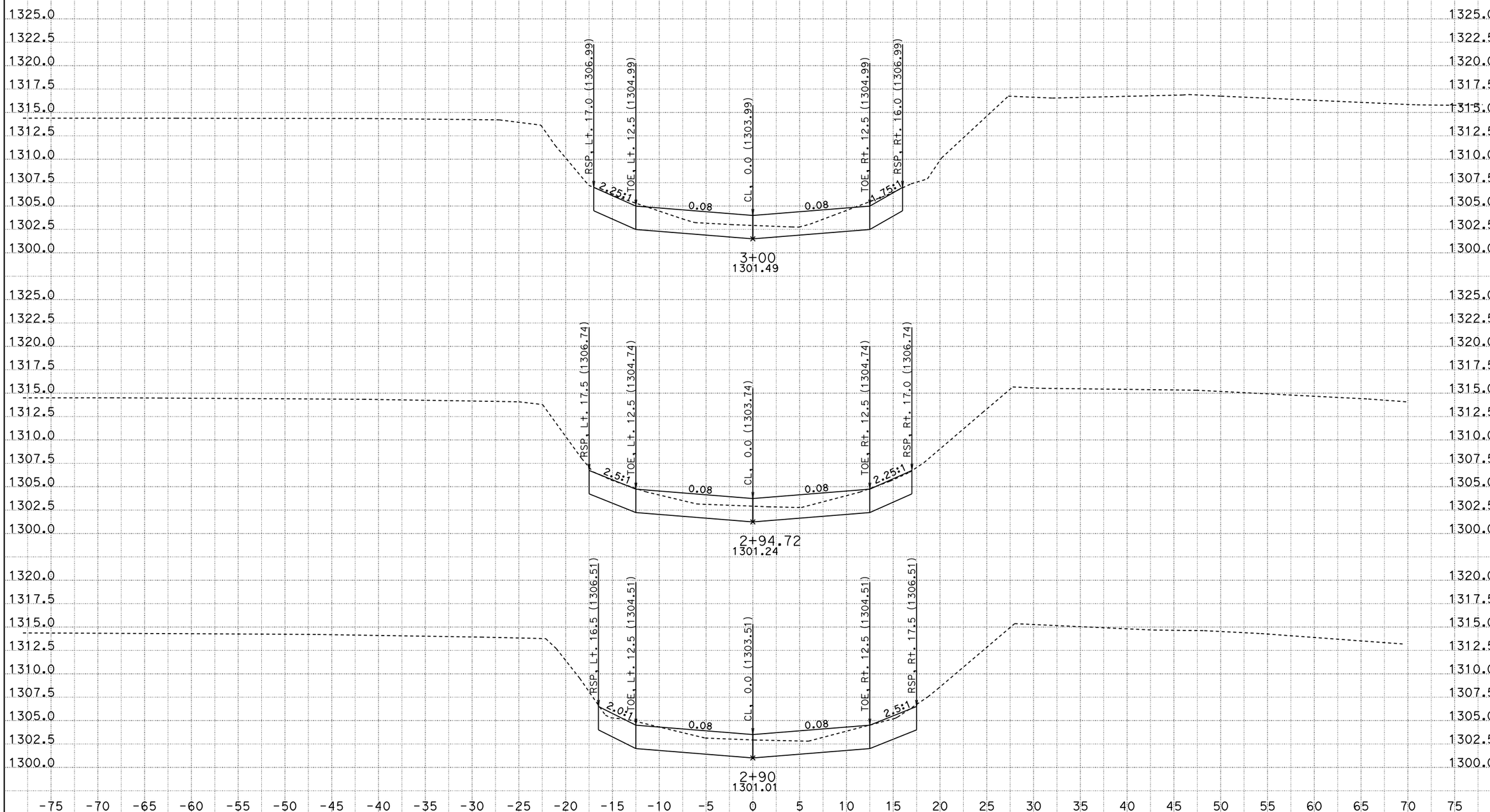

CREATED BY: B. DITZLER
DATE: 10/3/2013
KC Project: 4E630 File: P:\proj1\02\4E630\design\KC\4E630\creek1.ear

CONTRACT: 02-4E6304
DIST/CO/RTE/PM: 02-SIS-96-56.0
PROJECT ID: Fort Goff Creek

SCALE: 1" = 5' Horiz.
1" = 5' Vert.

All Dimensions are US Survey Feet

CREEK1
CROSS SECTIONS

FOR EARTHWORK DEVELOPMENT ONLY

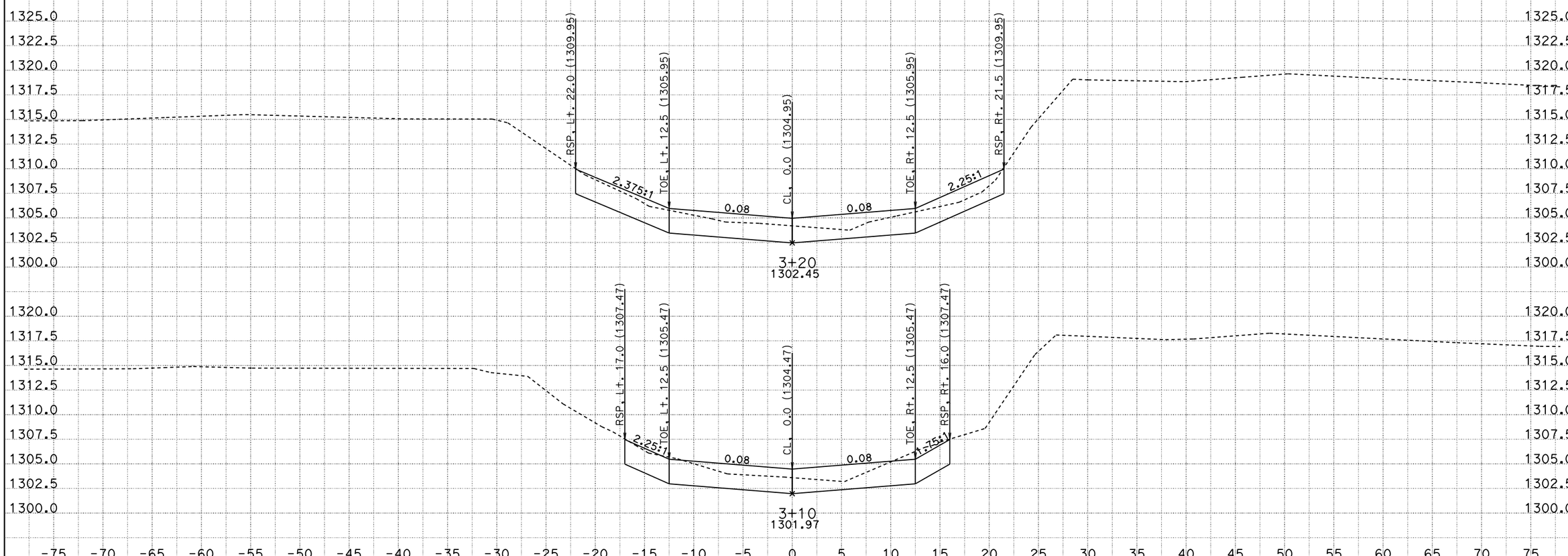

CREATED BY: B. DITZLER
DATE: 10/3/2013
KC Project: 4E630 File: P:\proj1\02\4E630\design\KC\4E630\creek1.ear

CONTRACT: 02-4E6304
DIST/CO/RTE/PM: 02-SIS-96-56.0
PROJECT ID: Fort Goff Creek

SCALE: 1" = 5' Horiz.
1" = 5' Vert.

All Dimensions are US Survey Feet

CREEK1
CROSS SECTIONS

FOR EARTHWORK DEVELOPMENT ONLY

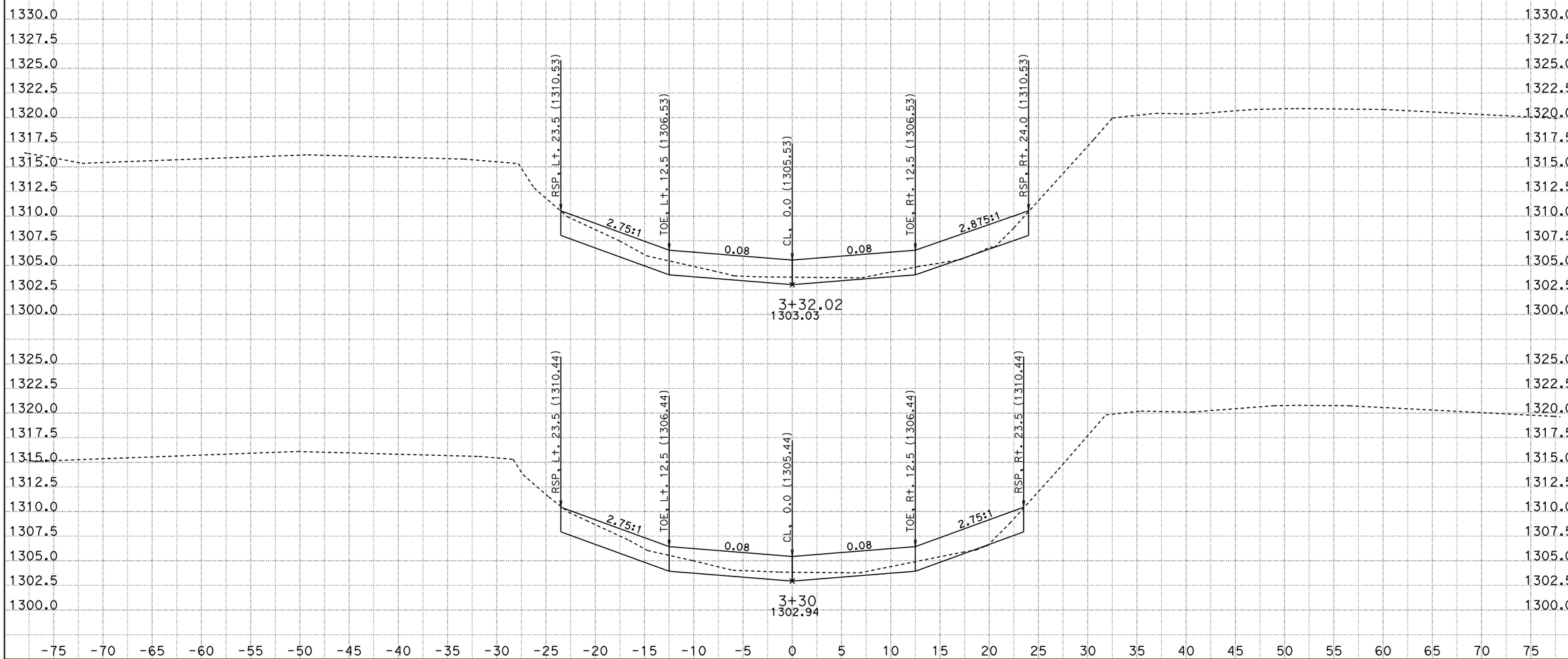

CREATED BY: B. DITZLER
DATE: 10/3/2013
KC Project: 4E630 File: P:\proj1\02\4E630\design\KC\4E630\creek1.ear

CONTRACT: 02-4E6304
DIST/CO/RTE/PM: 02-SIS-96-56.0
PROJECT ID: Fort Goff Creek

SCALE: 1" = 5' Horiz.
1" = 5' Vert.

All Dimensions are US Survey Feet

CREEK1
CROSS SECTIONS

FOR EARTHWORK DEVELOPMENT ONLY

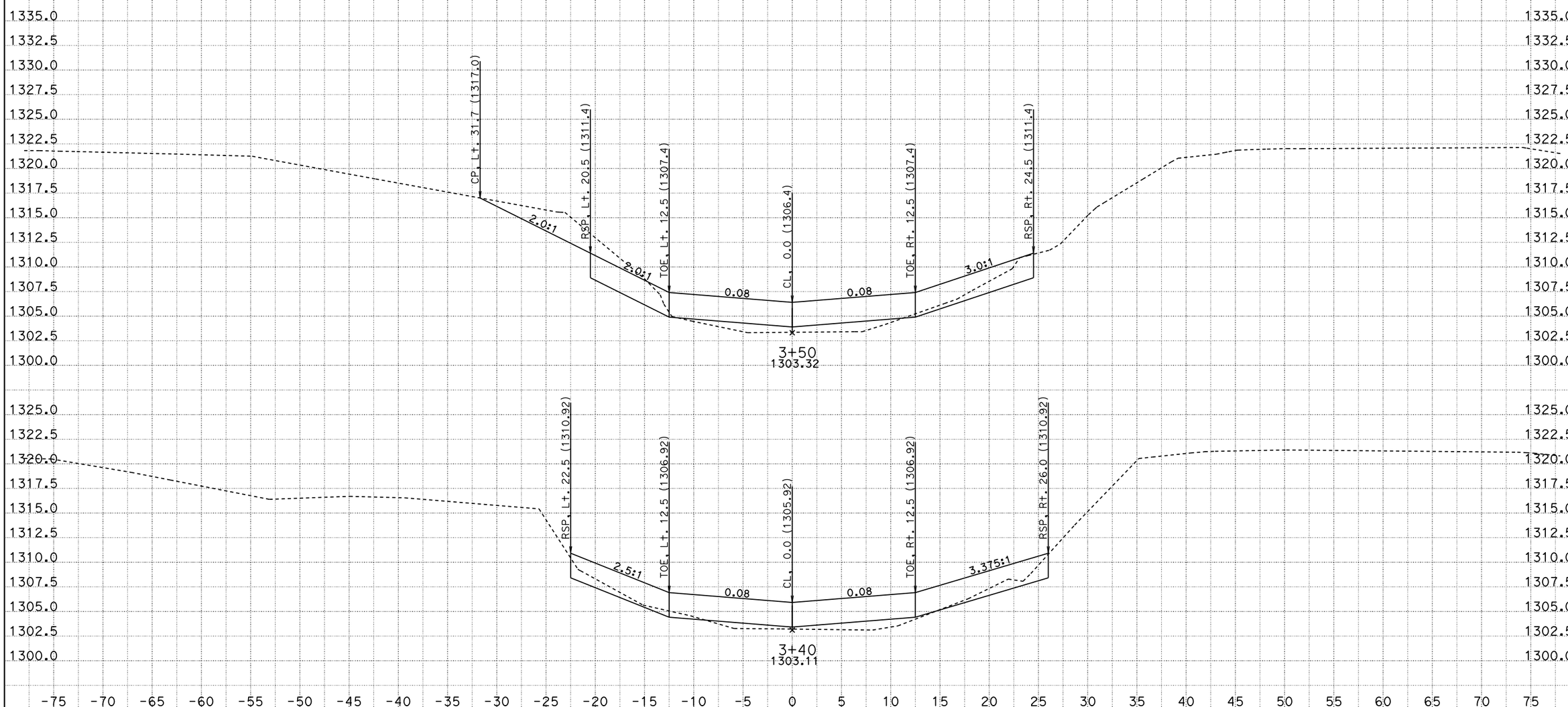

CREATED BY: B. DITZLER
DATE: 10/3/2013
KC Project: 4E630 File: P:\proj1\02\4E630\design\KC\4E630\creek1.ear

CONTRACT: 02-4E6304
DIST/CO/RTE/PM: 02-SIS-96-56.0
PROJECT ID: Fort Goff Creek

SCALE: 1" = 5' Horiz.
1" = 5' Vert.

All Dimensions are US Survey Feet

CREEK1
CROSS SECTIONS
SHEET 6 OF 19

FOR EARTHWORK DEVELOPMENT ONLY

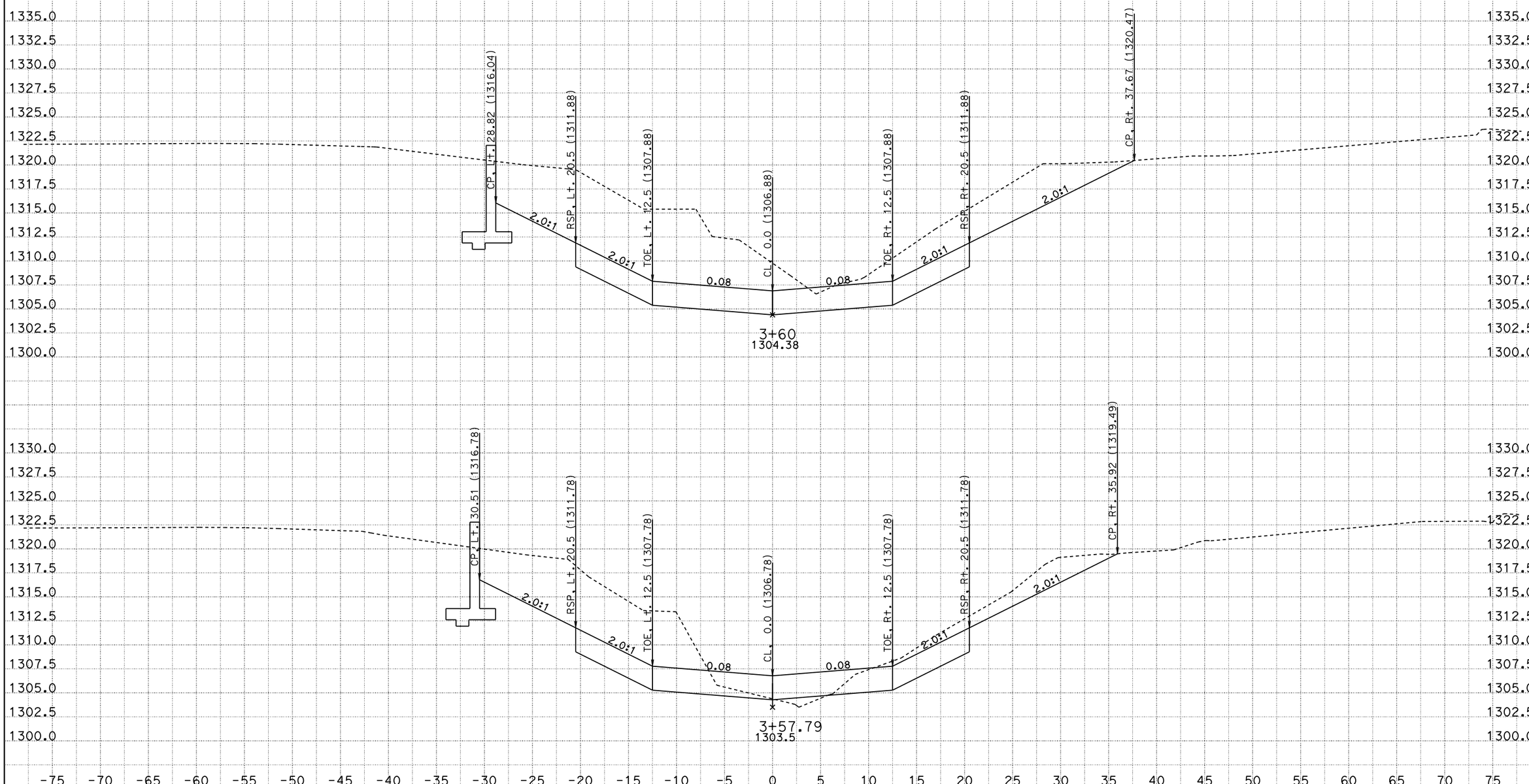

CREATED BY: B. DITZLER
DATE: 10/3/2013
KC Project: 4E630 File: P:\proj1\02\4E630\design\KC\4E630\creek1.ear

CONTRACT: 02-4E6304
DIST/CO/RTE/PM: 02-SIS-96-56.0
PROJECT ID: Fort Goff Creek

SCALE: 1" = 5' Horiz.
1" = 5' Vert.

All Dimensions are US Survey Feet

CREEK1
CROSS SECTIONS

FOR EARTHWORK DEVELOPMENT ONLY

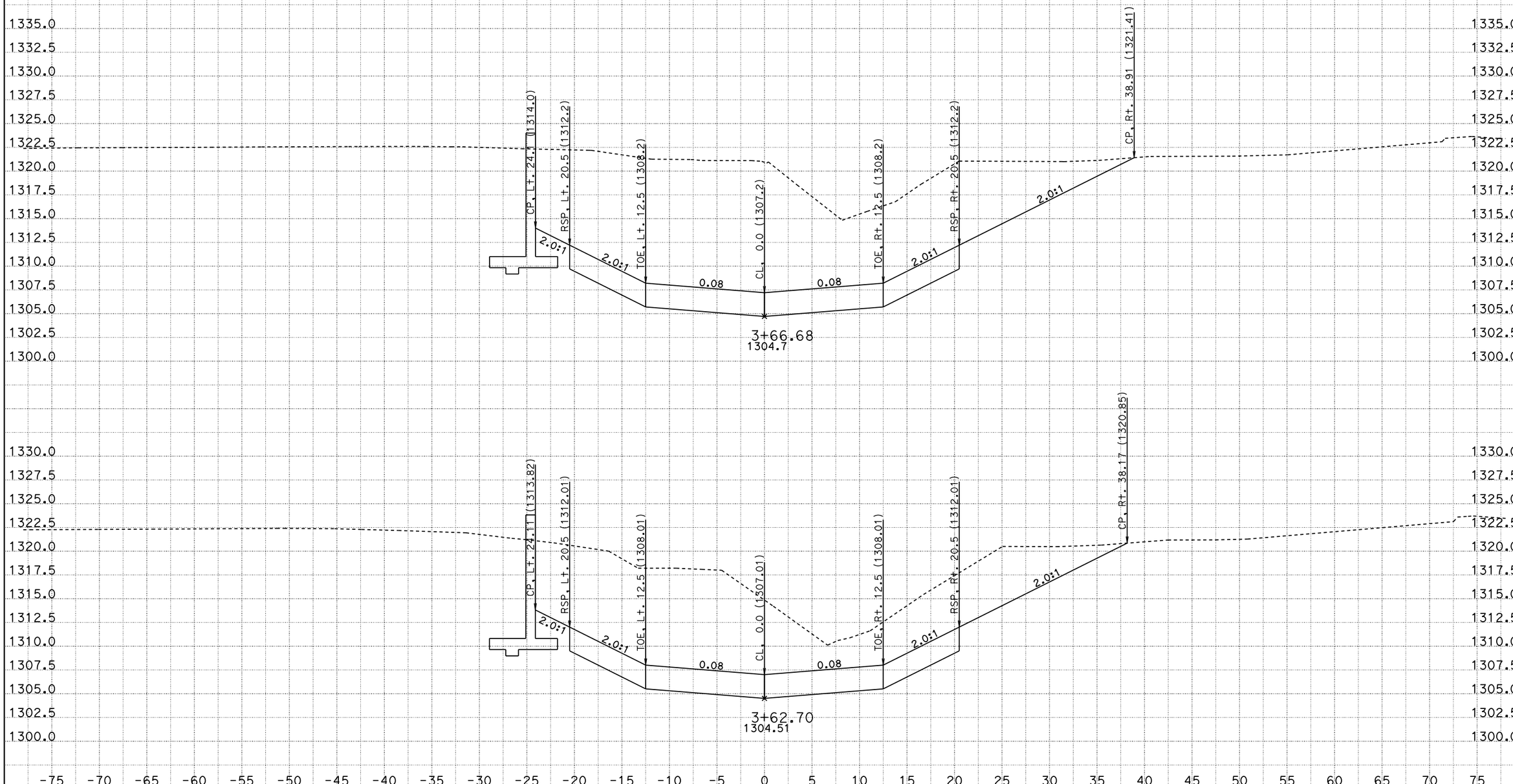

CREATED BY: B. DITZLER
DATE: 10/3/2013
KC Project: 4E630 File: P:\proj1\02\4E630\design\KC\4E630\creek1.ear

CONTRACT: 02-4E6304
DIST/CO/RTE/PM: 02-SIS-96-56.0
PROJECT ID: Fort Goff Creek

SCALE: 1" = 5' Horiz.
1" = 5' Vert.

All Dimensions are US Survey Feet

CREEK1
CROSS SECTIONS
SHEET 8 OF 19

FOR EARTHWORK DEVELOPMENT ONLY

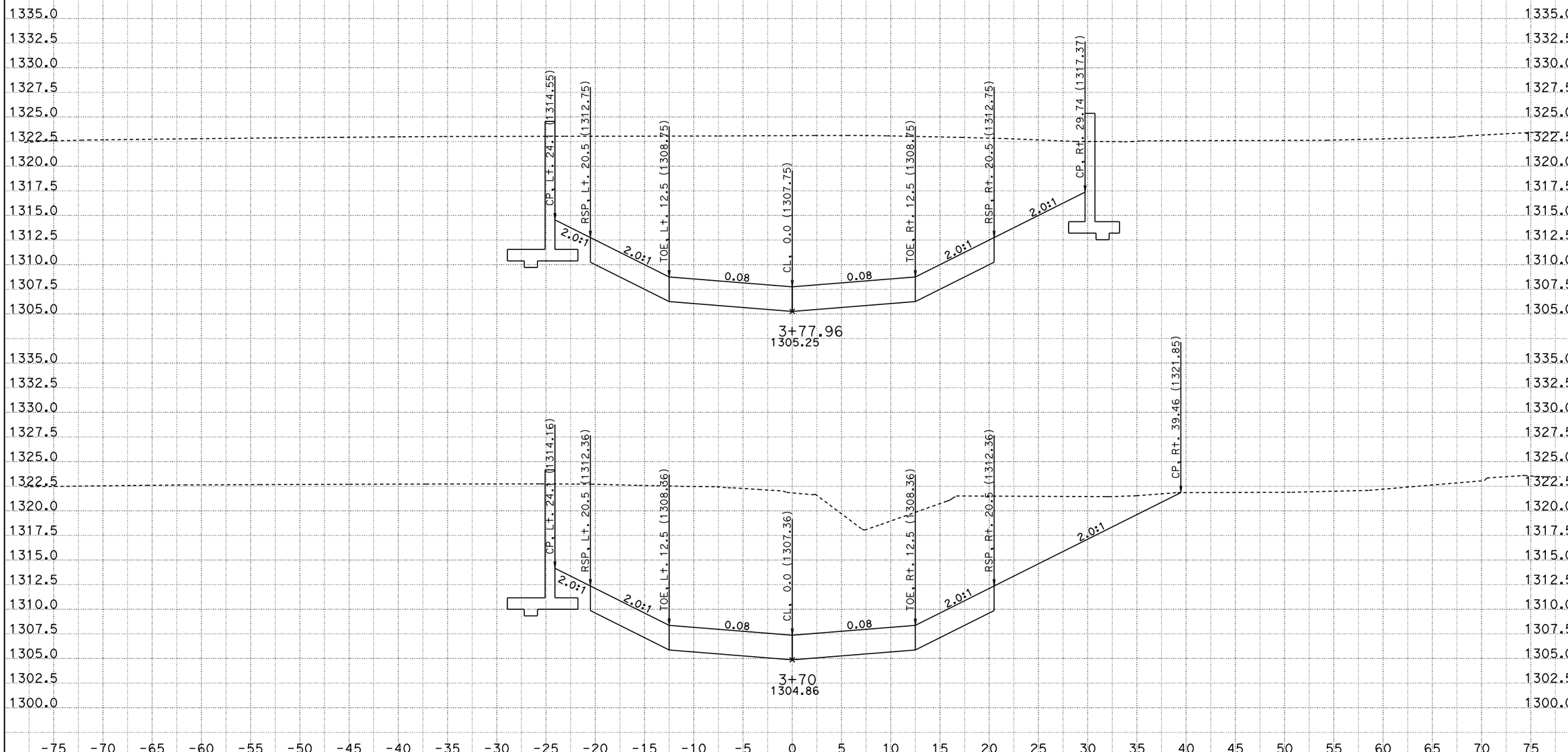

CREATED BY: B. DITZLER
DATE: 10/3/2013
KC Project: 4E630 File: P:\proj1\02\4E630\design\KC\4E630\creek1.ear

CONTRACT: 02-4E6304
DIST/CO/RTE/PM: 02-SIS-96-56.0
PROJECT ID: Fort Goff Creek

SCALE: 1" = 5' Horiz.
1" = 5' Vert.

All Dimensions are US Survey Feet

CREEK1
CROSS SECTIONS

FOR EARTHWORK DEVELOPMENT ONLY

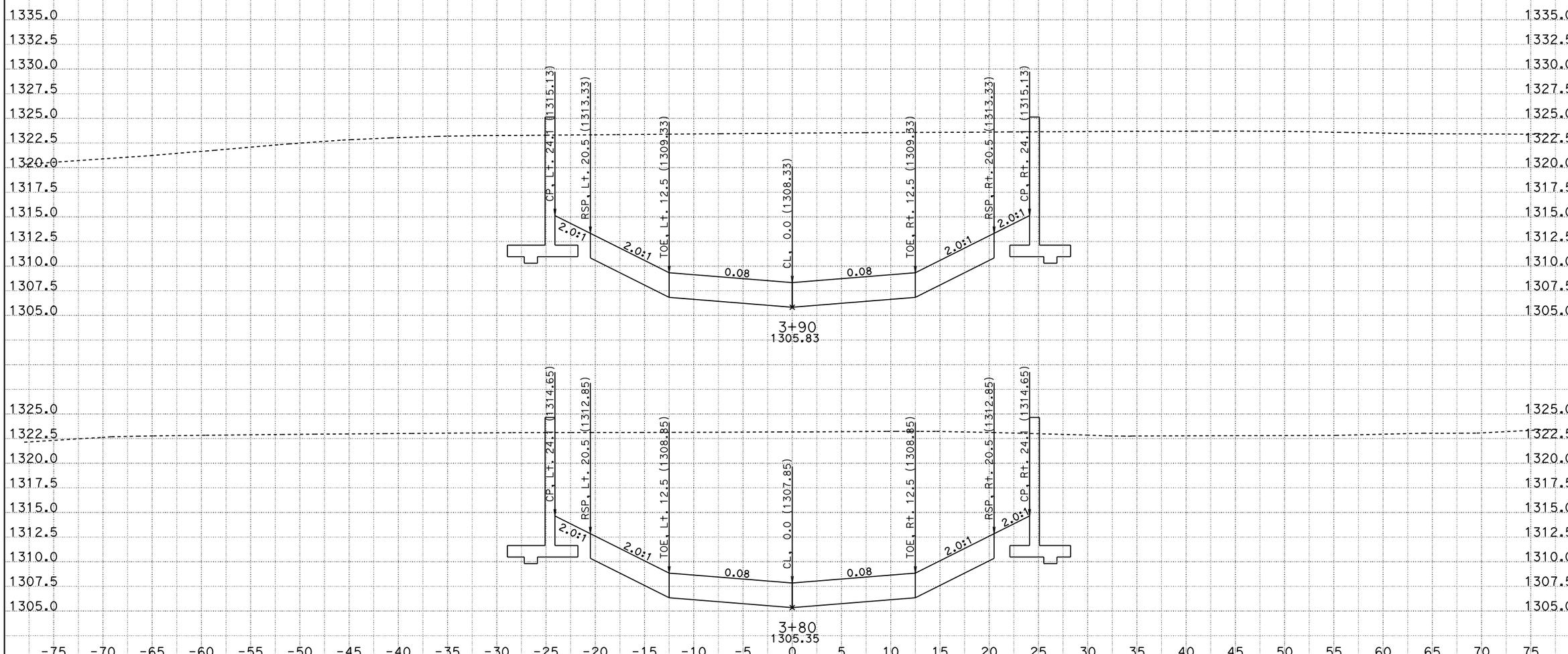

CREATED BY: B. DITZLER
DATE: 10/3/2013
KC Project: 4E630 File: P:\proj1\02\4E630\design\KC\4E630\creek1.ear

CONTRACT: 02-4E6304
DIST/CO/RTE/PM: 02-SIS-96-56.0
PROJECT ID: Fort Goff Creek

SCALE: 1" = 5' Horiz.
1" = 5' Vert.

All Dimensions are US Survey Feet

CREEK1
CROSS SECTIONS

FOR EARTHWORK DEVELOPMENT ONLY

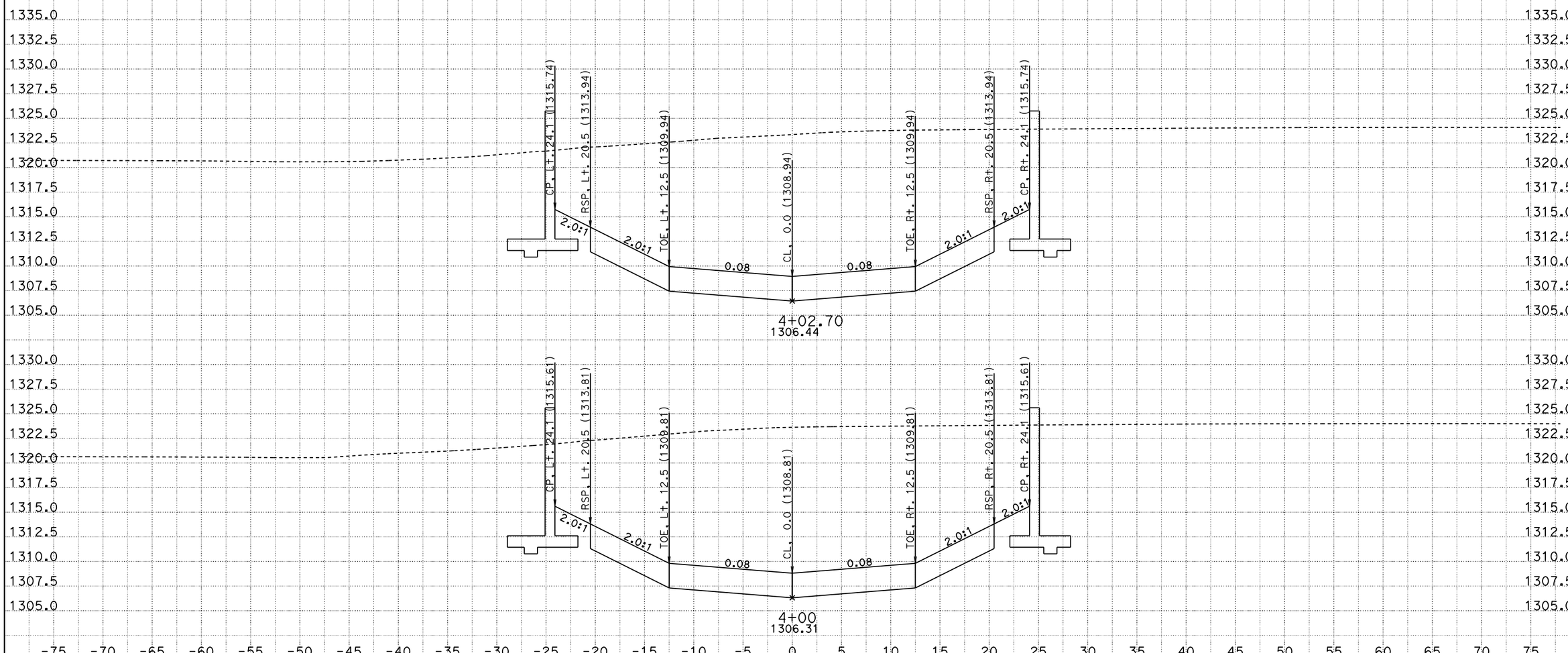

CREATED BY: B. DITZLER
DATE: 10/3/2013
KC Project: 4E630 File: P:\proj1\02\4E630\design\KC\4E630\creek1.ear

CONTRACT: 02-4E6304
DIST/CO/RTE/PM: 02-SIS-96-56.0
PROJECT ID: Fort Goff Creek

SCALE: 1" = 5' Horiz.
1" = 5' Vert.

All Dimensions are US Survey Feet

CREEK1
CROSS SECTIONS

FOR EARTHWORK DEVELOPMENT ONLY

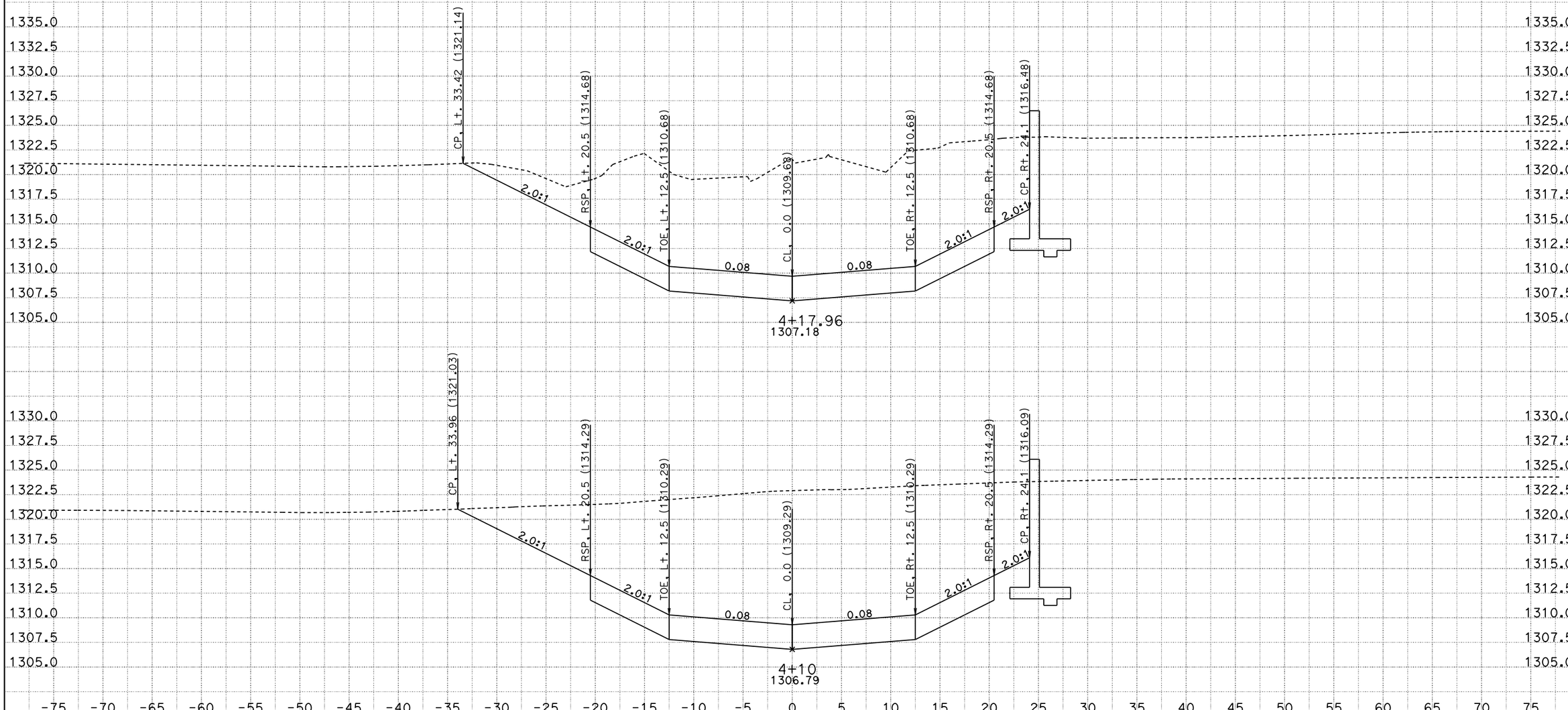

CREATED BY: B. DITZLER
DATE: 10/3/2013
KC Project: 4E630 File: P:\proj1\02\4E630\design\KC\4E630\creek1.ear

CONTRACT: 02-4E6304
DIST/CO/RTE/PM: 02-SIS-96-56.0
PROJECT ID: Fort Goff Creek

SCALE: 1" = 5' Horiz.
1" = 5' Vert.

All Dimensions are US Survey Feet

CREEK1
CROSS SECTIONS

FOR EARTHWORK DEVELOPMENT ONLY

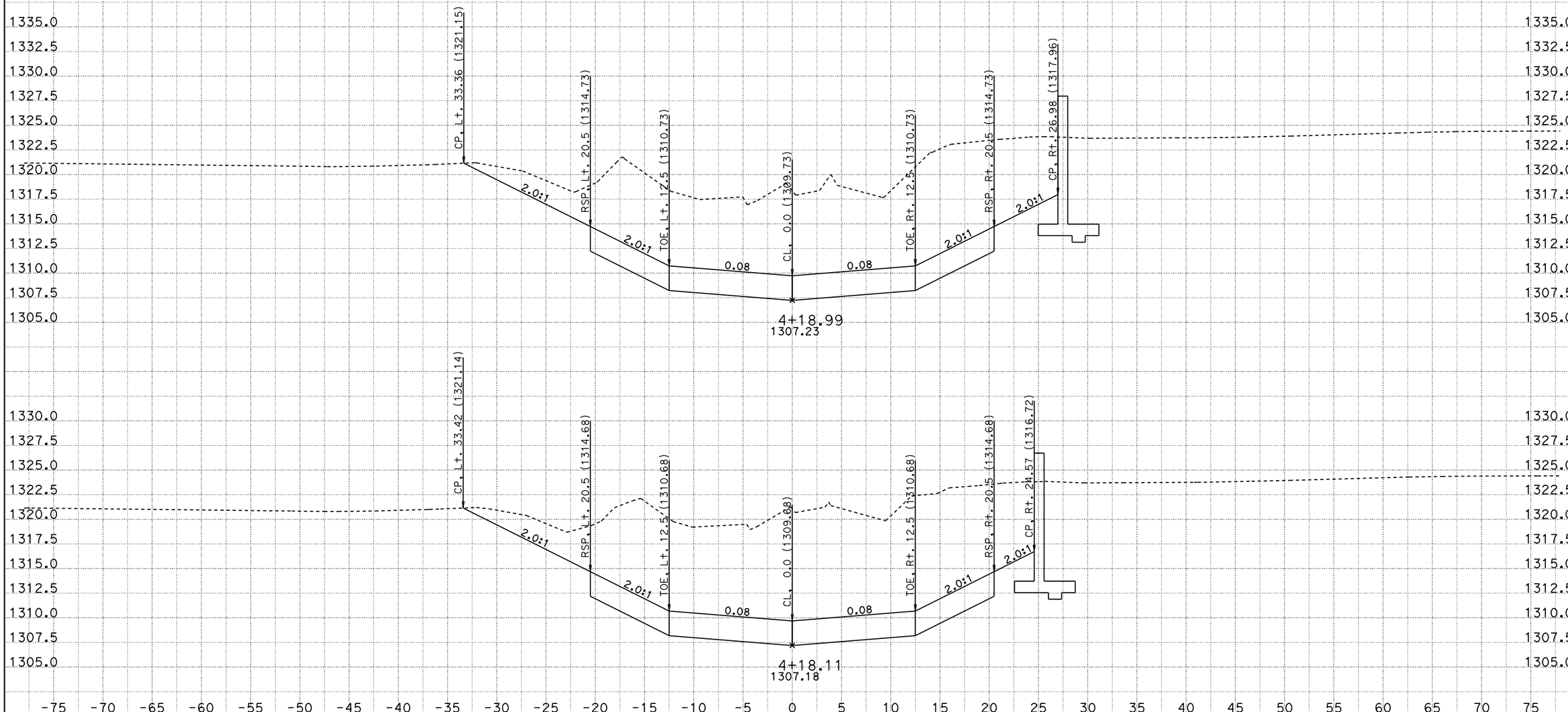

CREATED BY: B. DITZLER
DATE: 10/3/2013
KC Project: 4E630 File: P:\proj1\02\4E630\design\KC\4E630\creek1.ear

CONTRACT: 02-4E6304
DIST/CO/RTE/PM: 02-SIS-96-56.0
PROJECT ID: Fort Goff Creek

SCALE: 1" = 5' Horiz.
1" = 5' Vert.

All Dimensions are US Survey Feet

CREEK1
CROSS SECTIONS

FOR EARTHWORK DEVELOPMENT ONLY

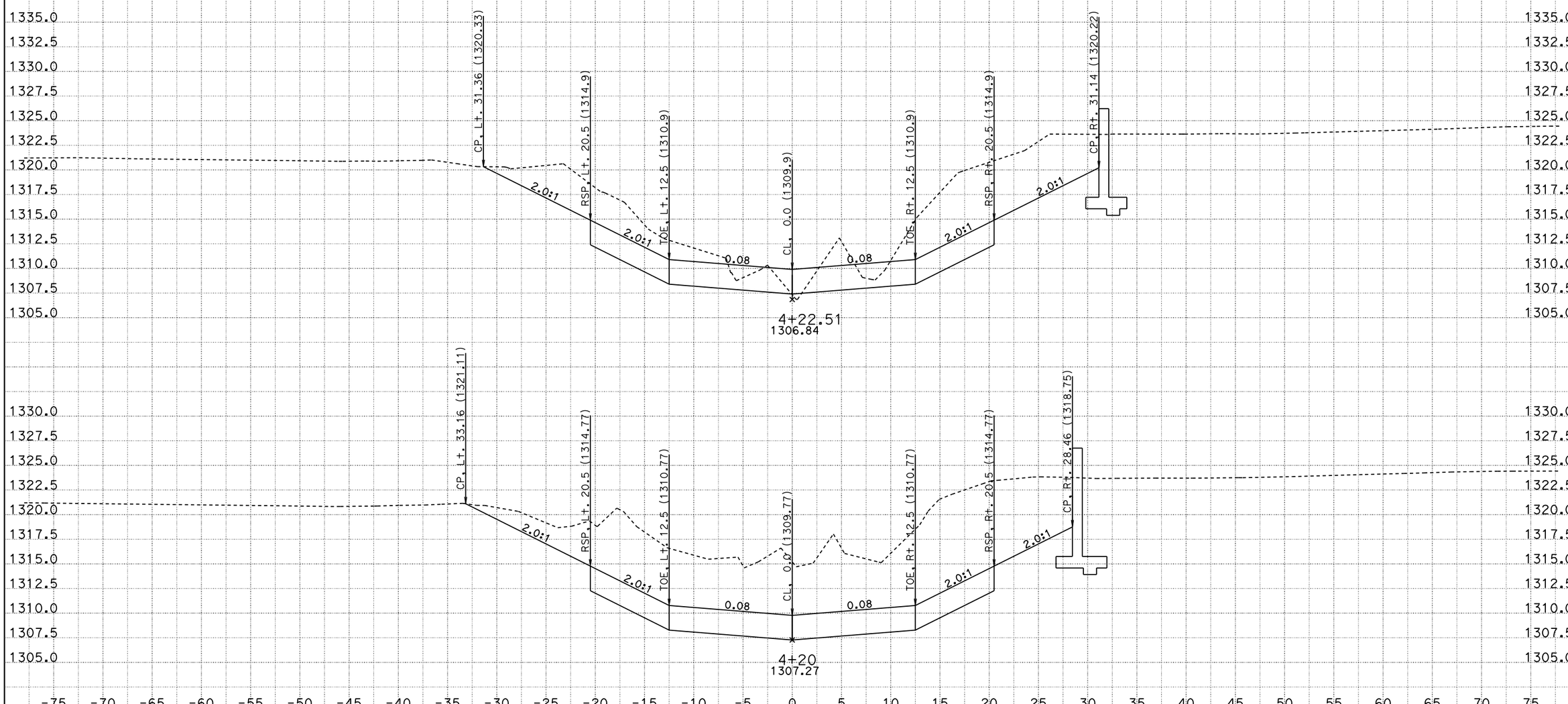

CREATED BY: B. DITZLER
DATE: 10/3/2013
KC Project: 4E630 File: P:\proj1\02\4E630\design\KC\4E630\creek1.ear

CONTRACT: 02-4E6304
DIST/CO/RTE/PM: 02-SIS-96-56.0
PROJECT ID: Fort Goff Creek

SCALE: 1" = 5' Horiz.
1" = 5' Vert.

All Dimensions are US Survey Feet

CREEK1
CROSS SECTIONS

FOR EARTHWORK DEVELOPMENT ONLY

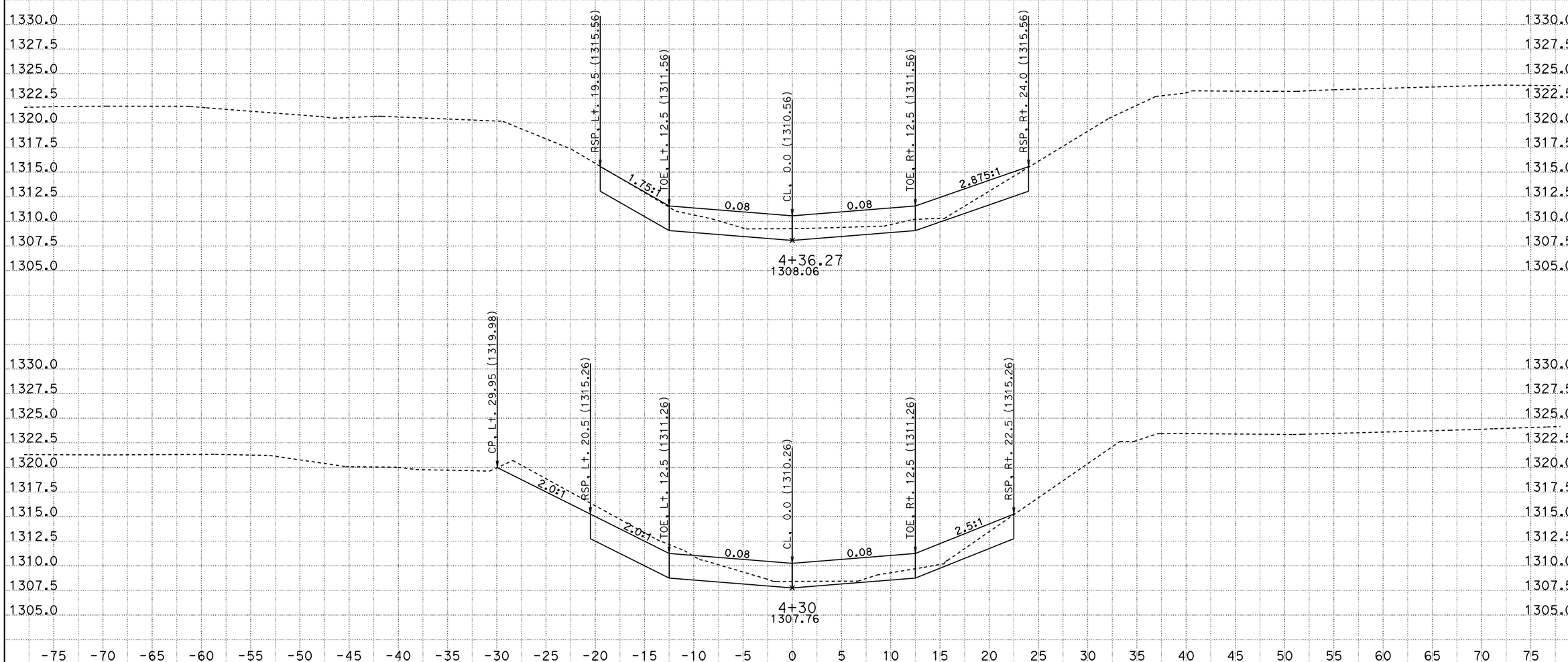

CREATED BY: B. DITZLER
DATE: 10/3/2013
KC Project: 4E630 File: P:\proj1\02\4E630\design\KC\4E630\creek1.ear

CONTRACT: 02-4E6304
DIST/CO/RTE/PM: 02-SIS-96-56.0
PROJECT ID: Fort Goff Creek

SCALE: 1" = 5' Horiz.
1" = 5' Vert.

All Dimensions are US Survey Feet

CREEK1
CROSS SECTIONS

FOR EARTHWORK DEVELOPMENT ONLY

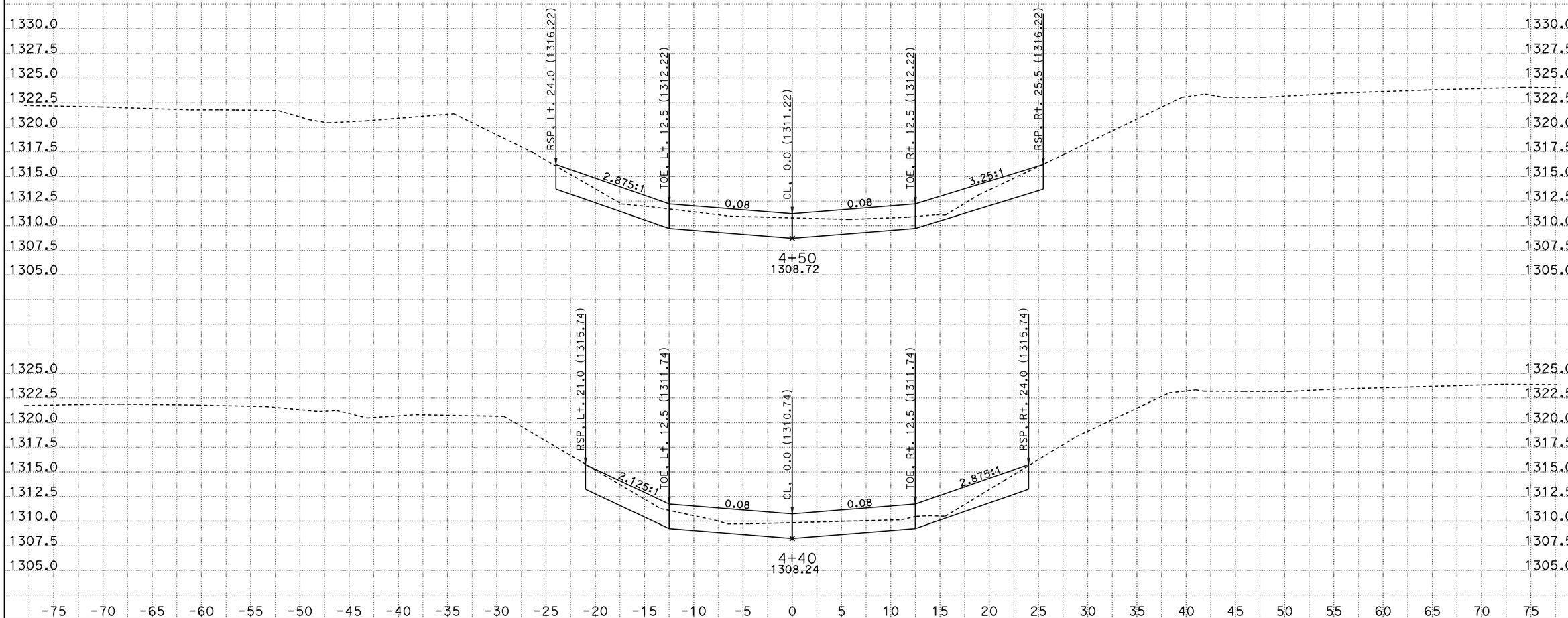

CREATED BY: B. DITZLER
DATE: 10/3/2013
KC Project: 4E630 File: P:\proj1\02\4E630\design\KC\4E630\creek1.ear

CONTRACT: 02-4E6304
DIST/CO/RTE/PM: 02-SIS-96-56.0
PROJECT ID: Fort Goff Creek

SCALE: 1" = 5' Horiz.
1" = 5' Vert.

All Dimensions are US Survey Feet

CREEK1
CROSS SECTIONS

FOR EARTHWORK DEVELOPMENT ONLY

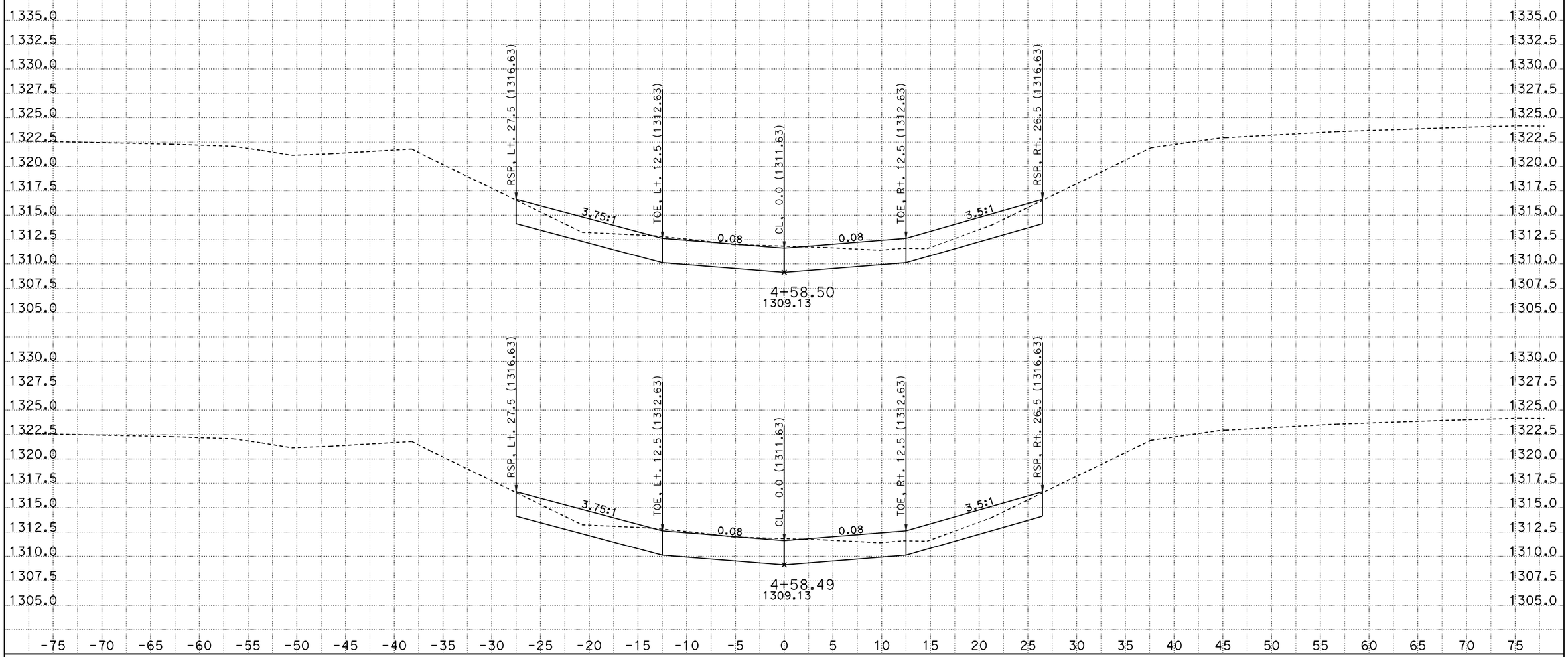

CREATED BY: B. DITZLER
DATE: 10/3/2013
KC Project: 4E630 File: P:\proj1\02\4E630\design\KC\4E630\creek1.ear

CONTRACT: 02-4E6304
DIST/CO/RTE/PM: 02-SIS-96-56.0
PROJECT ID: Fort Goff Creek

SCALE: 1" = 5' Horiz.
1" = 5' Vert.

All Dimensions are US Survey Feet

CREEK1
CROSS SECTIONS

FOR EARTHWORK DEVELOPMENT ONLY

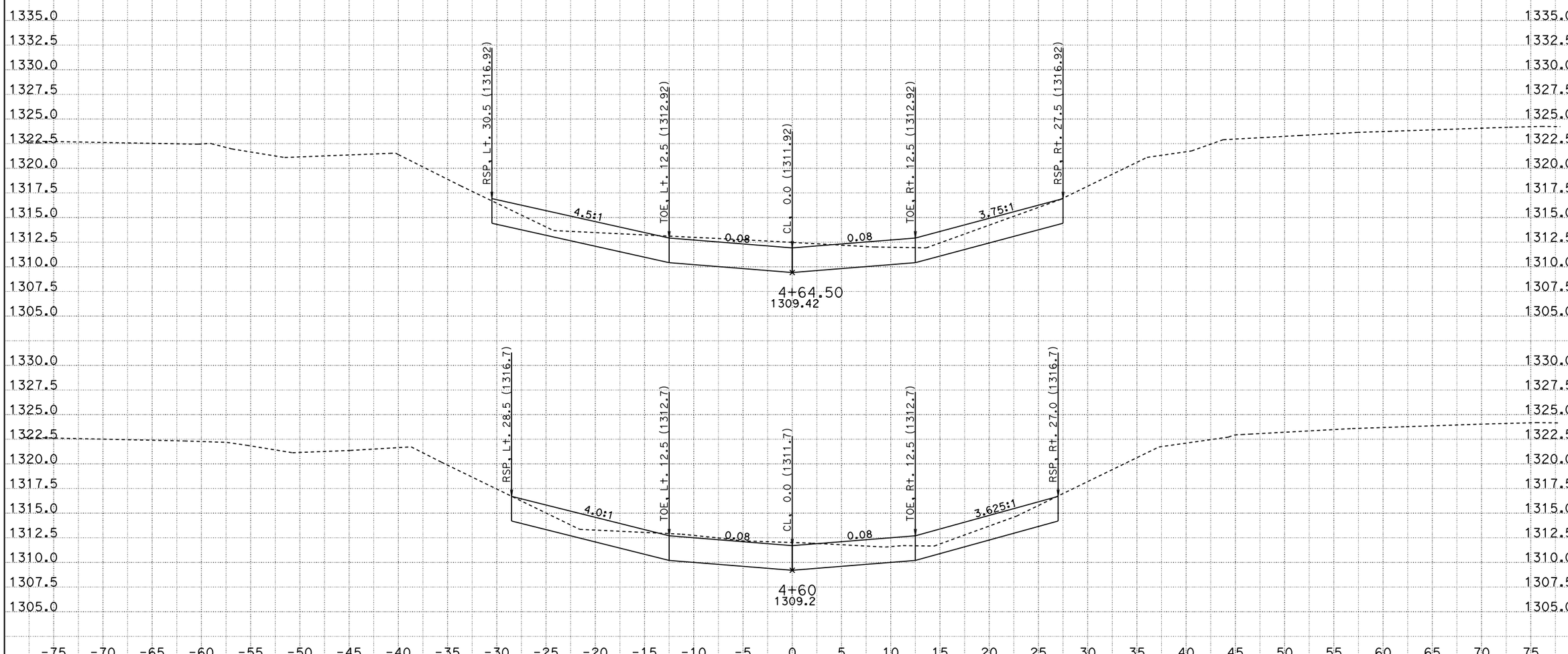

CREATED BY: B. DITZLER
DATE: 10/3/2013
KC Project: 4E630 File: P:\proj1\02\4E630\design\KC\4E630\creek1.ear

CONTRACT: 02-4E6304
DIST/CO/RTE/PM: 02-SIS-96-56.0
PROJECT ID: Fort Goff Creek

SCALE: 1" = 5' Horiz.
1" = 5' Vert.

All Dimensions are US Survey Feet

CREEK1
CROSS SECTIONS

FOR EARTHWORK DEVELOPMENT ONLY

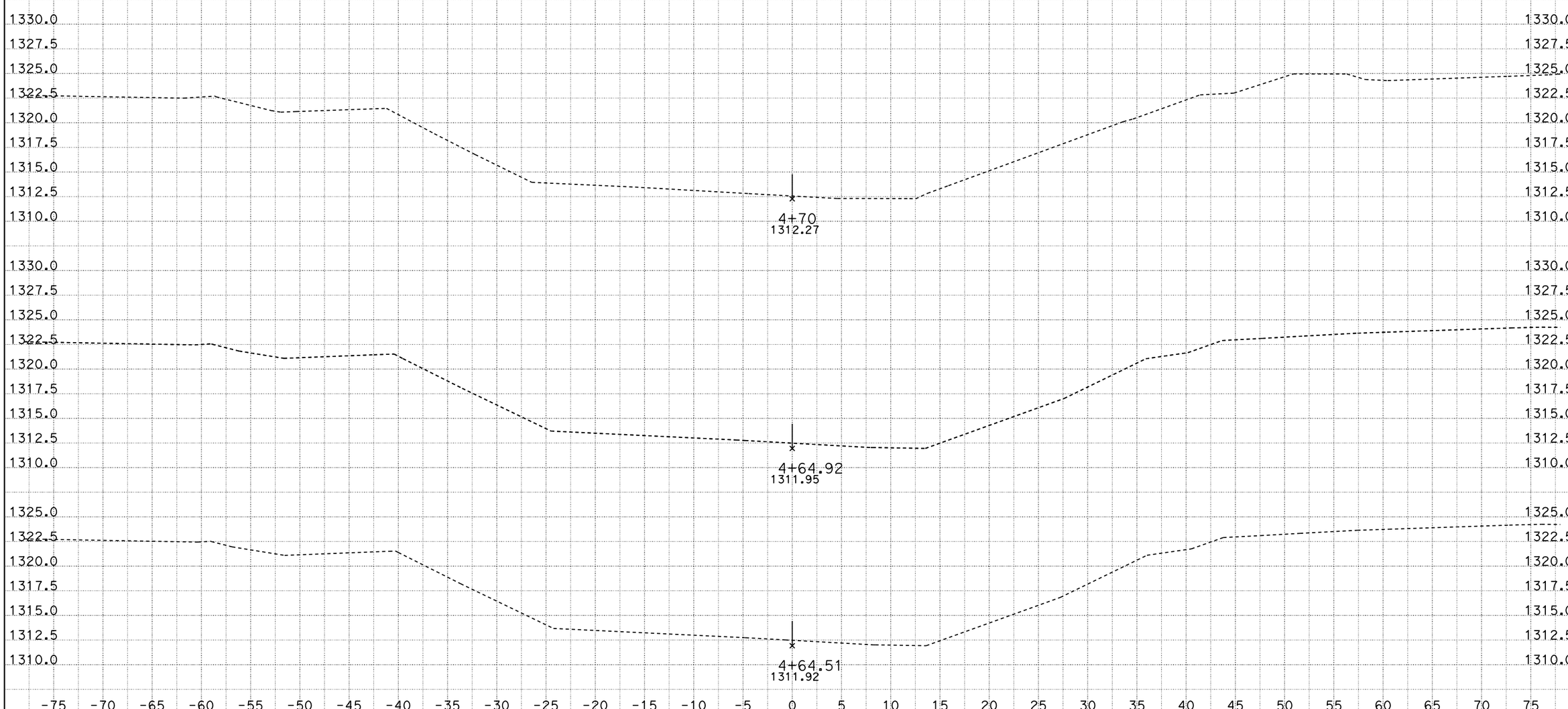

CREATED BY: B. DITZLER
DATE: 10/3/2013
KC Project: 4E630 File: P:\proj1\02\4E630\design\KC\4E630\creek1.ear

CONTRACT: 02-4E6304
DIST/CO/RTE/PM: 02-SIS-96-56.0
PROJECT ID: Fort Goff Creek

SCALE: 1" = 5' Horiz.
1" = 5' Vert.

All Dimensions are US Survey Feet

CREEK1
CROSS SECTIONS

FOR EARTHWORK DEVELOPMENT ONLY

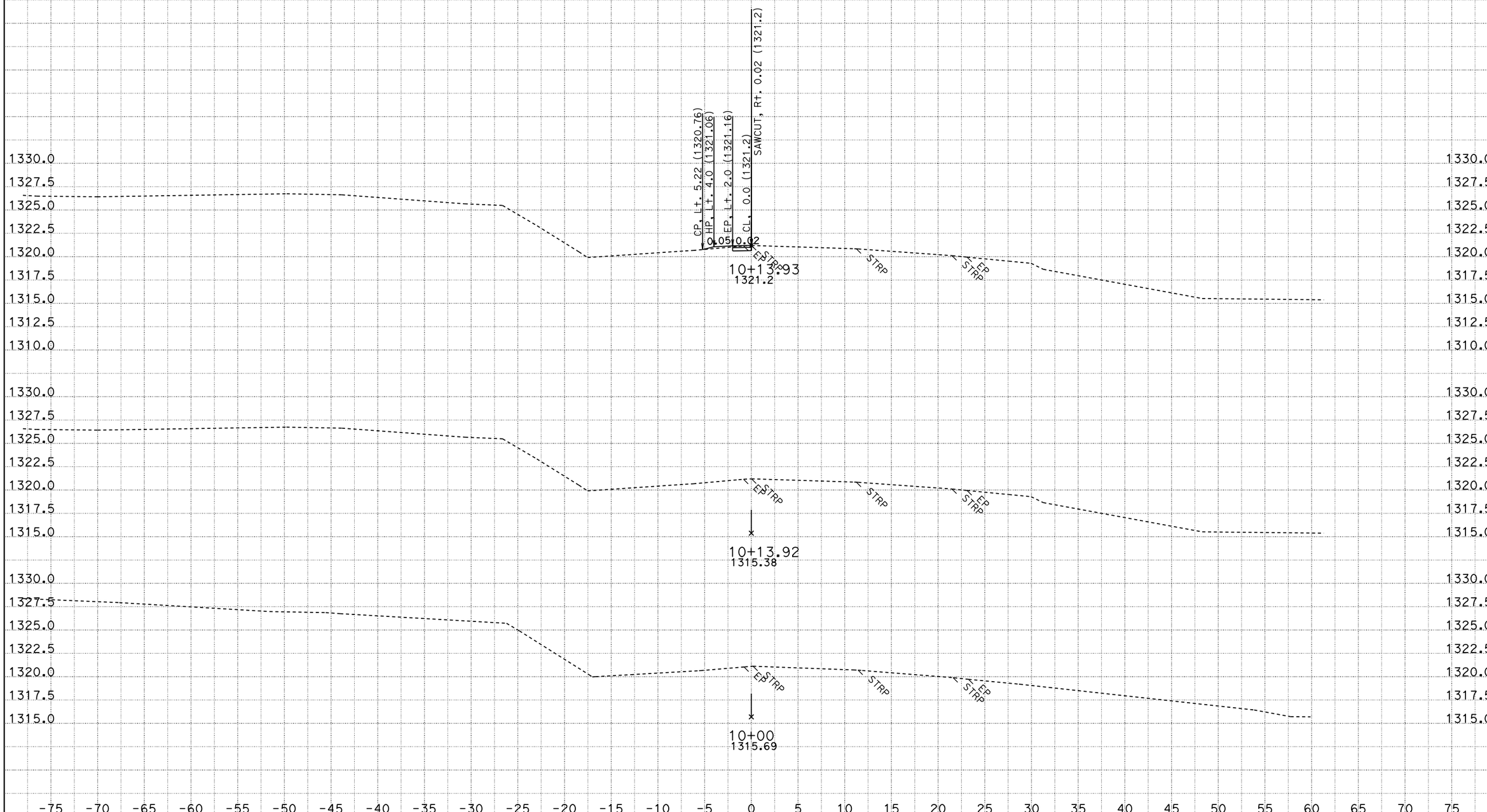

CREATED BY: B. DITZLER
DATE: 10/3/2013
KC Project: 4E630 File: P:\proj1\02\4E630\design\KC\4E630\d1.ear

CONTRACT: 02-4E6304
DIST/CO/RTE/PM: 02-SIS-96-56.0
PROJECT ID: FORT GOFF CREEK

SCALE: 1" = 5' Horiz.
1" = 5' Vert.

All Dimensions are US Survey Feet

D1
CROSS SECTIONS
SHEET 1 OF 16

FOR EARTHWORK DEVELOPMENT ONLY

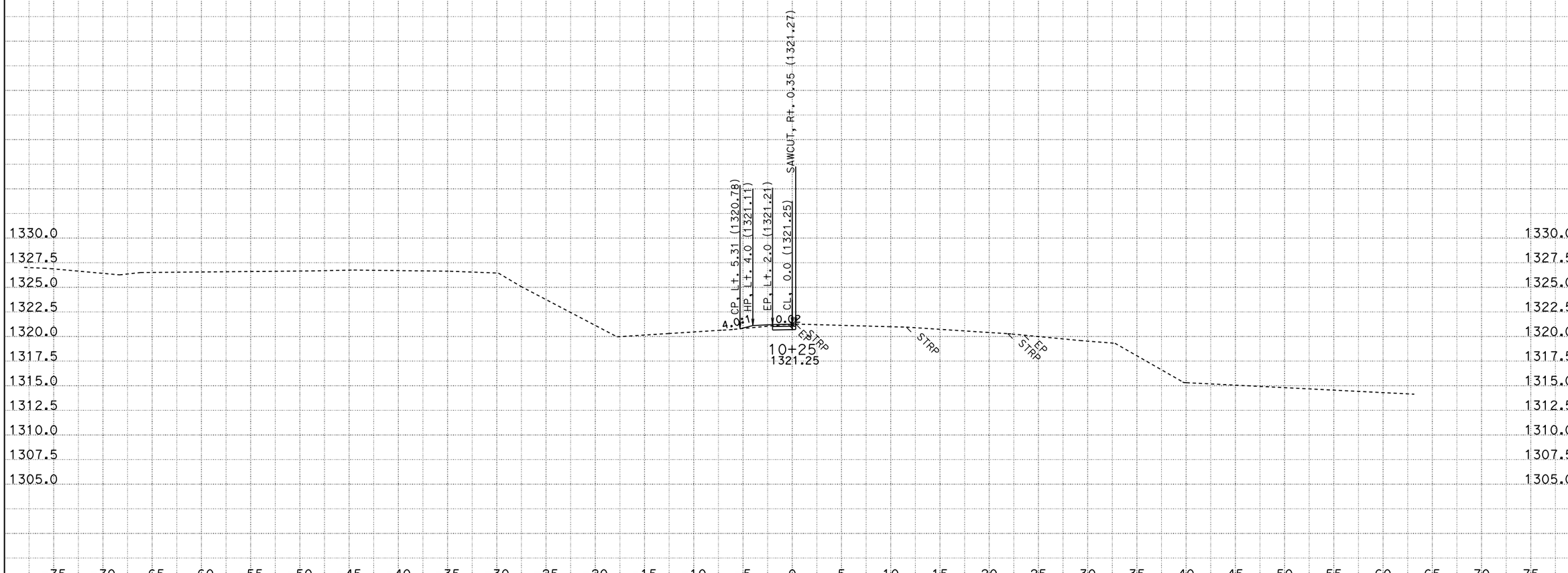

CREATED BY: B. DITZLER
DATE: 10/3/2013
KC Project: 4E630 File: P:\proj1\02\4E630\design\KC\4E630\d1.ear

CONTRACT: 02-4E6304
DIST/CO/RTE/PM: 02-SIS-96-56.0
PROJECT ID: FORT GOFF CREEK

SCALE: 1" = 5' Horiz.
1" = 5' Vert.

All Dimensions are US Survey Feet

D1
CROSS SECTIONS
SHEET 2 OF 16

FOR EARTHWORK DEVELOPMENT ONLY

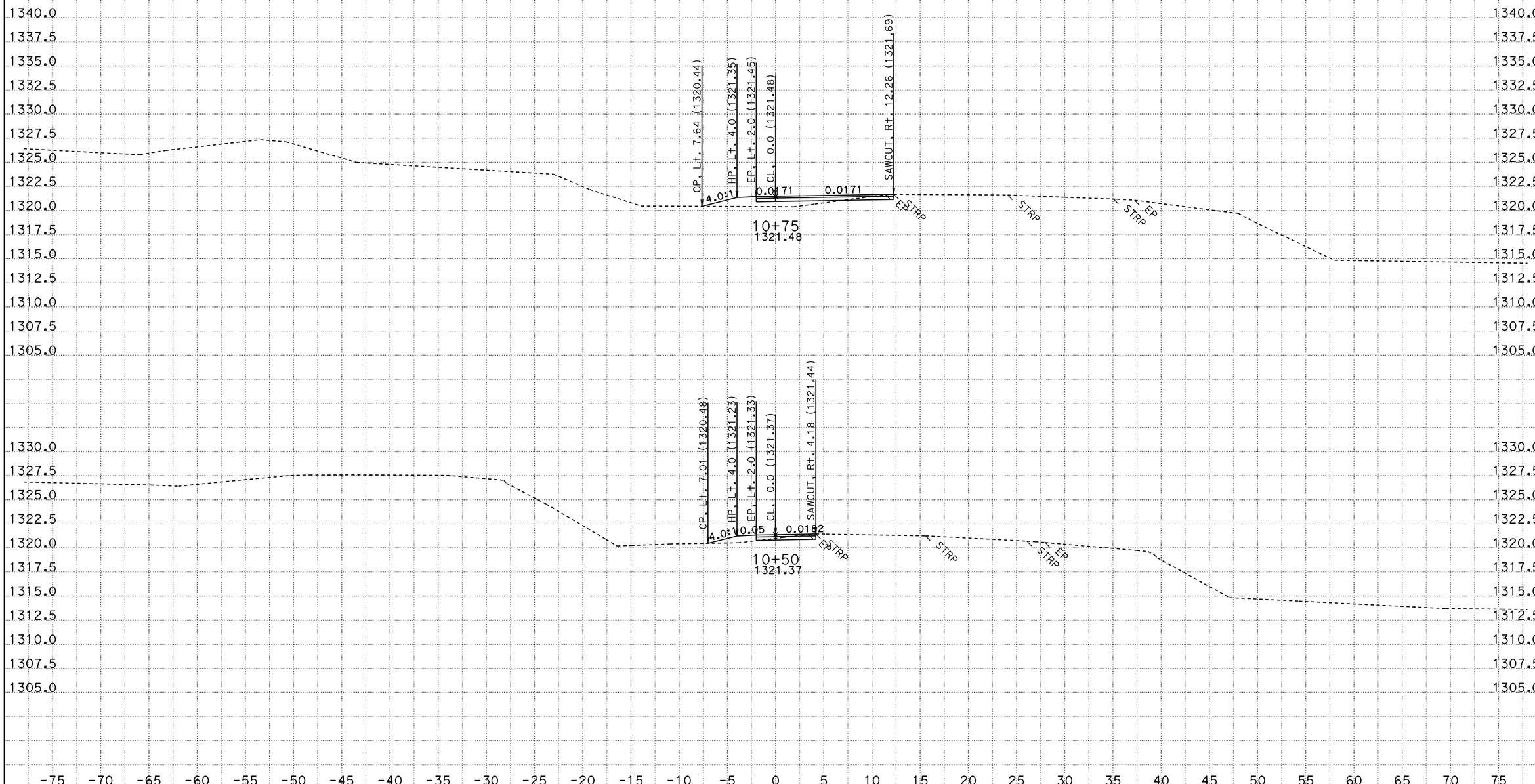

CREATED BY: B. DITZLER
DATE: 10/3/2013
KC Project: 4E630 File: P:\proj1\02\4E630\design\KC\4E630\d1.ear

CONTRACT: 02-4E6304
DIST/CO/RTE/PM: 02-SIS-96-56.0
PROJECT ID: FORT GOFF CREEK

SCALE: 1" = 5' Horiz.
1" = 5' Vert.

All Dimensions are US Survey Feet

D1
CROSS SECTIONS
SHEET 3 OF 16

FOR EARTHWORK DEVELOPMENT ONLY

CREATED BY: B. DITZLER
DATE: 10/3/2013
KC Project: 4E630 File: P:\proj1\02\4E630\design\KC\4E630\d1.ear

CONTRACT: 02-4E6304
DIST/CO/RTE/PM: 02-SIS-96-56.0
PROJECT ID: FORT GOFF CREEK

SCALE: 1" = 5' Horiz.
1" = 5' Vert.

All Dimensions are US Survey Feet

D1
CROSS SECTIONS
SHEET 4 OF 16

FOR EARTHWORK DEVELOPMENT ONLY

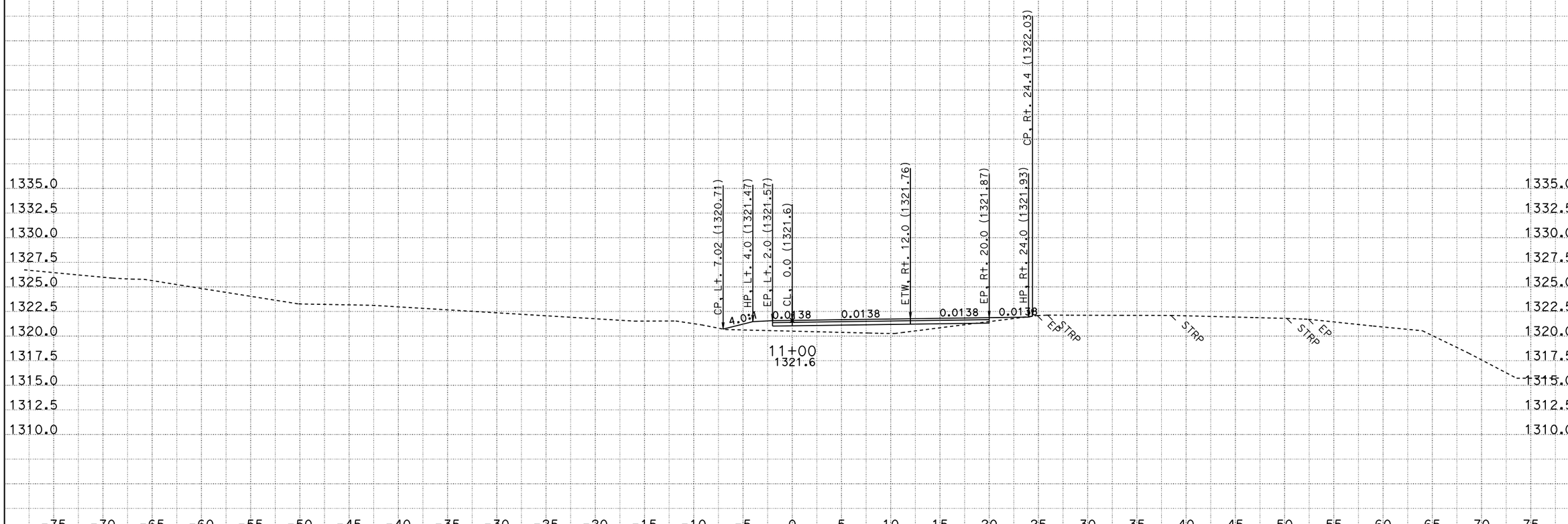

CREATED BY: B. DITZLER
DATE: 10/3/2013
KC Project: 4E630 File: P:\proj1\02\4E630\design\KC\4E630\d1.ear

CONTRACT: 02-4E6304
DIST/CO/RTE/PM: 02-SIS-96-56.0
PROJECT ID: FORT GOFF CREEK

SCALE: 1" = 5' Horiz.
1" = 5' Vert.

All Dimensions are US Survey Feet

D1
CROSS SECTIONS
SHEET 5 OF 16

FOR EARTHWORK DEVELOPMENT ONLY

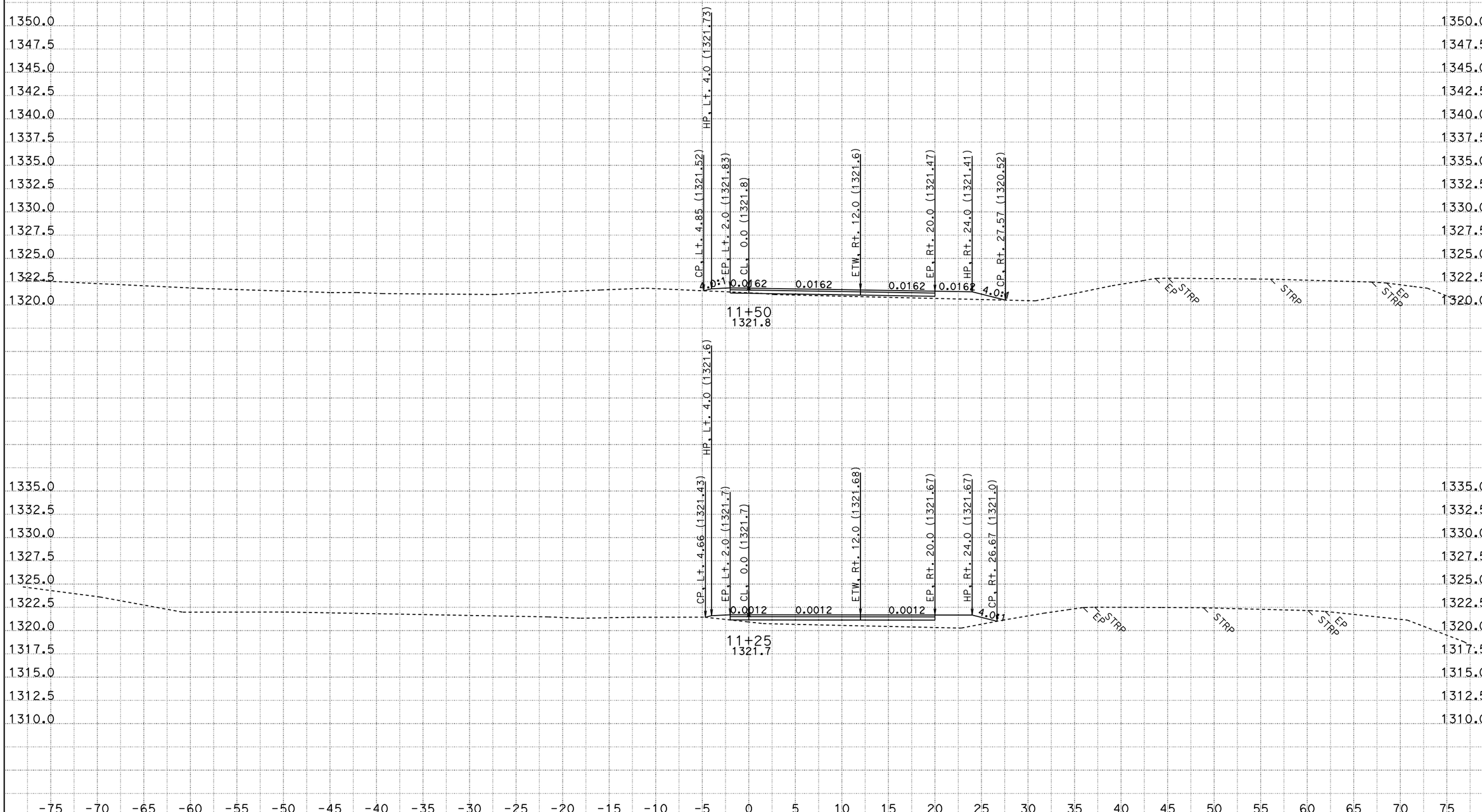

CREATED BY: B. DITZLER
DATE: 10/3/2013
KC Project: 4E630 File: P:\proj1\02\4E630\design\KC\4E630\d1.ear

CONTRACT: 02-4E6304
DIST/CO/RTE/PM: 02-SIS-96-56.0
PROJECT ID: FORT GOFF CREEK

SCALE: 1" = 5' Horiz.
1" = 5' Vert.

All Dimensions are US Survey Feet

D1
CROSS SECTIONS
SHEET 6 OF 16

FOR EARTHWORK DEVELOPMENT ONLY

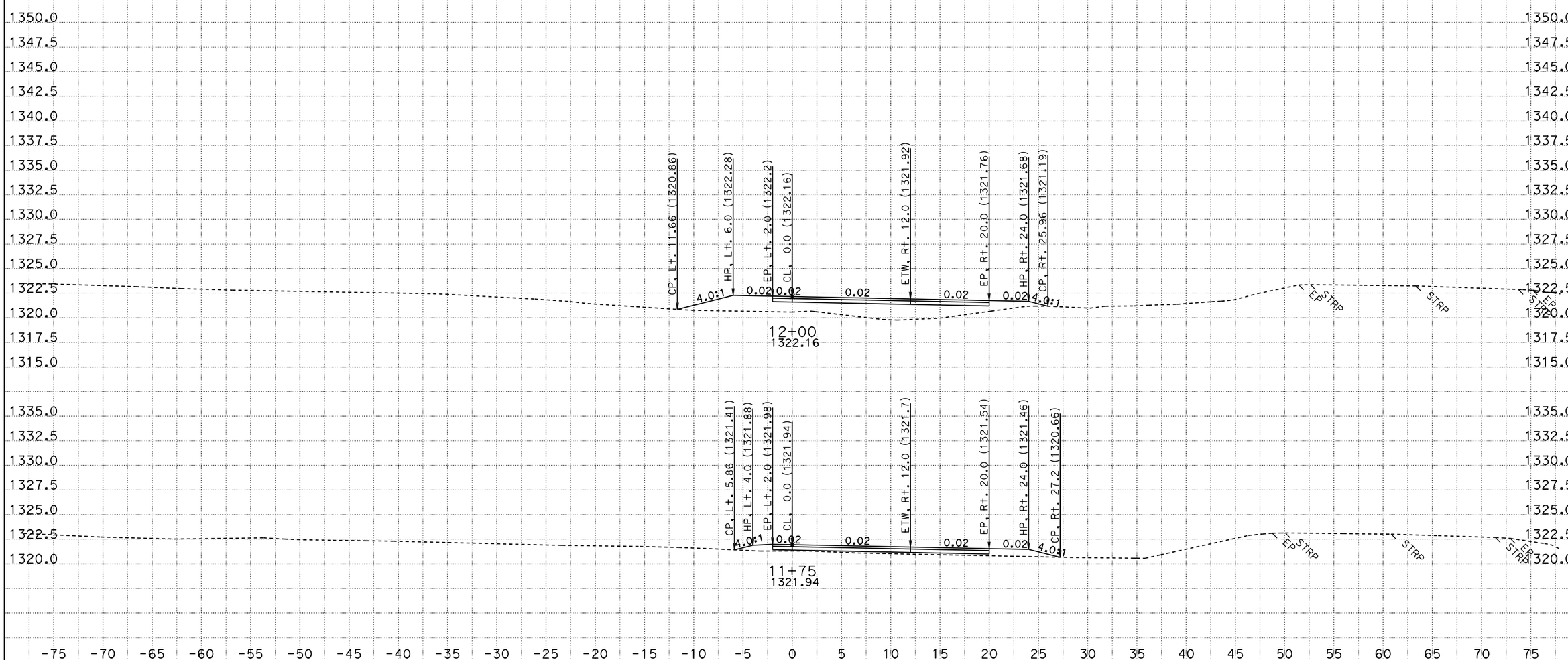

CREATED BY: B. DITZLER
DATE: 10/3/2013
KC Project: 4E630 File: P:\proj1\02\4E630\design\KC\4E630\d1.ear

CONTRACT: 02-4E6304
DIST/CO/RTE/PM: 02-SIS-96-56.0
PROJECT ID: FORT GOFF CREEK

SCALE: 1" = 5' Horiz.
1" = 5' Vert.

All Dimensions are US Survey Feet

D1
CROSS SECTIONS
SHEET 7 OF 16

FOR EARTHWORK DEVELOPMENT ONLY

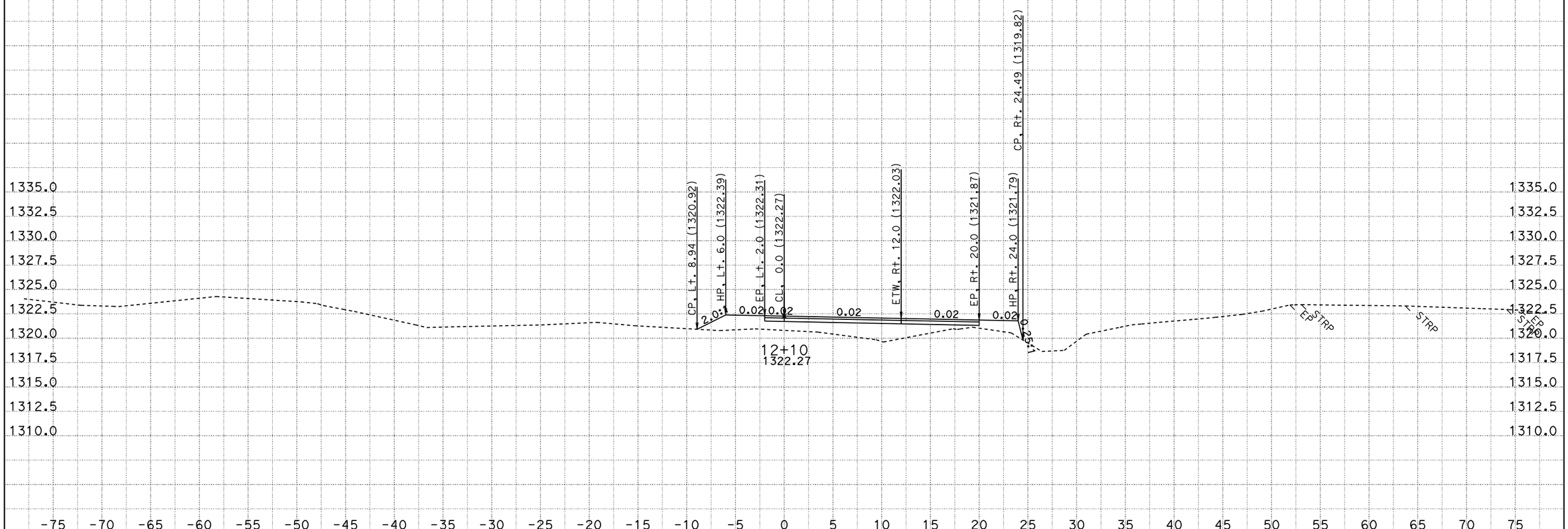

CREATED BY: B. DITZLER
DATE: 10/3/2013
KC Project: 4E630 File: P:\proj1\02\4E630\design\KC\4E630\d1.ear

CONTRACT: 02-4E6304
DIST/CO/RTE/PM: 02-SIS-96-56.0
PROJECT ID: FORT GOFF CREEK

SCALE: 1" = 5' Horiz.
1" = 5' Vert.

All Dimensions are US Survey Feet

D1
CROSS SECTIONS
SHEET 8 OF 16

FOR EARTHWORK DEVELOPMENT ONLY

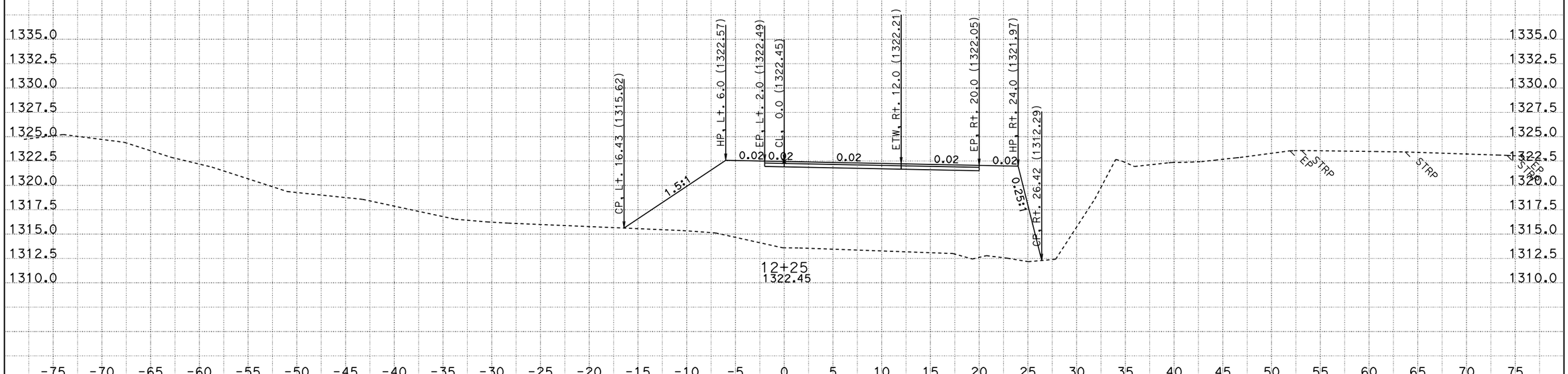

CREATED BY: B. DITZLER
DATE: 10/3/2013
KC Project: 4E630 File: P:\proj1\02\4E630\design\KC\4E630\d1.ear

CONTRACT: 02-4E6304
DIST/CO/RTE/PM: 02-SIS-96-56.0
PROJECT ID: FORT GOFF CREEK

SCALE: 1" = 5' Horiz.
1" = 5' Vert.

All Dimensions are US Survey Feet

D1
CROSS SECTIONS
SHEET 9 OF 16

FOR EARTHWORK DEVELOPMENT ONLY

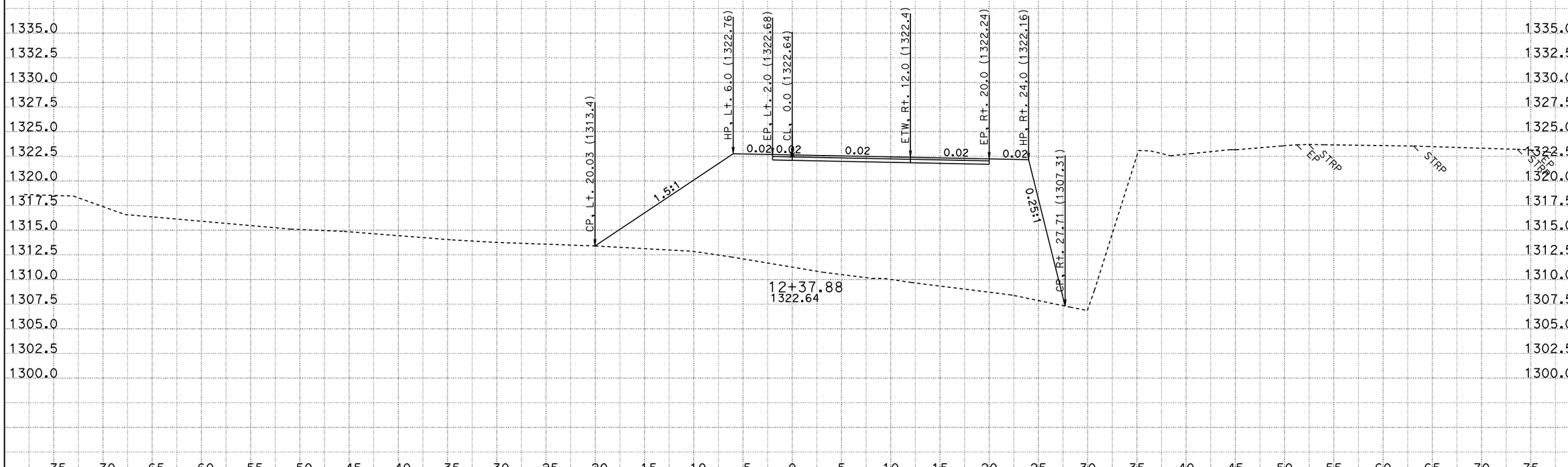

CREATED BY: B. DITZLER
DATE: 10/3/2013
KC Project: 4E630 File: P:\proj1\02\4E630\design\KC\4E630\d1.ear

CONTRACT: 02-4E6304
DIST/CO/RTE/PM: 02-SIS-96-56.0
PROJECT ID: FORT GOFF CREEK

SCALE: 1" = 5' Horiz.
1" = 5' Vert.

All Dimensions are US Survey Feet

D1
CROSS SECTIONS
SHEET 10 OF 16

FOR EARTHWORK DEVELOPMENT ONLY

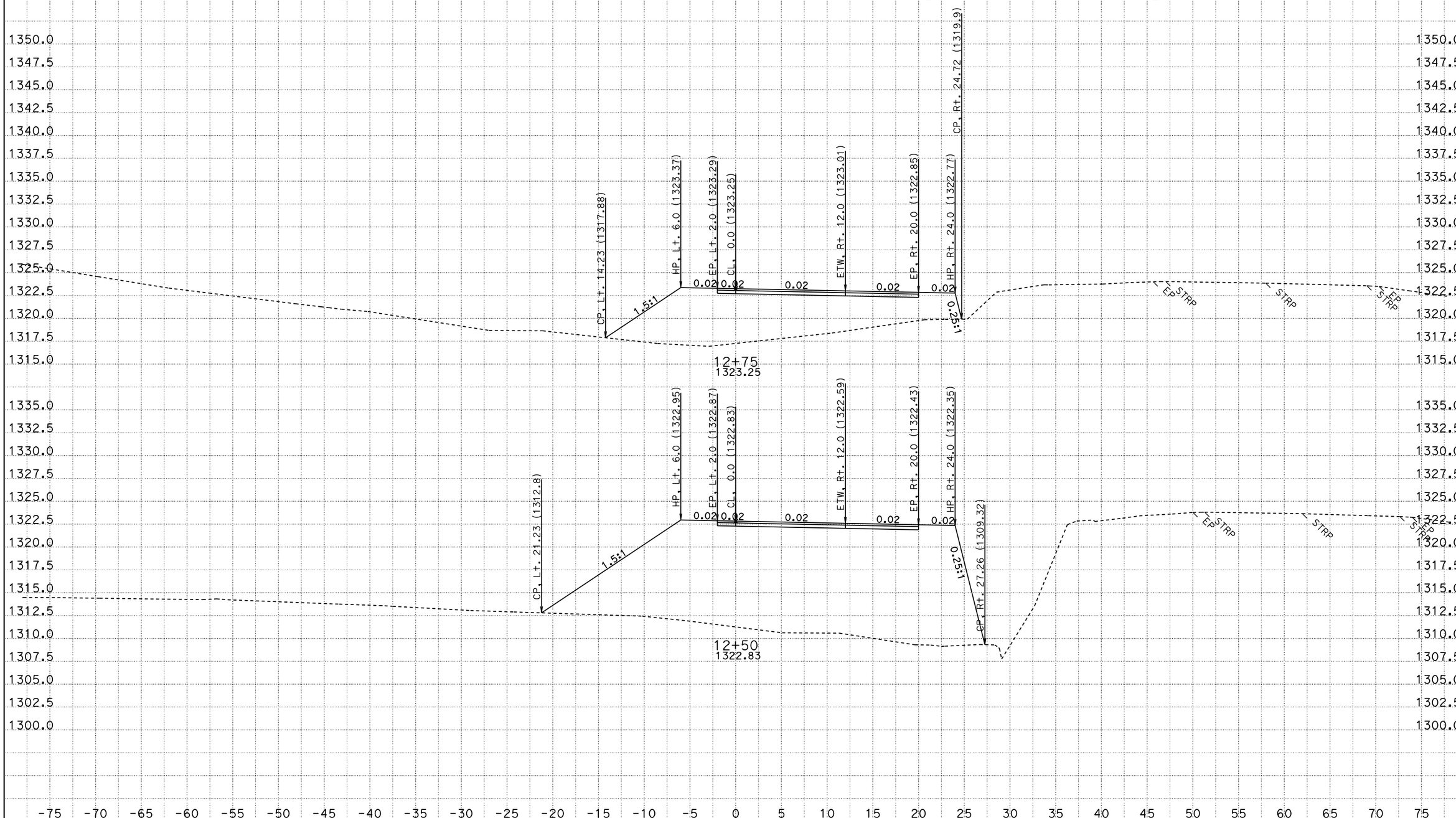

CREATED BY: B. DITZLER
DATE: 10/3/2013
KC Project: 4E630 File: P:\proj1\02\4E630\design\KC\4E630\d1.ear

CONTRACT: 02-4E6304
DIST/CO/RTE/PM: 02-SIS-96-56.0
PROJECT ID: FORT GOFF CREEK

SCALE: 1" = 5' Horiz.
1" = 5' Vert.

All Dimensions are US Survey Feet

D1
CROSS SECTIONS
SHEET 11 OF 16

FOR EARTHWORK DEVELOPMENT ONLY

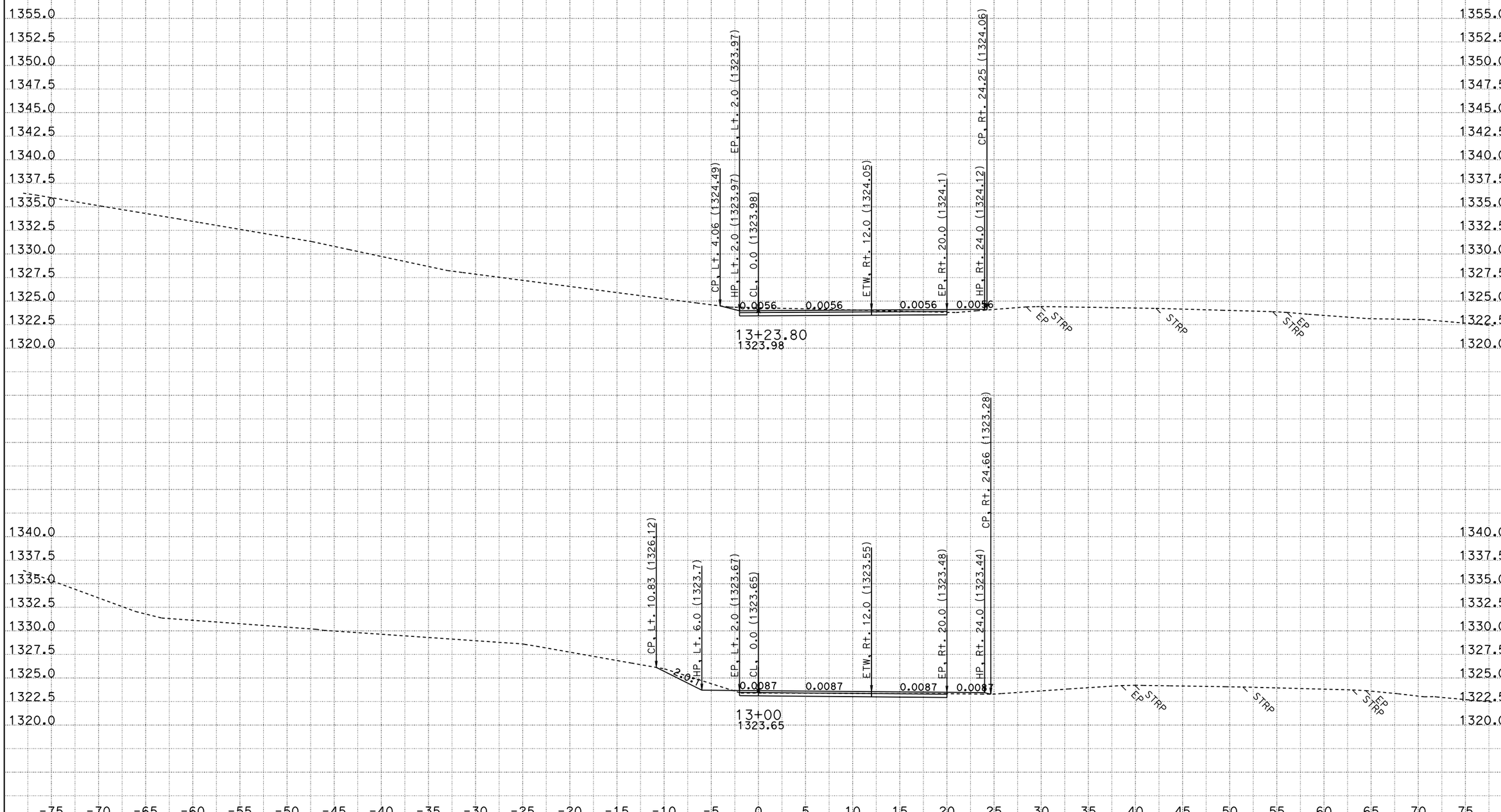

CREATED BY: B. DITZLER
DATE: 10/3/2013
KC Project: 4E630 File: P:\proj1\02\4E630\design\KC\4E630\d1.ear

CONTRACT: 02-4E6304
DIST/CO/RTE/PM: 02-SIS-96-56.0
PROJECT ID: FORT GOFF CREEK

SCALE: 1" = 5' Horiz.
1" = 5' Vert.

All Dimensions are US Survey Feet

D1
CROSS SECTIONS
SHEET 12 OF 16

FOR EARTHWORK DEVELOPMENT ONLY

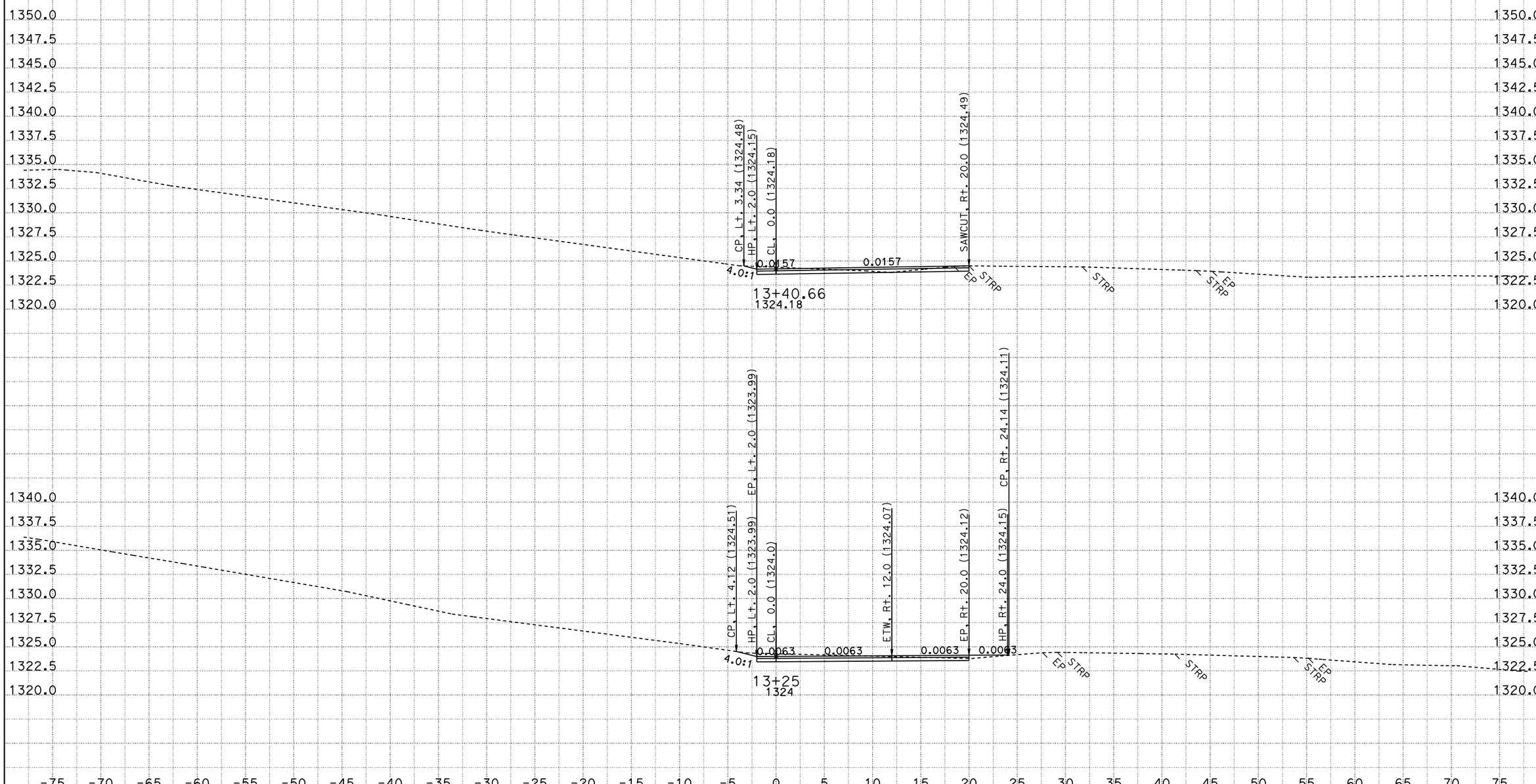

CREATED BY: B. DITZLER
DATE: 10/3/2013
KC Project: 4E630 File: P:\proj1\02\4E630\design\KC\4E630\d1.ear

CONTRACT: 02-4E6304
DIST/CO/RTE/PM: 02-SIS-96-56.0
PROJECT ID: FORT GOFF CREEK

SCALE: 1" = 5' Horiz.
1" = 5' Vert.

All Dimensions are US Survey Feet

D1
CROSS SECTIONS
SHEET 13 OF 16

FOR EARTHWORK DEVELOPMENT ONLY

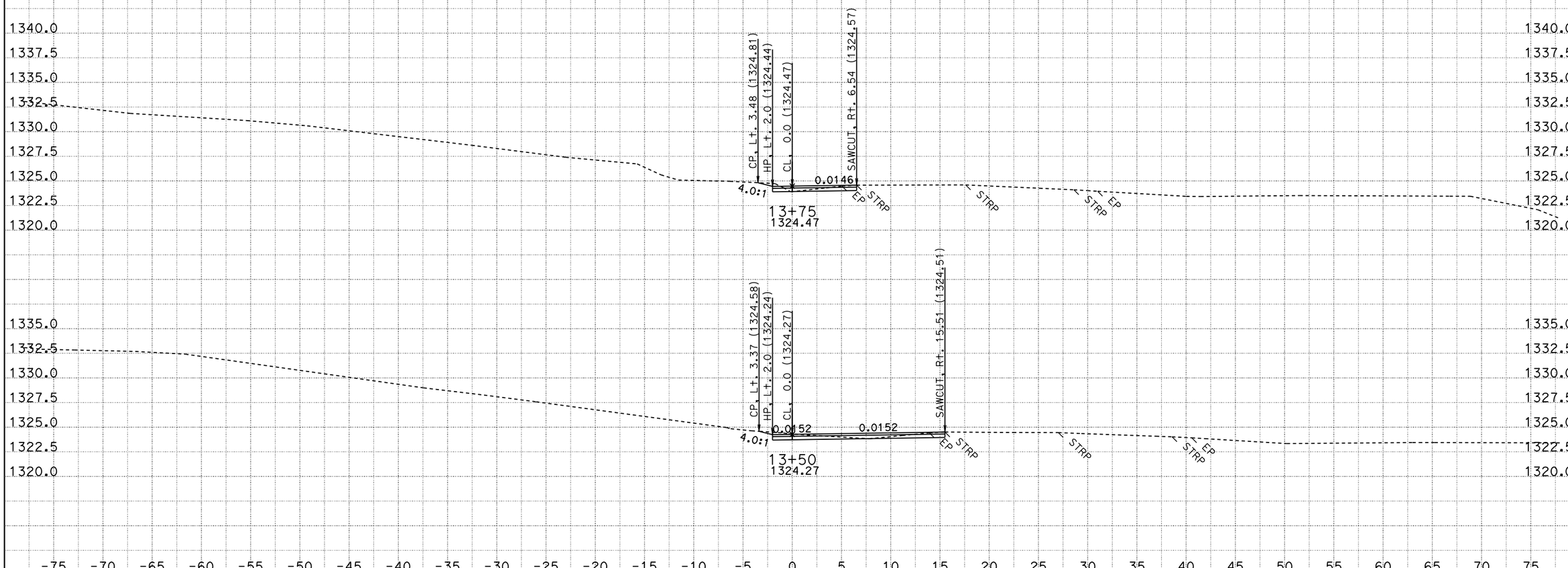

CREATED BY: B. DITZLER
DATE: 10/3/2013
KC Project: 4E630 File: P:\proj1\02\4E630\design\KC\4E630\d1.ear

CONTRACT: 02-4E6304
DIST/CO/RTE/PM: 02-SIS-96-56.0
PROJECT ID: FORT GOFF CREEK

SCALE: 1" = 5' Horiz.
1" = 5' Vert.

All Dimensions are US Survey Feet

D1
CROSS SECTIONS
SHEET 14 OF 16

FOR EARTHWORK DEVELOPMENT ONLY

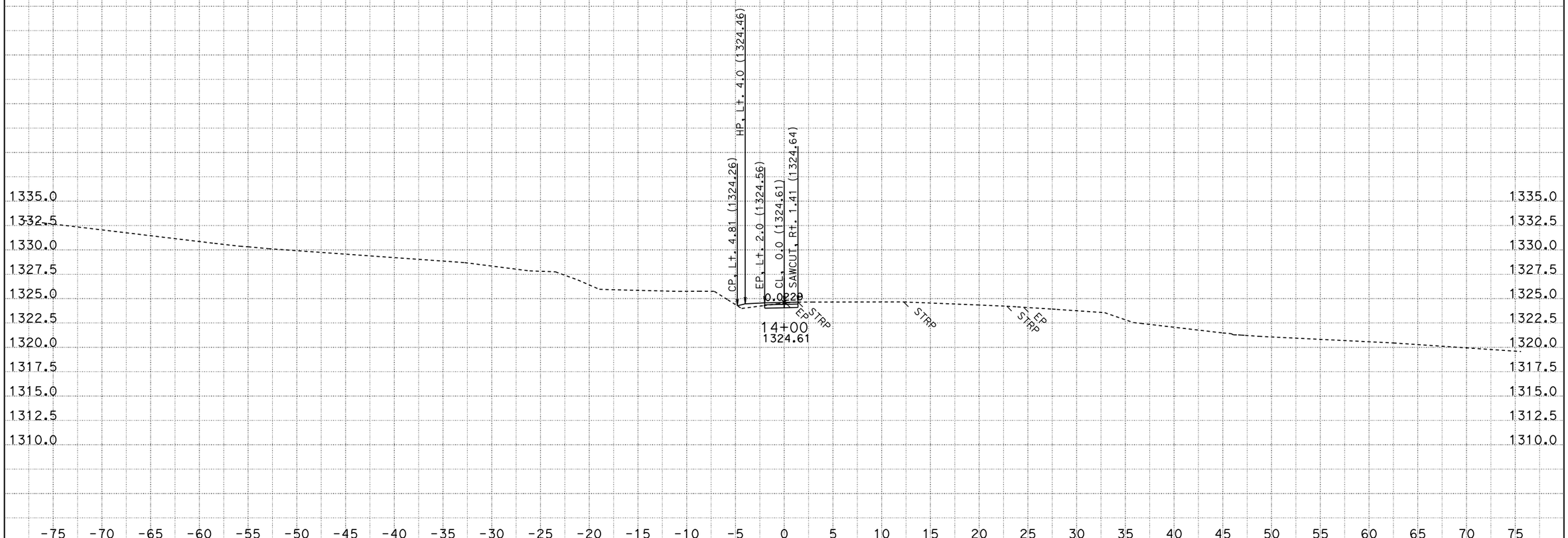

CREATED BY: B. DITZLER
DATE: 10/3/2013
KC Project: 4E630 File: P:\proj1\02\4E630\design\KC\4E630\d1.ear

CONTRACT: 02-4E6304
DIST/CO/RTE/PM: 02-SIS-96-56.0
PROJECT ID: FORT GOFF CREEK

SCALE: 1" = 5' Horiz.
1" = 5' Vert.

All Dimensions are US Survey Feet

D1
CROSS SECTIONS
SHEET 15 OF 16

FOR EARTHWORK DEVELOPMENT ONLY

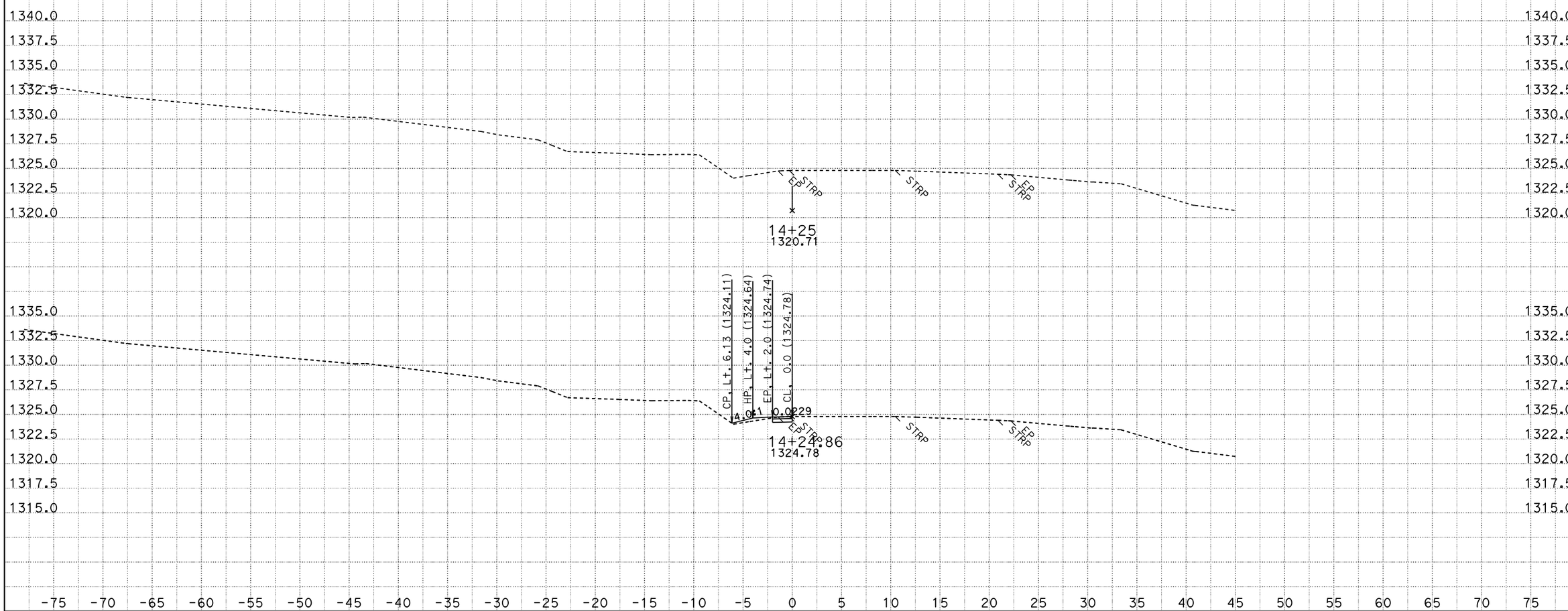

CREATED BY: B. DITZLER
DATE: 10/3/2013
KC Project: 4E630 File: P:\proj1\02\4E630\design\KC\4E630\d1.ear

CONTRACT: 02-4E6304
DIST/CO/RTE/PM: 02-SIS-96-56.0
PROJECT ID: FORT GOFF CREEK

SCALE: 1" = 5' Horiz.
1" = 5' Vert.

All Dimensions are US Survey Feet

D1
CROSS SECTIONS
SHEET 16 OF 16