FOR EARTHWORK DEVELOPMENT ONLY

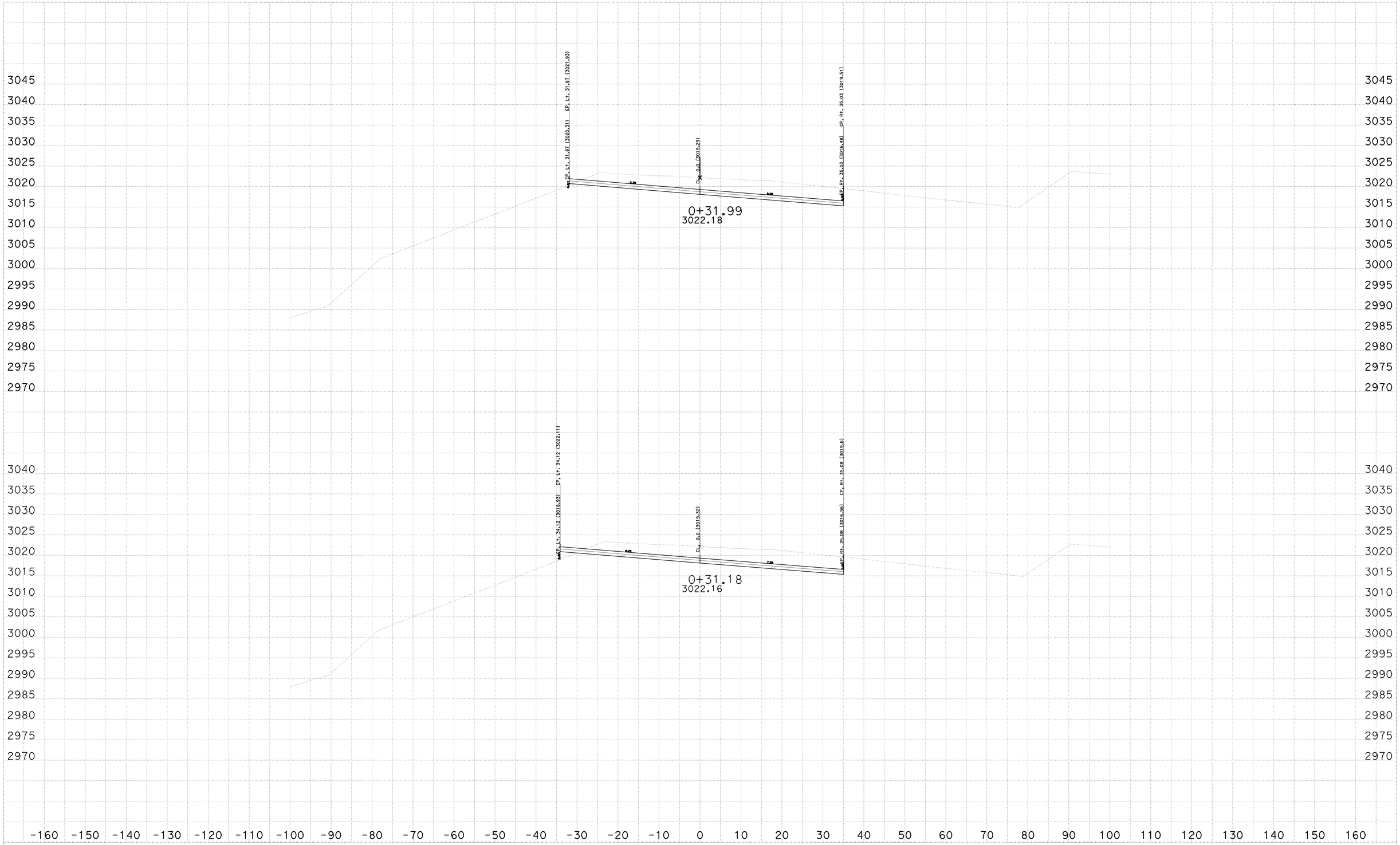

CREATED BY: Socorro V. Urena
DATE: 11/13/2013
KC Project: 2E510 File: D:\Projects\3E410_CAPSTONE\2E510\Dwy_D10\3e410_d10finish.ear

CONTRACT: 02-3E4104
DIST/CO/RTE/PM: 02 Sha 299 PM 0.3/7.1
PROJECT ID: Middle of Buckhorn

SCALE: 1" = 10' Horiz.
1" = 10' Vert.
All Dimensions are in Feet

"D10" LINE
CROSS SECTIONS

FOR EARTHWORK DEVELOPMENT ONLY

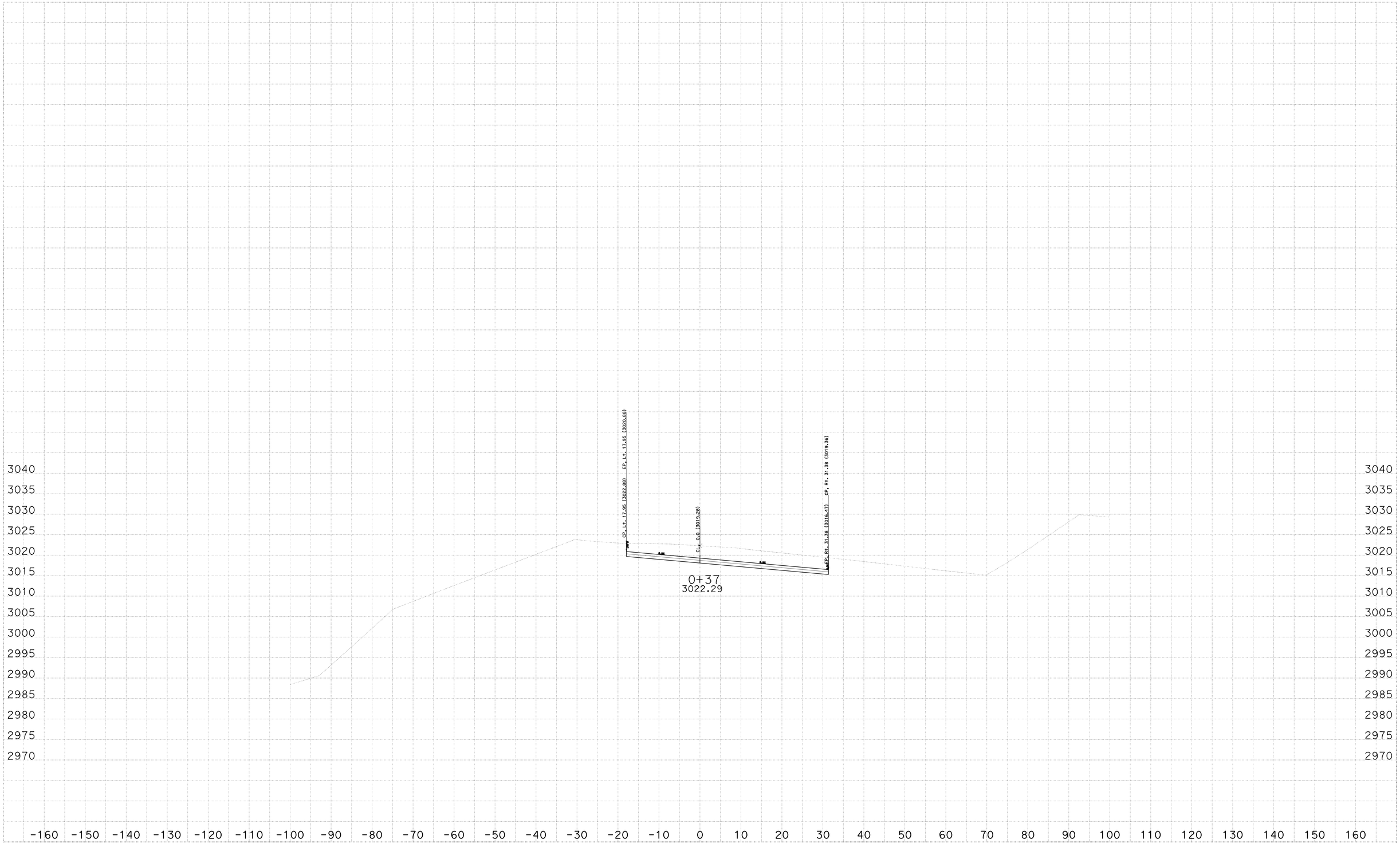

CREATED BY: Socorro V. Urena
DATE: 11/13/2013
KC Project: 2E510 File: D:\Projects\3E410_CAPSTONE\2E510\Dwy_D10\3e410_d10finish.ear

CONTRACT: 02-3E4104
DIST/CO/RTE/PM: 02 Sha 299 PM 0.3/7.1
PROJECT ID: Middle of Buckhorn

SCALE: 1" = 10' Horiz.
1" = 10' Vert.
All Dimensions are in Feet

"D10" LINE
CROSS SECTIONS
SHEET 2 OF 10

FOR EARTHWORK DEVELOPMENT ONLY

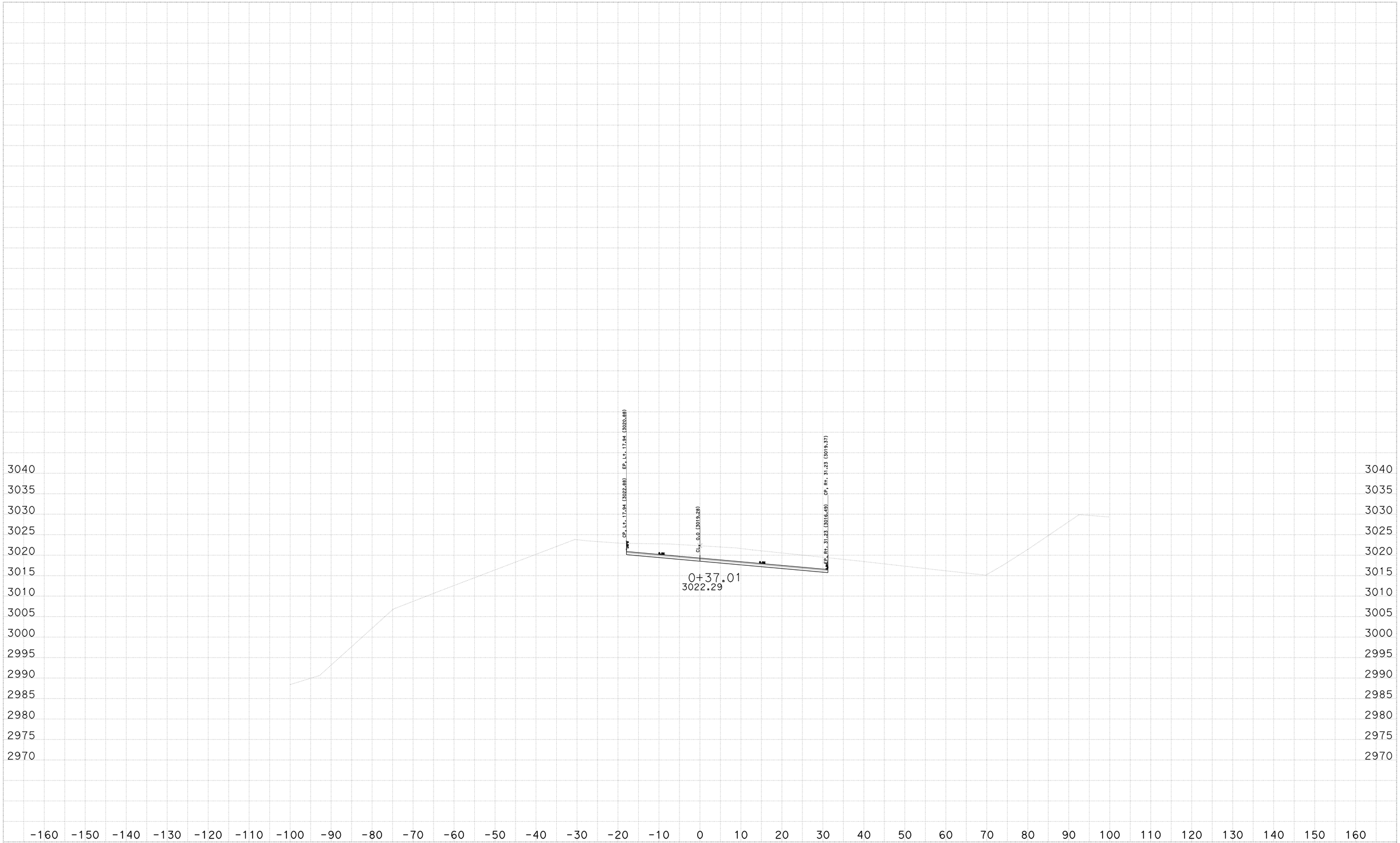

CREATED BY: Socorro V. Urena
DATE: 11/13/2013
KC Project: 2E510 File: D:\Projects\3E410_CAPSTONE\2E510\Dwy_D10\3e410_d10finish.ear PROJECT ID: Middle of Buckhorn

CONTRACT: 02-3E4104
DIST/CO/RTE/PM: 02 Sha 299 PM 0.3/7.1

SCALE: 1" = 10' Horiz.
1" = 10' Vert.
All Dimensions are in Feet

"D10" LINE
CROSS SECTIONS
SHEET 3 OF 10

FOR EARTHWORK DEVELOPMENT ONLY

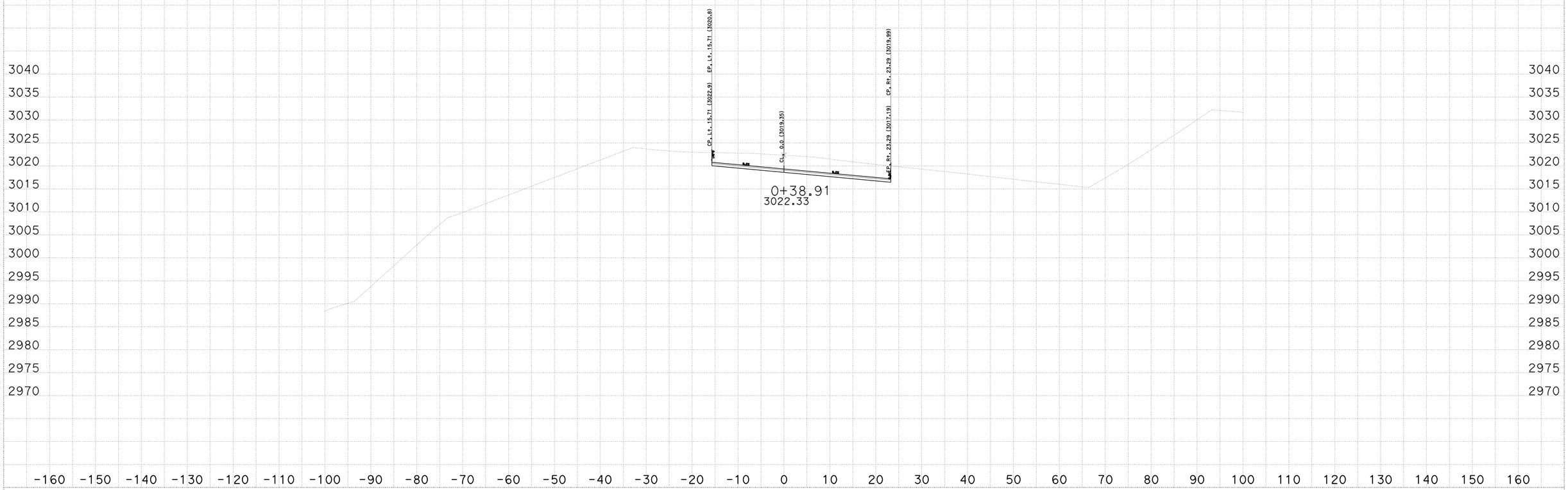

CREATED BY: Socorro V. Urena
DATE: 11/13/2013
KC Project: 2E510 File: D:\Projects\3E410_CAPSTONE\2E510\Dwy_D10\3e410_d10finish.ear

CONTRACT: 02-3E4104
DIST/CO/RTE/PM: 02 Sha 299 PM 0.3/7.1
PROJECT ID: Middle of Buckhorn

SCALE: 1" = 10' Horiz.
1" = 10' Vert.
All Dimensions are in Feet

"D10" LINE
CROSS SECTIONS
SHEET 4 OF 10

FOR EARTHWORK DEVELOPMENT ONLY

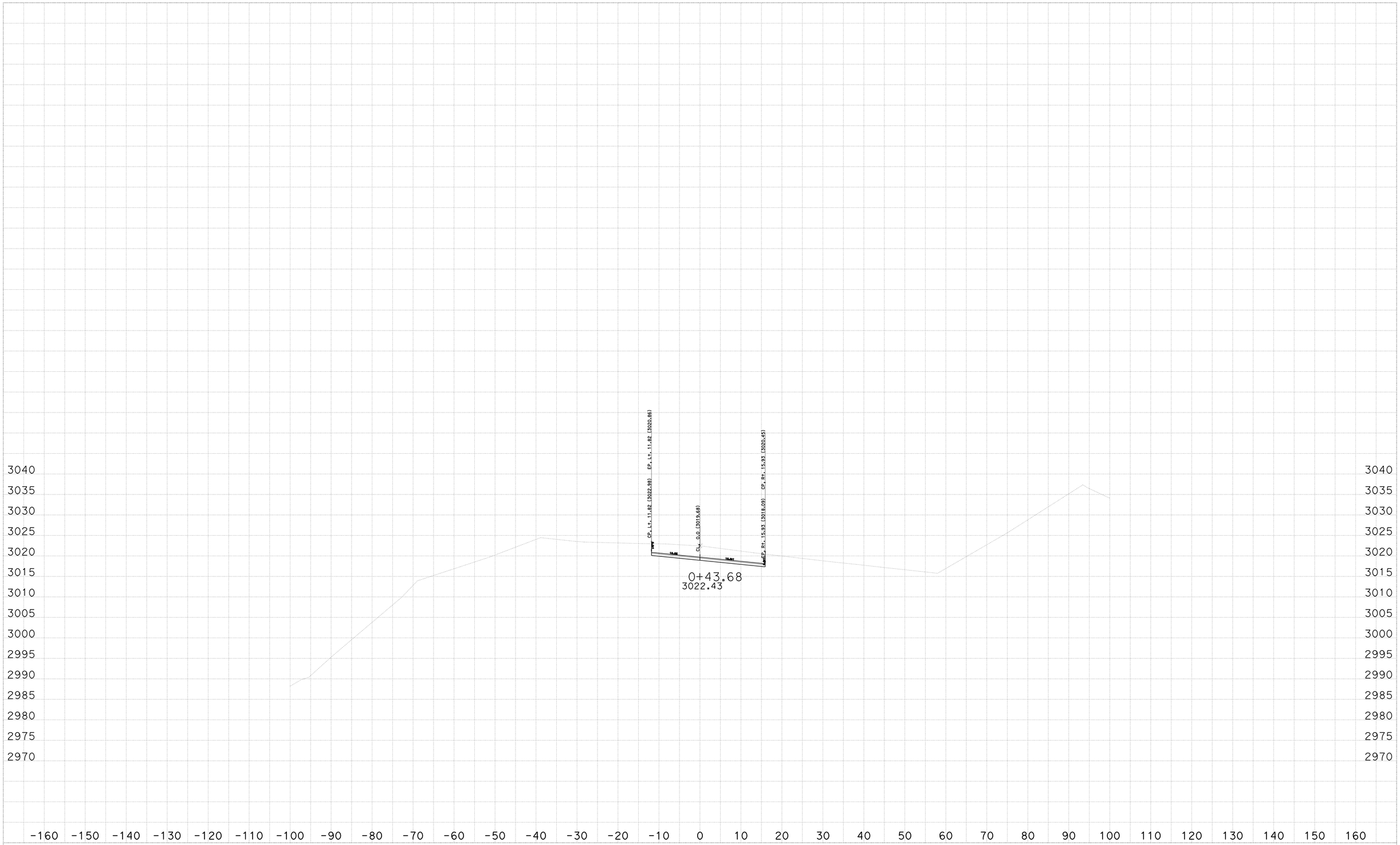

CREATED BY: Socorro V. Urena
DATE: 11/13/2013
KC Project: 2E510 File: D:\Projects\3E410_CAPSTONE\2E510\Dwy_D10\3e410_d10finish.ear

CONTRACT: 02-3E4104
DIST/CO/RTE/PM: 02 Sha 299 PM 0.3/7.1
PROJECT ID: Middle of Buckhorn

SCALE: 1" = 10' Horiz.
1" = 10' Vert.
All Dimensions are in Feet

"D10" LINE
CROSS SECTIONS
SHEET 5 OF 10

FOR EARTHWORK DEVELOPMENT ONLY

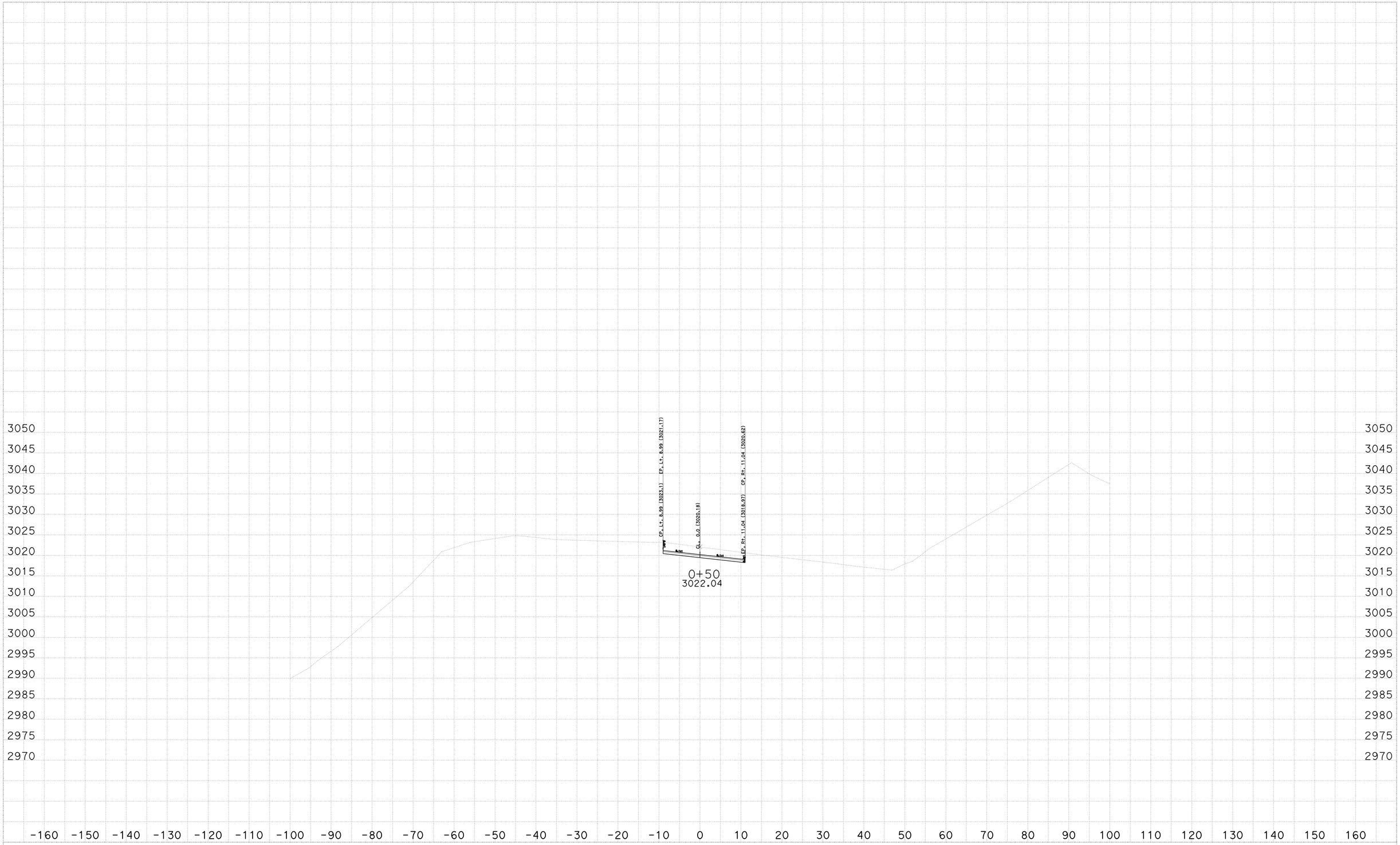

CREATED BY: Socorro V. Urena
DATE: 11/13/2013
KC Project: 2E510 File: D:\Projects\3E410_CAPSTONE\2E510\Dwy_D10\3e410_d10finish.ear PROJECT ID: Middle of Buckhorn

CONTRACT: 02-3E4104
DIST/CO/RTE/PM: 02 Sha 299 PM 0.3/7.1

SCALE: 1" = 10' Horiz.
1" = 10' Vert.
All Dimensions are in Feet

"D10" LINE
CROSS SECTIONS
SHEET 6 OF 10

FOR EARTHWORK DEVELOPMENT ONLY

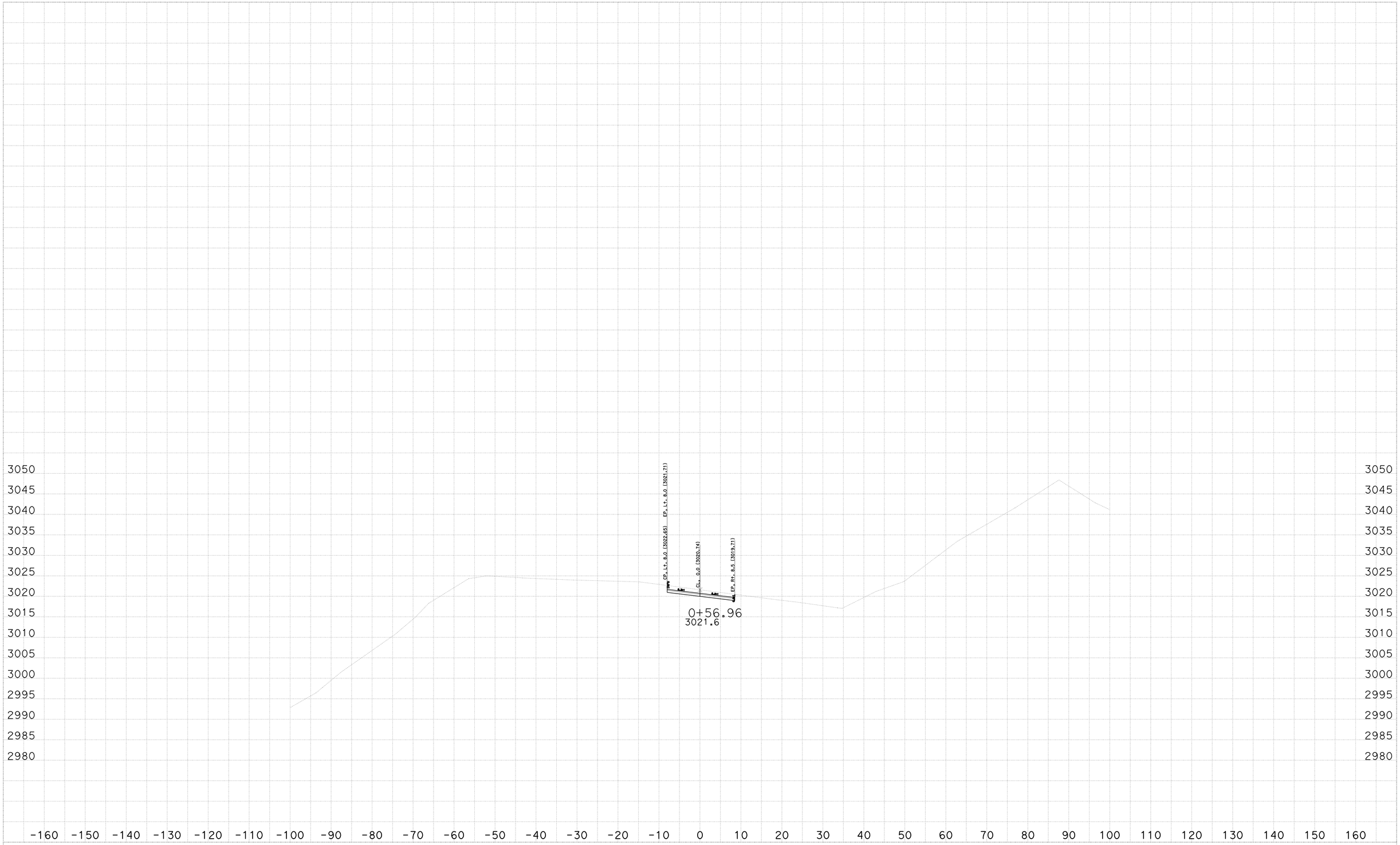

CREATED BY: Socorro V. Urena
DATE: 11/13/2013
KC Project: 2E510 File: D:\Projects\3E410_CAPSTONE\2E510\Dwy_D10\3e410_d10finish.ear

CONTRACT: 02-3E4104
DIST/CO/RTE/PM: 02 Sha 299 PM 0.3/7.1
PROJECT ID: Middle of Buckhorn

SCALE: 1" = 10' Horiz.
1" = 10' Vert.
All Dimensions are in Feet

"D10" LINE
CROSS SECTIONS

FOR EARTHWORK DEVELOPMENT ONLY

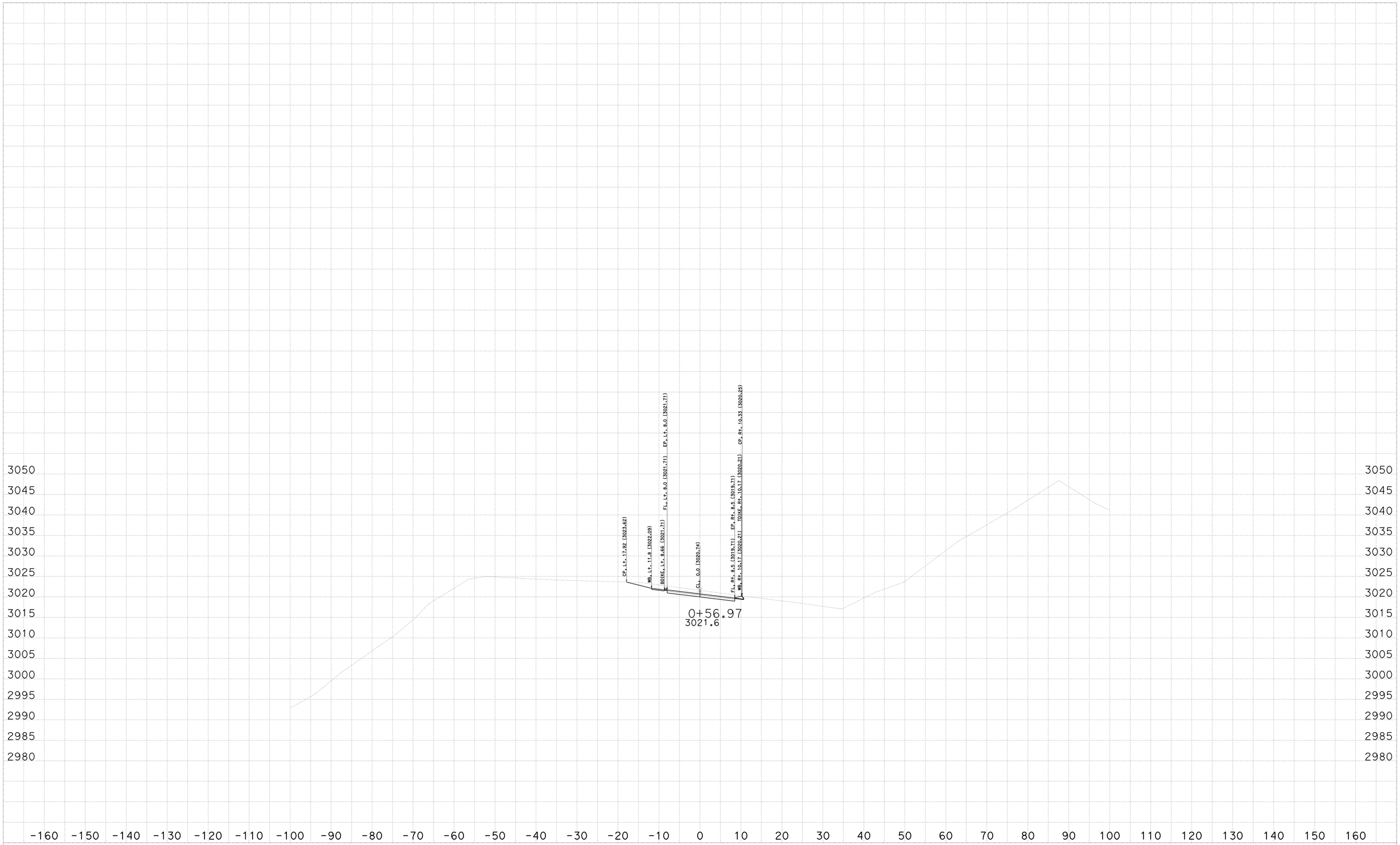

CREATED BY: Socorro V. Urena
DATE: 11/13/2013
KC Project: 2E510 File: D:\Projects\3E410_CAPSTONE\2E510\Dwy_D10\3e410_d10finish.ear

CONTRACT: 02-3E4104
DIST/CO/RTE/PM: 02 Sha 299 PM 0.3/7.1
PROJECT ID: Middle of Buckhorn

SCALE: 1" = 10' Horiz.
1" = 10' Vert.
All Dimensions are in Feet

"D10" LINE
CROSS SECTIONS
SHEET 8 OF 10

FOR EARTHWORK DEVELOPMENT ONLY

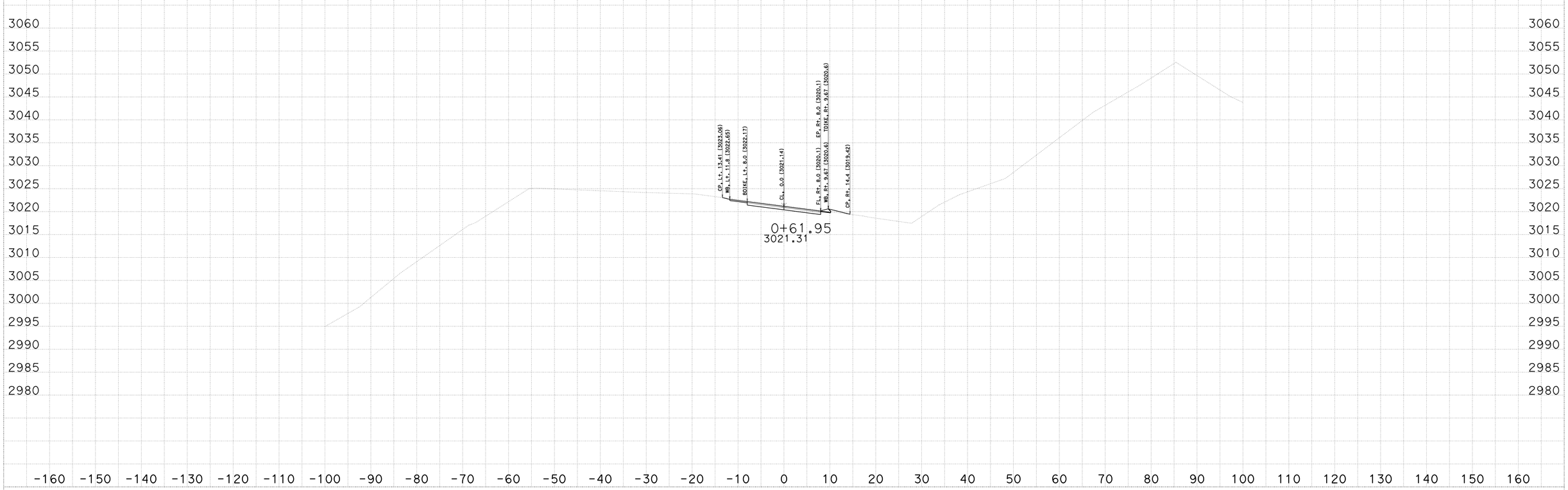

CREATED BY: Socorro V. Urena
DATE: 11/13/2013
KC Project: 2E510 File: D:\Projects\3E410_CAPSTONE\2E510\Dwy_D10\3e410_d10finish.ear

CONTRACT: 02-3E4104
DIST/CO/RTE/PM: 02 Sha 299 PM 0.3/7.1
PROJECT ID: Middle of Buckhorn

SCALE: 1" = 10' Horiz.
1" = 10' Vert.
All Dimensions are in Feet

"D10" LINE
CROSS SECTIONS

FOR EARTHWORK DEVELOPMENT ONLY

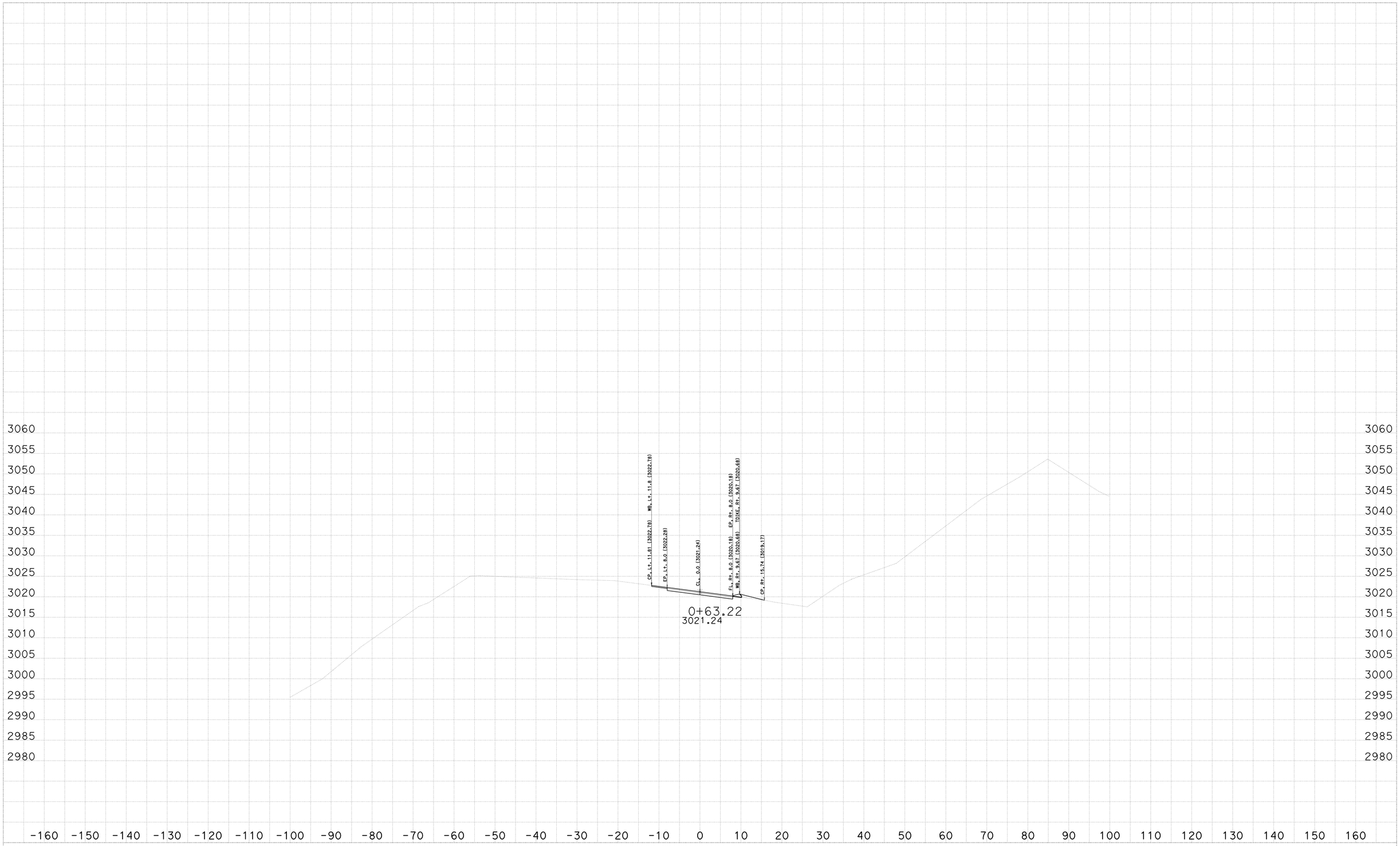

CREATED BY: Socorro V. Urena
DATE: 11/13/2013
KC Project: 2E510 File: D:\Projects\3E410_CAPSTONE\2E510\Dwy_D10\3e410_d10finish.ear

CONTRACT: 02-3E4104
DIST/CO/RTE/PM: 02 Sha 299 PM 0.3/7.1
PROJECT ID: Middle of Buckhorn

SCALE: 1" = 10' Horiz.
1" = 10' Vert.
All Dimensions are in Feet

"D10" LINE
CROSS SECTIONS