# FOR EARTHWORK DEVELOPMENT ONLY

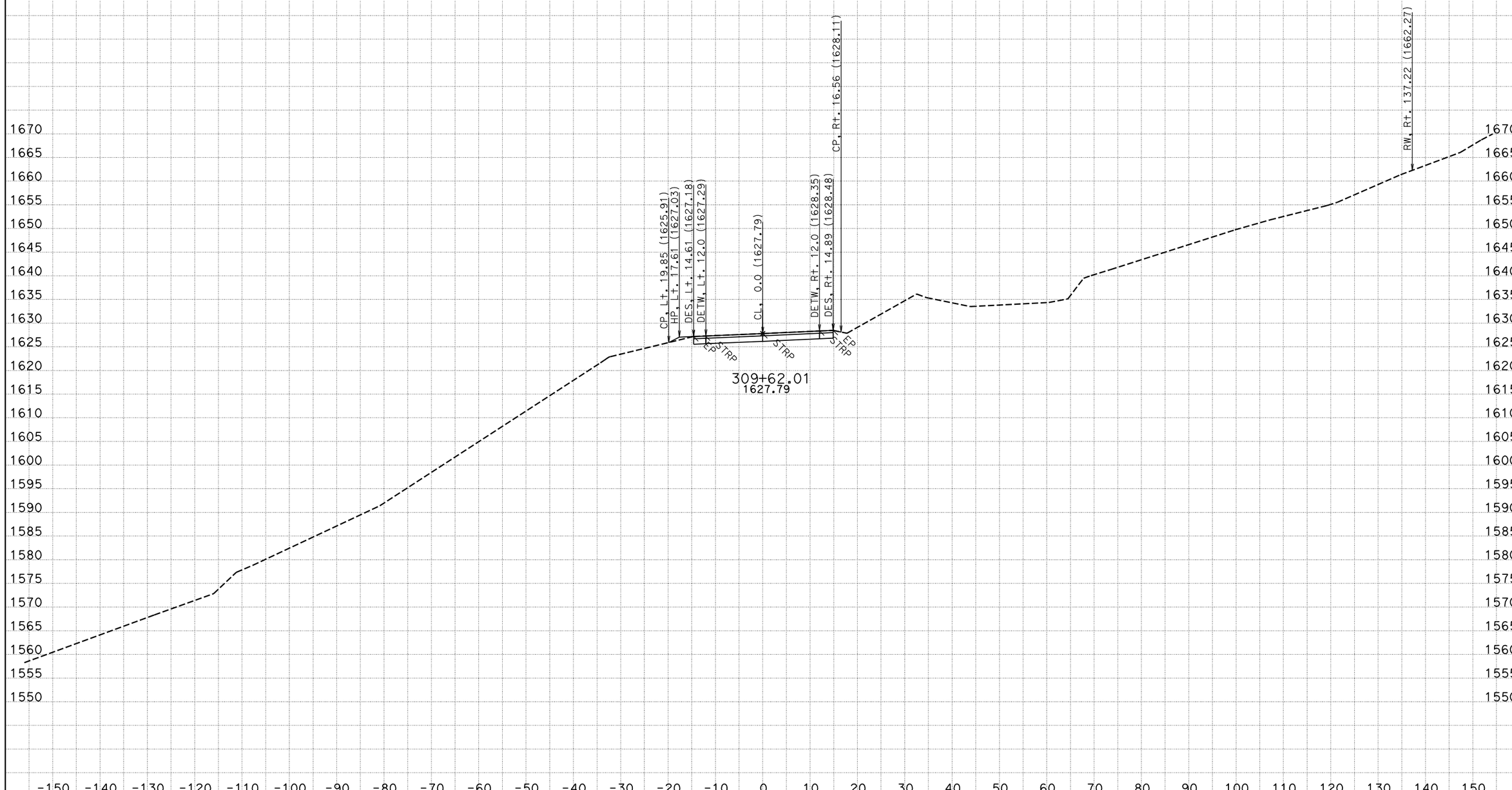


CREATED BY: NS - DESIGN SOUTH
DATE: 12/2/2011
KC Project: 42370D File: P:\proj5*\42370\design\caice\42370D\design_Folder\xsec\hum1_design113011.ear

CONTRACT: 01-423701
DIST/CO/RTE/PM: 01/HUM/299/20.1-21.0

SCALE: 1" = 10' Horiz.
1" = 10' Vert.

**All Dimensions are US Survey Feet**

**HUM1**
**CROSS SECTIONS**
SHEET 1 OF 148

# FOR EARTHWORK DEVELOPMENT ONLY

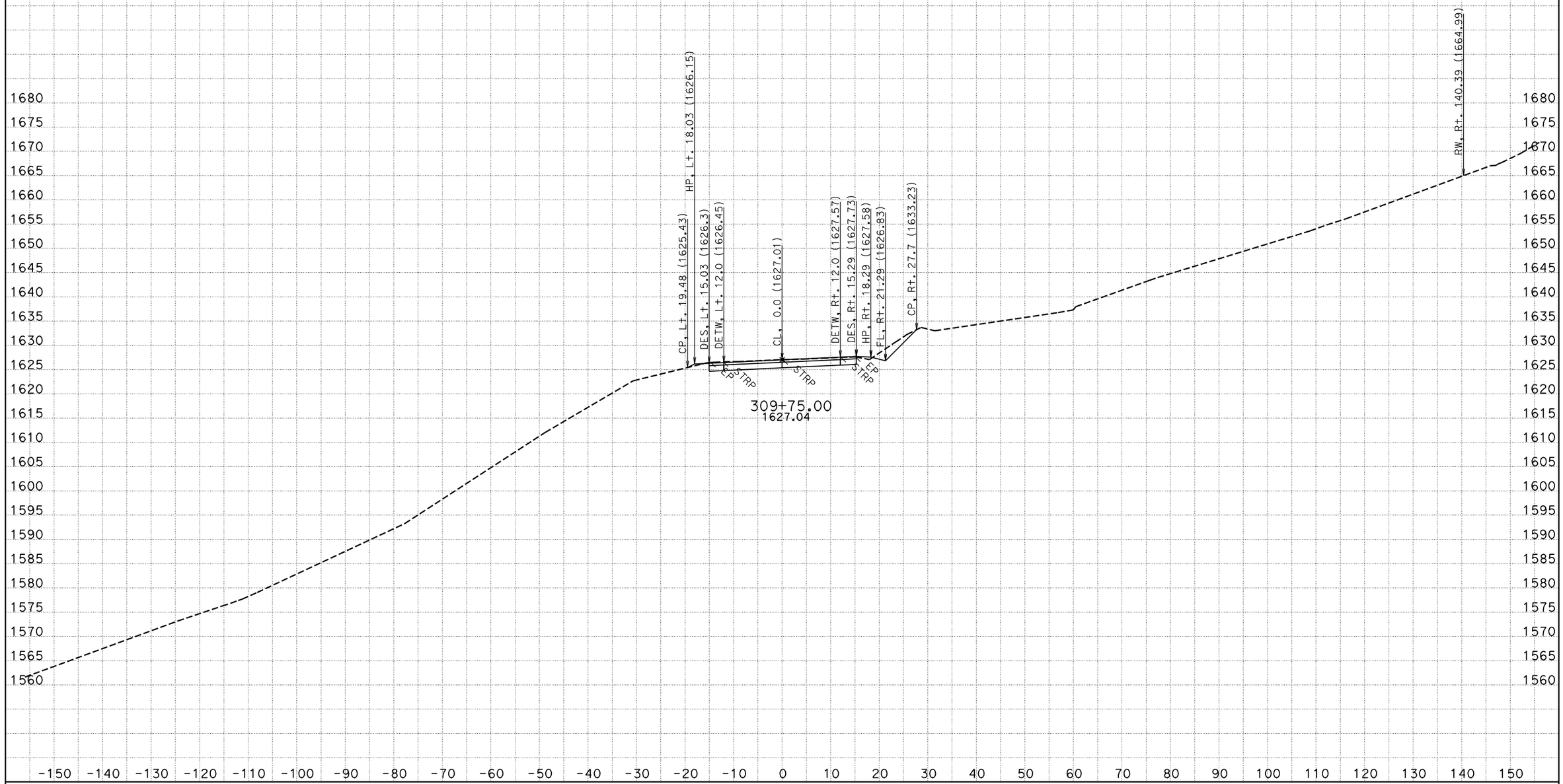


CREATED BY: NS - DESIGN SOUTH
DATE: 12/2/2011
KC Project: 42370D File: P:\proj5*\42370\design\caice\42370D\design_Folder\xsec\hum1_design113011.ear

CONTRACT: 01-423701
DIST/CO/RTE/PM: 01/HUM/299/20.1-21.0

SCALE: 1" = 10' Horiz.
1" = 10' Vert.

**All Dimensions are US Survey Feet**

**HUM1**
**CROSS SECTIONS**
SHEET 2 OF 148

# FOR EARTHWORK DEVELOPMENT ONLY

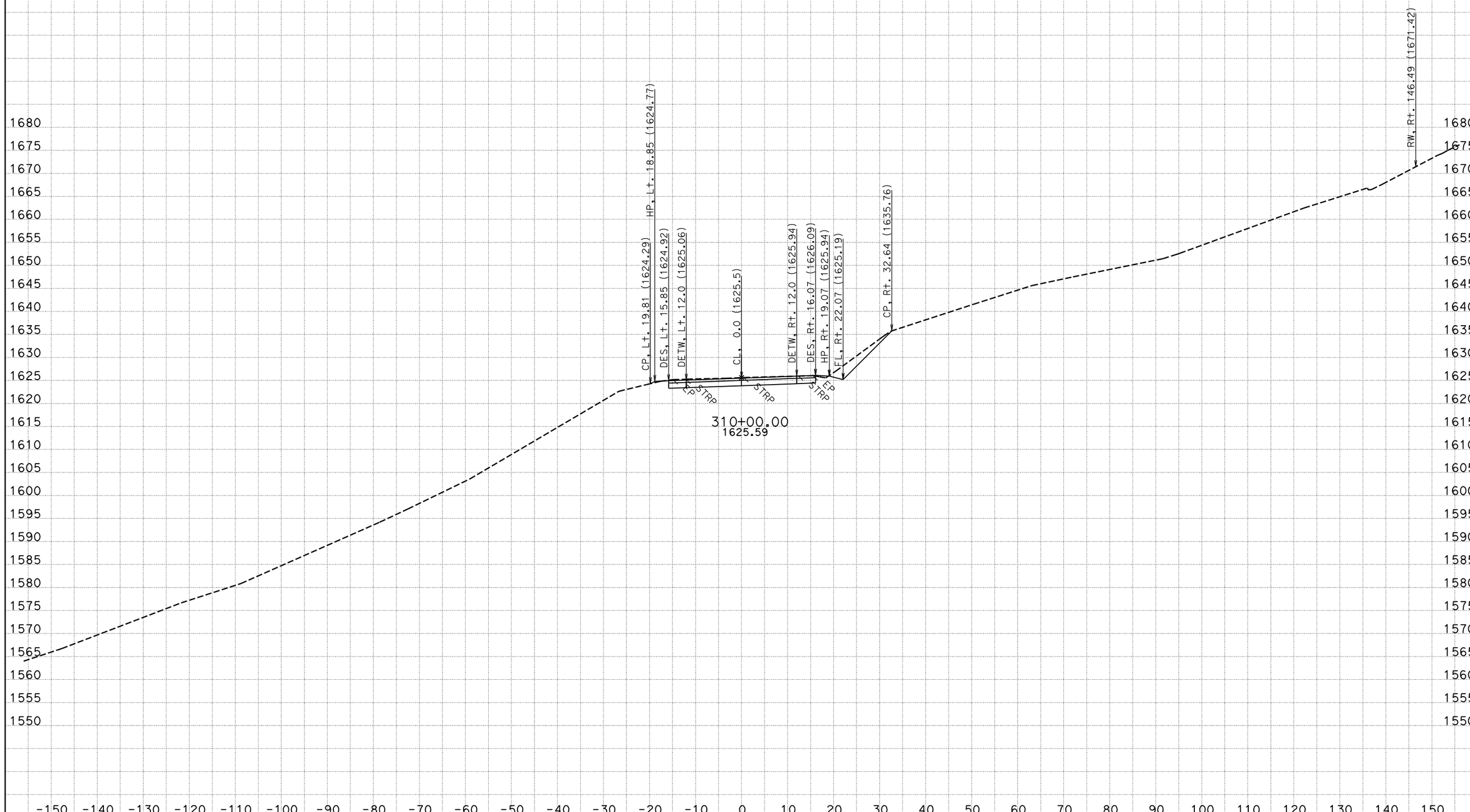


CREATED BY: NS - DESIGN SOUTH
DATE: 12/2/2011
KC Project: 42370D File: P:\proj5*\42370\design\caice\42370D\design_Folder\xsec\hum1_design113011.ear

CONTRACT: 01-423701
DIST/CO/RTE/PM: 01/HUM/299/20.1-21.0

SCALE: 1" = 10' Horiz.
1" = 10' Vert.

**All Dimensions are US Survey Feet**

**HUM1**
**CROSS SECTIONS**
SHEET 3 OF 148

# FOR EARTHWORK DEVELOPMENT ONLY

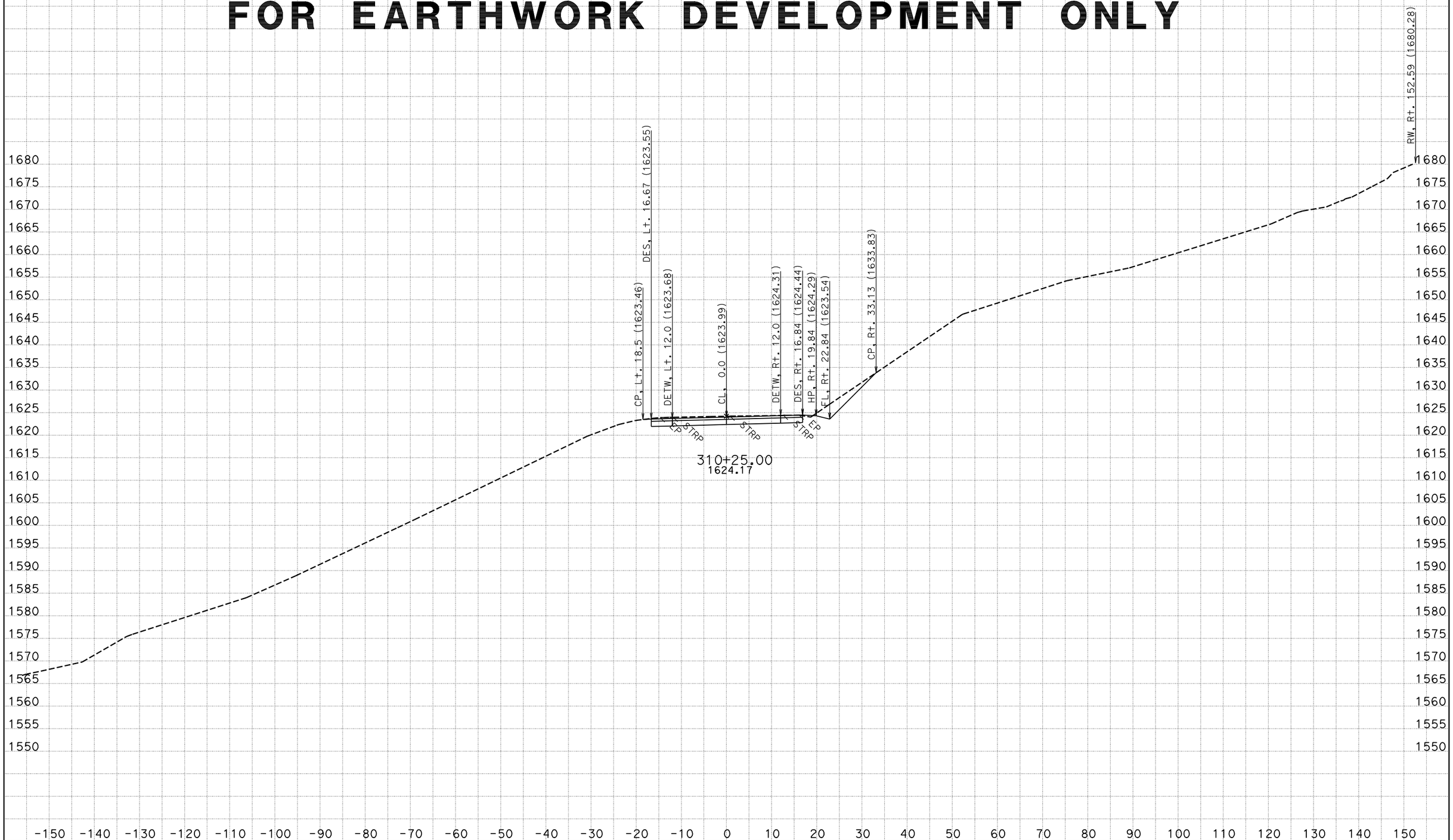


CREATED BY: NS - DESIGN SOUTH
DATE: 12/2/2011
KC Project: 42370D File: P:\proj5*\42370\design\caice\42370D\design_Folder\xsec\hum1_design113011.ear

CONTRACT: 01-423701
DIST/CO/RTE/PM: 01/HUM/299/20.1-21.0

SCALE: 1" = 10' Horiz.
1" = 10' Vert.

**All Dimensions are US Survey Feet**

**HUM1**
**CROSS SECTIONS**
SHEET 4 OF 148

# FOR EARTHWORK DEVELOPMENT ONLY

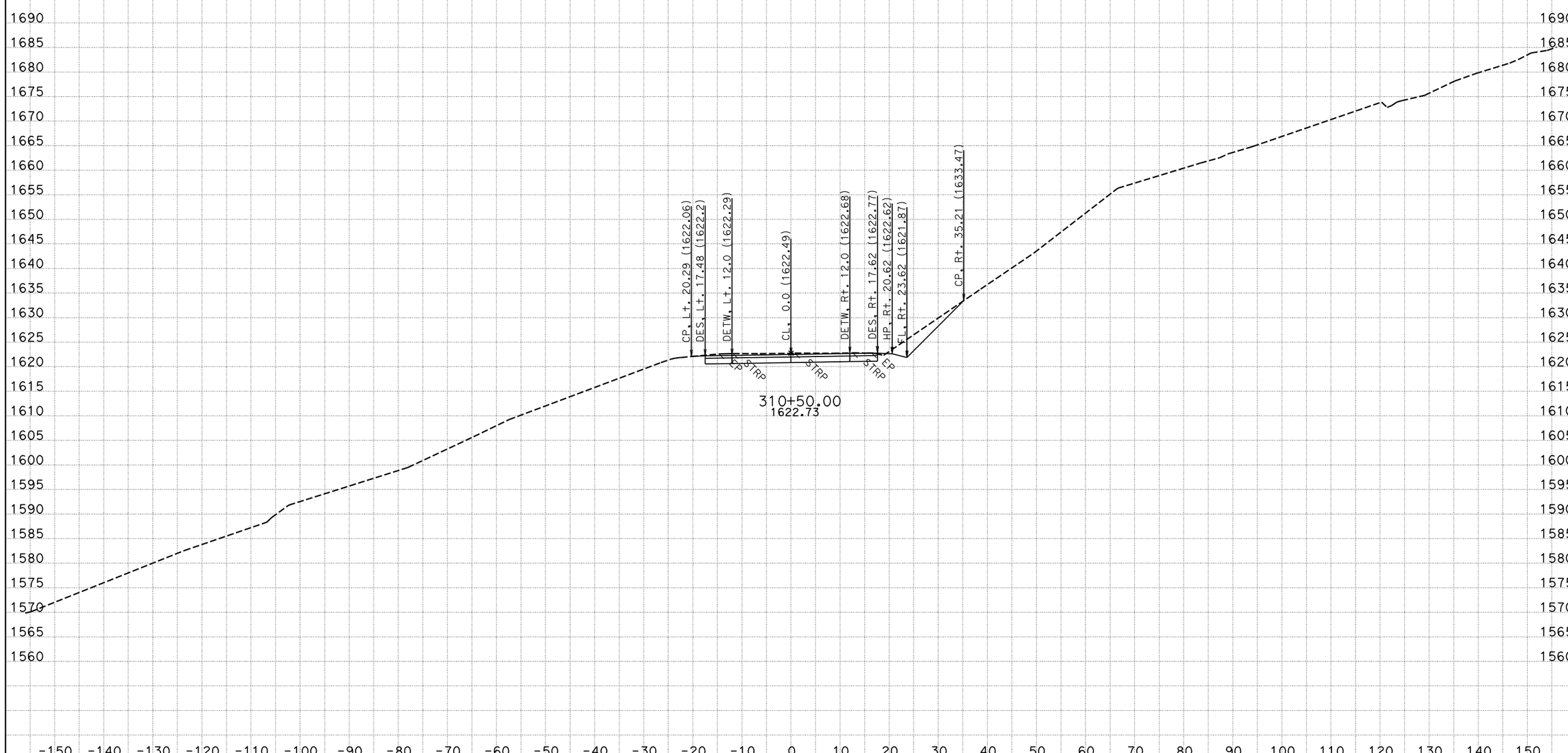


CREATED BY: NS - DESIGN SOUTH
DATE: 12/2/2011
KC Project: 42370D File: P:\proj5*\42370\design\caice\42370D\design_Folder\xsec\hum1_design113011.ear

CONTRACT: 01-423701
DIST/CO/RTE/PM: 01/HUM/299/20.1-21.0

SCALE: 1" = 10' Horiz.
1" = 10' Vert.

**All Dimensions are US Survey Feet**

**HUM1**
**CROSS SECTIONS**
SHEET 5 OF 148

# FOR EARTHWORK DEVELOPMENT ONLY

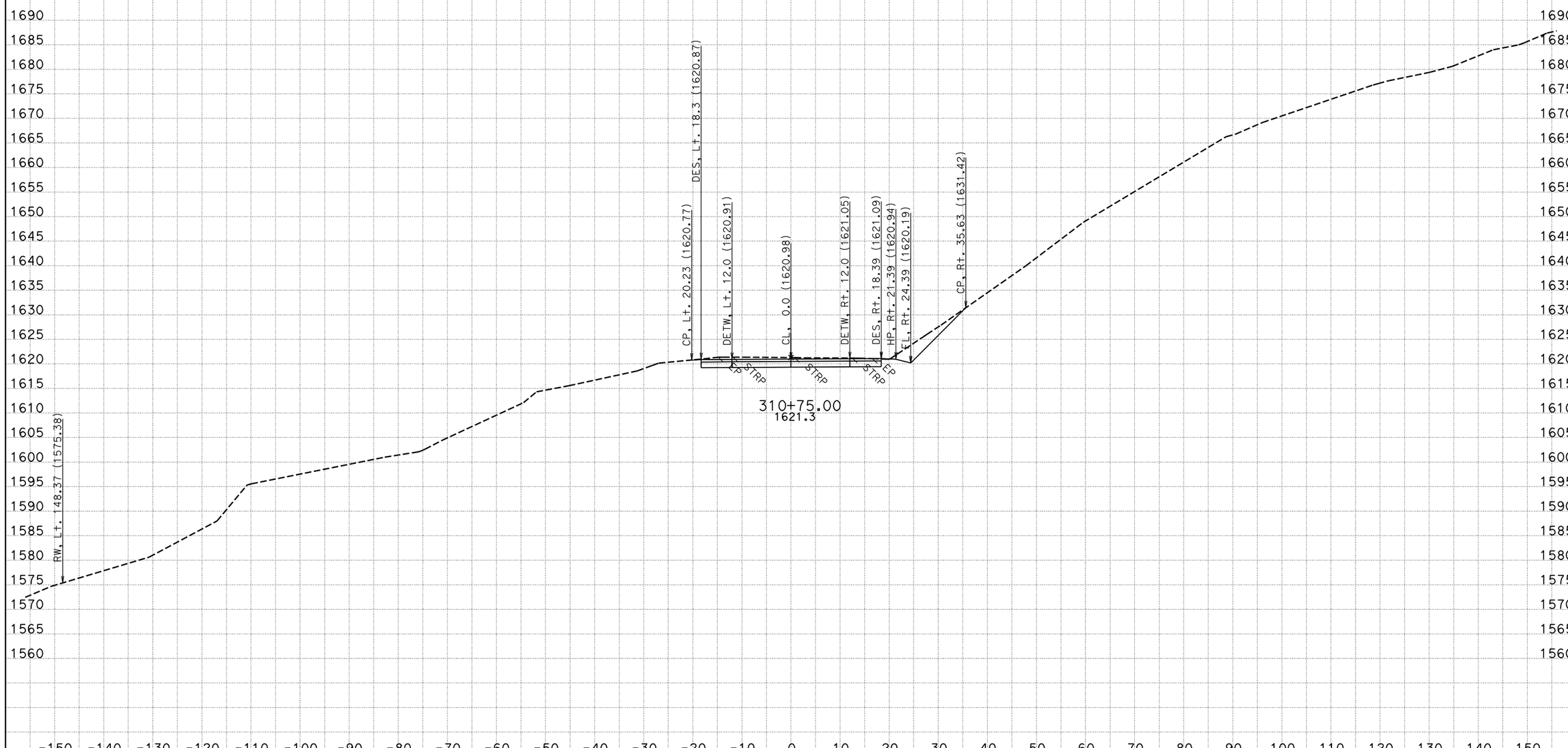


CREATED BY: NS - DESIGN SOUTH
DATE: 12/2/2011
KC Project: 42370D File: P:\proj5*\42370\design\caice\42370D\design_Folder\xsec\hum1_design113011.ear

CONTRACT: 01-423701
DIST/CO/RTE/PM: 01/HUM/299/20.1-21.0

SCALE: 1" = 10' Horiz.
1" = 10' Vert.

**All Dimensions are US Survey Feet**

**HUM1**
**CROSS SECTIONS**
SHEET 6 OF 148

# FOR EARTHWORK DEVELOPMENT ONLY

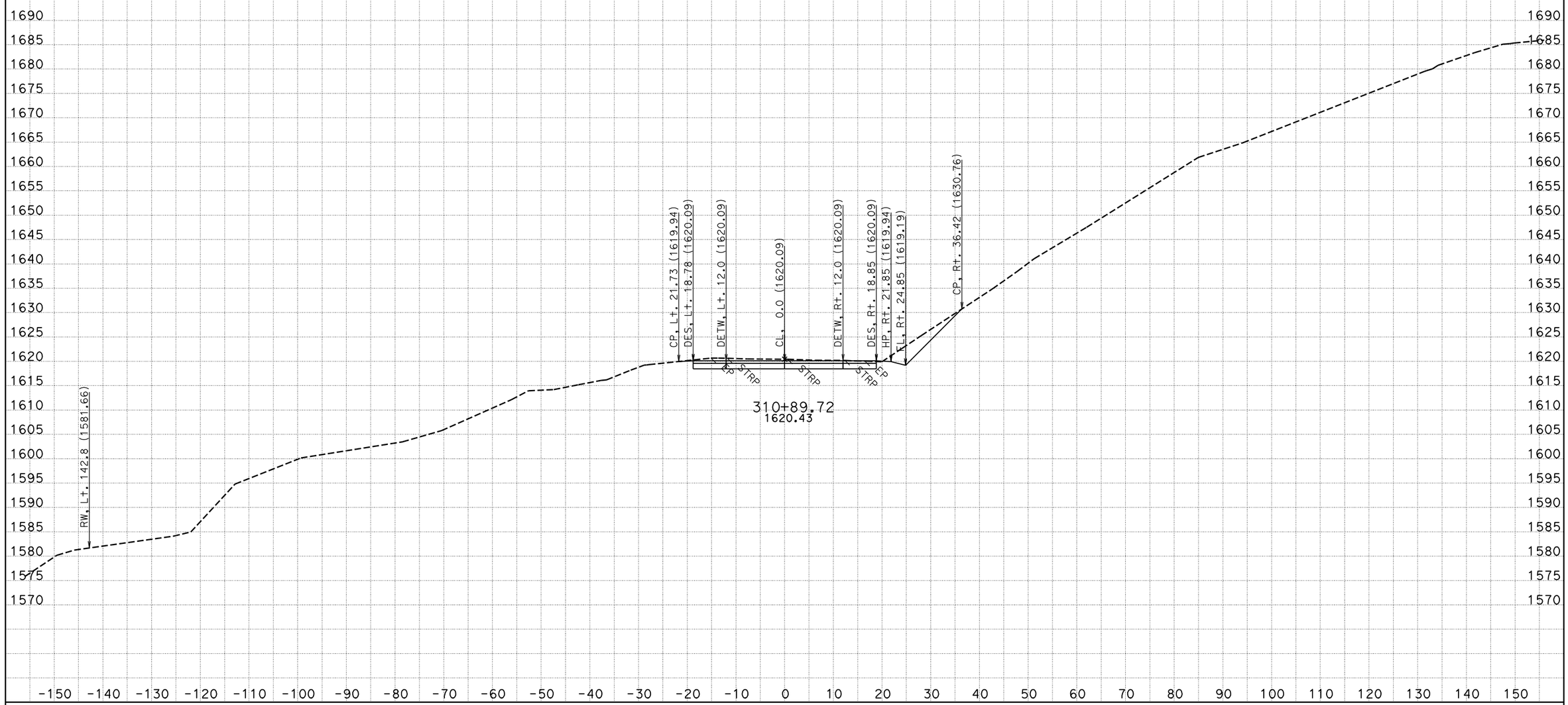


CREATED BY: NS - DESIGN SOUTH
DATE: 12/2/2011
KC Project: 42370D File: P:\proj5*\42370\design\caice\42370D\design_Folder\xsec\hum1_design113011.ear

CONTRACT: 01-423701
DIST/CO/RTE/PM: 01/HUM/299/20.1-21.0

SCALE: 1" = 10' Horiz.
1" = 10' Vert.

**All Dimensions are US Survey Feet**

**HUM1**
**CROSS SECTIONS**
SHEET 7 OF 148

# FOR EARTHWORK DEVELOPMENT ONLY

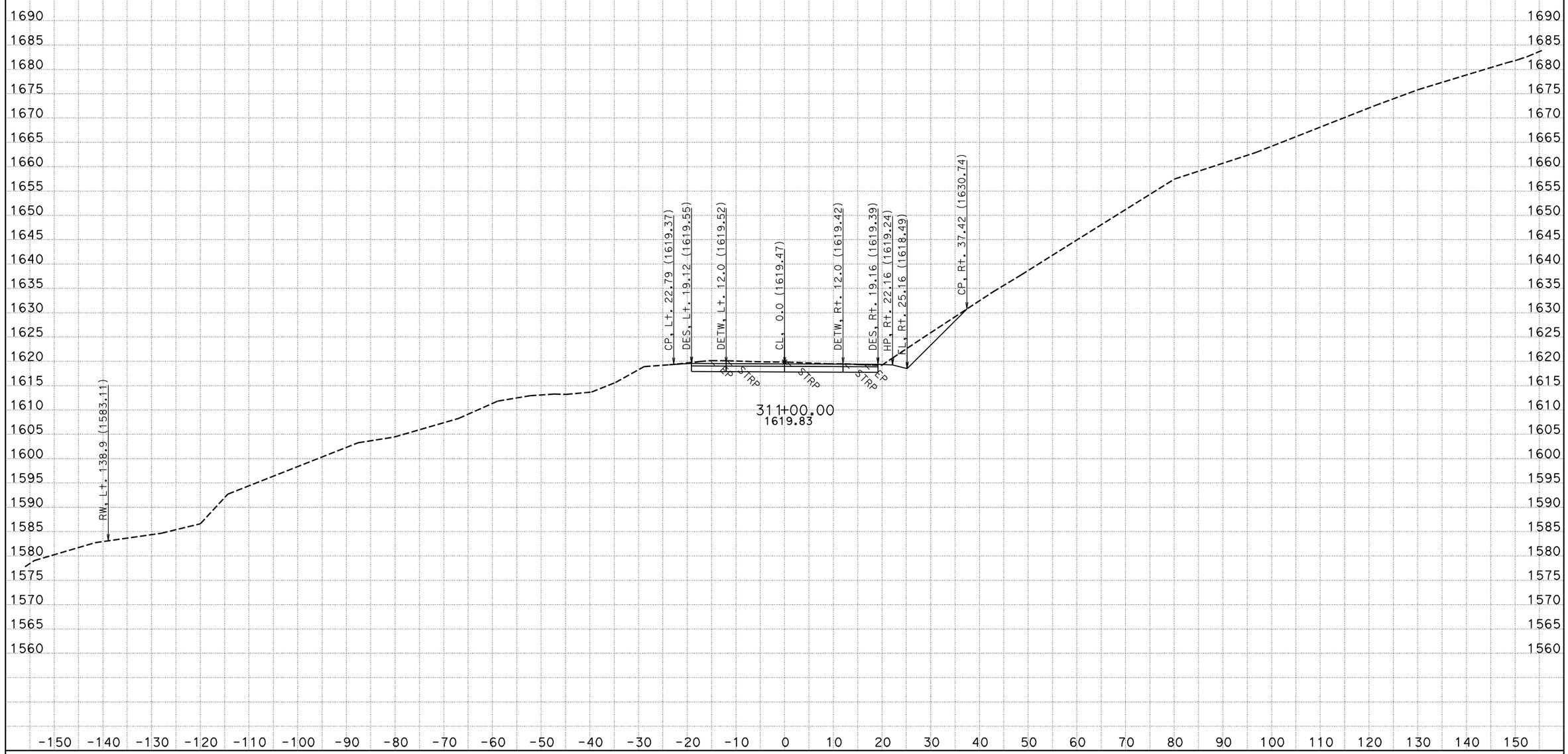


CREATED BY: NS - DESIGN SOUTH
DATE: 12/2/2011
KC Project: 42370D File: P:\proj5*\42370\design\caice\42370D\design_Folder\xsec\hum1_design113011.ear

CONTRACT: 01-423701
DIST/CO/RTE/PM: 01/HUM/299/20.1-21.0

SCALE: 1" = 10' Horiz.
1" = 10' Vert.

**All Dimensions are US Survey Feet**

**HUM1**
**CROSS SECTIONS**
SHEET 8 OF 148

# FOR EARTHWORK DEVELOPMENT ONLY

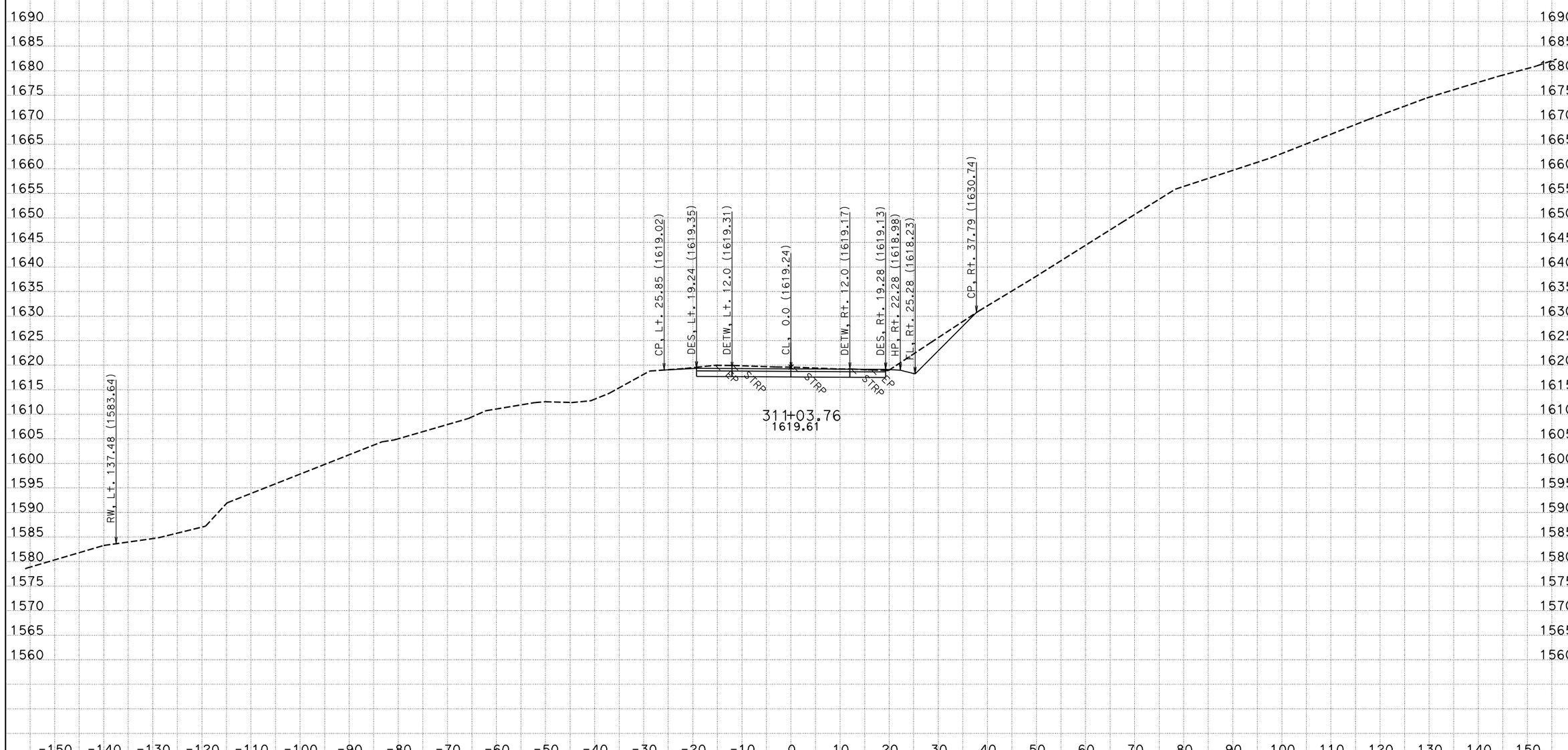


CREATED BY: NS - DESIGN SOUTH
DATE: 12/2/2011
KC Project: 42370D File: P:\proj5*\42370\design\caice\42370D\design_Folder\xsec\hum1_design113011.ear

CONTRACT: 01-423701
DIST/CO/RTE/PM: 01/HUM/299/20.1-21.0

SCALE: 1" = 10' Horiz.
1" = 10' Vert.

**All Dimensions are US Survey Feet**

**HUM1**
**CROSS SECTIONS**

# FOR EARTHWORK DEVELOPMENT ONLY

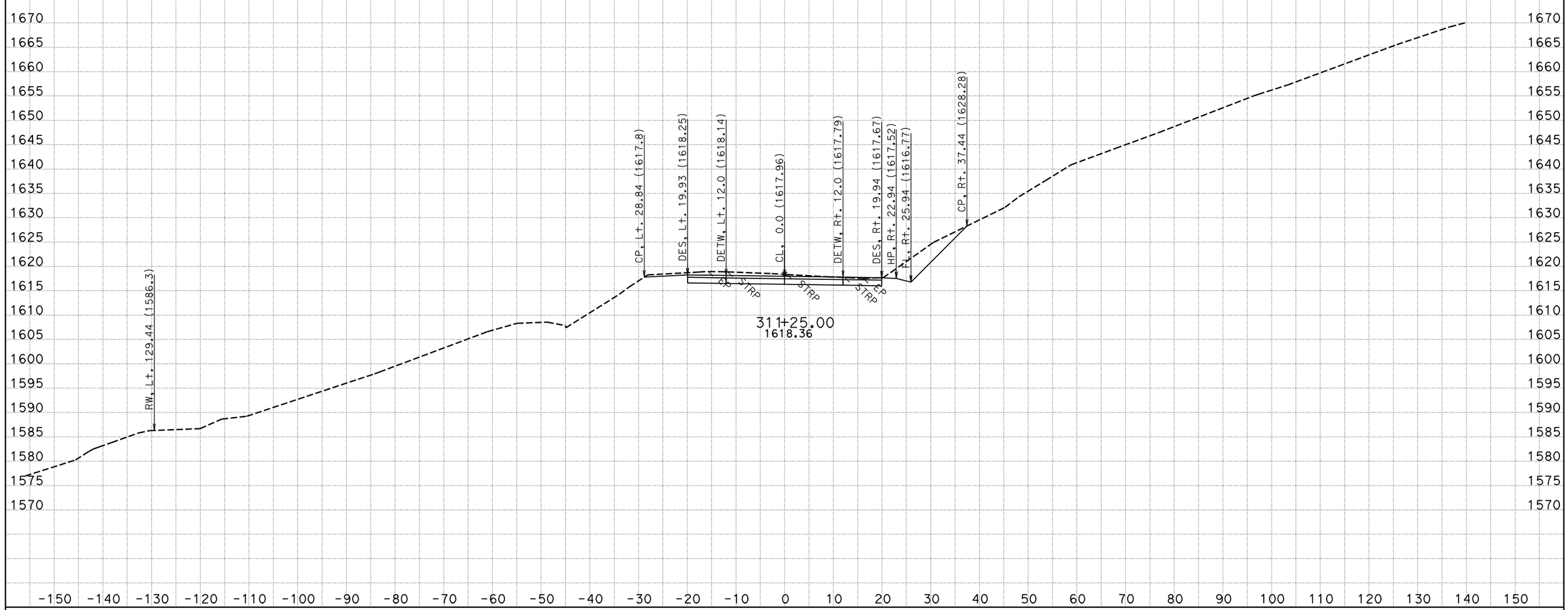


CREATED BY: NS - DESIGN SOUTH
DATE: 12/2/2011
KC Project: 42370D File: P:\proj5*\42370\design\caice\42370D\design_Folder\xsec\hum1_design113011.ear

CONTRACT: 01-423701
DIST/CO/RTE/PM: 01/HUM/299/20.1-21.0

SCALE: 1" = 10' Horiz.
1" = 10' Vert.

**All Dimensions are US Survey Feet**

**HUM1**
**CROSS SECTIONS**
SHEET 10 OF 148

# FOR EARTHWORK DEVELOPMENT ONLY

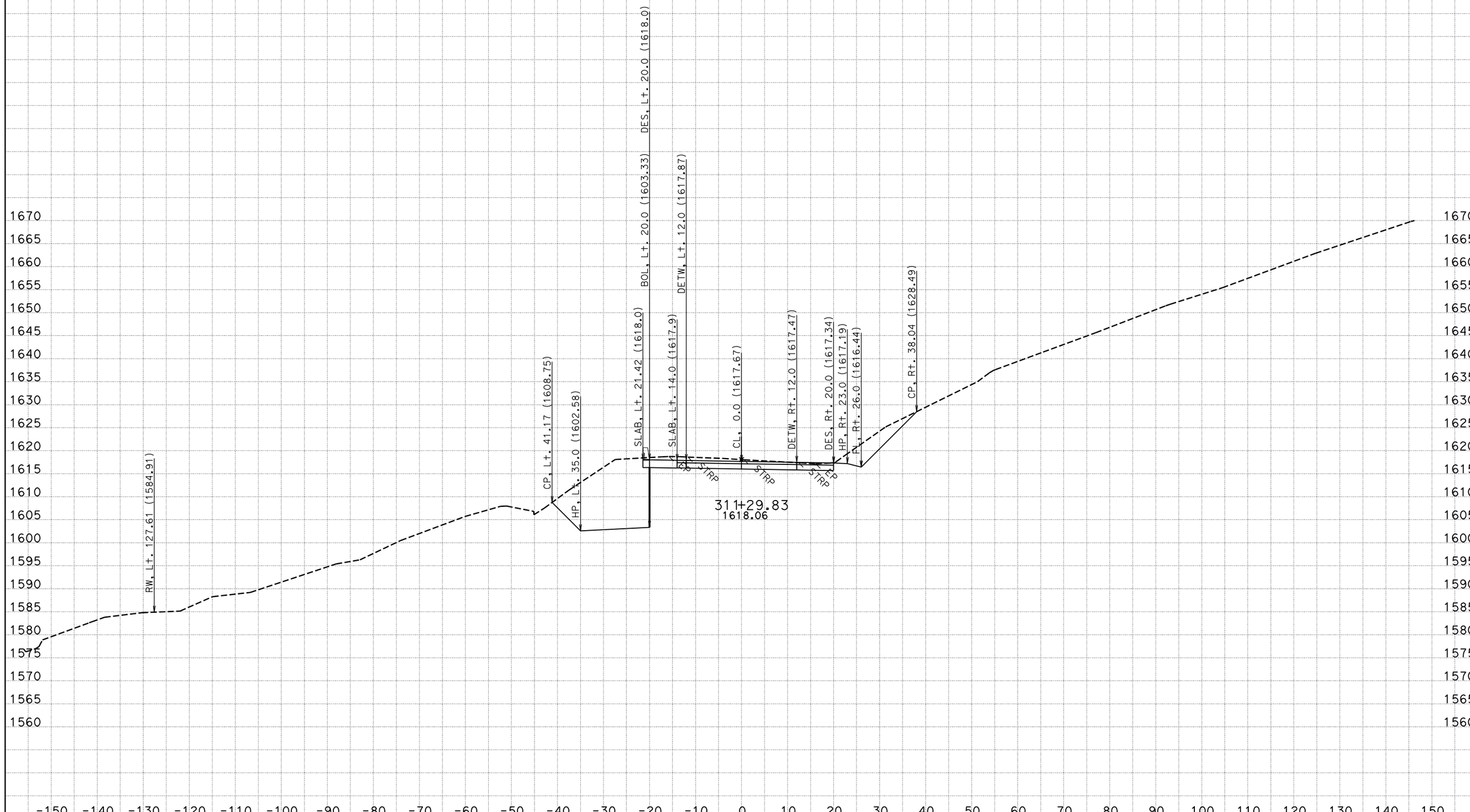


CREATED BY: NS - DESIGN SOUTH
DATE: 12/2/2011
KC Project: 42370D File: P:\proj5*\42370\design\caice\42370D\design_Folder\xsec\hum1_design113011.ear

CONTRACT: 01-423701
DIST/CO/RTE/PM: 01/HUM/299/20.1-21.0

SCALE: 1" = 10' Horiz.
1" = 10' Vert.

**All Dimensions are US Survey Feet**

**HUM1**
**CROSS SECTIONS**
SHEET 11 OF 148

# FOR EARTHWORK DEVELOPMENT ONLY

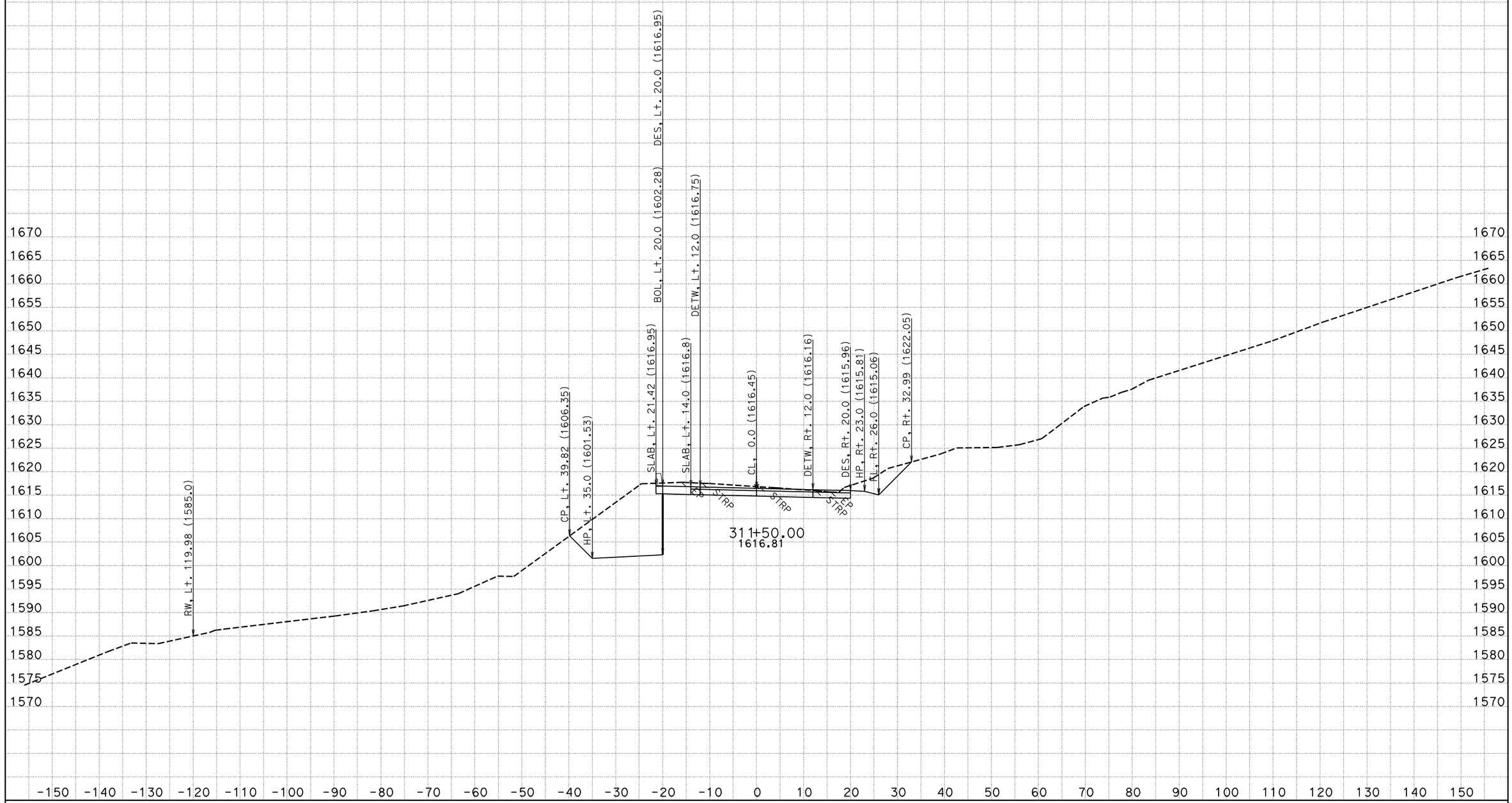


CREATED BY: NS - DESIGN SOUTH
DATE: 12/2/2011
KC Project: 42370D File: P:\proj5*\42370\design\caice\42370D\design_Folder\xsec\hum1_design113011.ear

CONTRACT: 01-423701
DIST/CO/RTE/PM: 01/HUM/299/20.1-21.0

SCALE: 1" = 10' Horiz.
1" = 10' Vert.

**All Dimensions are US Survey Feet**

**HUM1**
**CROSS SECTIONS**
SHEET 12 OF 148

# FOR EARTHWORK DEVELOPMENT ONLY

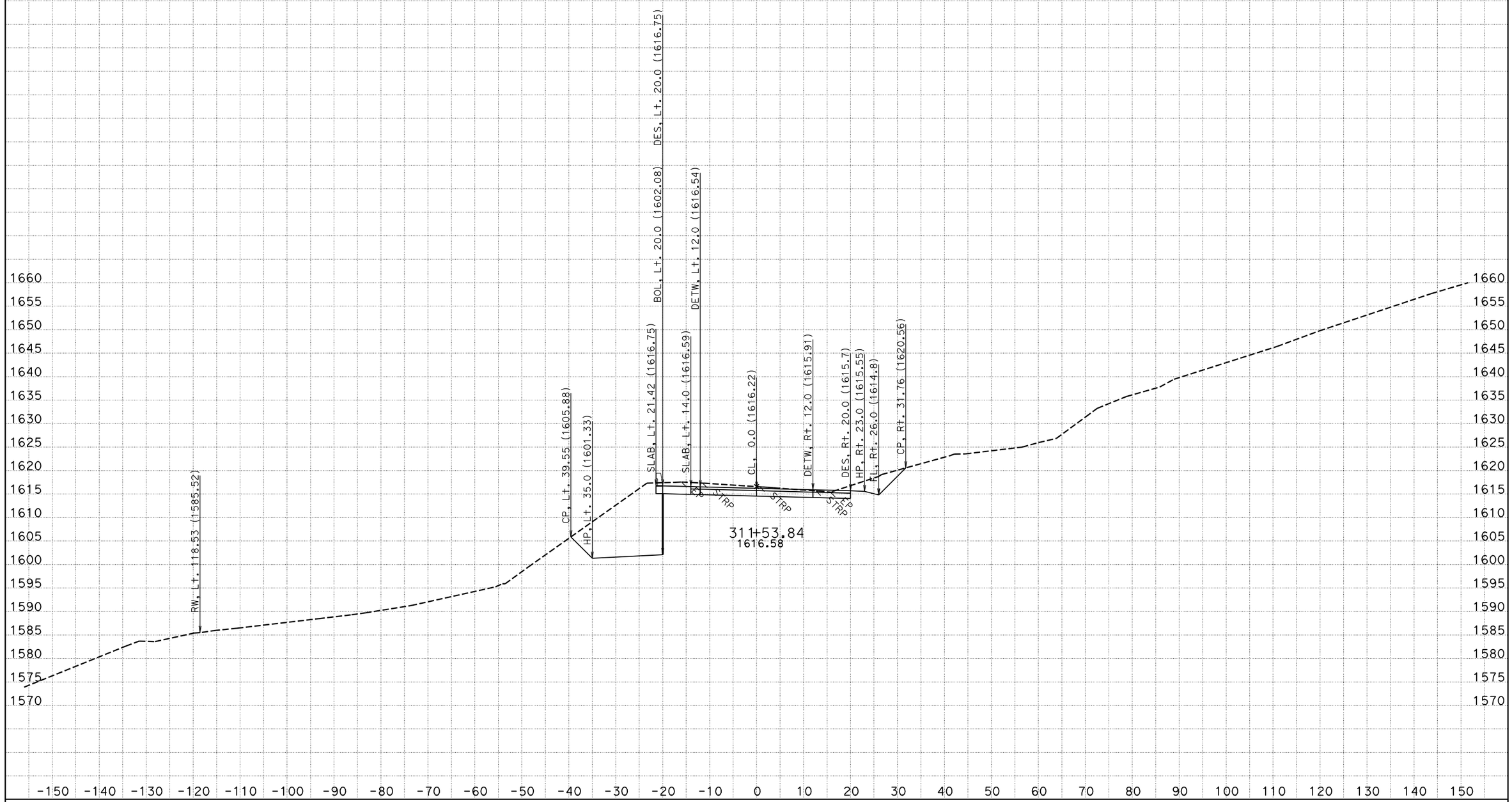


CREATED BY: NS - DESIGN SOUTH
DATE: 12/2/2011
KC Project: 42370D File: P:\proj5*\42370\design\caice\42370D\design_Folder\xsec\hum1_design113011.ear

CONTRACT: 01-423701
DIST/CO/RTE/PM: 01/HUM/299/20.1-21.0

SCALE: 1" = 10' Horiz.
1" = 10' Vert.

**All Dimensions are US Survey Feet**

**HUM1**
**CROSS SECTIONS**
SHEET 13 OF 148

# FOR EARTHWORK DEVELOPMENT ONLY

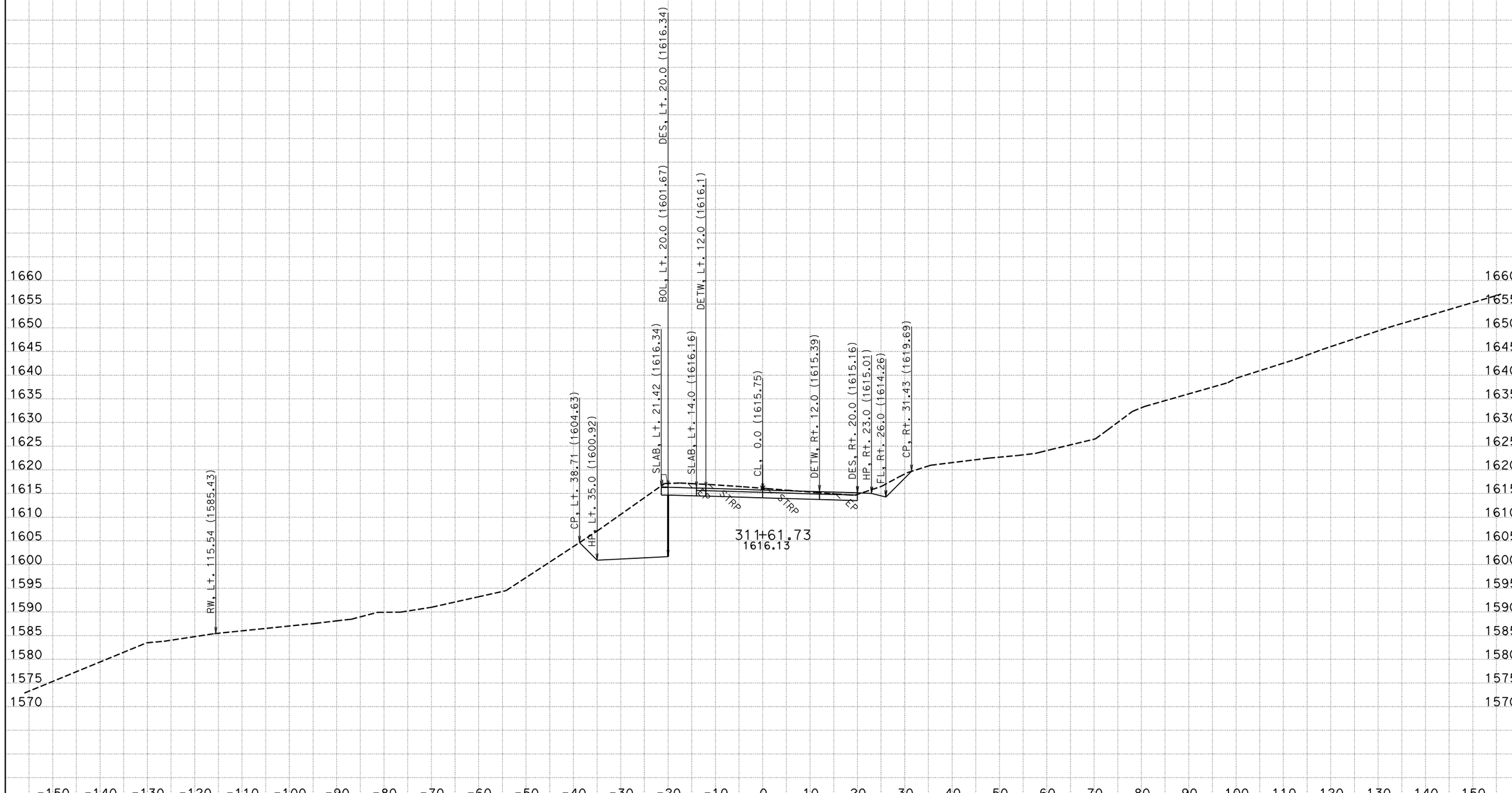


CREATED BY: NS - DESIGN SOUTH
DATE: 12/2/2011
KC Project: 42370D File: P:\proj5*\42370\design\caice\42370D\design_Folder\xsec\hum1_design113011.ear

CONTRACT: 01-423701
DIST/CO/RTE/PM: 01/HUM/299/20.1-21.0

SCALE: 1" = 10' Horiz.
1" = 10' Vert.

**All Dimensions are US Survey Feet**

**HUM1**
**CROSS SECTIONS**

# FOR EARTHWORK DEVELOPMENT ONLY

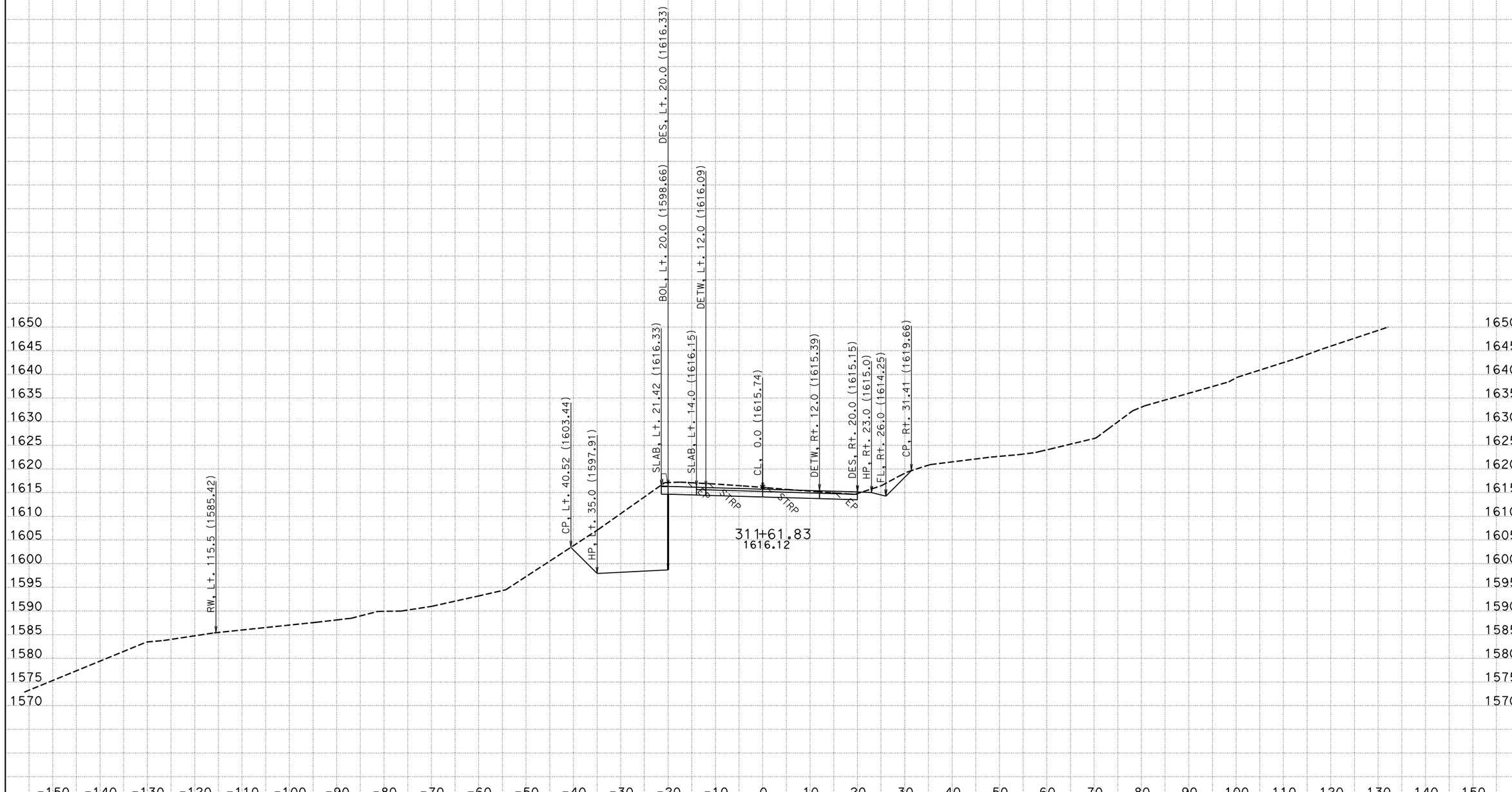


CREATED BY: NS - DESIGN SOUTH
DATE: 12/2/2011
KC Project: 42370D File: P:\proj5*\42370\design\caice\42370D\design_Folder\xsec\hum1_design113011.ear

CONTRACT: 01-423701
DIST/CO/RTE/PM: 01/HUM/299/20.1-21.0

SCALE: 1" = 10' Horiz.
1" = 10' Vert.

**All Dimensions are US Survey Feet**

**HUM1**
**CROSS SECTIONS**

# FOR EARTHWORK DEVELOPMENT ONLY

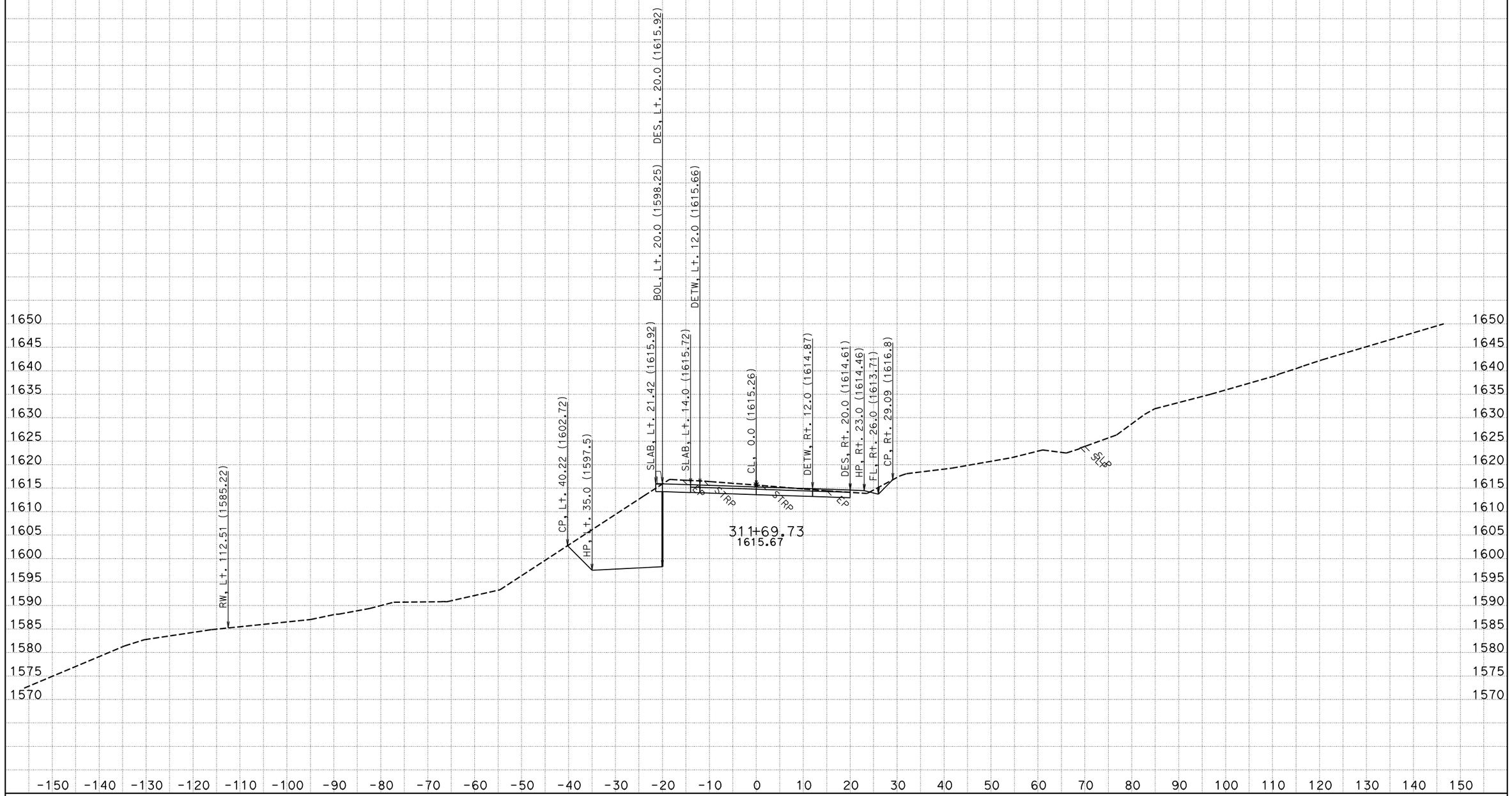


CREATED BY: NS - DESIGN SOUTH
DATE: 12/2/2011
KC Project: 42370D File: P:\proj5*\42370\design\caice\42370D\design_Folder\xsec\hum1_design113011.ear

CONTRACT: 01-423701
DIST/CO/RTE/PM: 01/HUM/299/20.1-21.0

SCALE: 1" = 10' Horiz.
1" = 10' Vert.

**All Dimensions are US Survey Feet**

**HUM1**
**CROSS SECTIONS**

# FOR EARTHWORK DEVELOPMENT ONLY

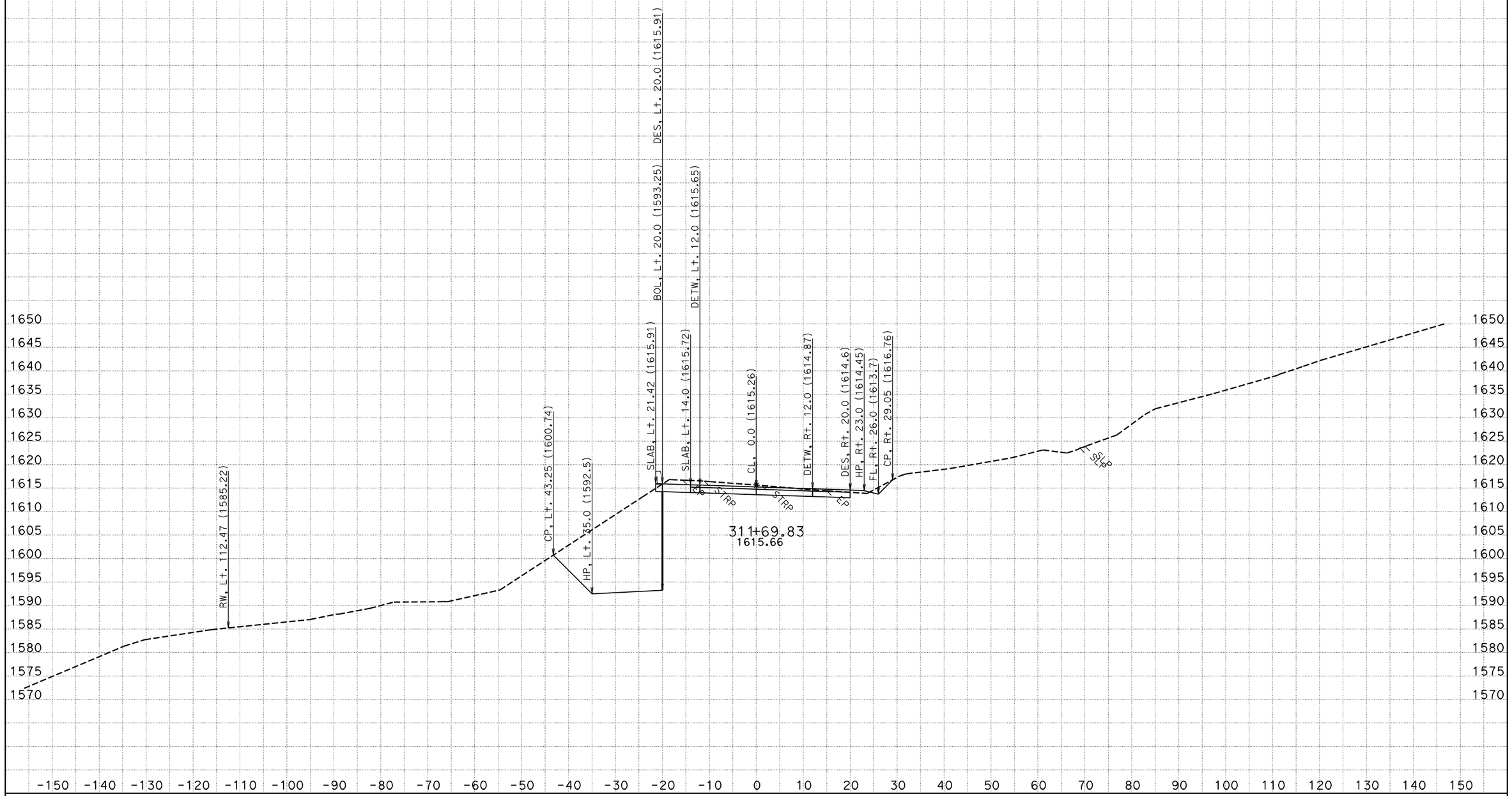


CREATED BY: NS - DESIGN SOUTH
DATE: 12/2/2011
KC Project: 42370D File: P:\proj5*\42370\design\caice\42370D\design_Folder\xsec\hum1_design113011.ear

CONTRACT: 01-423701
DIST/CO/RTE/PM: 01/HUM/299/20.1-21.0

SCALE: 1" = 10' Horiz.
1" = 10' Vert.

**All Dimensions are US Survey Feet**

**HUM1**
**CROSS SECTIONS**
SHEET 17 OF 148

# FOR EARTHWORK DEVELOPMENT ONLY

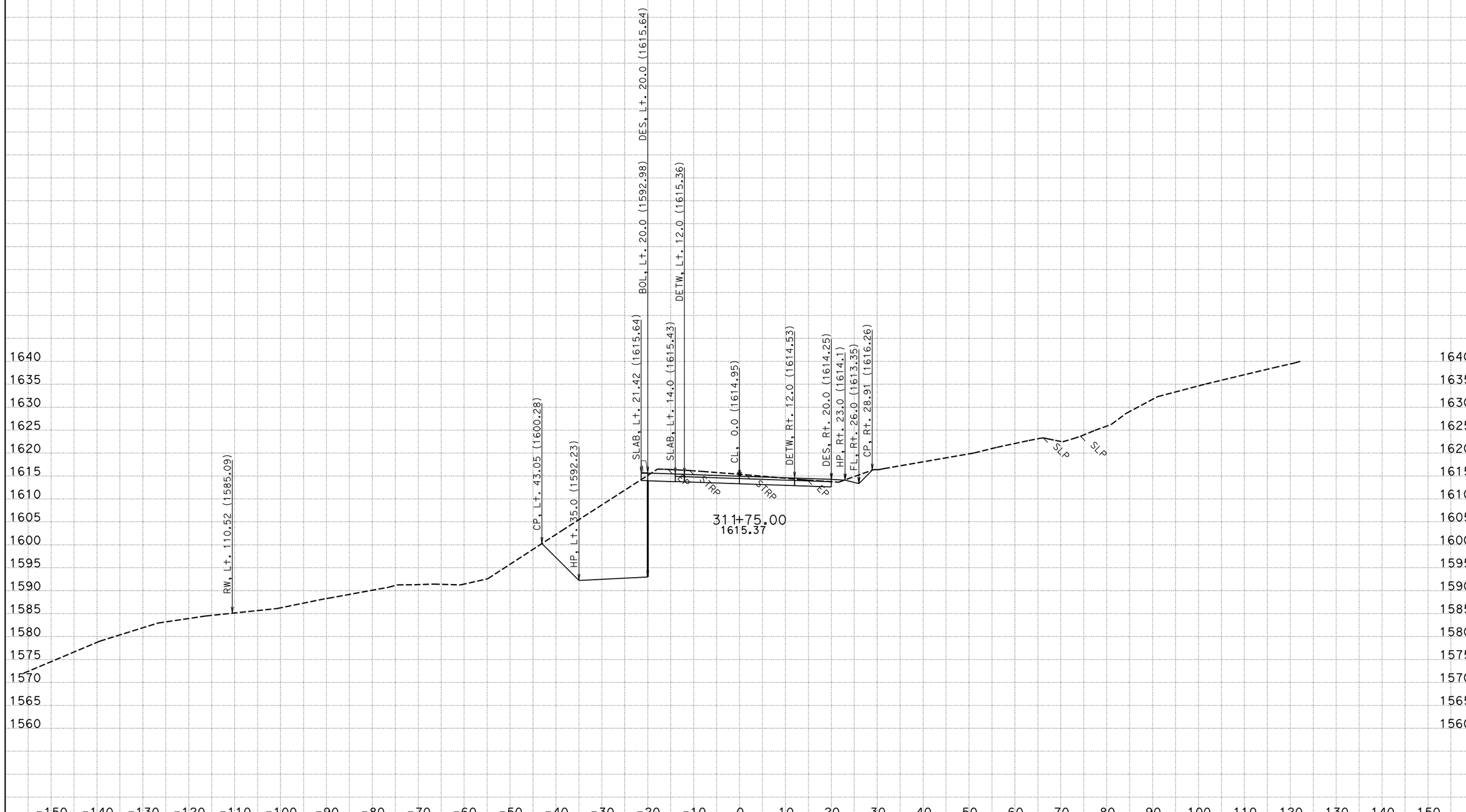


CREATED BY: NS - DESIGN SOUTH
DATE: 12/2/2011
KC Project: 42370D File: P:\proj5*\42370\design\caice\42370D\design_Folder\xsec\hum1_design113011.ear

CONTRACT: 01-423701
DIST/CO/RTE/PM: 01/HUM/299/20.1-21.0

SCALE: 1" = 10' Horiz.
1" = 10' Vert.

**All Dimensions are US Survey Feet**

**HUM1**
**CROSS SECTIONS**
SHEET 18 OF 148

# FOR EARTHWORK DEVELOPMENT ONLY

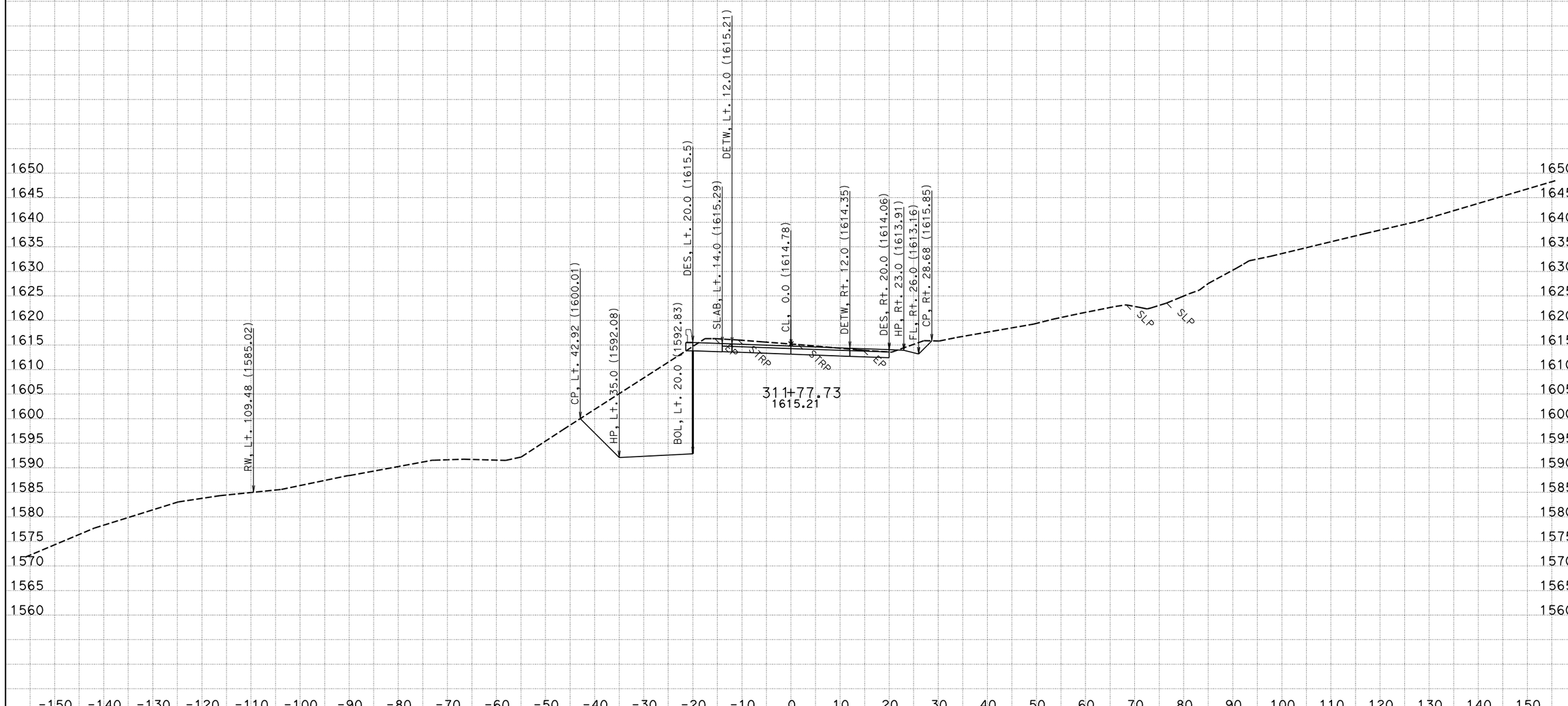


CREATED BY: NS - DESIGN SOUTH
DATE: 12/2/2011
KC Project: 42370D File: P:\proj5*\42370\design\caice\42370D\design_Folder\xsec\hum1_design113011.ear

CONTRACT: 01-423701
DIST/CO/RTE/PM: 01/HUM/299/20.1-21.0

SCALE: 1" = 10' Horiz.
1" = 10' Vert.

**All Dimensions are US Survey Feet**

**HUM1**
**CROSS SECTIONS**
SHEET 19 OF 148

# FOR EARTHWORK DEVELOPMENT ONLY

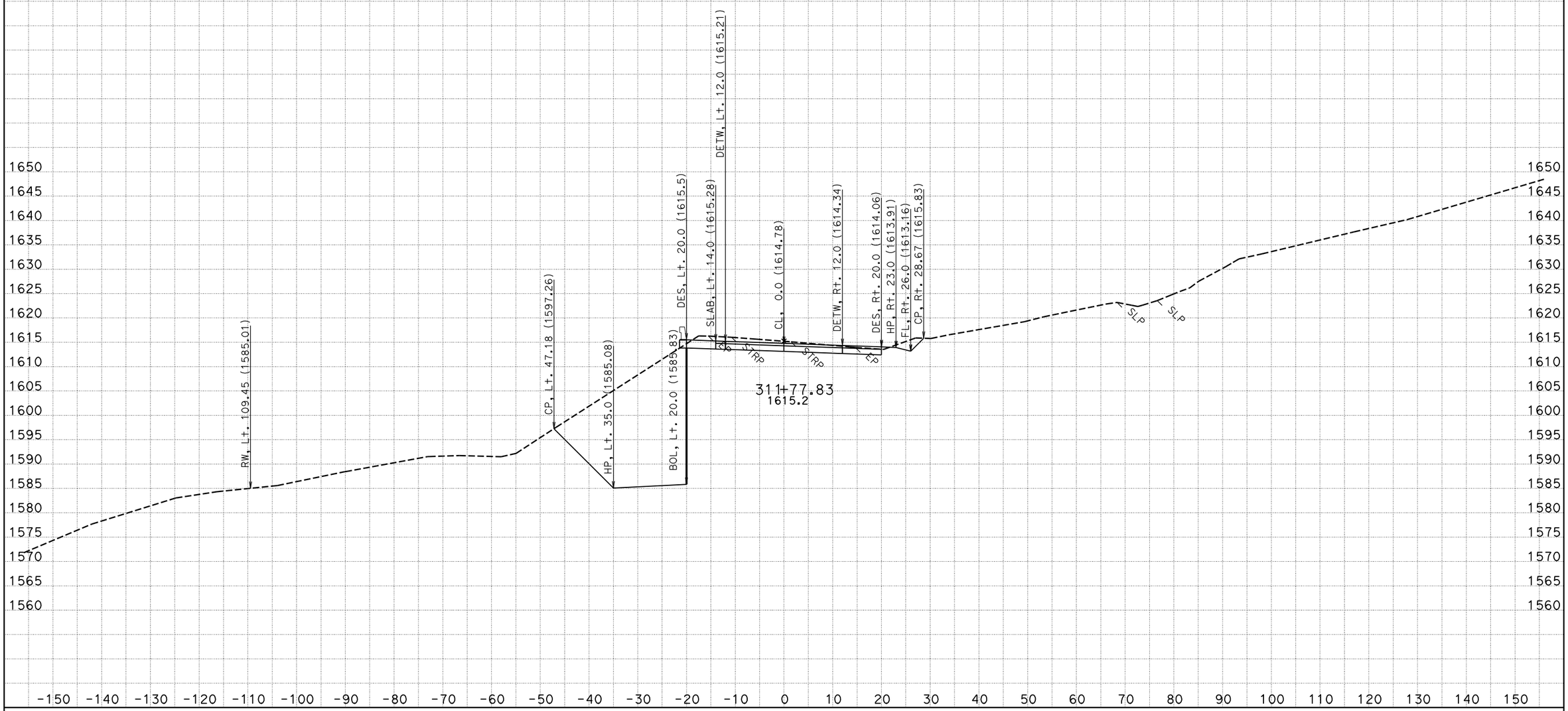


CREATED BY: NS - DESIGN SOUTH
DATE: 12/2/2011
KC Project: 42370D File: P:\proj5*\42370\design\caice\42370D\design_Folder\xsec\hum1_design113011.ear

CONTRACT: 01-423701
DIST/CO/RTE/PM: 01/HUM/299/20.1-21.0

SCALE: 1" = 10' Horiz.
1" = 10' Vert.

**All Dimensions are US Survey Feet**

**HUM1**
**CROSS SECTIONS**
SHEET 20 OF 148

# FOR EARTHWORK DEVELOPMENT ONLY

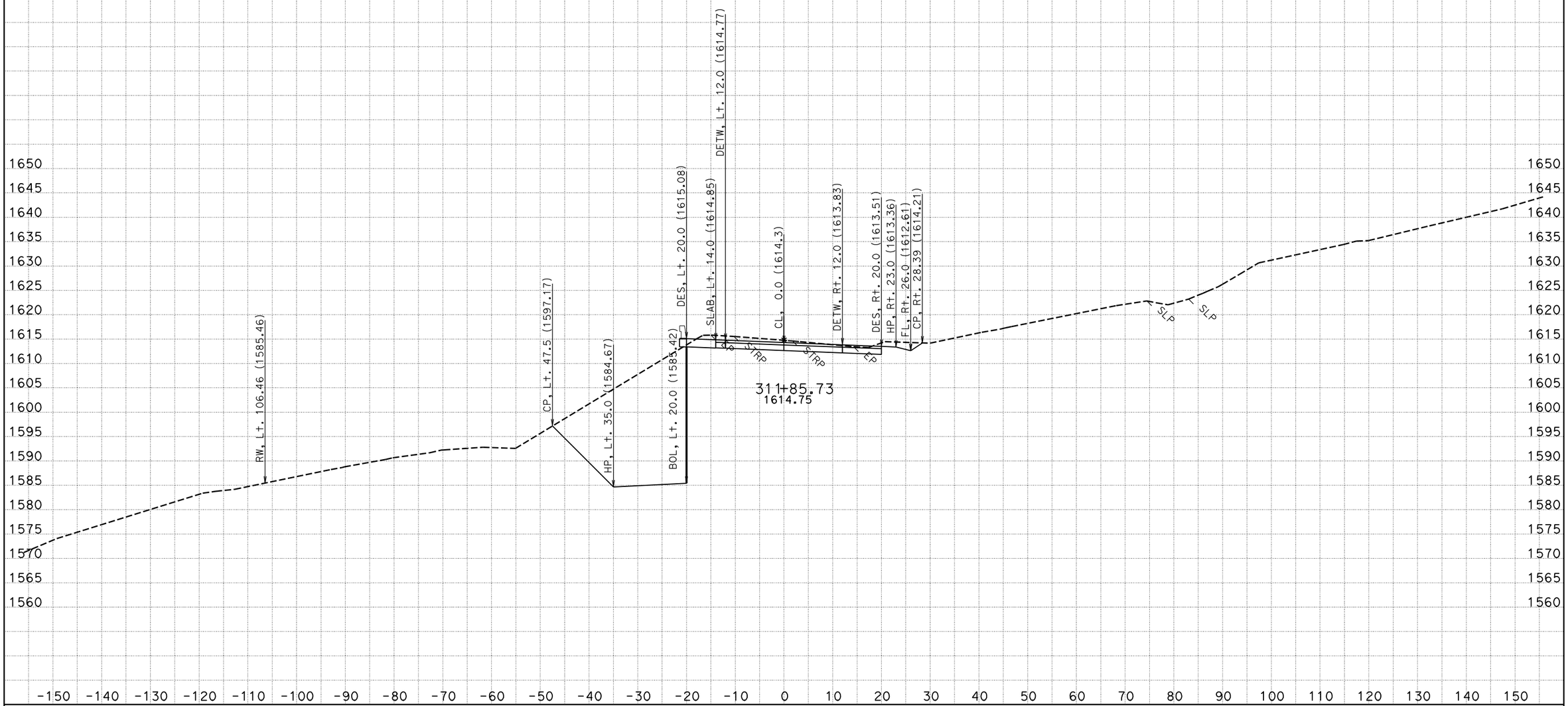


CREATED BY: NS - DESIGN SOUTH
DATE: 12/2/2011
KC Project: 42370D File: P:\proj5*\42370\design\caice\42370D\design_Folder\xsec\hum1_design113011.ear

CONTRACT: 01-423701
DIST/CO/RTE/PM: 01/HUM/299/20.1-21.0

SCALE: 1" = 10' Horiz.
1" = 10' Vert.

**All Dimensions are US Survey Feet**

**HUM1**
**CROSS SECTIONS**
SHEET 21 OF 148

# FOR EARTHWORK DEVELOPMENT ONLY

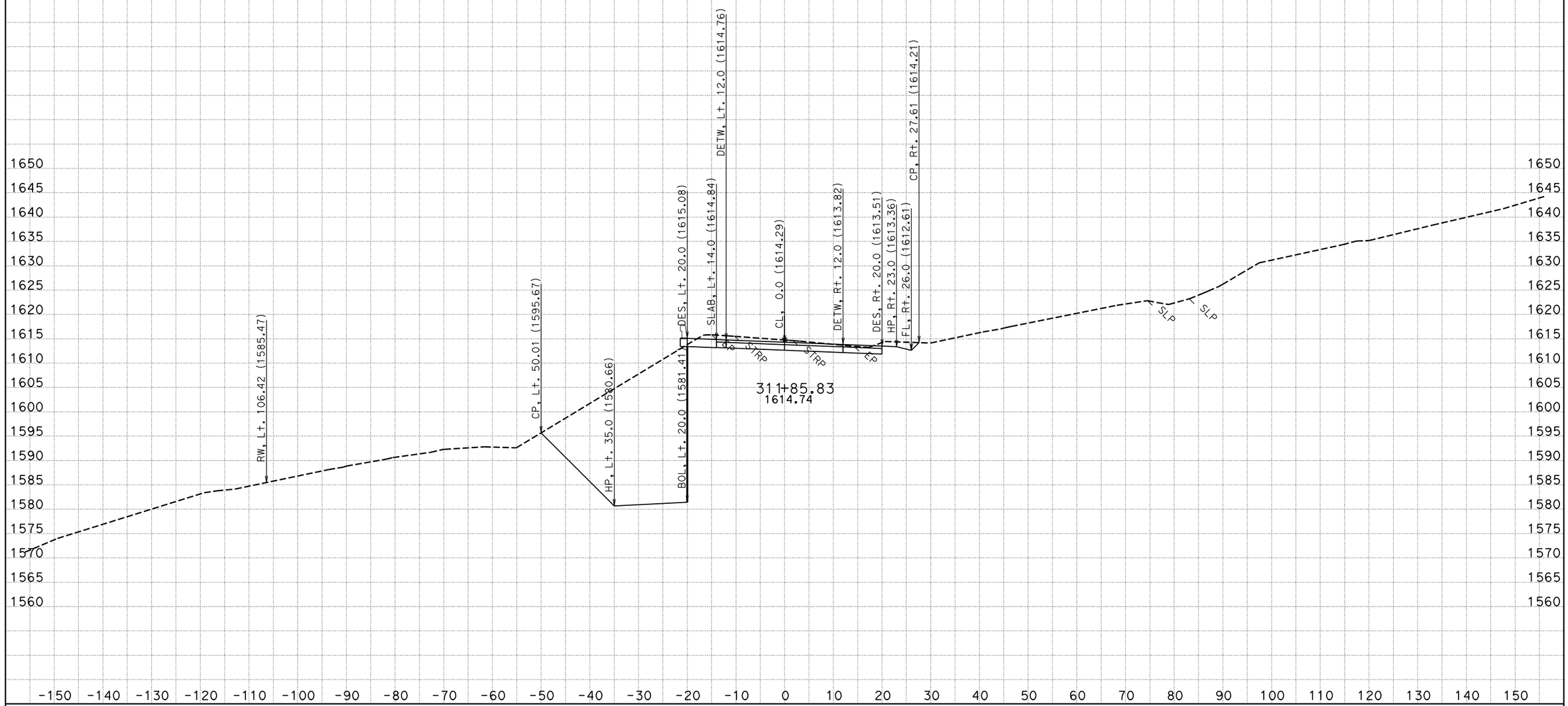


CREATED BY: NS - DESIGN SOUTH
DATE: 12/2/2011
KC Project: 42370D File: P:\proj5*\42370\design\caice\42370D\design_Folder\xsec\hum1_design113011.ear

CONTRACT: 01-423701
DIST/CO/RTE/PM: 01/HUM/299/20.1-21.0

SCALE: 1" = 10' Horiz.
1" = 10' Vert.

**All Dimensions are US Survey Feet**

**HUM1**
**CROSS SECTIONS**
SHEET 22 OF 148

# FOR EARTHWORK DEVELOPMENT ONLY

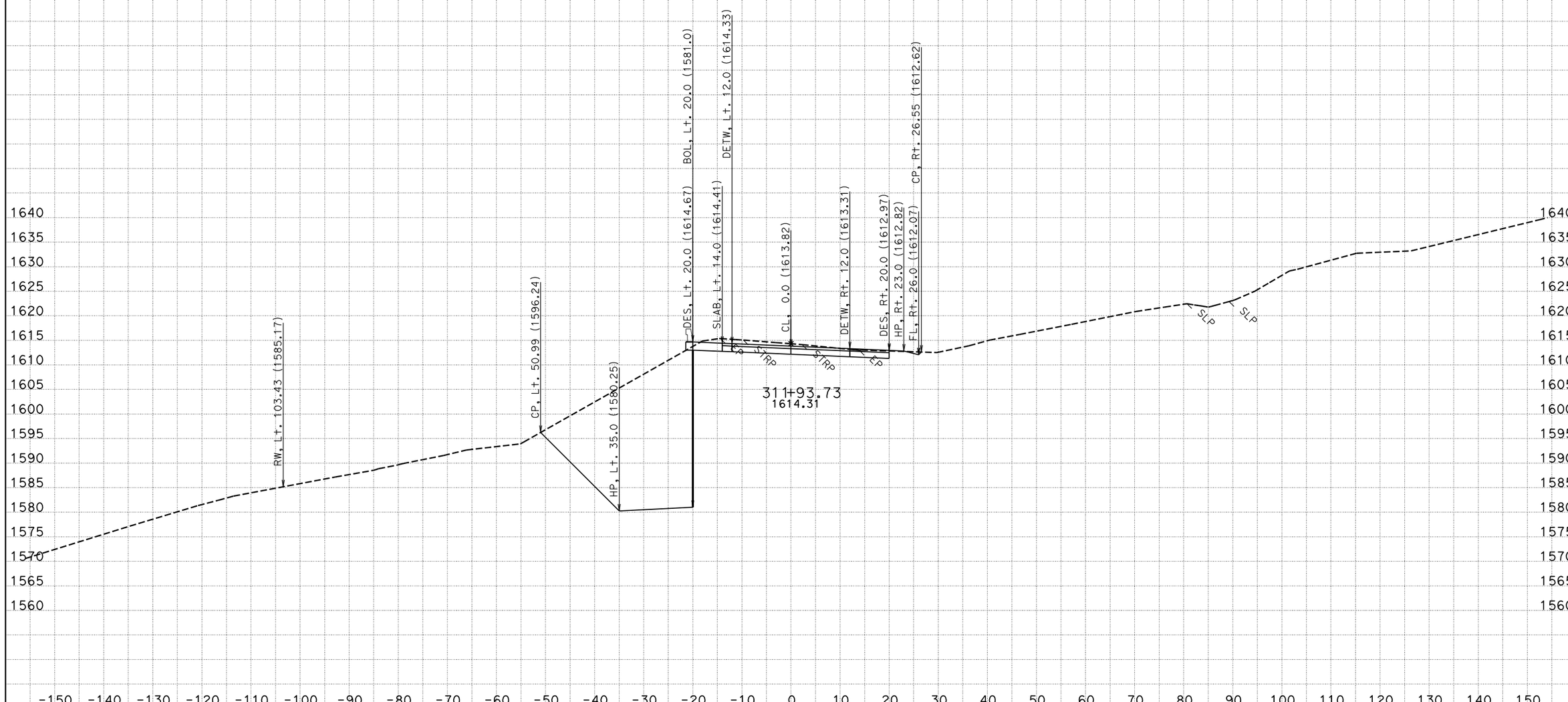


CREATED BY: NS - DESIGN SOUTH
DATE: 12/2/2011
KC Project: 42370D File: P:\proj5*\42370\design\caice\42370D\design_Folder\xsec\hum1_design113011.ear

CONTRACT: 01-423701
DIST/CO/RTE/PM: 01/HUM/299/20.1-21.0

SCALE: 1" = 10' Horiz.
1" = 10' Vert.

**All Dimensions are US Survey Feet**

**HUM1**
**CROSS SECTIONS**
SHEET 23 OF 148

# FOR EARTHWORK DEVELOPMENT ONLY

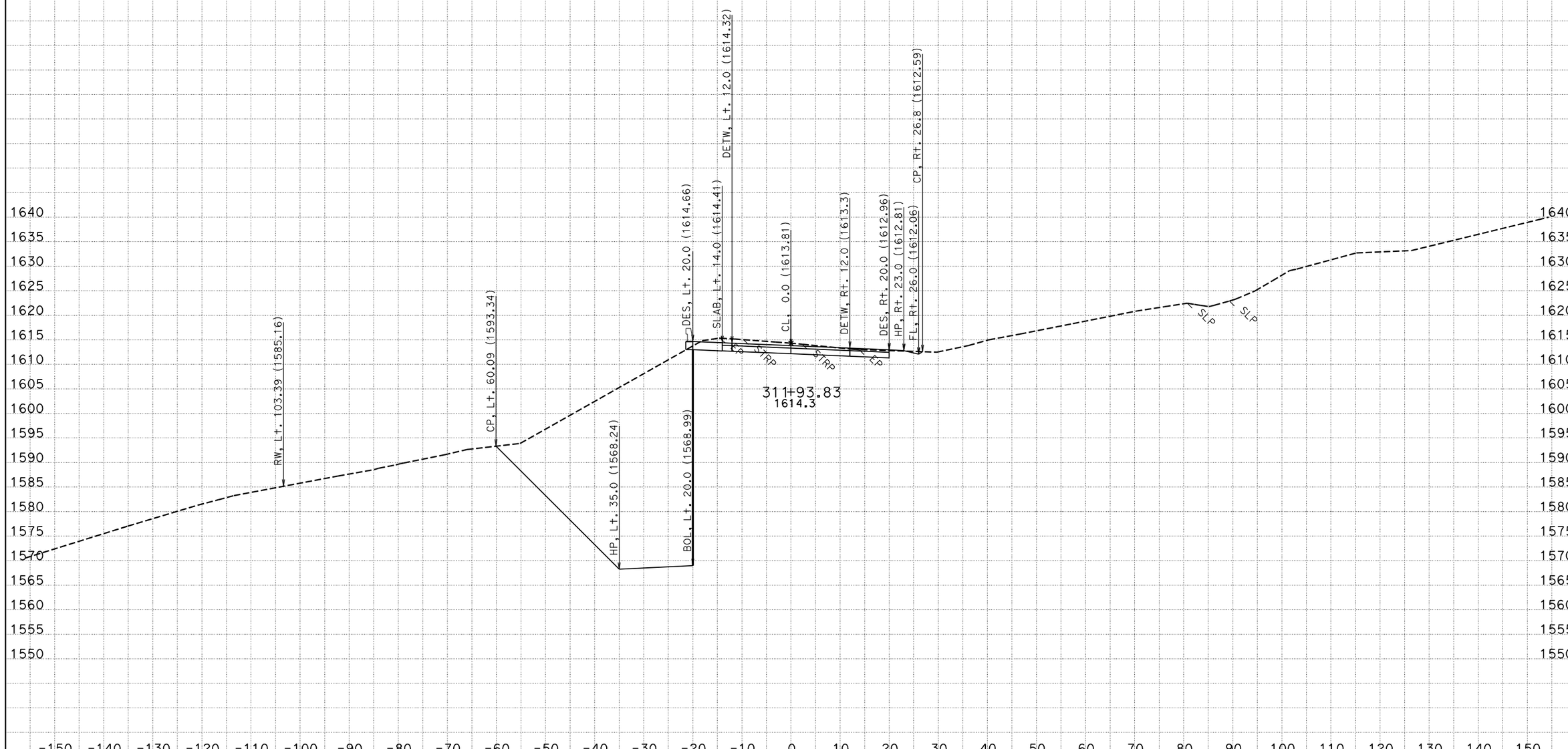


CREATED BY: NS - DESIGN SOUTH
DATE: 12/2/2011
KC Project: 42370D File: P:\proj5*\42370\design\caice\42370D\design_Folder\xsec\hum1_design113011.ear

CONTRACT: 01-423701
DIST/CO/RTE/PM: 01/HUM/299/20.1-21.0

SCALE: 1" = 10' Horiz.
1" = 10' Vert.

**All Dimensions are US Survey Feet**

**HUM1**
**CROSS SECTIONS**
SHEET 24 OF 148

# FOR EARTHWORK DEVELOPMENT ONLY

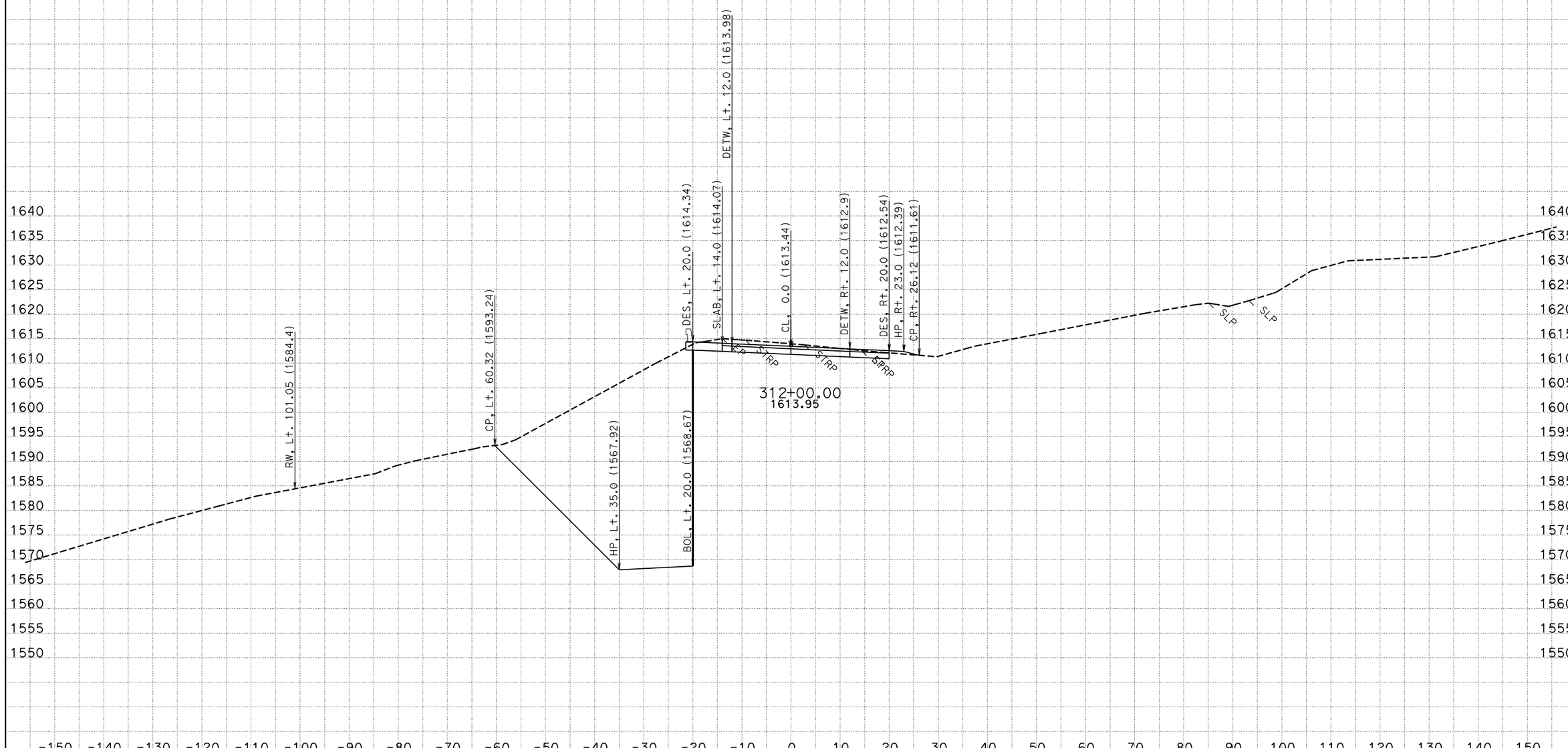


CREATED BY: NS - DESIGN SOUTH
DATE: 12/2/2011
KC Project: 42370D File: P:\proj5*\42370\design\caice\42370D\design_Folder\xsec\hum1_design113011.ear

CONTRACT: 01-423701
DIST/CO/RTE/PM: 01/HUM/299/20.1-21.0

SCALE: 1" = 10' Horiz.
1" = 10' Vert.

**All Dimensions are US Survey Feet**

**HUM1**
**CROSS SECTIONS**
SHEET 25 OF 148

# FOR EARTHWORK DEVELOPMENT ONLY

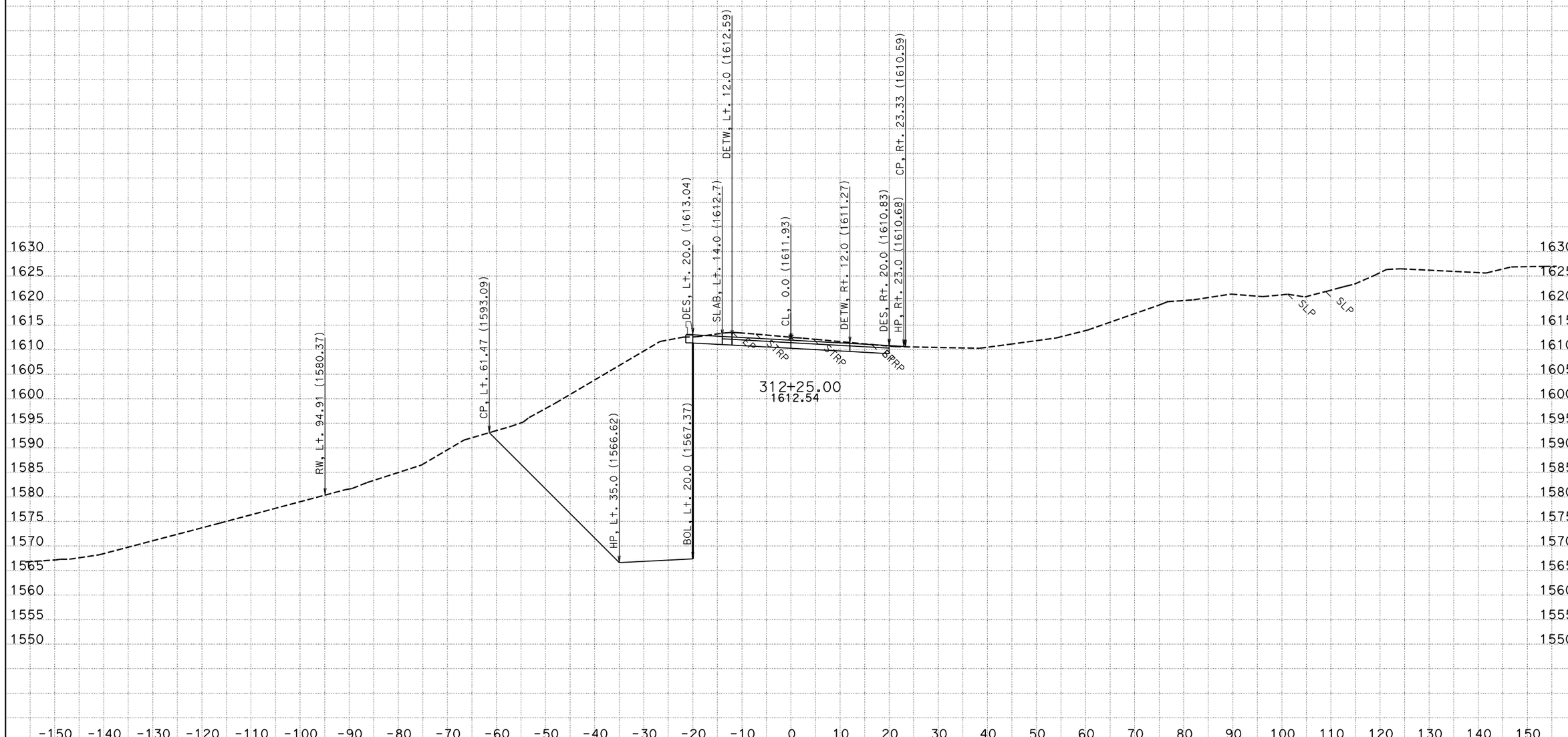


CREATED BY: NS - DESIGN SOUTH
DATE: 12/2/2011
KC Project: 42370D File: P:\proj5*\42370\design\caice\42370D\design_Folder\xsec\hum1_design113011.ear

CONTRACT: 01-423701
DIST/CO/RTE/PM: 01/HUM/299/20.1-21.0

SCALE: 1" = 10' Horiz.
1" = 10' Vert.

**All Dimensions are US Survey Feet**

**HUM1**
**CROSS SECTIONS**
SHEET 26 OF 148

# FOR EARTHWORK DEVELOPMENT ONLY

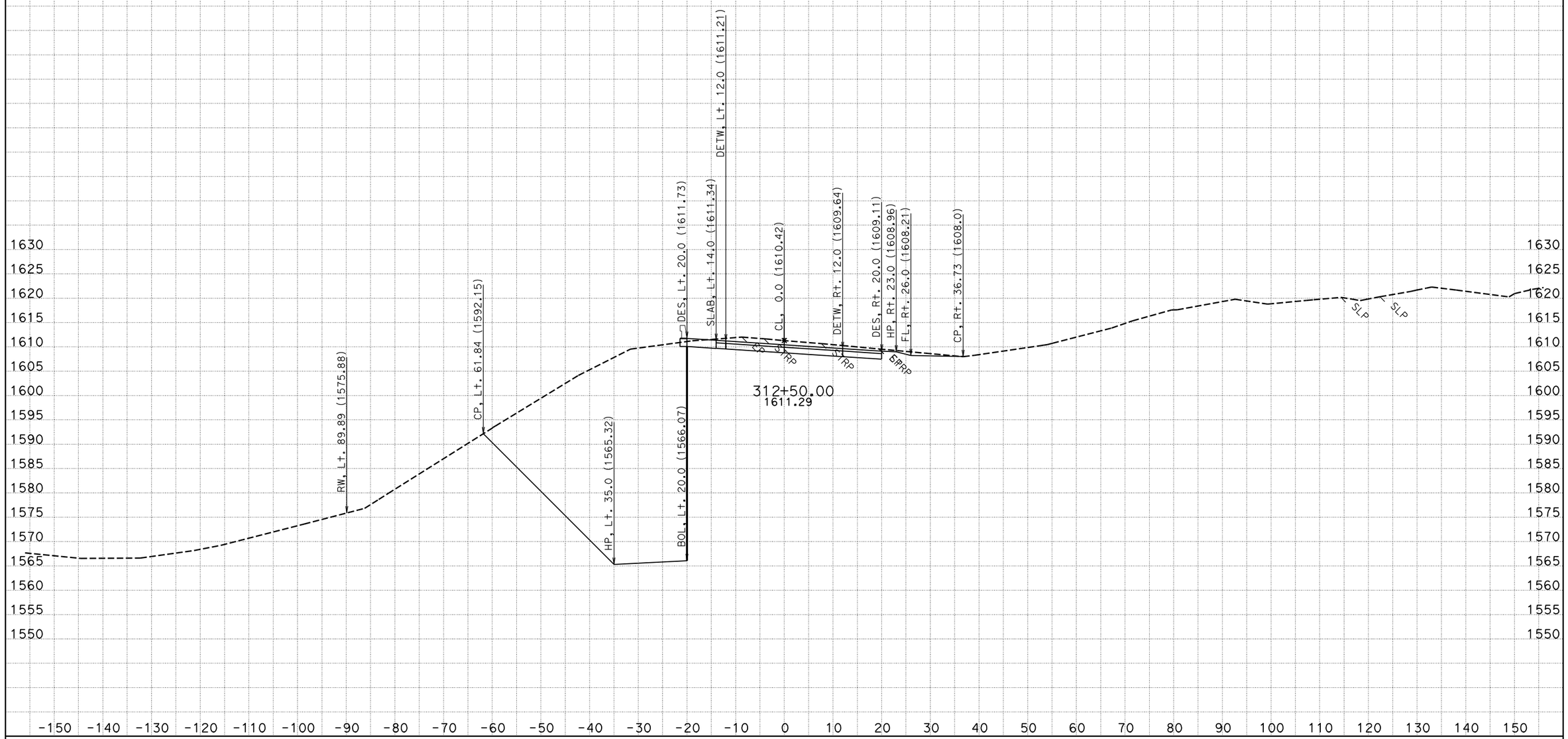


CREATED BY: NS - DESIGN SOUTH
DATE: 12/2/2011
KC Project: 42370D File: P:\proj5*\42370\design\caice\42370D\design_Folder\xsec\hum1_design113011.ear

CONTRACT: 01-423701
DIST/CO/RTE/PM: 01/HUM/299/20.1-21.0

SCALE: 1" = 10' Horiz.
1" = 10' Vert.

**All Dimensions are US Survey Feet**

**HUM1**
**CROSS SECTIONS**
SHEET 27 OF 148

# FOR EARTHWORK DEVELOPMENT ONLY

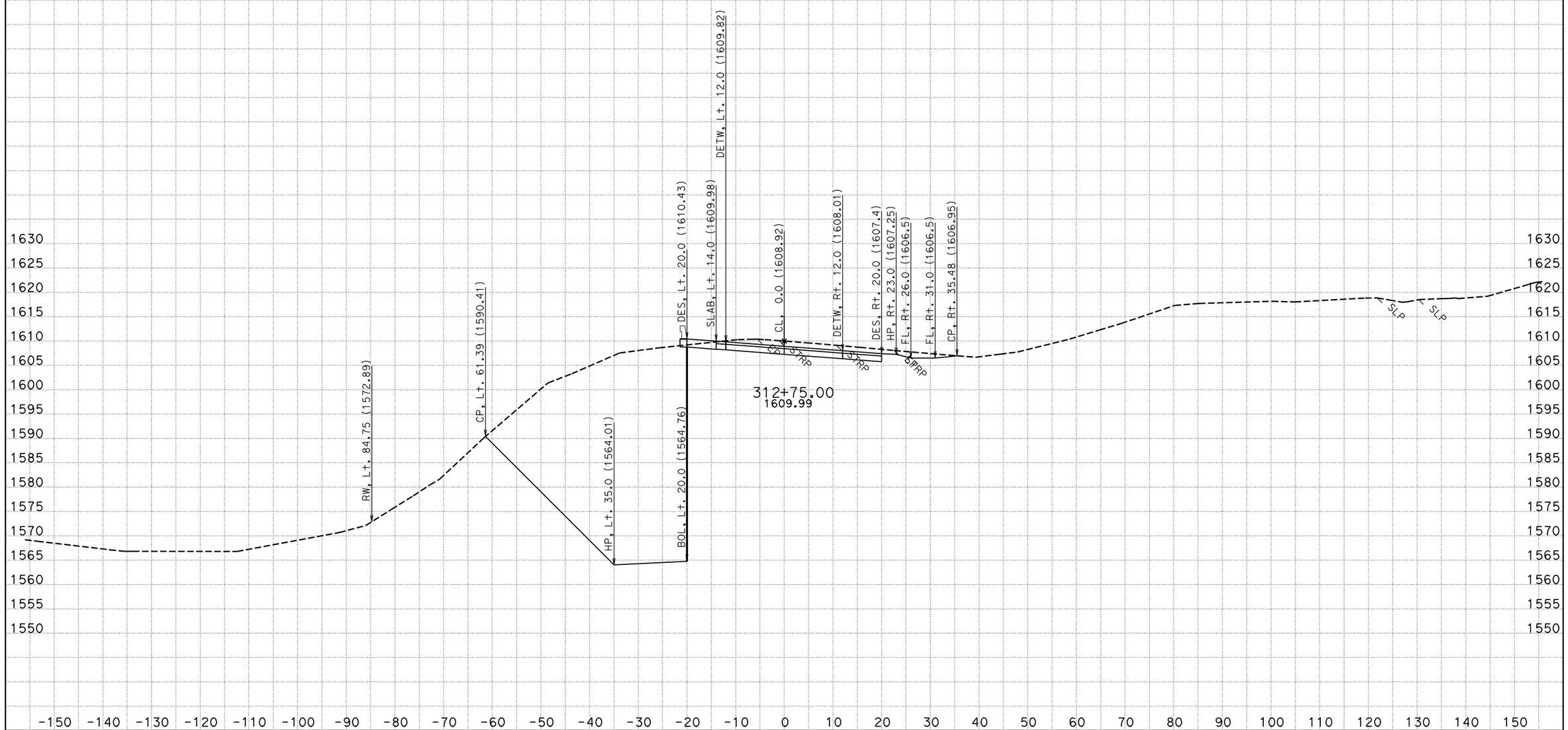


CREATED BY: NS - DESIGN SOUTH
DATE: 12/2/2011
KC Project: 42370D File: P:\proj5*\42370\design\caice\42370D\design_Folder\xsec\hum1_design113011.ear

CONTRACT: 01-423701
DIST/CO/RTE/PM: 01/HUM/299/20.1-21.0

SCALE: 1" = 10' Horiz.
1" = 10' Vert.

**All Dimensions are US Survey Feet**

**HUM1**
**CROSS SECTIONS**
SHEET 28 OF 148

# FOR EARTHWORK DEVELOPMENT ONLY

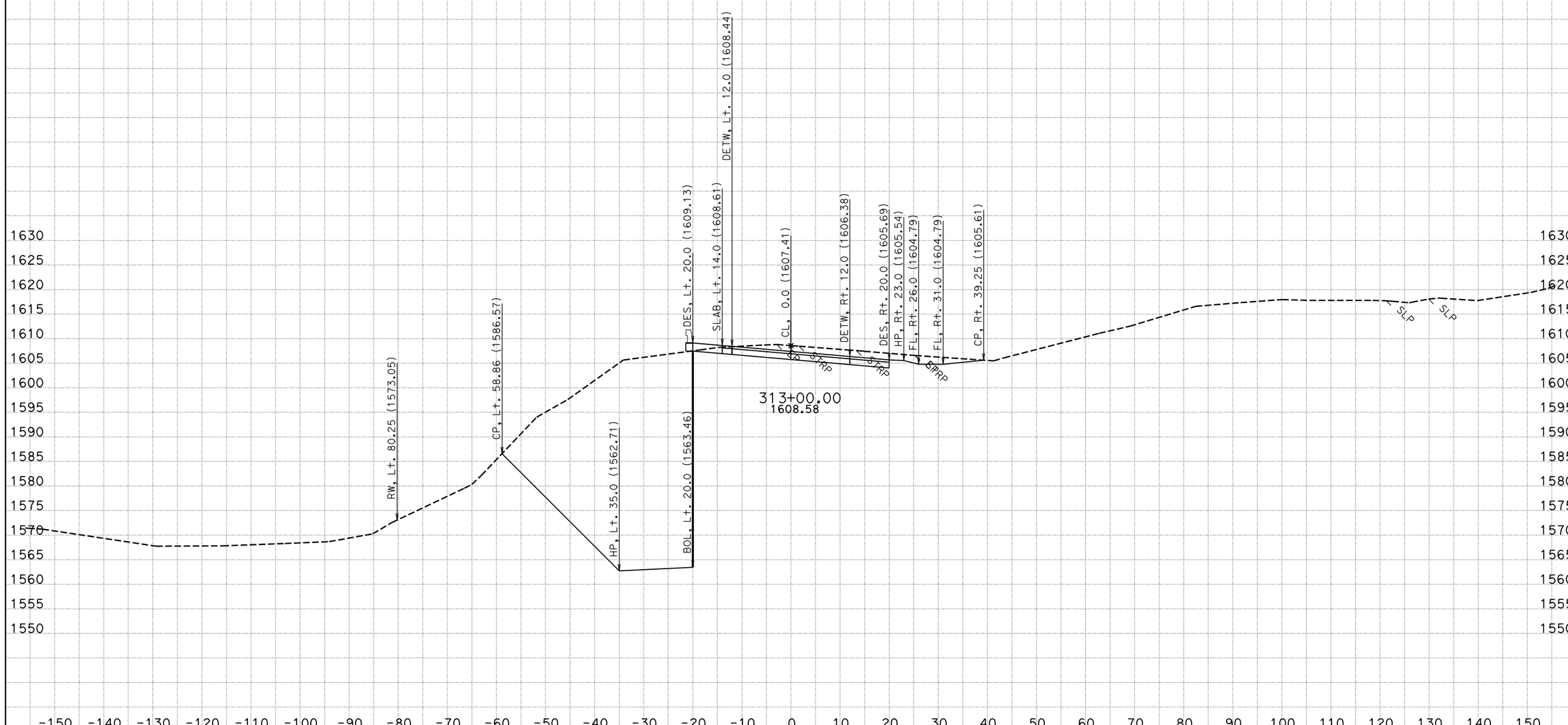


CREATED BY: NS - DESIGN SOUTH
DATE: 12/2/2011
KC Project: 42370D File: P:\proj5*\42370\design\caice\42370D\design_Folder\xsec\hum1_design113011.ear

CONTRACT: 01-423701
DIST/CO/RTE/PM: 01/HUM/299/20.1-21.0

SCALE: 1" = 10' Horiz.
1" = 10' Vert.

**All Dimensions are US Survey Feet**

**HUM1**
**CROSS SECTIONS**

# FOR EARTHWORK DEVELOPMENT ONLY

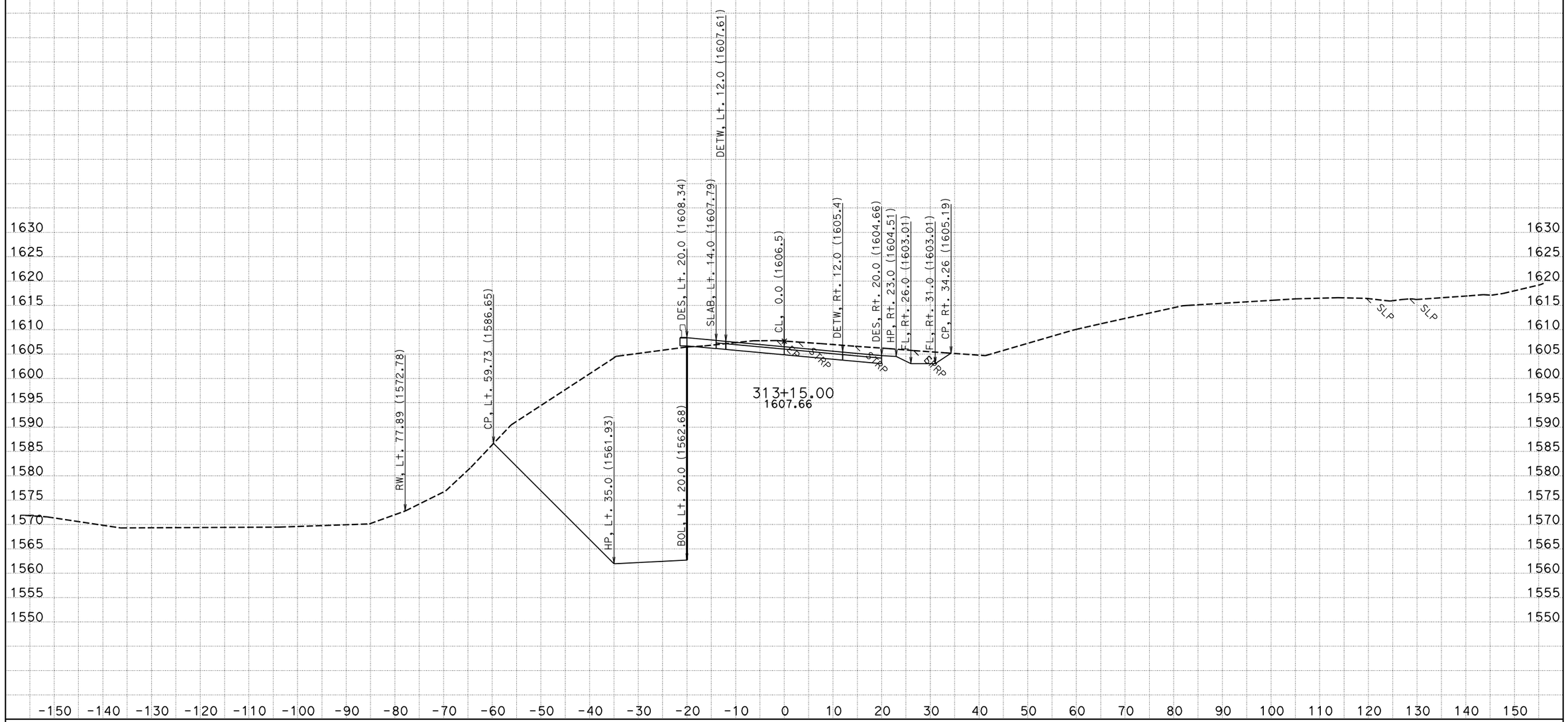


CREATED BY: NS - DESIGN SOUTH
DATE: 12/2/2011
KC Project: 42370D File: P:\proj5*\42370\design\caice\42370D\design_Folder\xsec\hum1_design113011.ear

CONTRACT: 01-423701
DIST/CO/RTE/PM: 01/HUM/299/20.1-21.0

SCALE: 1" = 10' Horiz.
1" = 10' Vert.

**All Dimensions are US Survey Feet**

**HUM1**
**CROSS SECTIONS**
SHEET 30 OF 148

# FOR EARTHWORK DEVELOPMENT ONLY

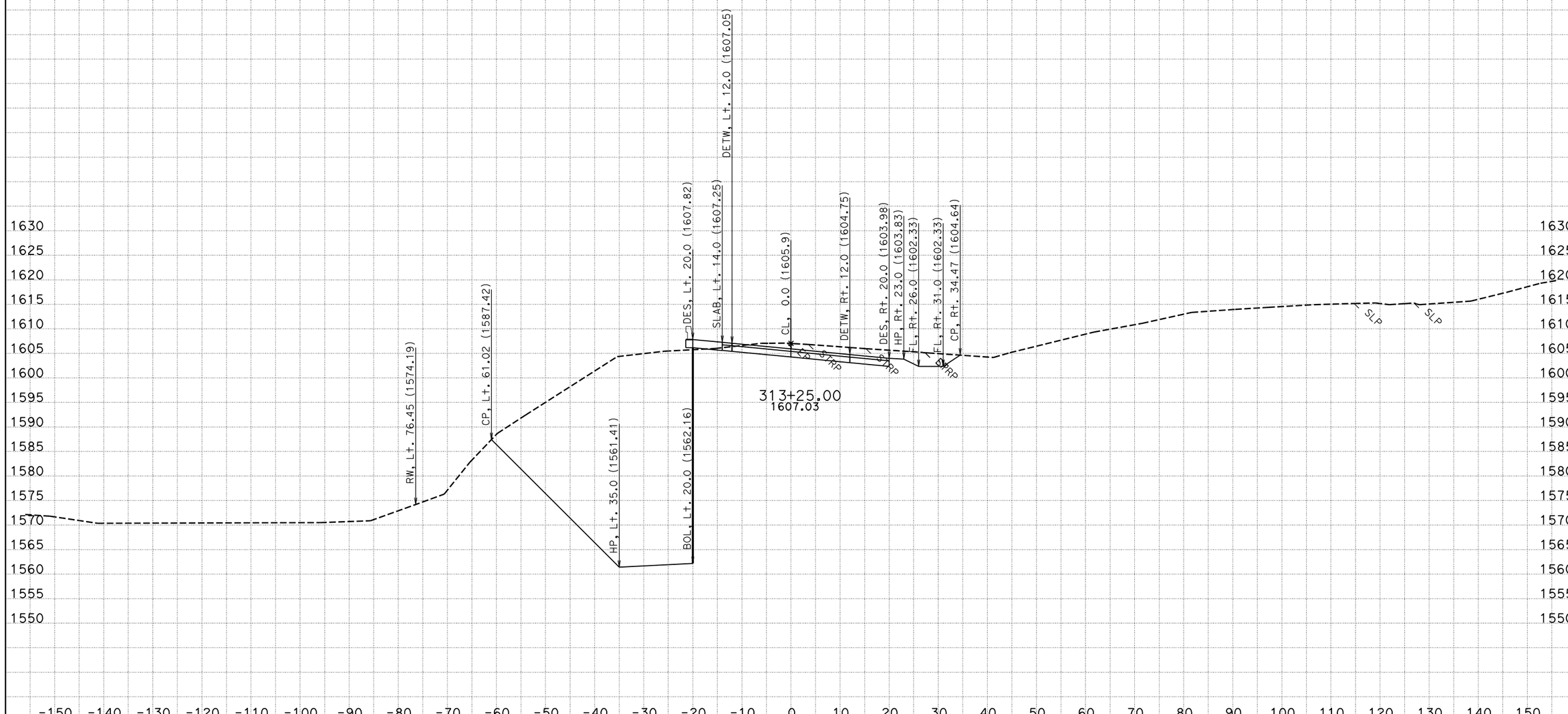


CREATED BY: NS - DESIGN SOUTH
DATE: 12/2/2011
KC Project: 42370D File: P:\proj5*\42370\design\caice\42370D\design_Folder\xsec\hum1_design113011.ear

CONTRACT: 01-423701
DIST/CO/RTE/PM: 01/HUM/299/20.1-21.0

SCALE: 1" = 10' Horiz.
1" = 10' Vert.

**All Dimensions are US Survey Feet**

**HUM1**
**CROSS SECTIONS**

# FOR EARTHWORK DEVELOPMENT ONLY

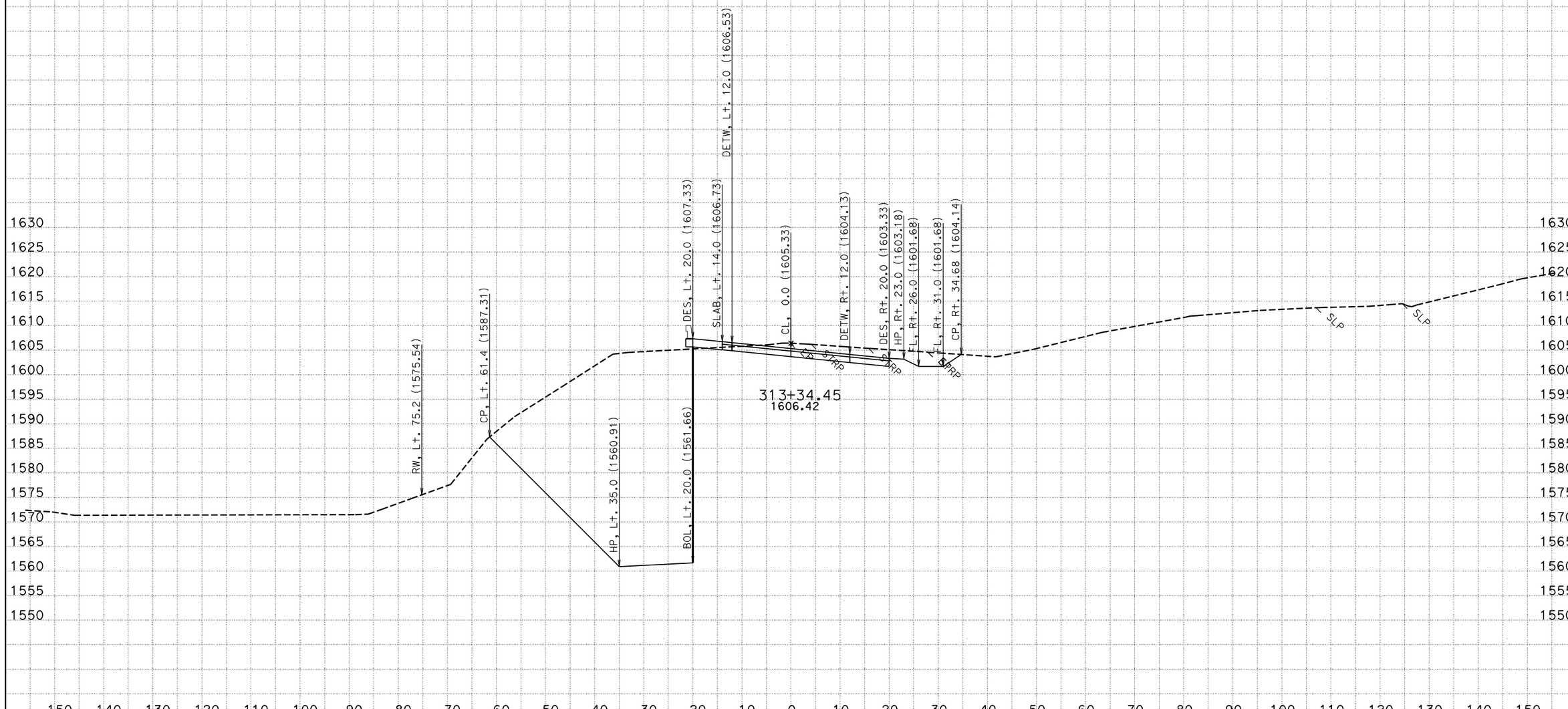


CREATED BY: NS - DESIGN SOUTH
DATE: 12/2/2011
KC Project: 42370D File: P:\proj5*\42370\design\caice\42370D\design_Folder\xsec\hum1_design113011.ear

CONTRACT: 01-423701
DIST/CO/RTE/PM: 01/HUM/299/20.1-21.0

SCALE: 1" = 10' Horiz.
1" = 10' Vert.

**All Dimensions are US Survey Feet**

**HUM1**
**CROSS SECTIONS**
SHEET 32 OF 148

# FOR EARTHWORK DEVELOPMENT ONLY

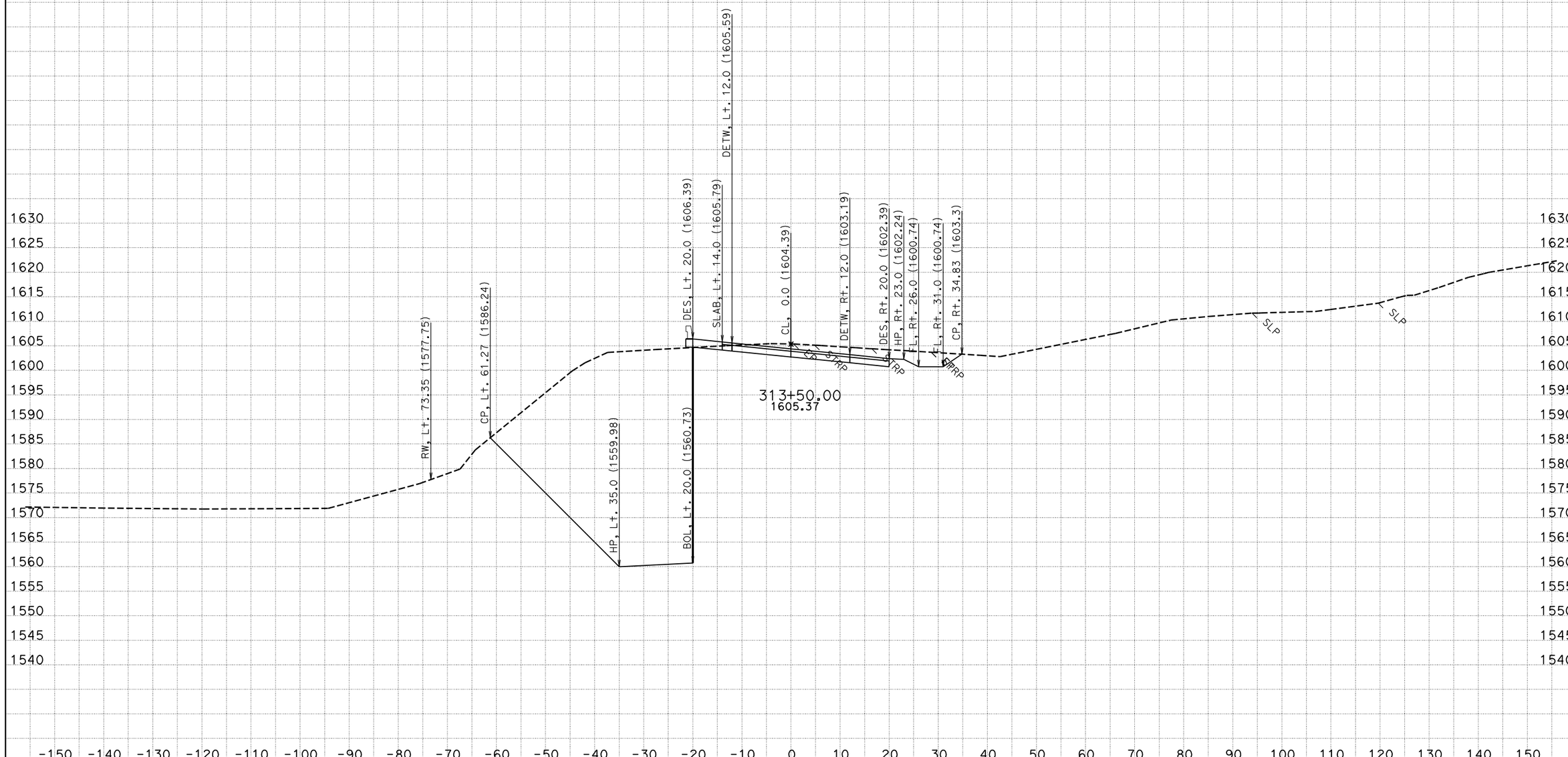


CREATED BY: NS - DESIGN SOUTH
DATE: 12/2/2011
KC Project: 42370D File: P:\proj5*\42370\design\caice\42370D\design_Folder\xsec\hum1_design113011.ear

CONTRACT: 01-423701
DIST/CO/RTE/PM: 01/HUM/299/20.1-21.0

SCALE: 1" = 10' Horiz.
1" = 10' Vert.

**All Dimensions are US Survey Feet**

**HUM1**
**CROSS SECTIONS**
SHEET 33 OF 148

# FOR EARTHWORK DEVELOPMENT ONLY

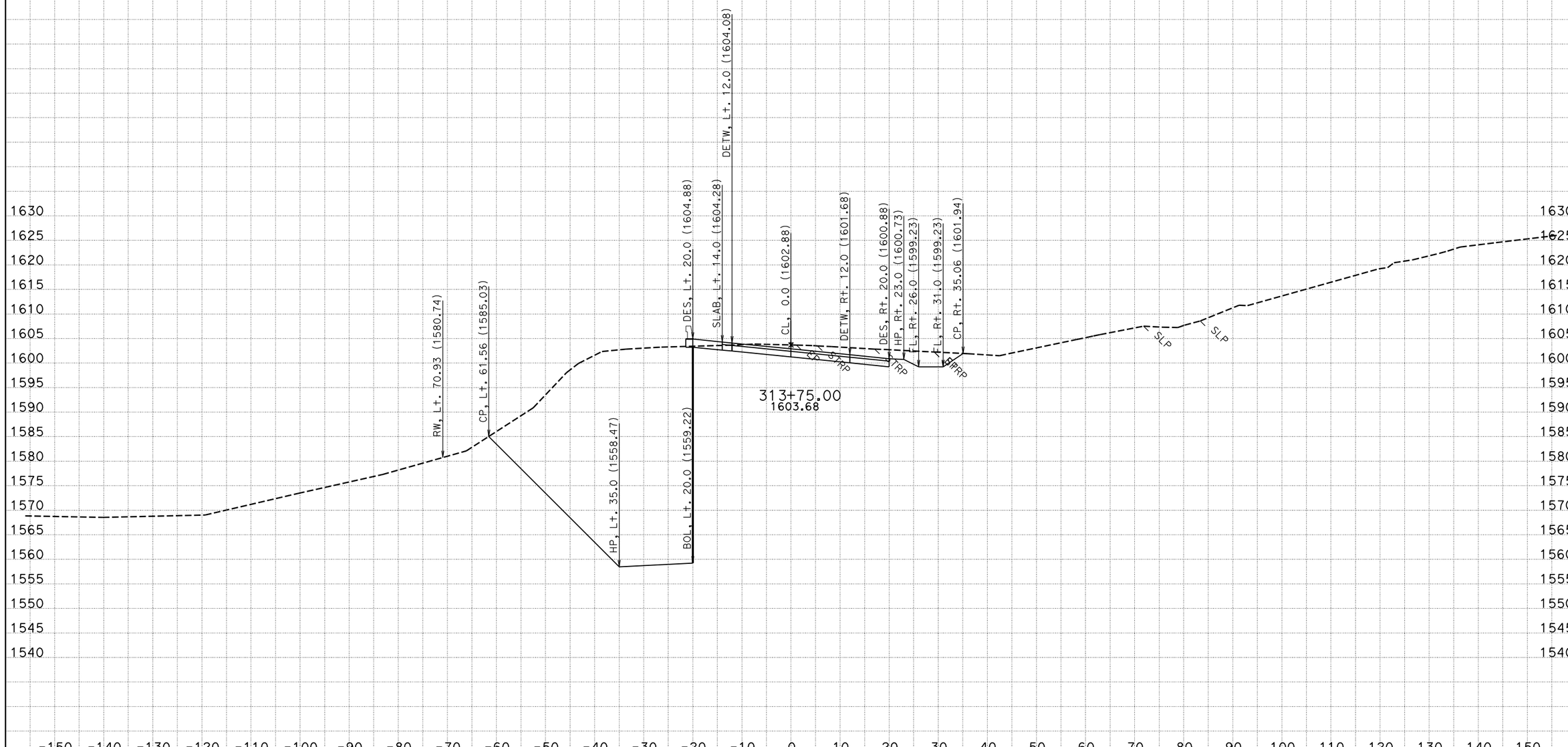


CREATED BY: NS - DESIGN SOUTH
DATE: 12/2/2011
KC Project: 42370D File: P:\proj5*\42370\design\caice\42370D\design_Folder\xsec\hum1_design113011.ear

CONTRACT: 01-423701
DIST/CO/RTE/PM: 01/HUM/299/20.1-21.0

SCALE: 1" = 10' Horiz.
1" = 10' Vert.

**All Dimensions are US Survey Feet**

**HUM1**
**CROSS SECTIONS**
SHEET 34 OF 148

# FOR EARTHWORK DEVELOPMENT ONLY

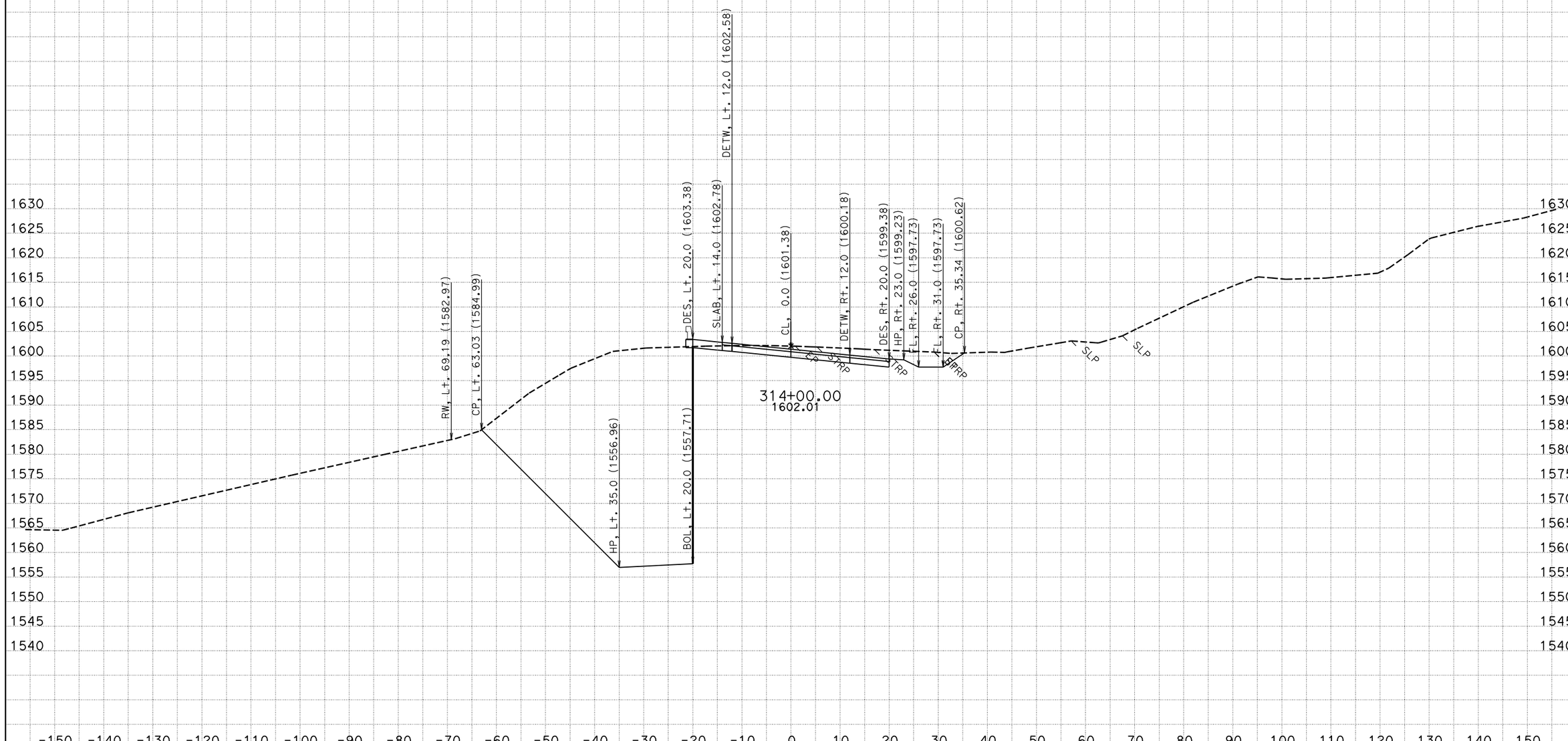


CREATED BY: NS - DESIGN SOUTH
DATE: 12/2/2011
KC Project: 42370D File: P:\proj5*\42370\design\caice\42370D\design_Folder\xsec\hum1_design113011.ear

CONTRACT: 01-423701
DIST/CO/RTE/PM: 01/HUM/299/20.1-21.0

SCALE: 1" = 10' Horiz.
1" = 10' Vert.

**All Dimensions are US Survey Feet**

**HUM1**
**CROSS SECTIONS**
SHEET 35 OF 148

# FOR EARTHWORK DEVELOPMENT ONLY

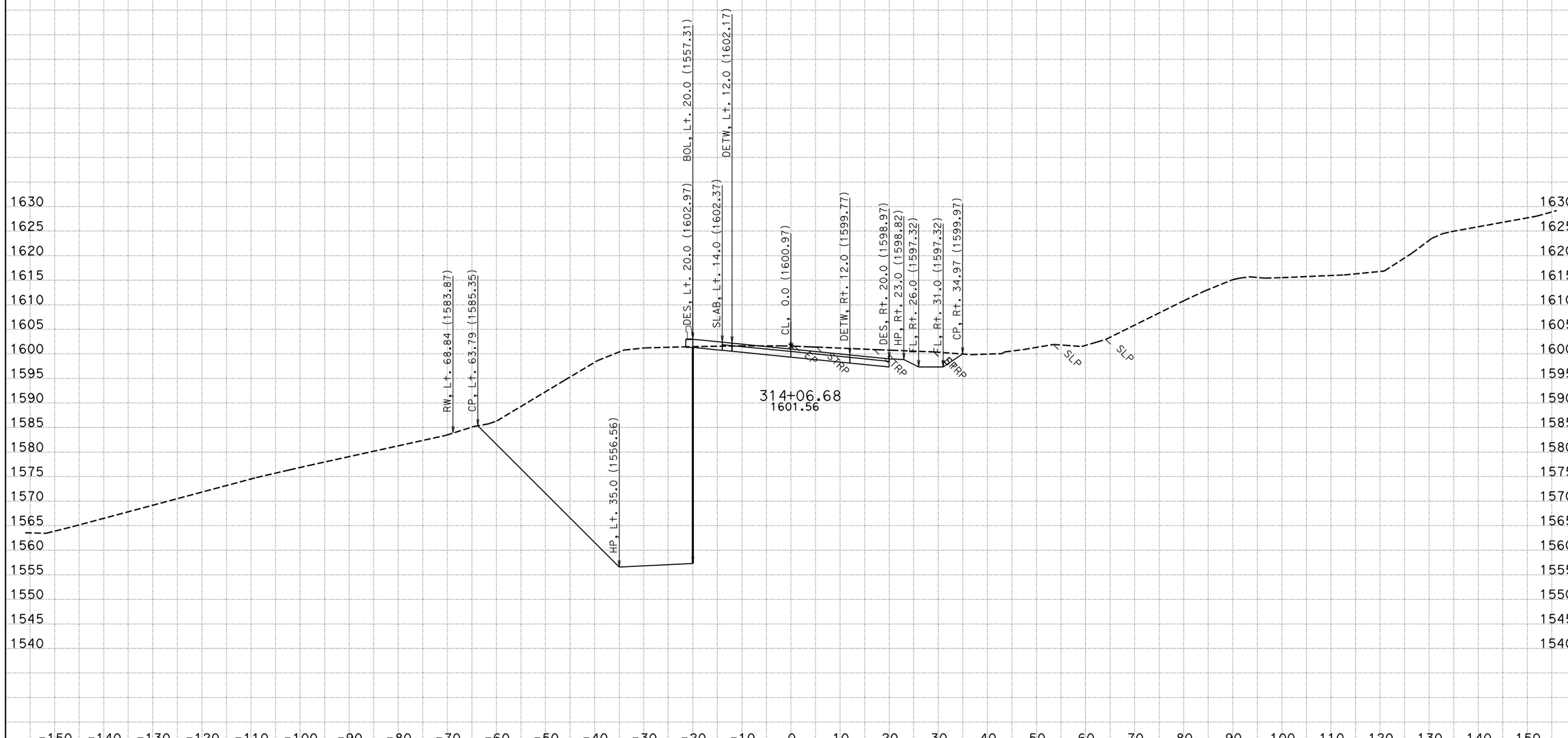


CREATED BY: NS - DESIGN SOUTH
DATE: 12/2/2011
KC Project: 42370D File: P:\proj5*\42370\design\caice\42370D\design_Folder\xsec\hum1_design113011.ear

CONTRACT: 01-423701
DIST/CO/RTE/PM: 01/HUM/299/20.1-21.0

SCALE: 1" = 10' Horiz.
1" = 10' Vert.

**All Dimensions are US Survey Feet**

**HUM1**
**CROSS SECTIONS**
SHEET 36 OF 148

# FOR EARTHWORK DEVELOPMENT ONLY

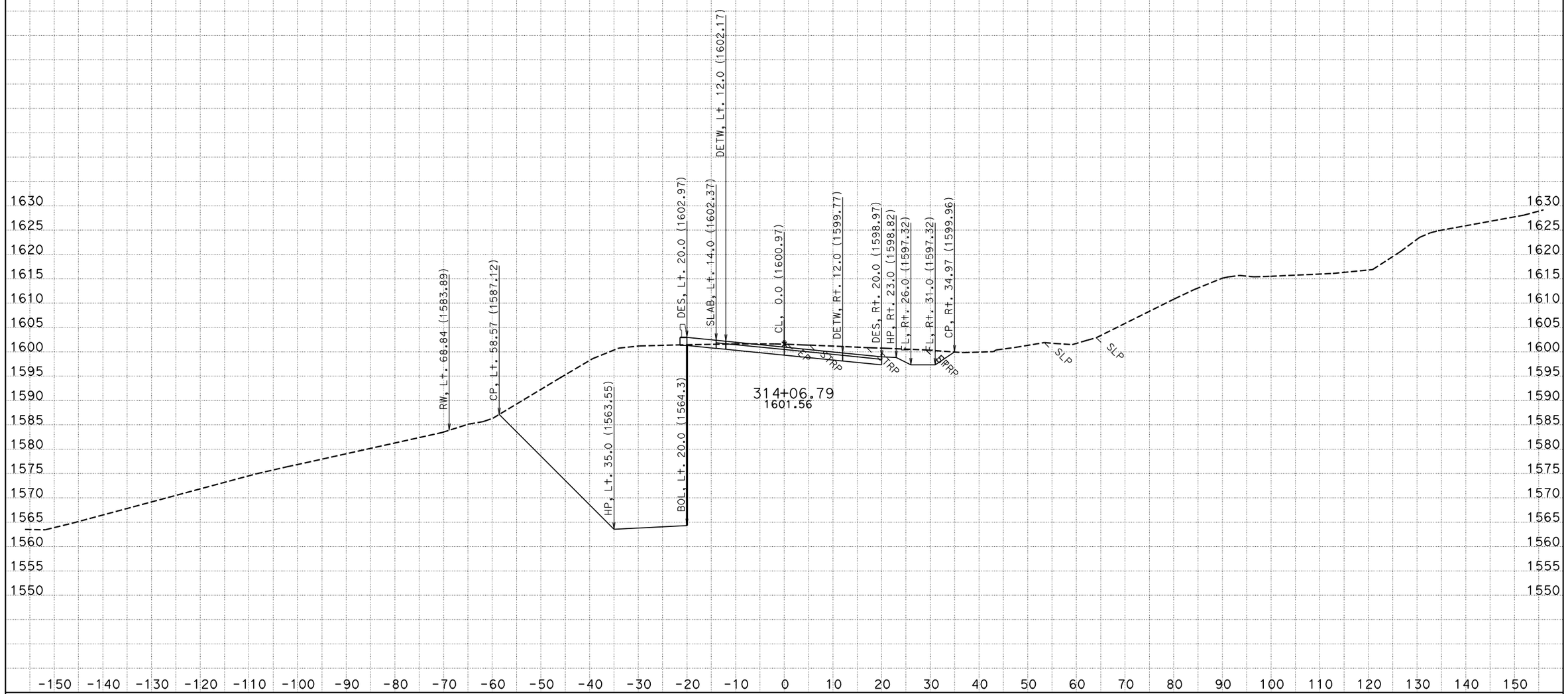


CREATED BY: NS - DESIGN SOUTH
DATE: 12/2/2011
KC Project: 42370D File: P:\proj5*\42370\design\caice\42370D\design_Folder\xsec\hum1_design113011.ear

CONTRACT: 01-423701
DIST/CO/RTE/PM: 01/HUM/299/20.1-21.0

SCALE: 1" = 10' Horiz.
1" = 10' Vert.

**All Dimensions are US Survey Feet**

**HUM1**
**CROSS SECTIONS**
SHEET 37 OF 148

# FOR EARTHWORK DEVELOPMENT ONLY

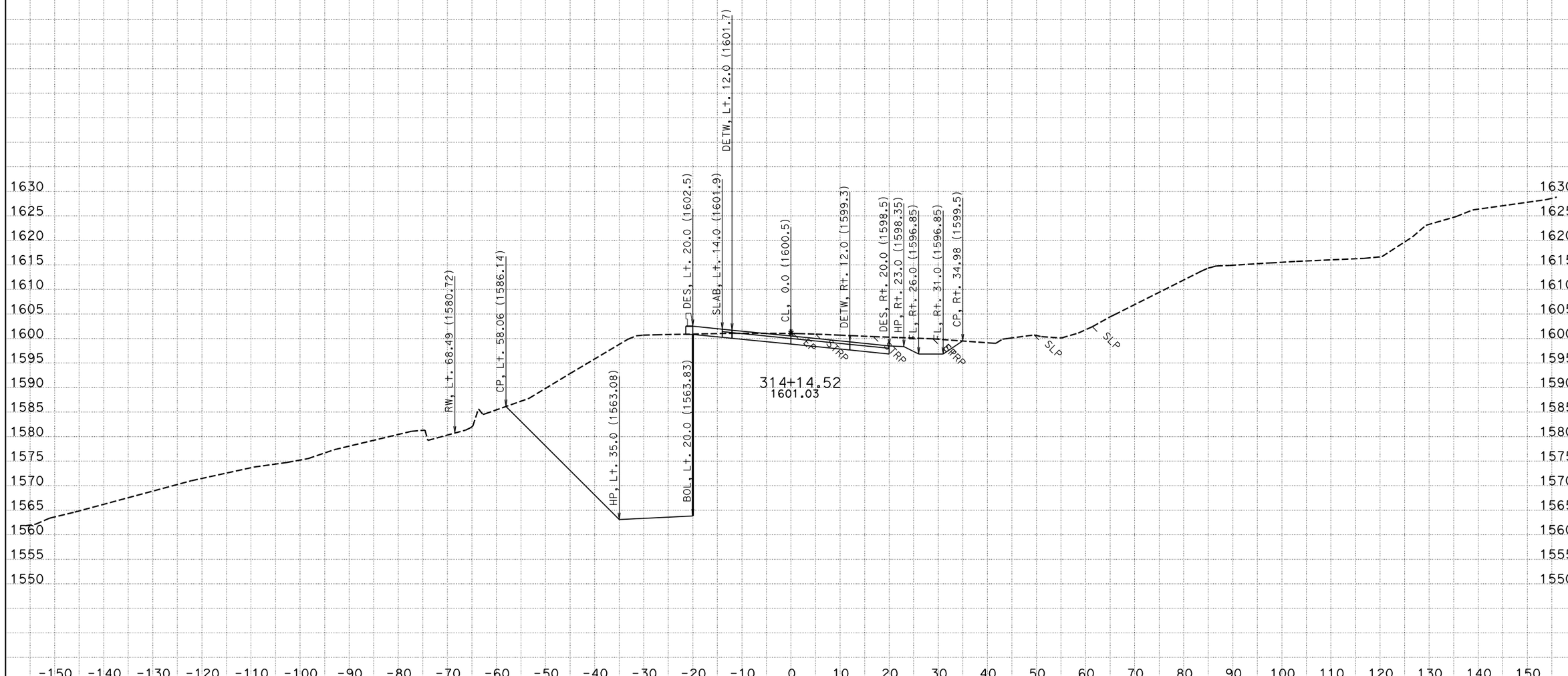


CREATED BY: NS - DESIGN SOUTH
DATE: 12/2/2011
KC Project: 42370D File: P:\proj5*\42370\design\caice\42370D\design_Folder\xsec\hum1_design113011.ear

CONTRACT: 01-423701
DIST/CO/RTE/PM: 01/HUM/299/20.1-21.0

SCALE: 1" = 10' Horiz.
1" = 10' Vert.

**All Dimensions are US Survey Feet**

**HUM1**
**CROSS SECTIONS**
SHEET 38 OF 148

# FOR EARTHWORK DEVELOPMENT ONLY

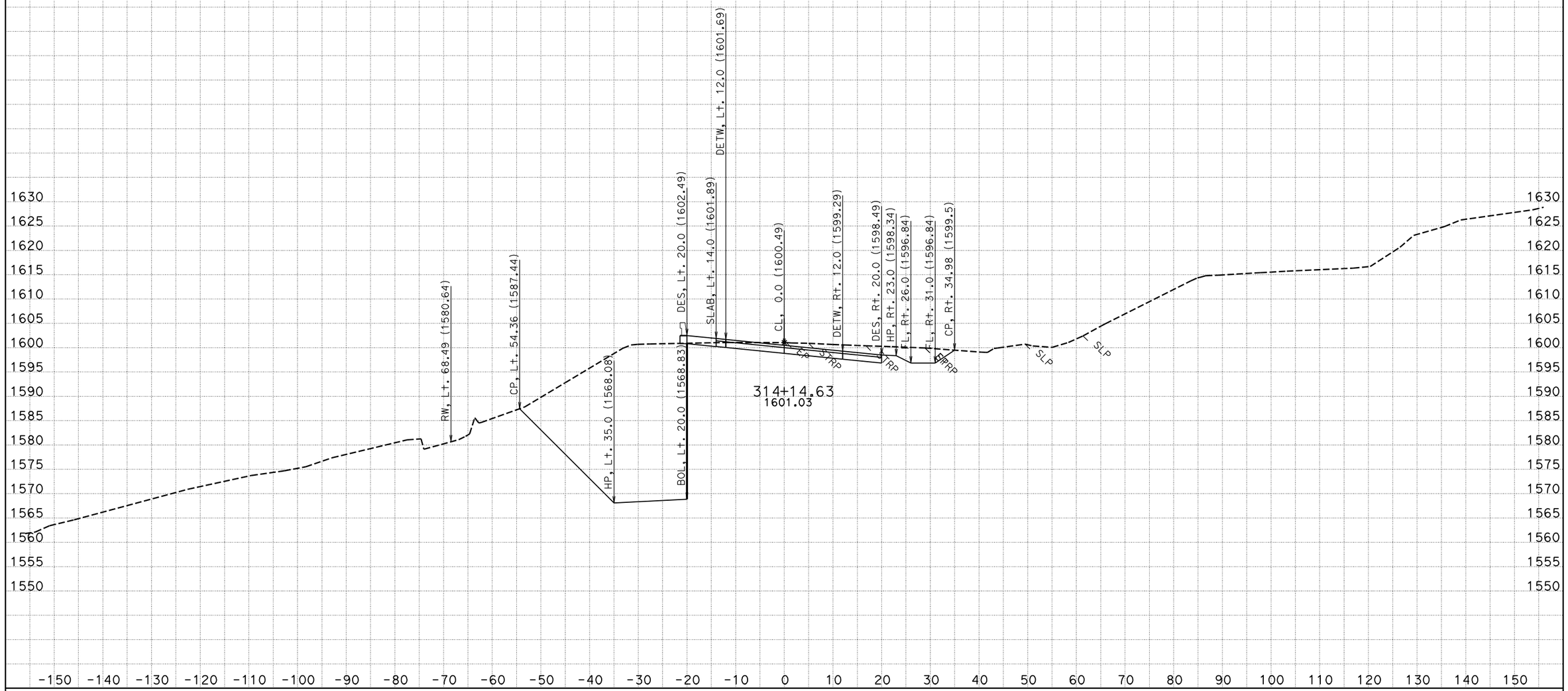


CREATED BY: NS - DESIGN SOUTH
DATE: 12/2/2011
KC Project: 42370D File: P:\proj5*\42370\design\caice\42370D\design_Folder\xsec\hum1_design113011.ear

CONTRACT: 01-423701
DIST/CO/RTE/PM: 01/HUM/299/20.1-21.0

SCALE: 1" = 10' Horiz.
1" = 10' Vert.

**All Dimensions are US Survey Feet**

**HUM1**
**CROSS SECTIONS**

# FOR EARTHWORK DEVELOPMENT ONLY

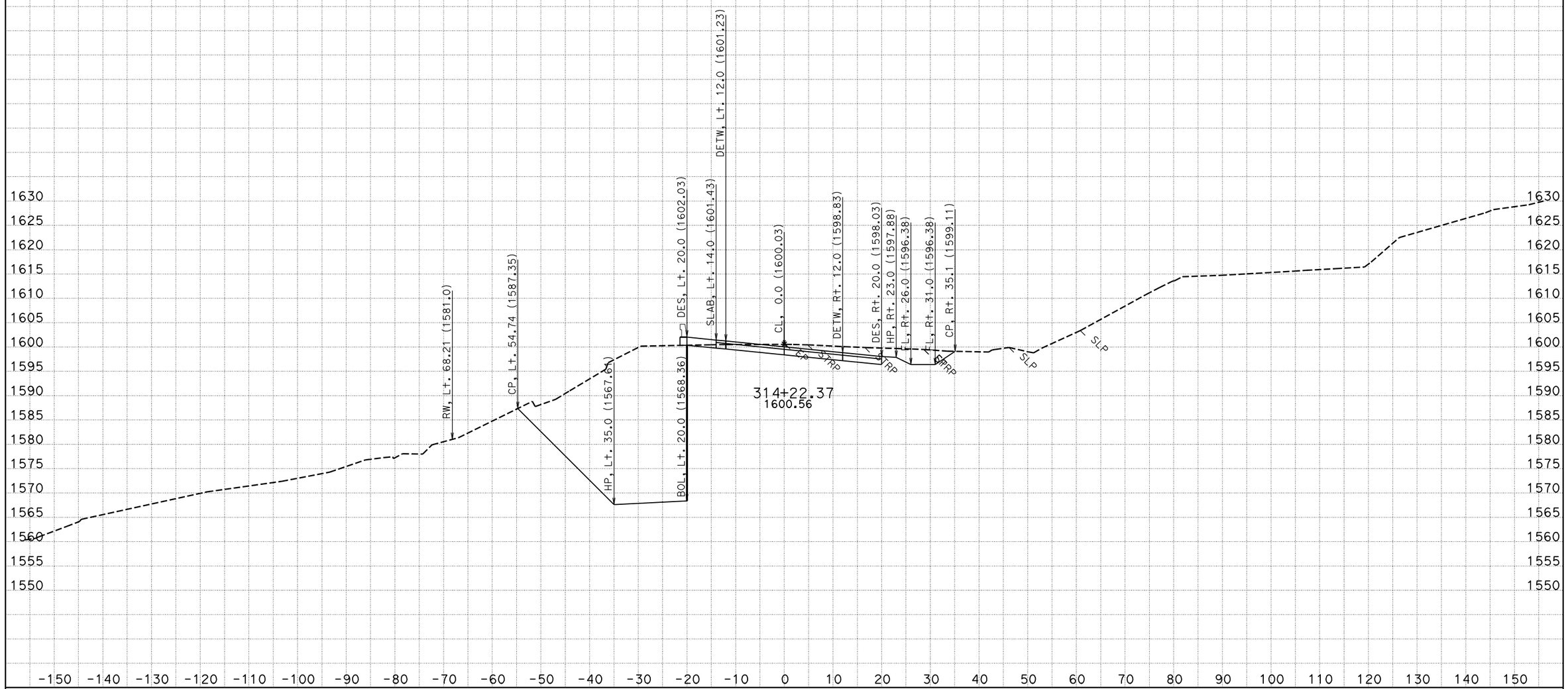


CREATED BY: NS - DESIGN SOUTH
DATE: 12/2/2011
KC Project: 42370D File: P:\proj5*\42370\design\caice\42370D\design_Folder\xsec\hum1_design113011.ear

CONTRACT: 01-423701
DIST/CO/RTE/PM: 01/HUM/299/20.1-21.0

SCALE: 1" = 10' Horiz.
1" = 10' Vert.

**All Dimensions are US Survey Feet**

**HUM1**
**CROSS SECTIONS**

# FOR EARTHWORK DEVELOPMENT ONLY

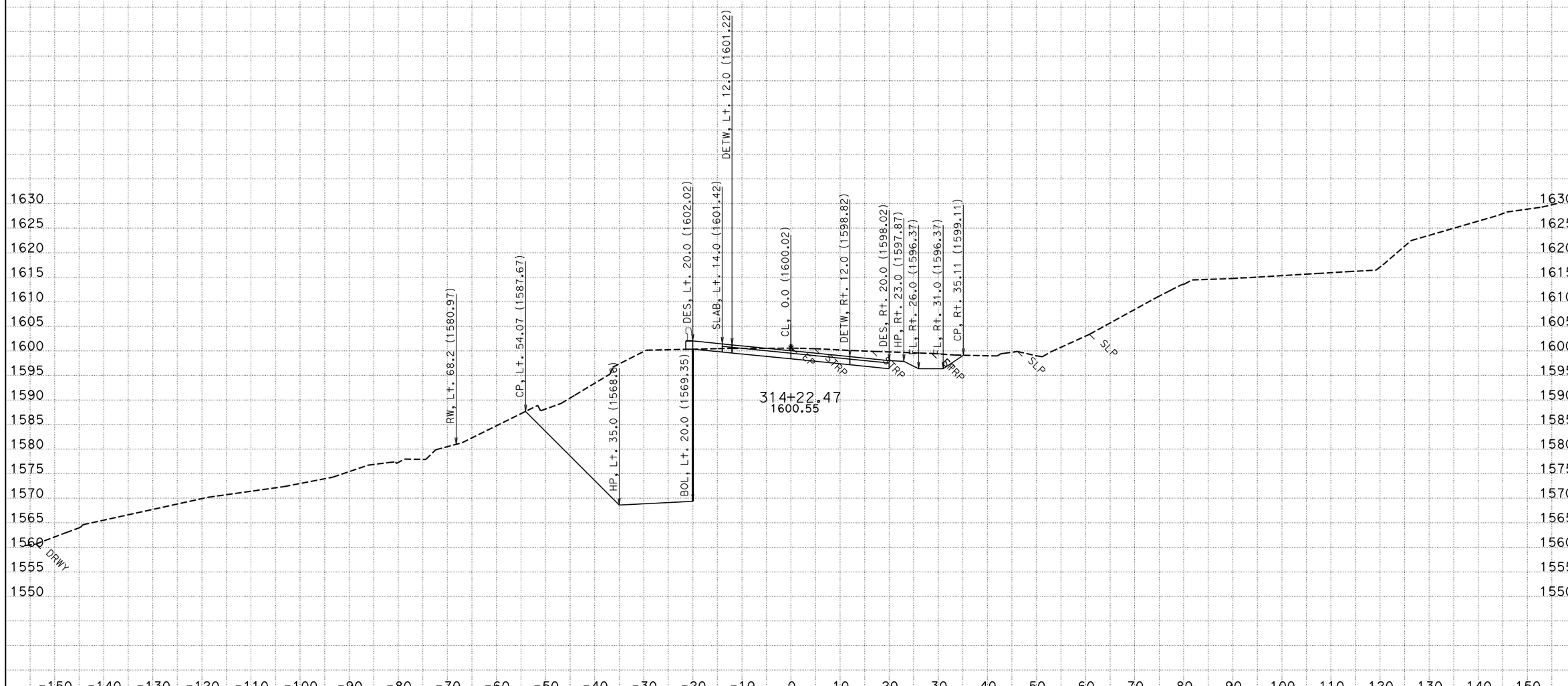


CREATED BY: NS - DESIGN SOUTH
DATE: 12/2/2011
KC Project: 42370D File: P:\proj5*\42370\design\caice\42370D\design_Folder\xsec\hum1_design113011.ear

CONTRACT: 01-423701
DIST/CO/RTE/PM: 01/HUM/299/20.1-21.0

SCALE: 1" = 10' Horiz.
1" = 10' Vert.

**All Dimensions are US Survey Feet**

**HUM1**
**CROSS SECTIONS**
SHEET 41 OF 148

# FOR EARTHWORK DEVELOPMENT ONLY

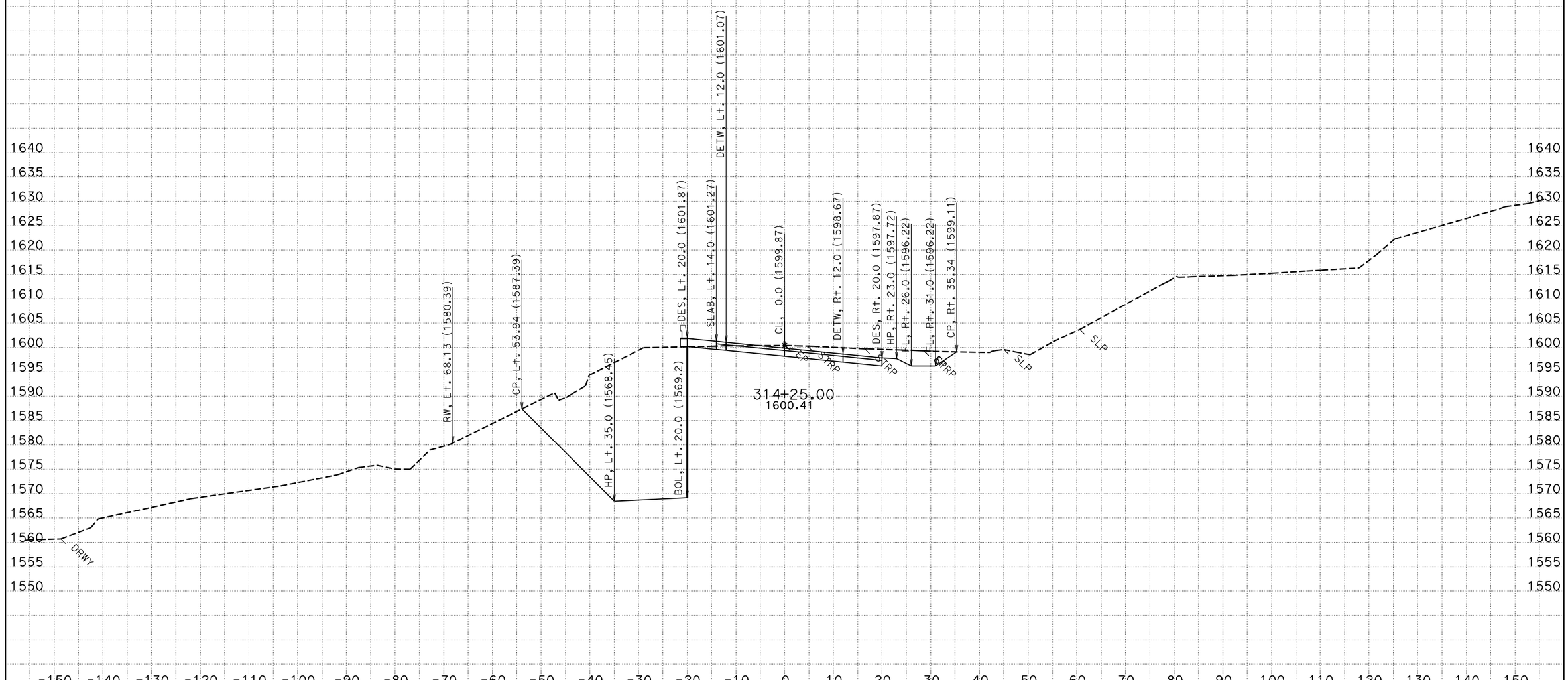


CREATED BY: NS - DESIGN SOUTH
DATE: 12/2/2011
KC Project: 42370D File: P:\proj5*\42370\design\caice\42370D\design_Folder\xsec\hum1_design113011.ear

CONTRACT: 01-423701
DIST/CO/RTE/PM: 01/HUM/299/20.1-21.0

SCALE: 1" = 10' Horiz.
1" = 10' Vert.

**All Dimensions are US Survey Feet**

**HUM1**
**CROSS SECTIONS**

# FOR EARTHWORK DEVELOPMENT ONLY

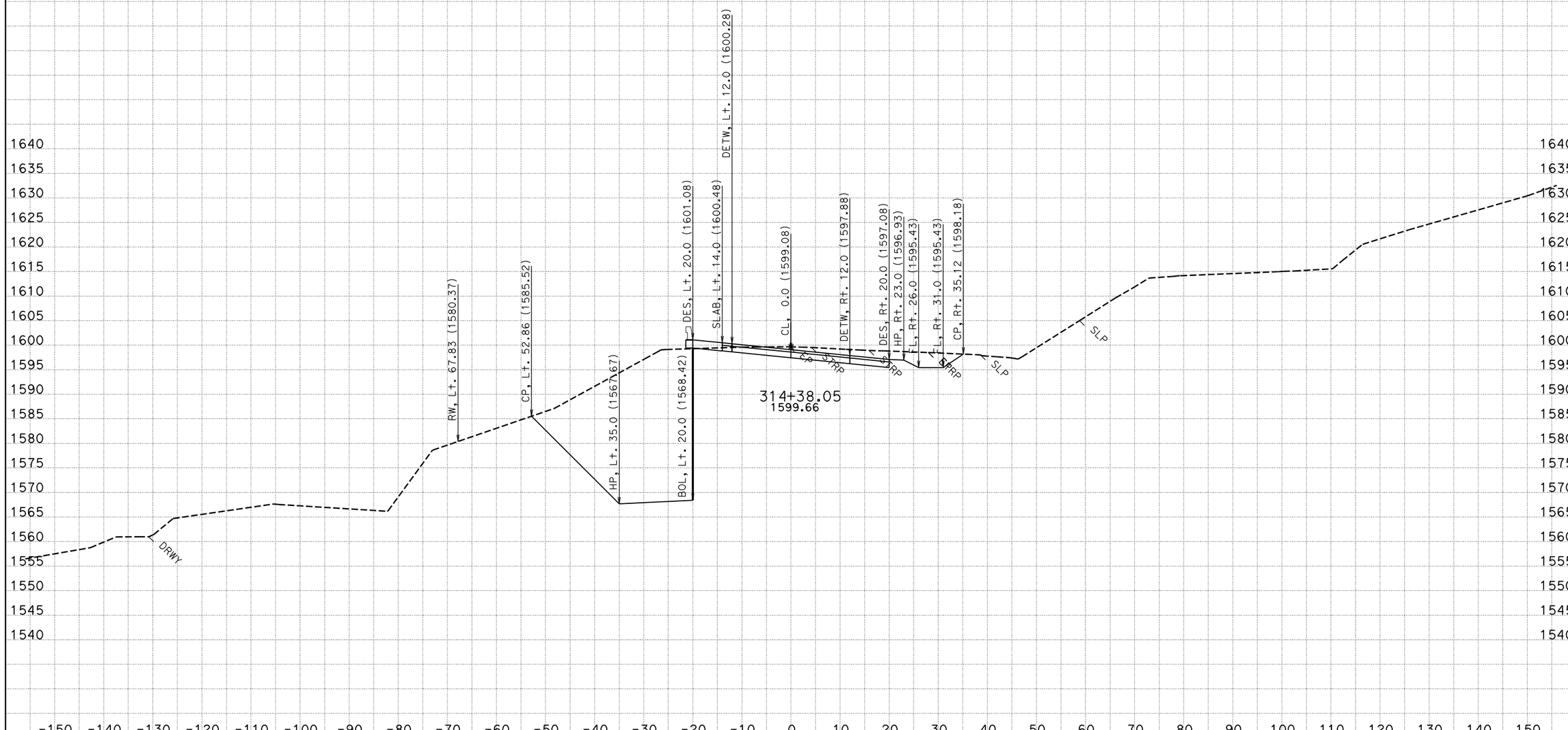


CREATED BY: NS - DESIGN SOUTH
DATE: 12/2/2011
KC Project: 42370D File: P:\proj5*\42370\design\caice\42370D\design_Folder\xsec\hum1_design113011.ear

CONTRACT: 01-423701
DIST/CO/RTE/PM: 01/HUM/299/20.1-21.0

SCALE: 1" = 10' Horiz.
1" = 10' Vert.

**All Dimensions are US Survey Feet**

**HUM1**
**CROSS SECTIONS**
SHEET 43 OF 148

# FOR EARTHWORK DEVELOPMENT ONLY

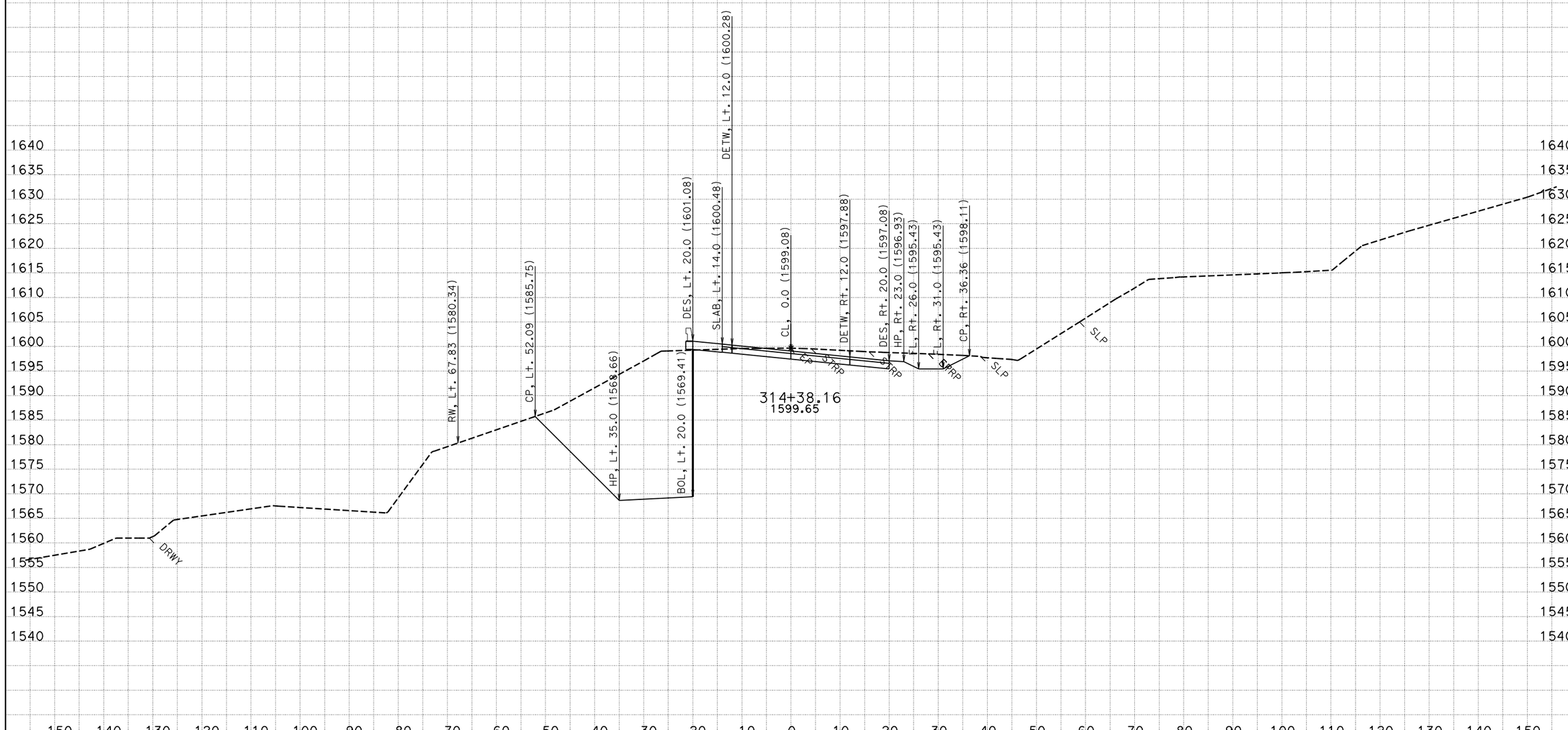


CREATED BY: NS - DESIGN SOUTH
DATE: 12/2/2011
KC Project: 42370D File: P:\proj5*\42370\design\caice\42370D\design_Folder\xsec\hum1_design113011.ear

CONTRACT: 01-423701
DIST/CO/RTE/PM: 01/HUM/299/20.1-21.0

SCALE: 1" = 10' Horiz.
1" = 10' Vert.

**All Dimensions are US Survey Feet**

**HUM1**
**CROSS SECTIONS**
SHEET 44 OF 148

# FOR EARTHWORK DEVELOPMENT ONLY

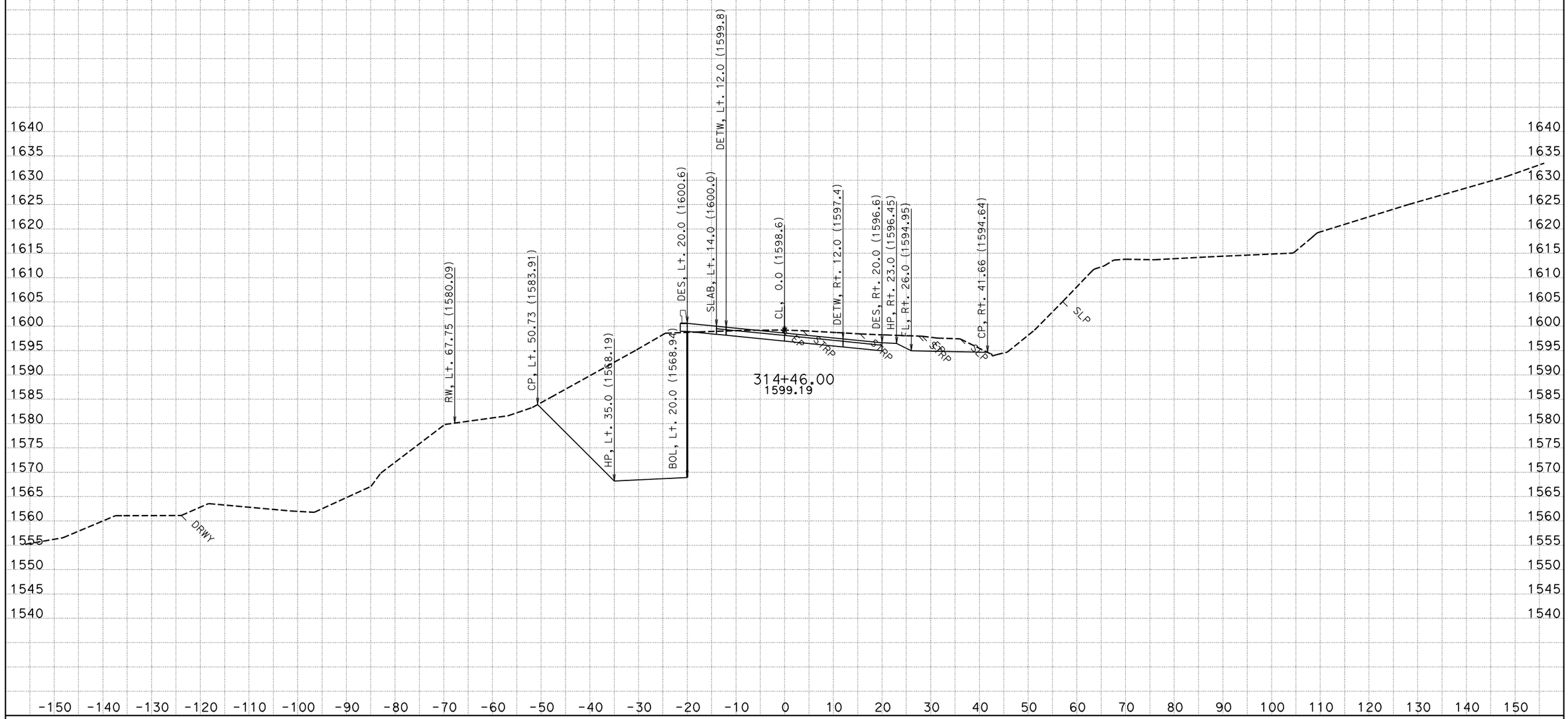


CREATED BY: NS - DESIGN SOUTH
DATE: 12/2/2011
KC Project: 42370D File: P:\proj5*\42370\design\caice\42370D\design_Folder\xsec\hum1_design113011.ear

CONTRACT: 01-423701
DIST/CO/RTE/PM: 01/HUM/299/20.1-21.0

SCALE: 1" = 10' Horiz.
1" = 10' Vert.

**All Dimensions are US Survey Feet**

**HUM1**
**CROSS SECTIONS**
SHEET 45 OF 148

# FOR EARTHWORK DEVELOPMENT ONLY

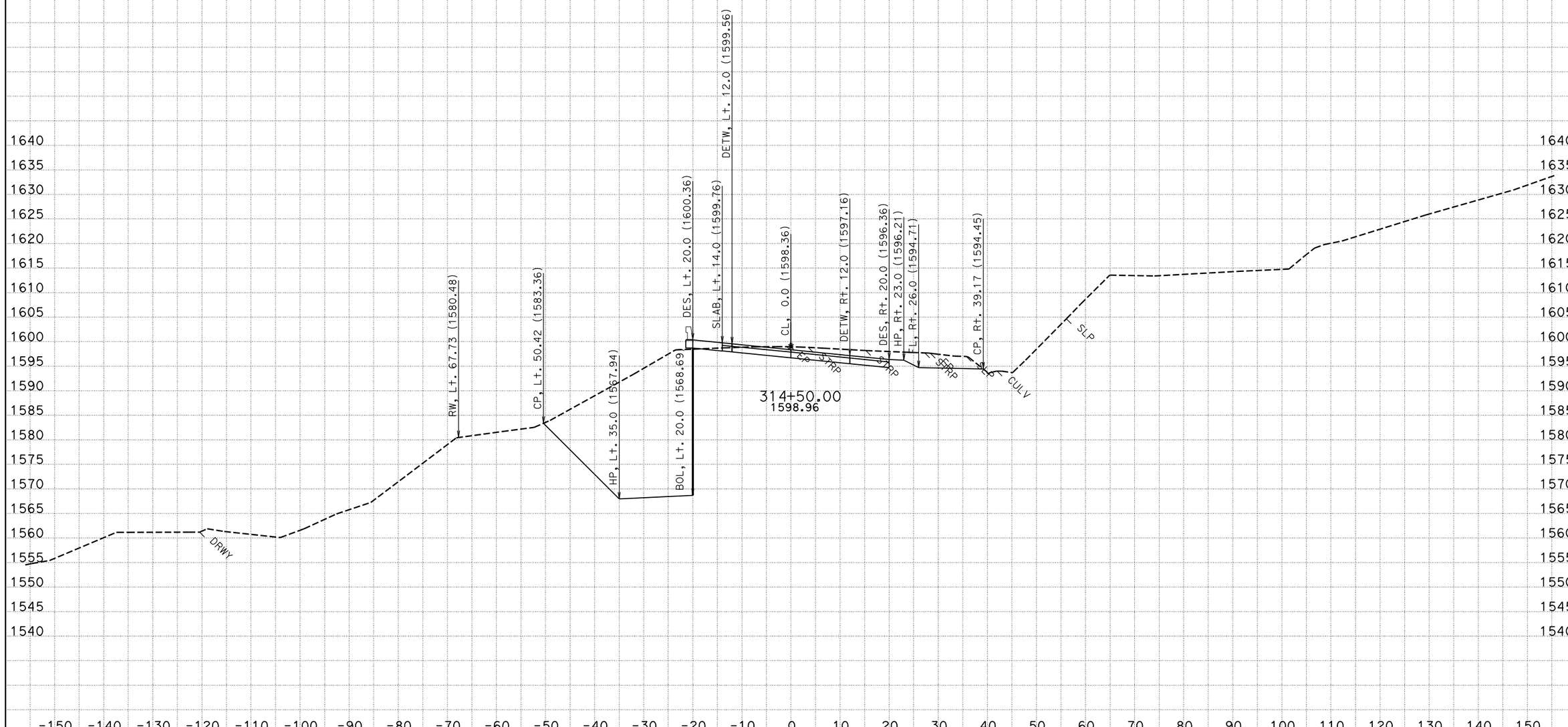


CREATED BY: NS - DESIGN SOUTH
DATE: 12/2/2011
KC Project: 42370D File: P:\proj5*\42370\design\caice\42370D\design_Folder\xsec\hum1_design113011.ear

CONTRACT: 01-423701
DIST/CO/RTE/PM: 01/HUM/299/20.1-21.0

SCALE: 1" = 10' Horiz.
1" = 10' Vert.

**All Dimensions are US Survey Feet**

**HUM1**
**CROSS SECTIONS**
SHEET 46 OF 148

# FOR EARTHWORK DEVELOPMENT ONLY

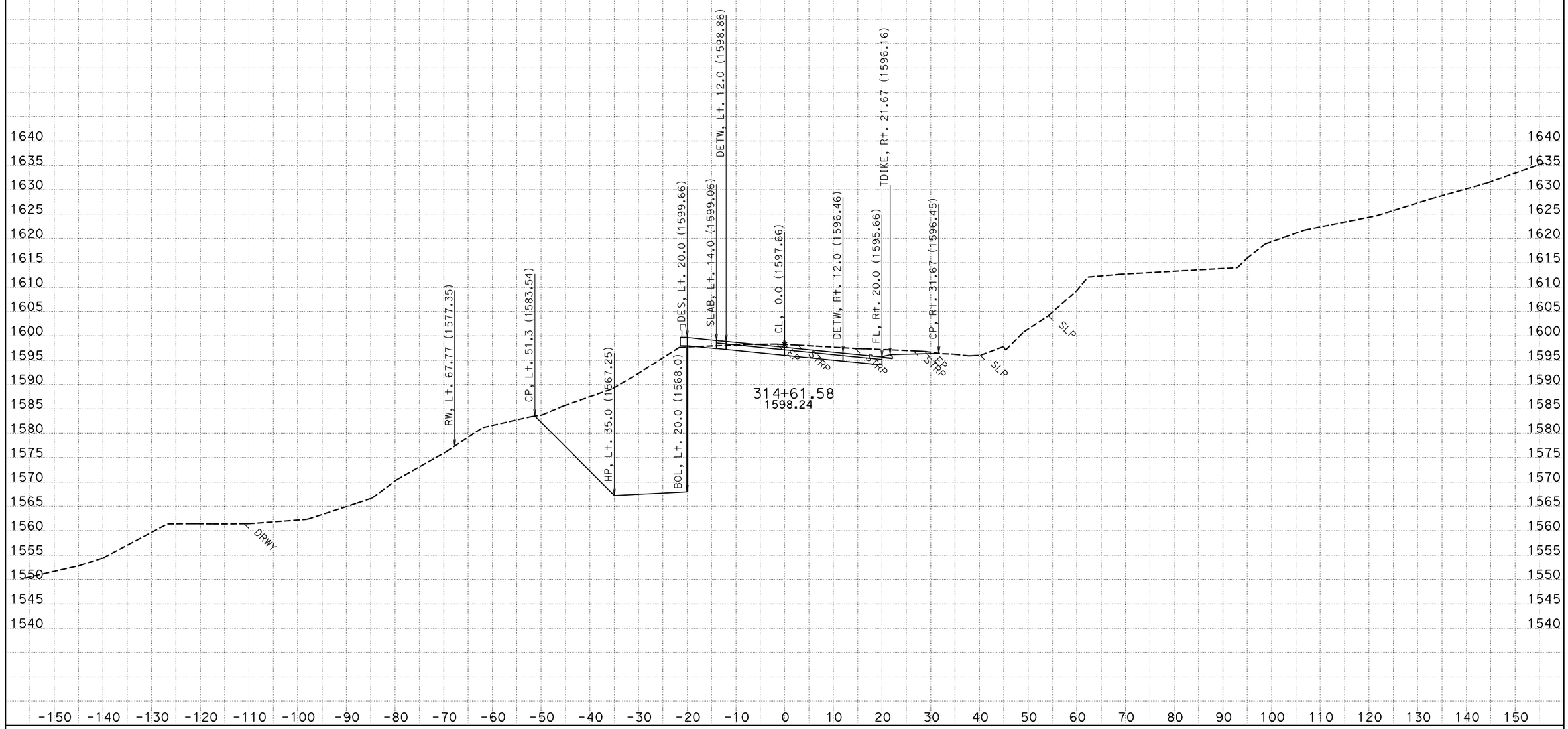


CREATED BY: NS - DESIGN SOUTH
DATE: 12/2/2011
KC Project: 42370D File: P:\proj5*\42370\design\caice\42370D\design_Folder\xsec\hum1_design113011.ear

CONTRACT: 01-423701
DIST/CO/RTE/PM: 01/HUM/299/20.1-21.0

SCALE: 1" = 10' Horiz.
1" = 10' Vert.

**All Dimensions are US Survey Feet**

**HUM1**
**CROSS SECTIONS**

# FOR EARTHWORK DEVELOPMENT ONLY

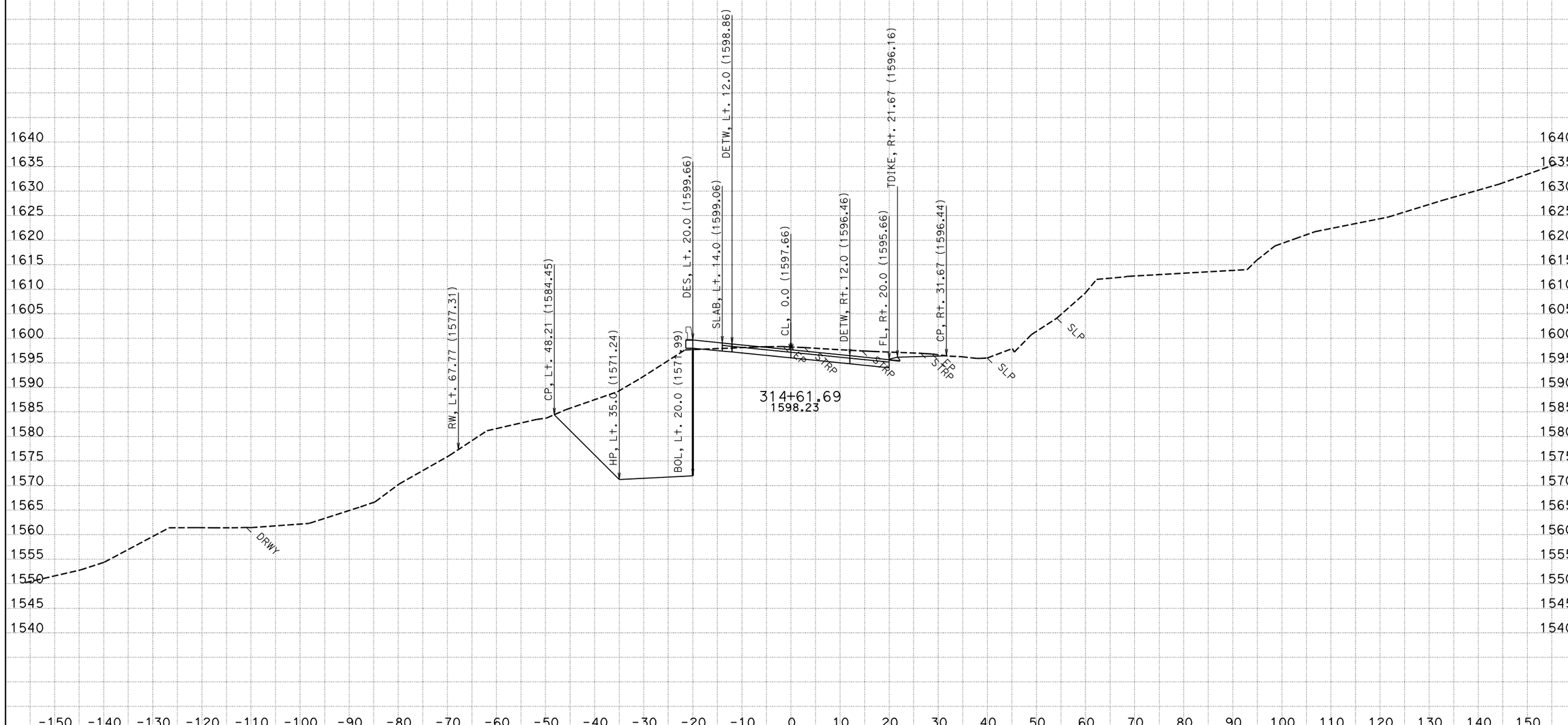


CREATED BY: NS - DESIGN SOUTH
DATE: 12/2/2011
KC Project: 42370D File: P:\proj5*\42370\design\caice\42370D\design_Folder\xsec\hum1_design113011.ear

CONTRACT: 01-423701
DIST/CO/RTE/PM: 01/HUM/299/20.1-21.0

SCALE: 1" = 10' Horiz.
1" = 10' Vert.

**All Dimensions are US Survey Feet**

**HUM1**
**CROSS SECTIONS**
SHEET 48 OF 148

# FOR EARTHWORK DEVELOPMENT ONLY

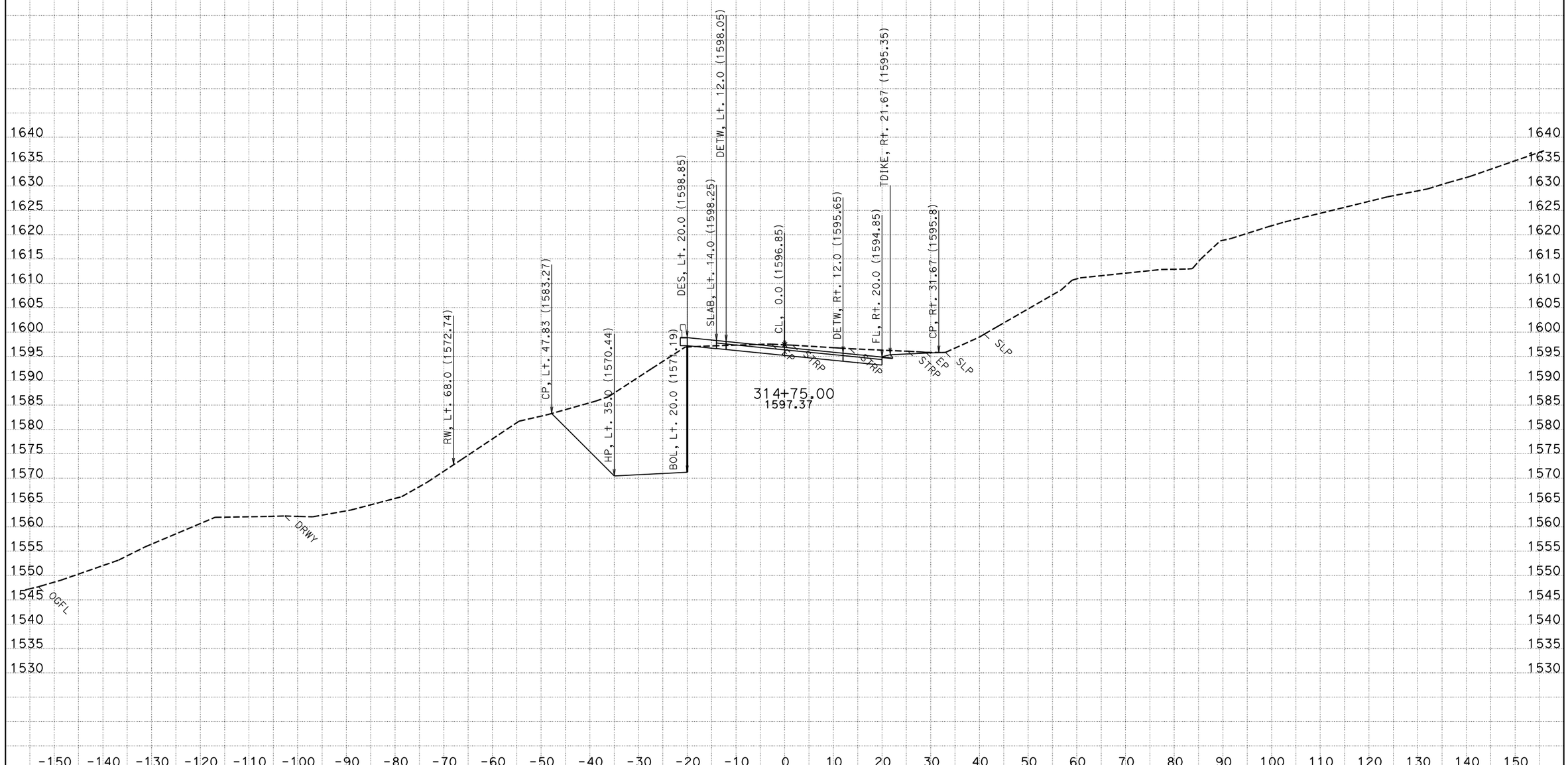


CREATED BY: NS - DESIGN SOUTH
DATE: 12/2/2011
KC Project: 42370D File: P:\proj5*\42370\design\caice\42370D\design_Folder\xsec\hum1_design113011.ear

CONTRACT: 01-423701
DIST/CO/RTE/PM: 01/HUM/299/20.1-21.0

SCALE: 1" = 10' Horiz.
1" = 10' Vert.

**All Dimensions are US Survey Feet**

**HUM1**
**CROSS SECTIONS**
SHEET 49 OF 148

# FOR EARTHWORK DEVELOPMENT ONLY

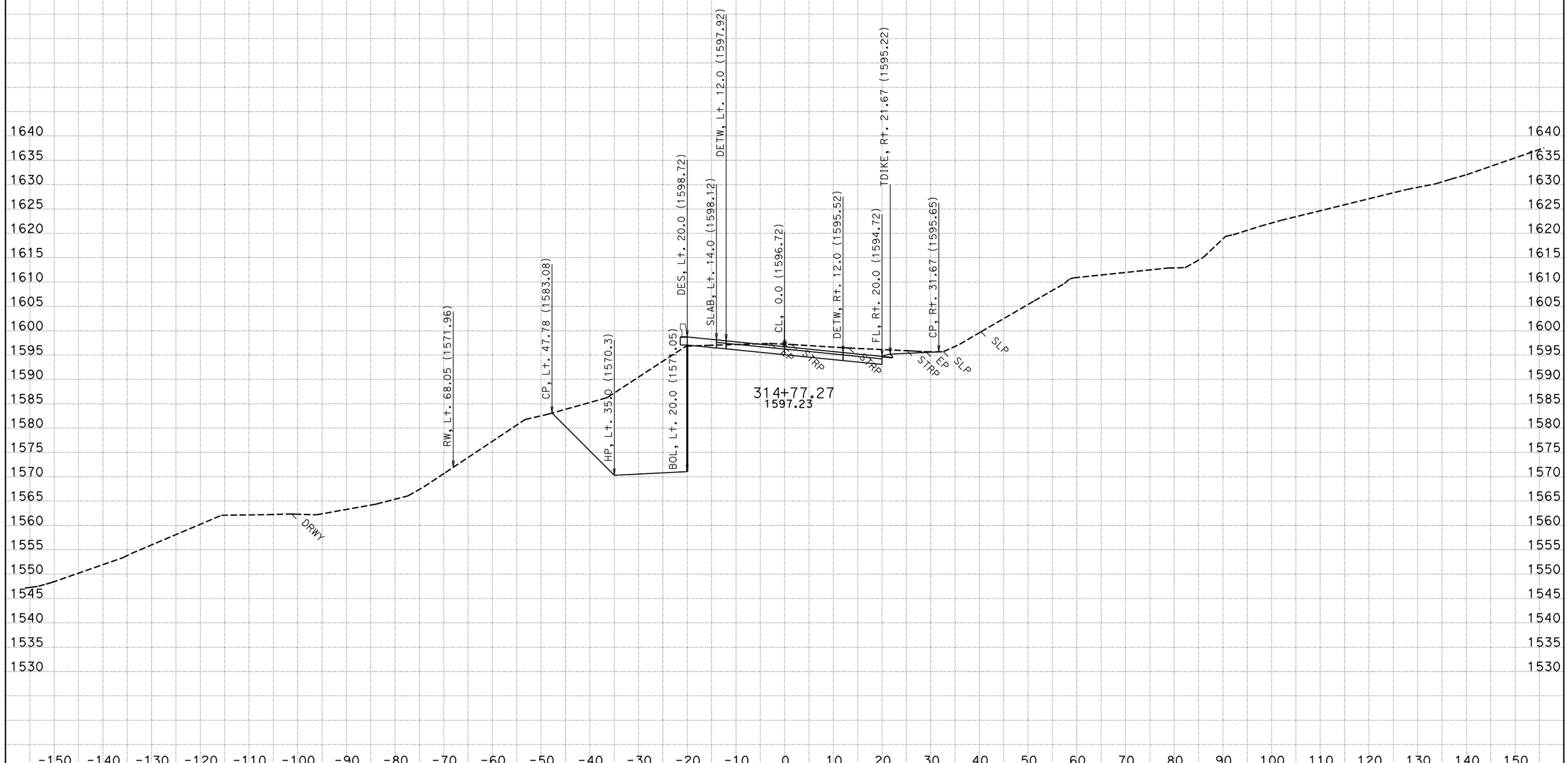


CREATED BY: NS - DESIGN SOUTH
DATE: 12/2/2011
KC Project: 42370D File: P:\proj5*\42370\design\caice\42370D\design_Folder\xsec\hum1_design113011.ear

CONTRACT: 01-423701
DIST/CO/RTE/PM: 01/HUM/299/20.1-21.0

SCALE: 1" = 10' Horiz.
1" = 10' Vert.

**All Dimensions are US Survey Feet**

**HUM1**
**CROSS SECTIONS**
SHEET 50 OF 148

# FOR EARTHWORK DEVELOPMENT ONLY

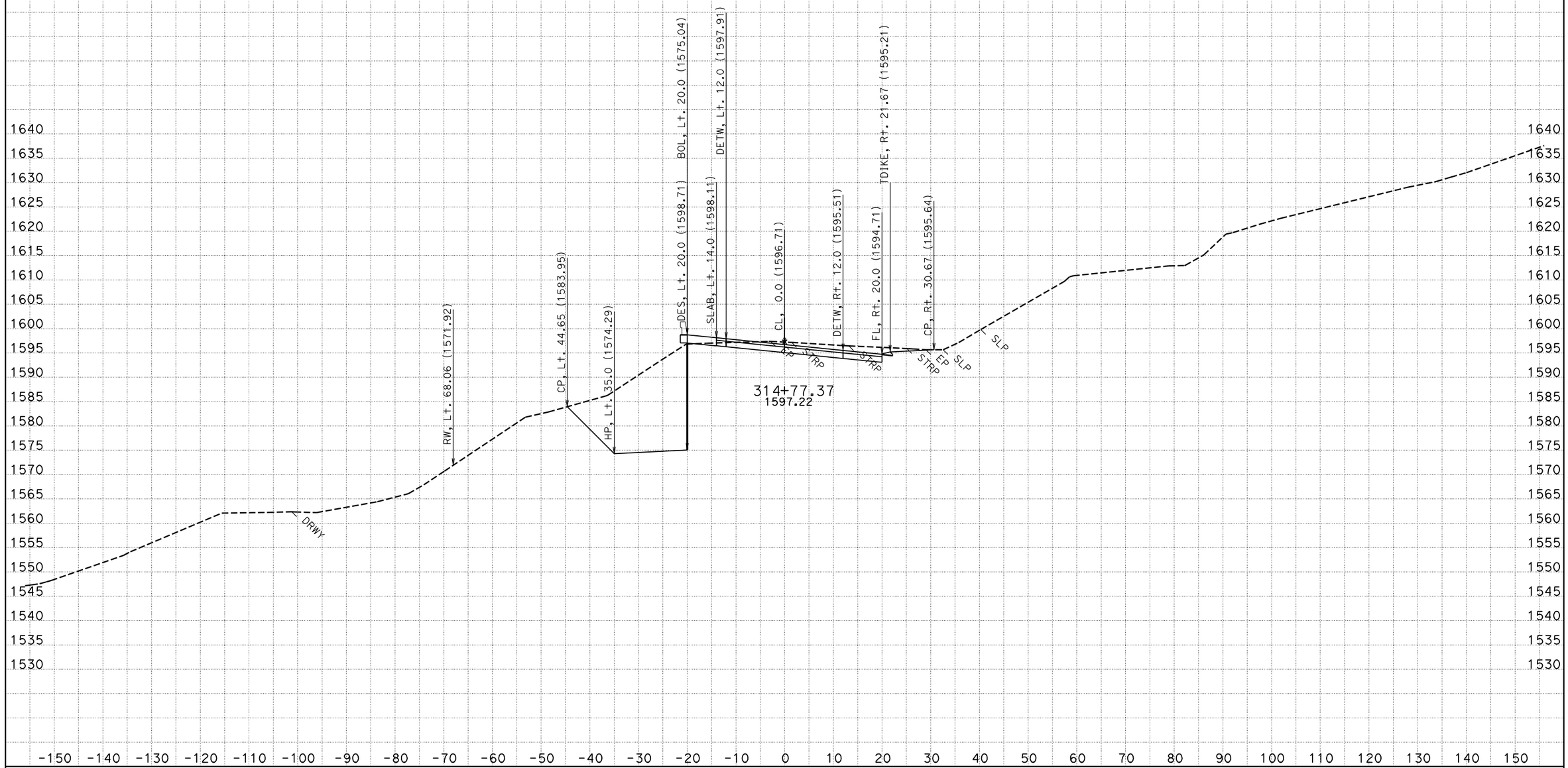


CREATED BY: NS - DESIGN SOUTH
DATE: 12/2/2011
KC Project: 42370D File: P:\proj5*\42370\design\caice\42370D\design_Folder\xsec\hum1_design113011.ear

CONTRACT: 01-423701
DIST/CO/RTE/PM: 01/HUM/299/20.1-21.0

SCALE: 1" = 10' Horiz.
1" = 10' Vert.

**All Dimensions are US Survey Feet**

**HUM1**
**CROSS SECTIONS**
SHEET 51 OF 148

# FOR EARTHWORK DEVELOPMENT ONLY

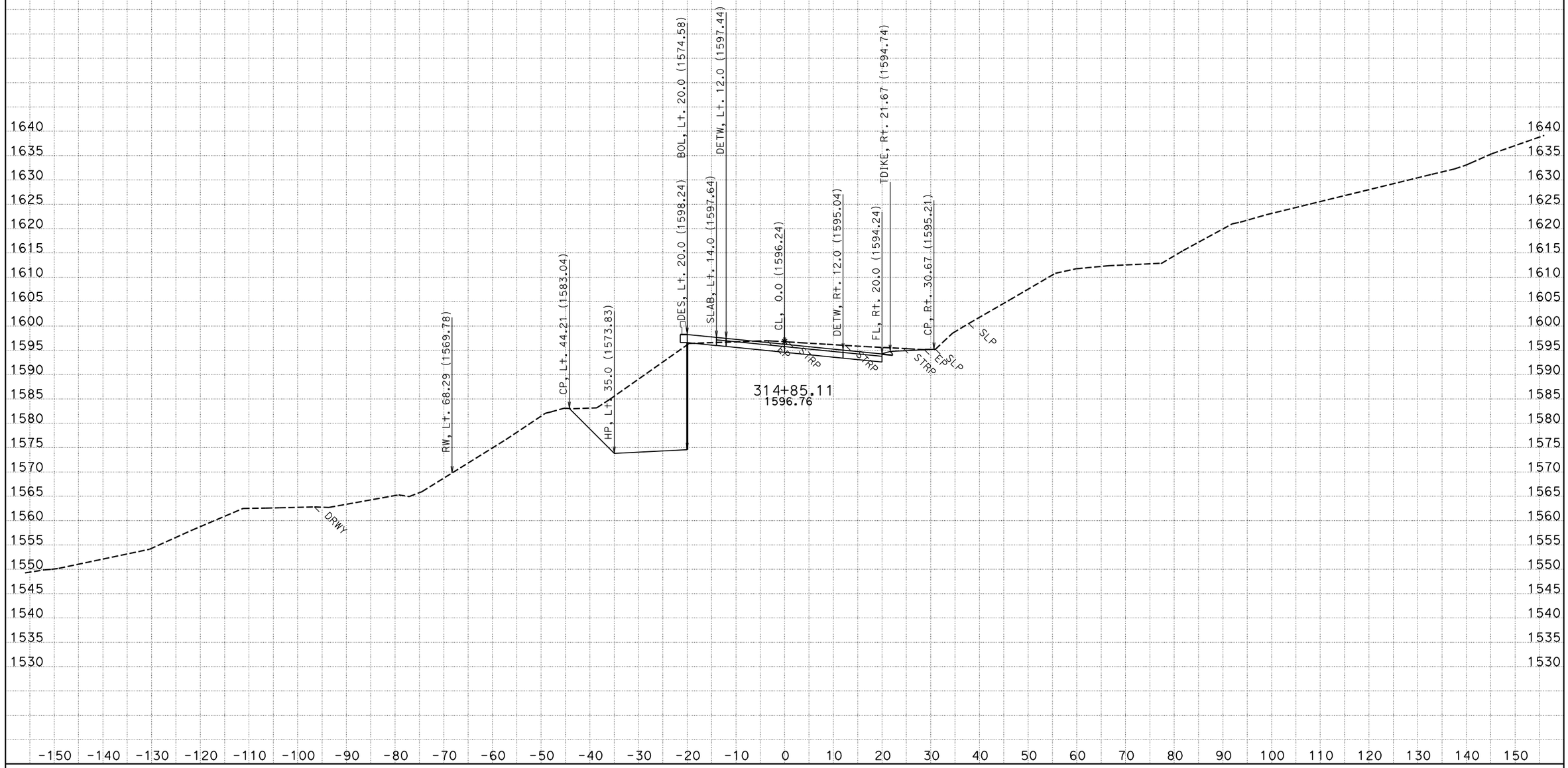


CREATED BY: NS - DESIGN SOUTH
DATE: 12/2/2011
KC Project: 42370D File: P:\proj5*\42370\design\caice\42370D\design_Folder\xsec\hum1_design113011.ear

CONTRACT: 01-423701
DIST/CO/RTE/PM: 01/HUM/299/20.1-21.0

SCALE: 1" = 10' Horiz.
1" = 10' Vert.

**All Dimensions are US Survey Feet**

**HUM1**
**CROSS SECTIONS**

# FOR EARTHWORK DEVELOPMENT ONLY

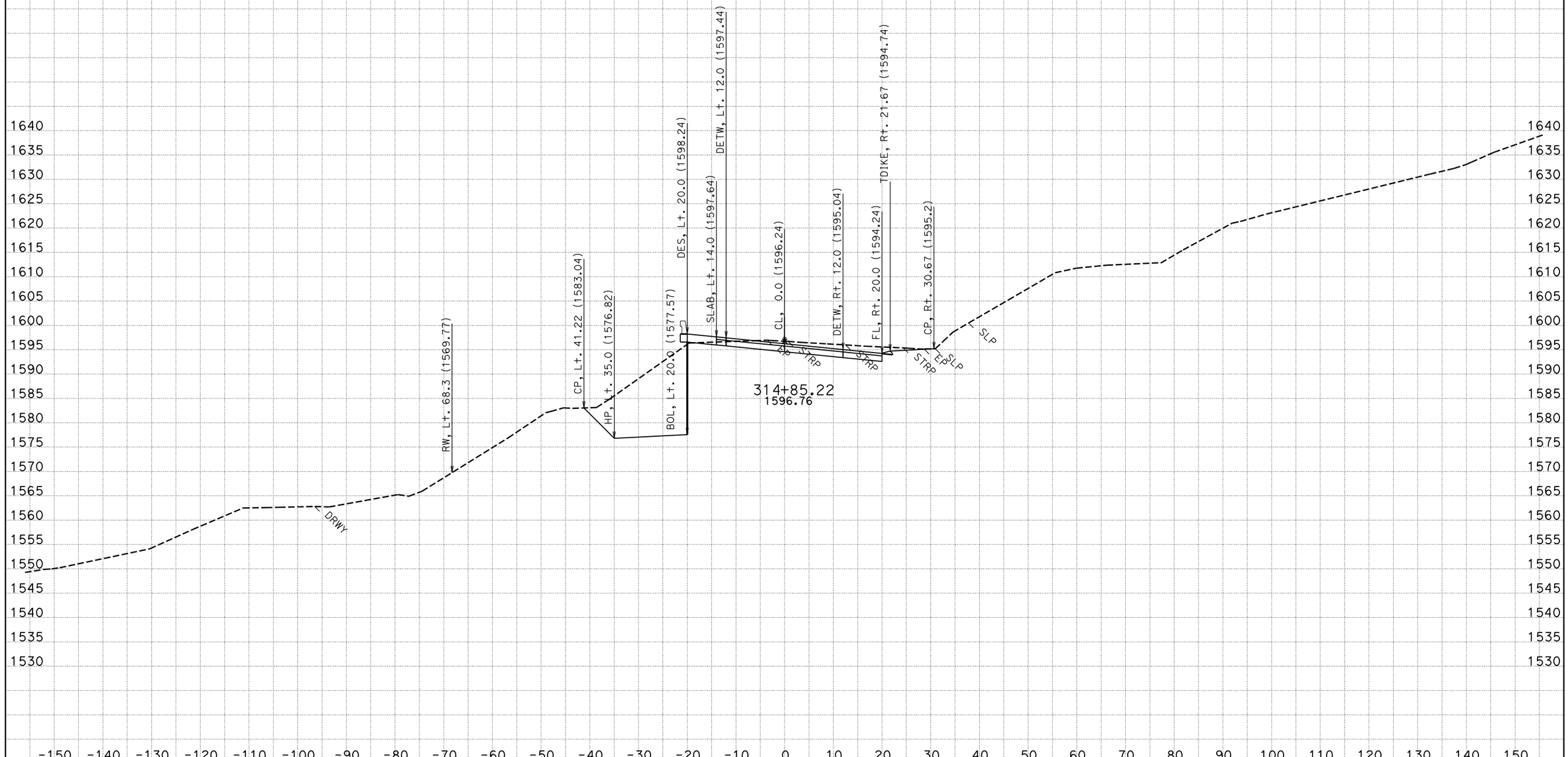


CREATED BY: NS - DESIGN SOUTH
DATE: 12/2/2011
KC Project: 42370D File: P:\proj5*\42370\design\caice\42370D\design_Folder\xsec\hum1_design113011.ear

CONTRACT: 01-423701
DIST/CO/RTE/PM: 01/HUM/299/20.1-21.0

SCALE: 1" = 10' Horiz.
1" = 10' Vert.

**All Dimensions are US Survey Feet**

**HUM1**
**CROSS SECTIONS**
SHEET 53 OF 148

# FOR EARTHWORK DEVELOPMENT ONLY

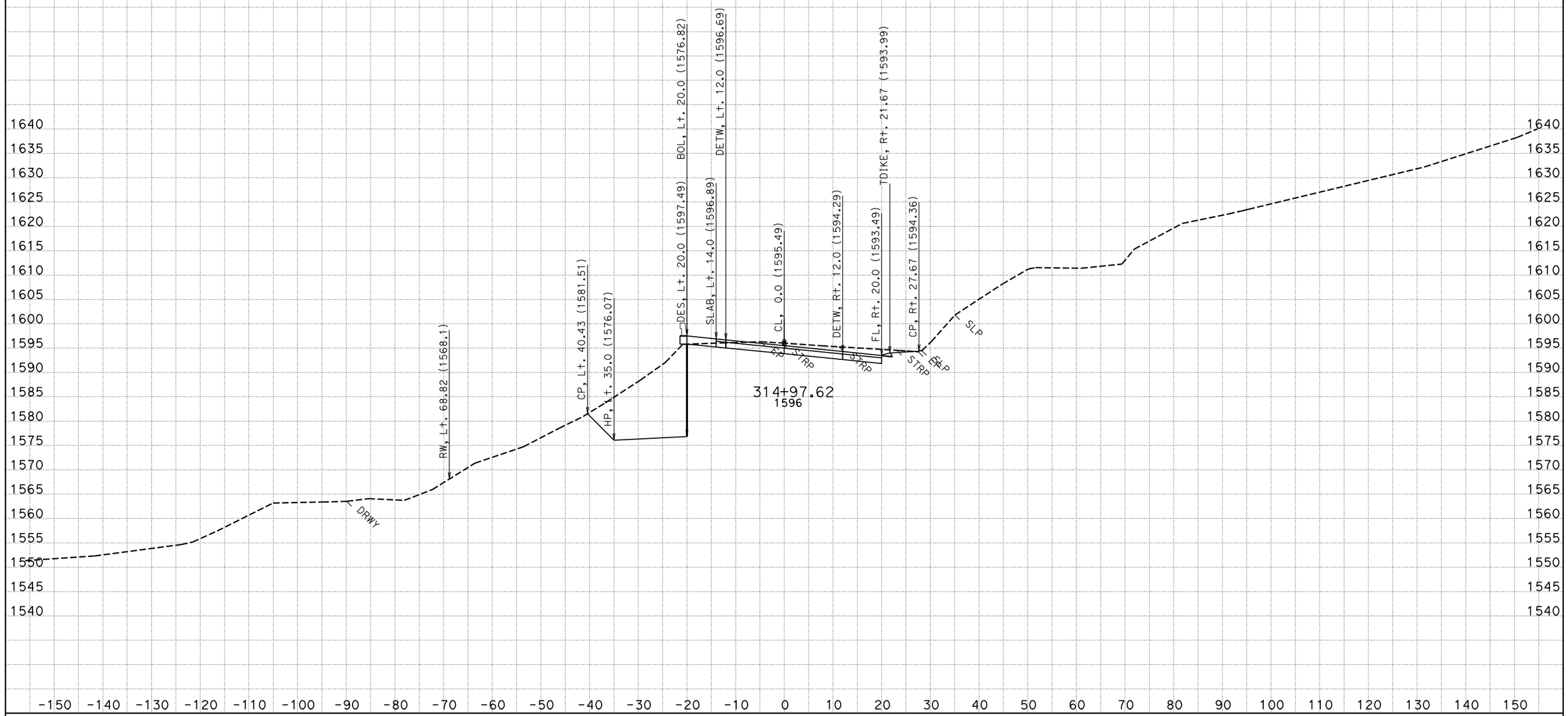


CREATED BY: NS - DESIGN SOUTH
DATE: 12/2/2011
KC Project: 42370D File: P:\proj5*\42370\design\caice\42370D\design_Folder\xsec\hum1_design113011.ear

CONTRACT: 01-423701
DIST/CO/RTE/PM: 01/HUM/299/20.1-21.0

SCALE: 1" = 10' Horiz.
1" = 10' Vert.

**All Dimensions are US Survey Feet**

**HUM1**
**CROSS SECTIONS**
SHEET 54 OF 148

# FOR EARTHWORK DEVELOPMENT ONLY

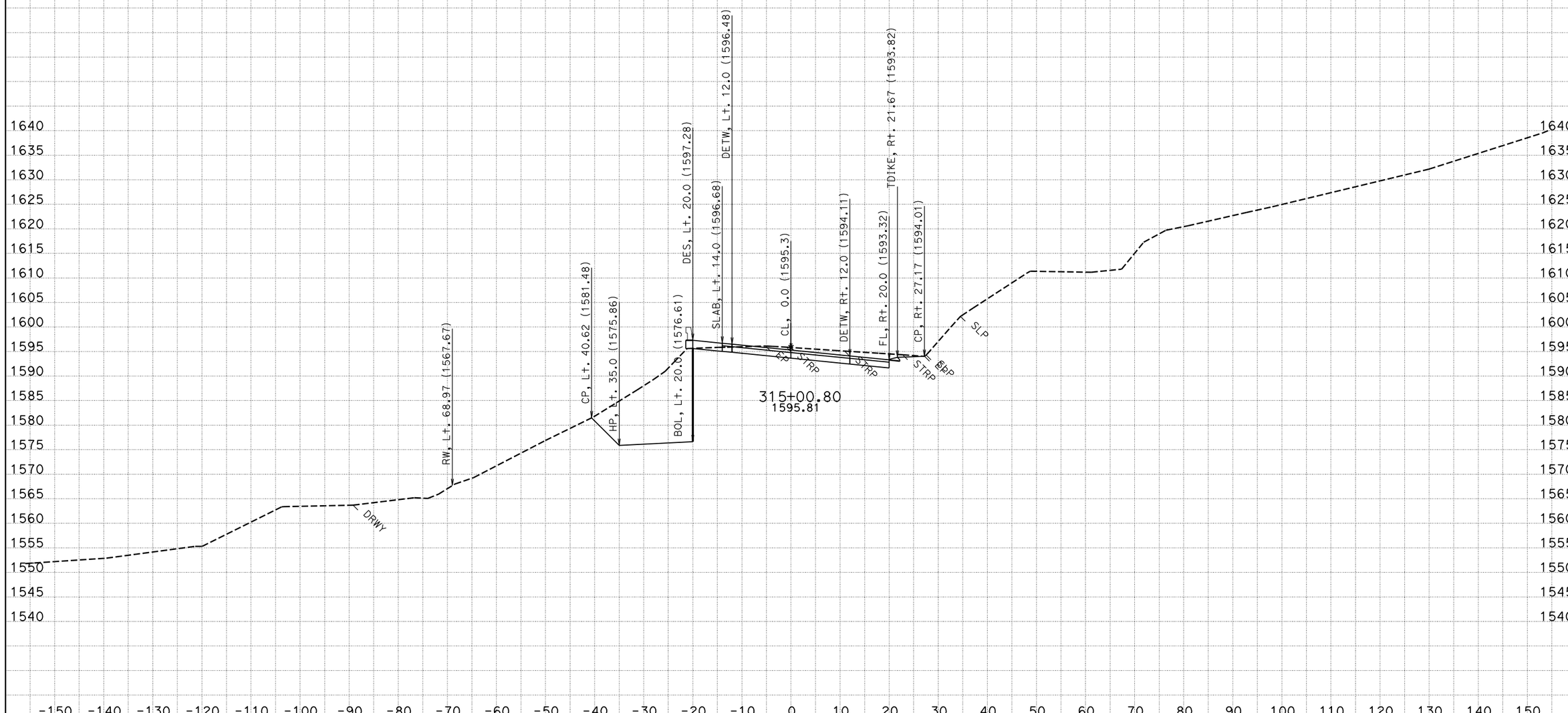


CREATED BY: NS - DESIGN SOUTH
DATE: 12/2/2011
KC Project: 42370D File: P:\proj5*\42370\design\caice\42370D\design_Folder\xsec\hum1_design113011.ear

CONTRACT: 01-423701
DIST/CO/RTE/PM: 01/HUM/299/20.1-21.0

SCALE: 1" = 10' Horiz.
1" = 10' Vert.

**All Dimensions are US Survey Feet**

**HUM1**
**CROSS SECTIONS**
SHEET 55 OF 148

# FOR EARTHWORK DEVELOPMENT ONLY

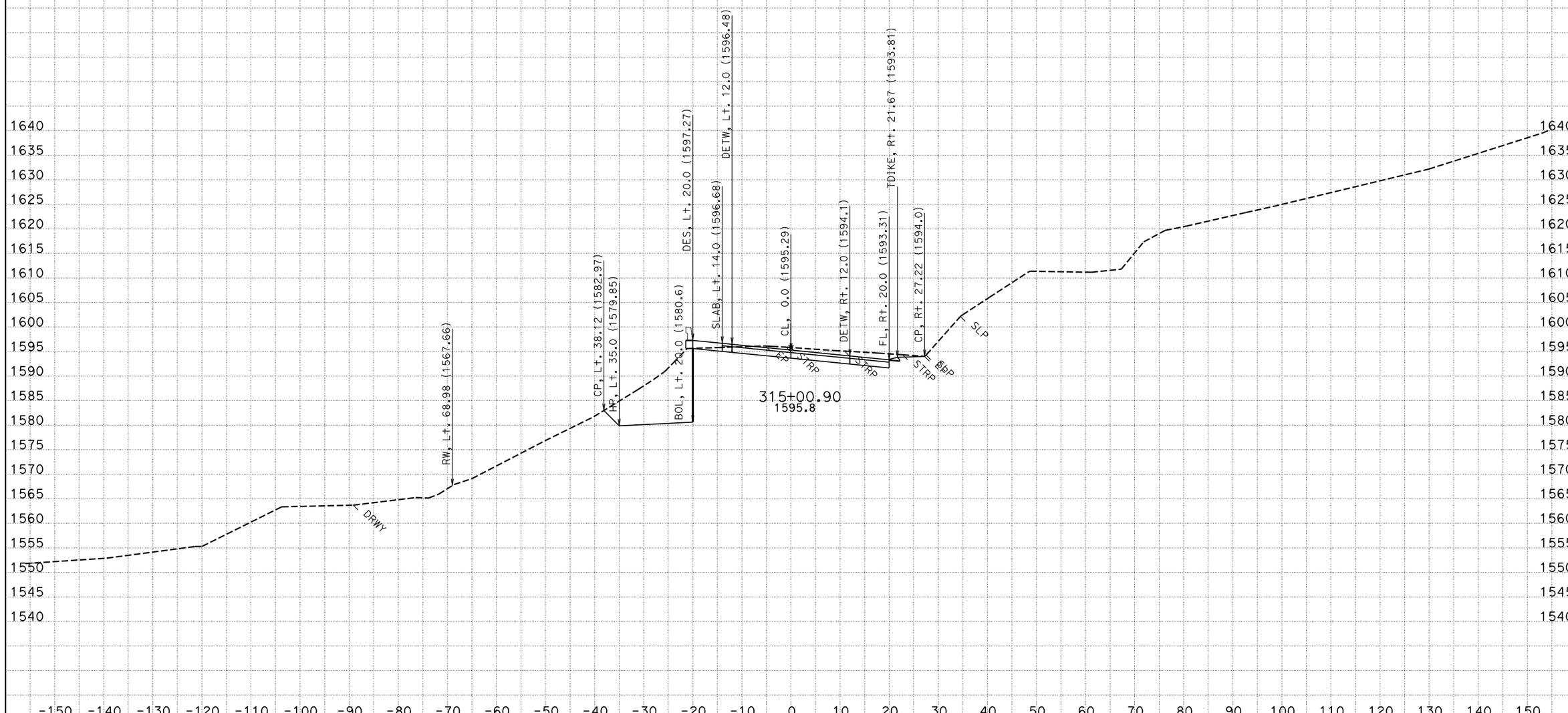


CREATED BY: NS - DESIGN SOUTH
DATE: 12/2/2011
KC Project: 42370D File: P:\proj5*\42370\design\caice\42370D\design_Folder\xsec\hum1_design113011.ear

CONTRACT: 01-423701
DIST/CO/RTE/PM: 01/HUM/299/20.1-21.0

SCALE: 1" = 10' Horiz.
1" = 10' Vert.

**All Dimensions are US Survey Feet**

**HUM1**
**CROSS SECTIONS**
SHEET 56 OF 148

# FOR EARTHWORK DEVELOPMENT ONLY

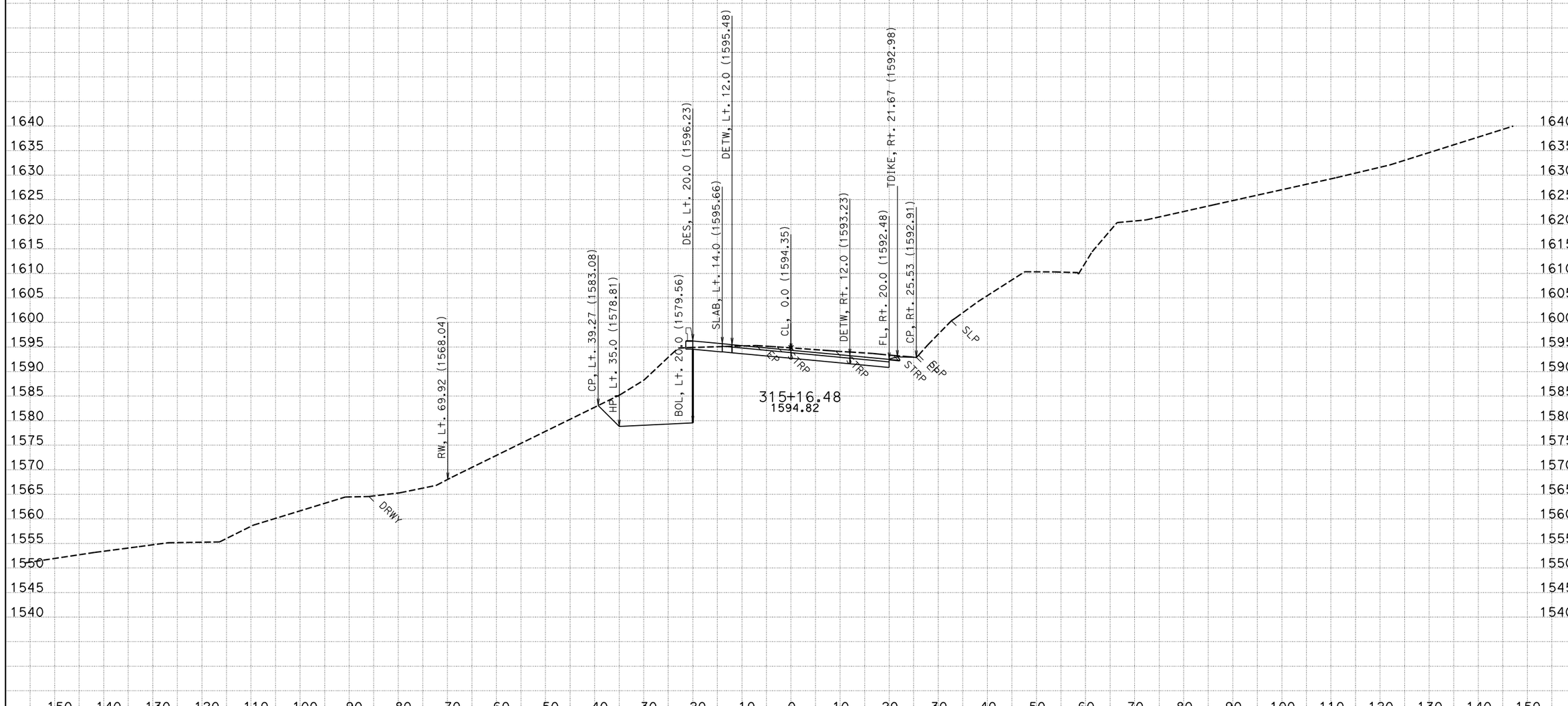


CREATED BY: NS - DESIGN SOUTH
DATE: 12/2/2011
KC Project: 42370D File: P:\proj5*\42370\design\caice\42370D\design_Folder\xsec\hum1_design113011.ear

CONTRACT: 01-423701
DIST/CO/RTE/PM: 01/HUM/299/20.1-21.0

SCALE: 1" = 10' Horiz.
1" = 10' Vert.

**All Dimensions are US Survey Feet**

**HUM1**
**CROSS SECTIONS**
SHEET 57 OF 148

# FOR EARTHWORK DEVELOPMENT ONLY

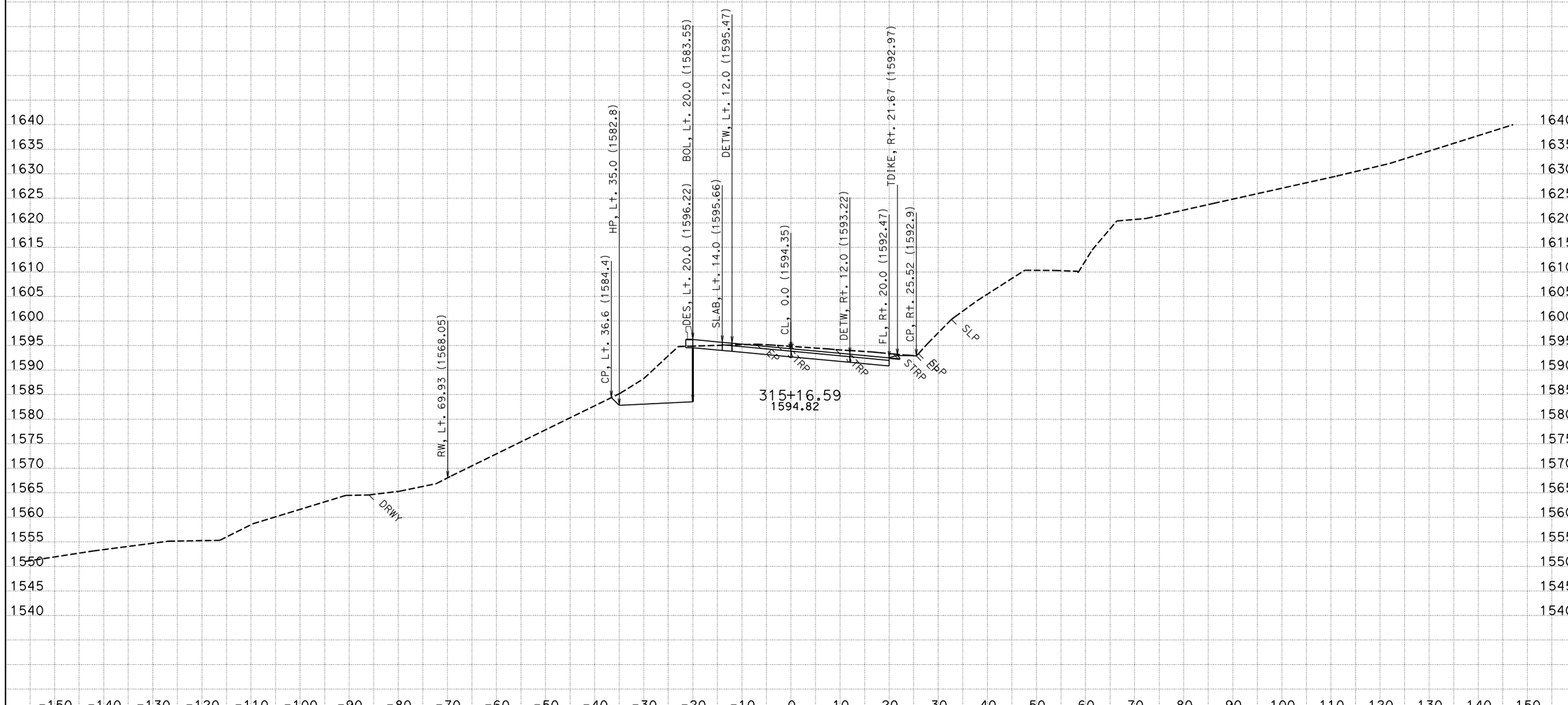


CREATED BY: NS - DESIGN SOUTH
DATE: 12/2/2011
KC Project: 42370D File: P:\proj5*\42370\design\caice\42370D\design_Folder\xsec\hum1_design113011.ear

CONTRACT: 01-423701
DIST/CO/RTE/PM: 01/HUM/299/20.1-21.0

SCALE: 1" = 10' Horiz.
1" = 10' Vert.

**All Dimensions are US Survey Feet**

**HUM1**
**CROSS SECTIONS**
SHEET 58 OF 148

# FOR EARTHWORK DEVELOPMENT ONLY

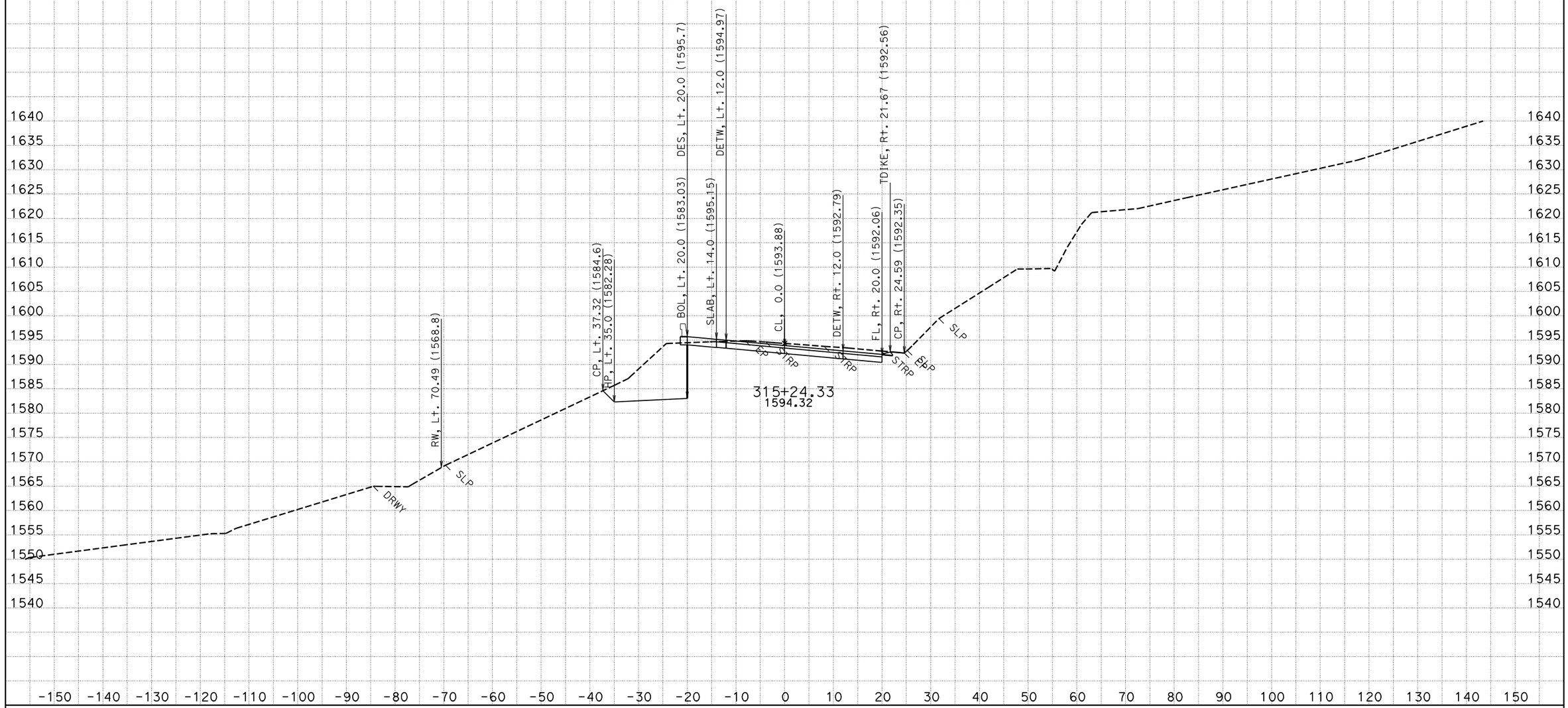


CREATED BY: NS - DESIGN SOUTH
DATE: 12/2/2011
KC Project: 42370D File: P:\proj5*\42370\design\caice\42370D\design_Folder\xsec\hum1_design113011.ear

CONTRACT: 01-423701
DIST/CO/RTE/PM: 01/HUM/299/20.1-21.0

SCALE: 1" = 10' Horiz.
1" = 10' Vert.

**All Dimensions are US Survey Feet**

**HUM1**
**CROSS SECTIONS**
SHEET 59 OF 148

# FOR EARTHWORK DEVELOPMENT ONLY

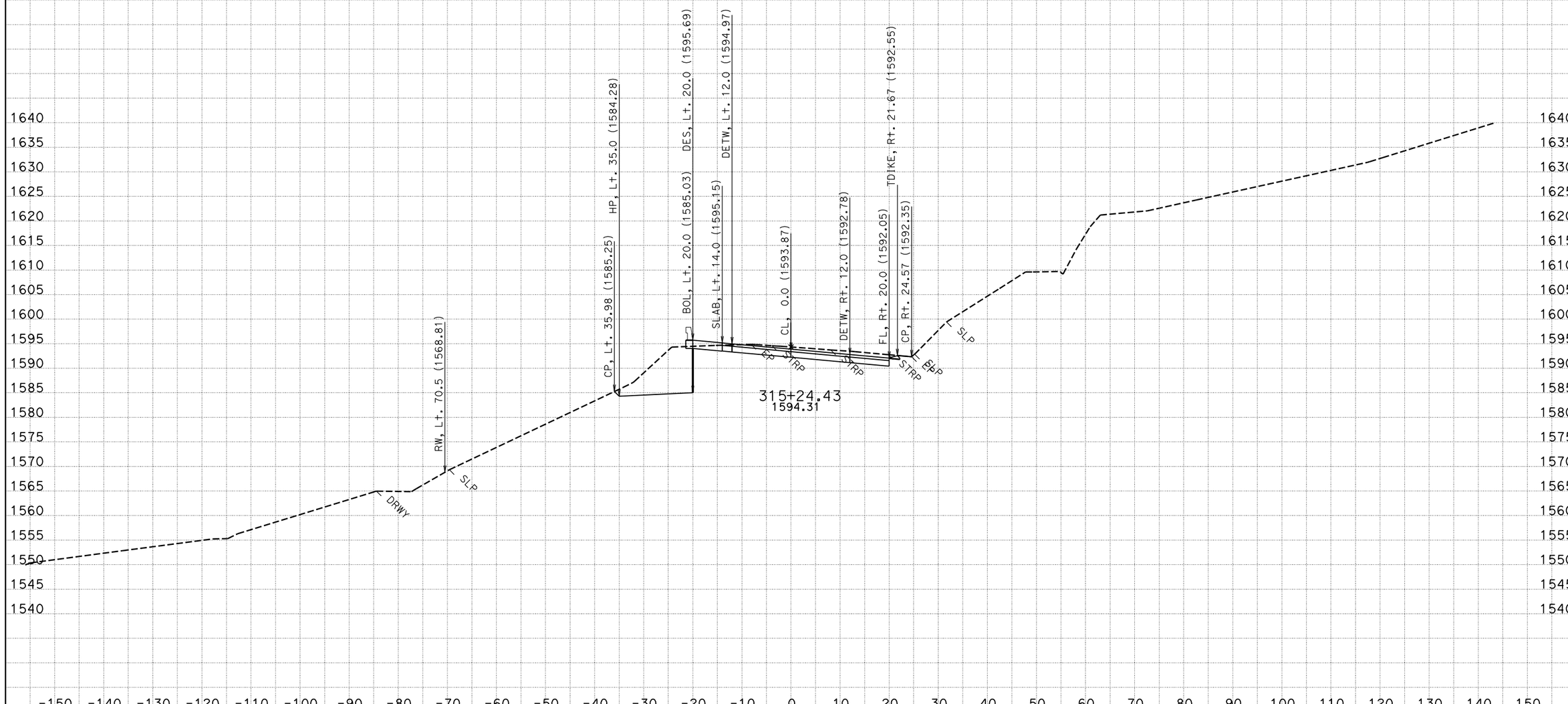


CREATED BY: NS - DESIGN SOUTH
DATE: 12/2/2011
KC Project: 42370D File: P:\proj5*\42370\design\caice\42370D\design_Folder\xsec\hum1_design113011.ear

CONTRACT: 01-423701
DIST/CO/RTE/PM: 01/HUM/299/20.1-21.0

SCALE: 1" = 10' Horiz.
1" = 10' Vert.

**All Dimensions are US Survey Feet**

**HUM1**
**CROSS SECTIONS**
SHEET 60 OF 148

# FOR EARTHWORK DEVELOPMENT ONLY

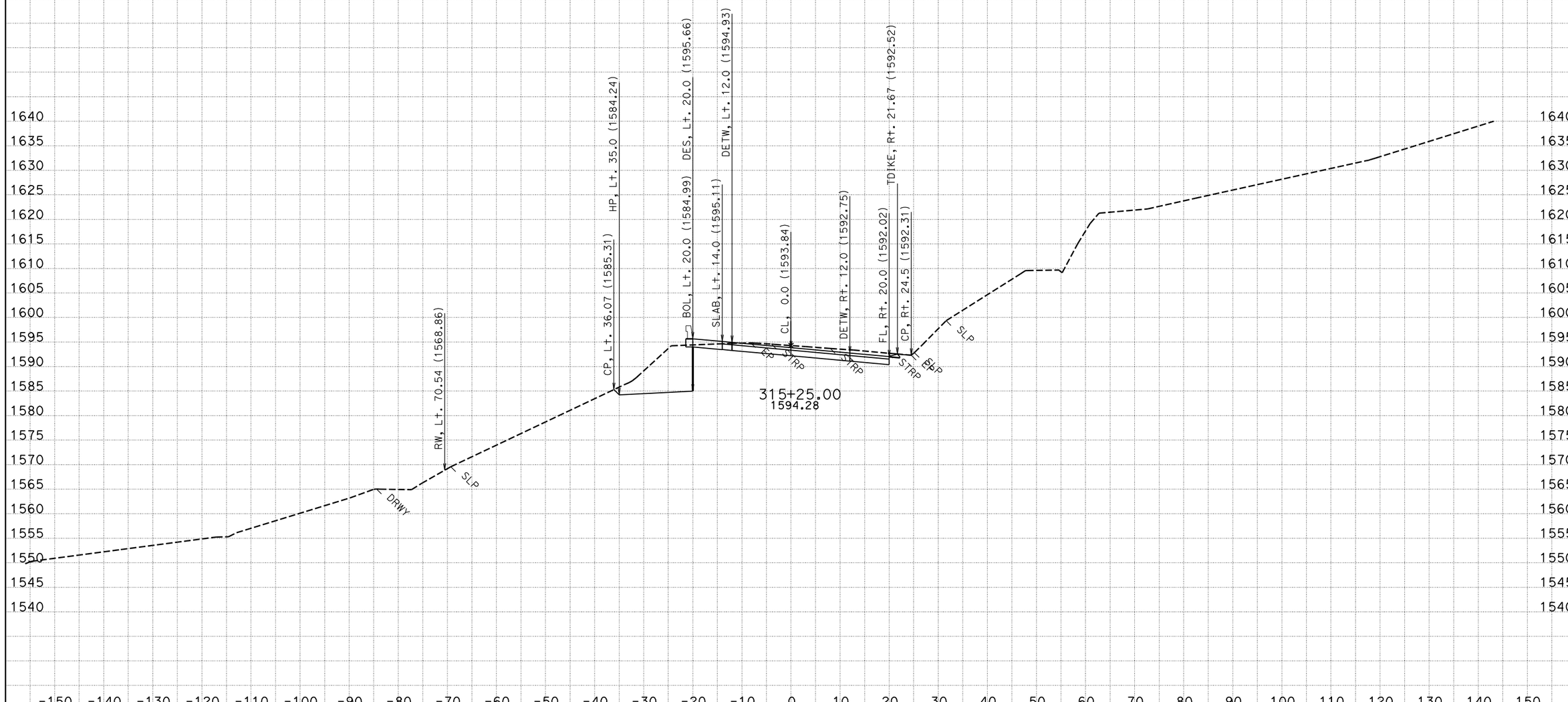


CREATED BY: NS - DESIGN SOUTH
DATE: 12/2/2011
KC Project: 42370D File: P:\proj5*\42370\design\caice\42370D\design_Folder\xsec\hum1_design113011.ear

CONTRACT: 01-423701
DIST/CO/RTE/PM: 01/HUM/299/20.1-21.0

SCALE: 1" = 10' Horiz.
1" = 10' Vert.

**All Dimensions are US Survey Feet**

**HUM1**
**CROSS SECTIONS**
SHEET 61 OF 148

# FOR EARTHWORK DEVELOPMENT ONLY

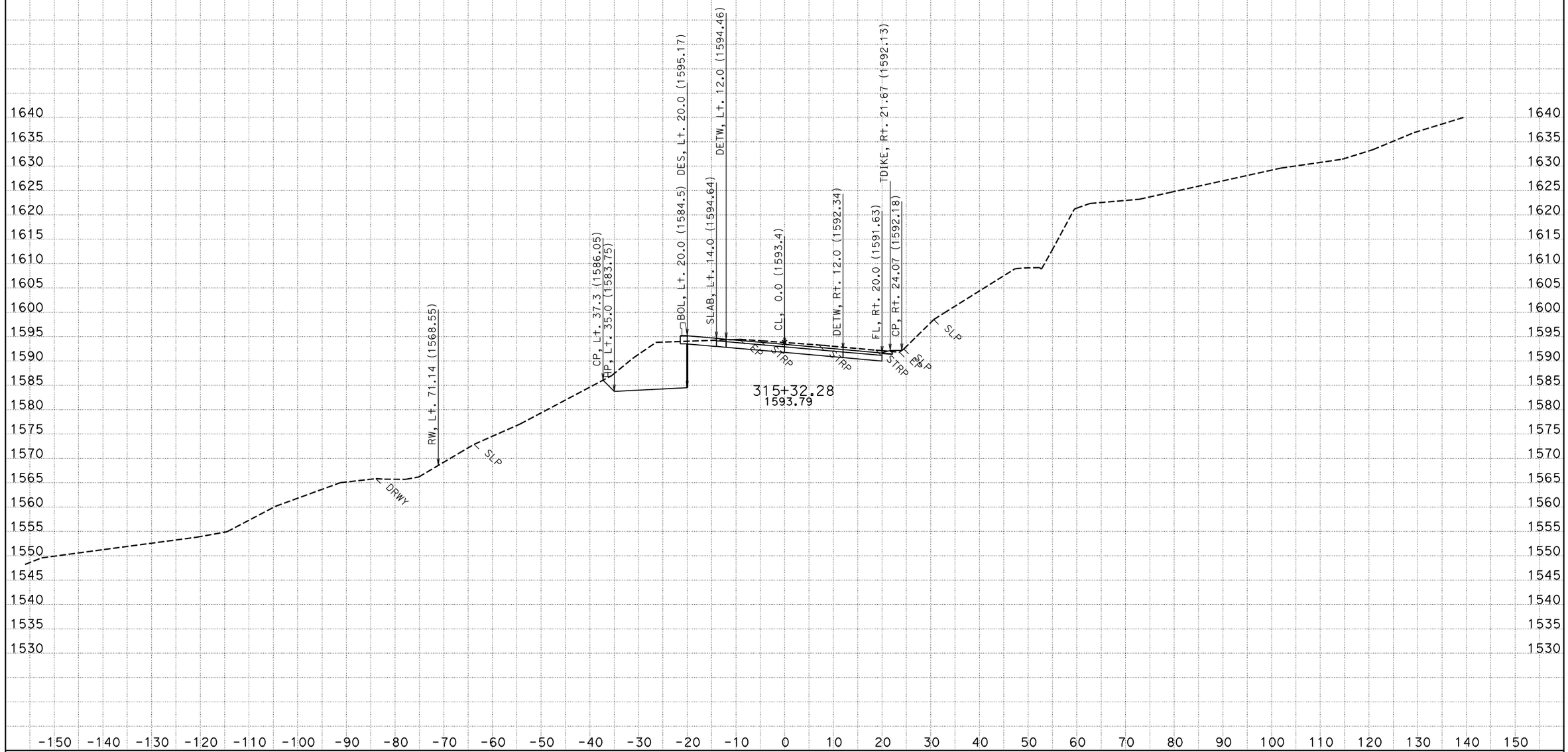


CREATED BY: NS - DESIGN SOUTH
DATE: 12/2/2011
KC Project: 42370D File: P:\proj5*\42370\design\caice\42370D\design_Folder\xsec\hum1_design113011.ear

CONTRACT: 01-423701
DIST/CO/RTE/PM: 01/HUM/299/20.1-21.0

SCALE: 1" = 10' Horiz.
1" = 10' Vert.

**All Dimensions are US Survey Feet**

**HUM1**
**CROSS SECTIONS**
SHEET 62 OF 148

# FOR EARTHWORK DEVELOPMENT ONLY

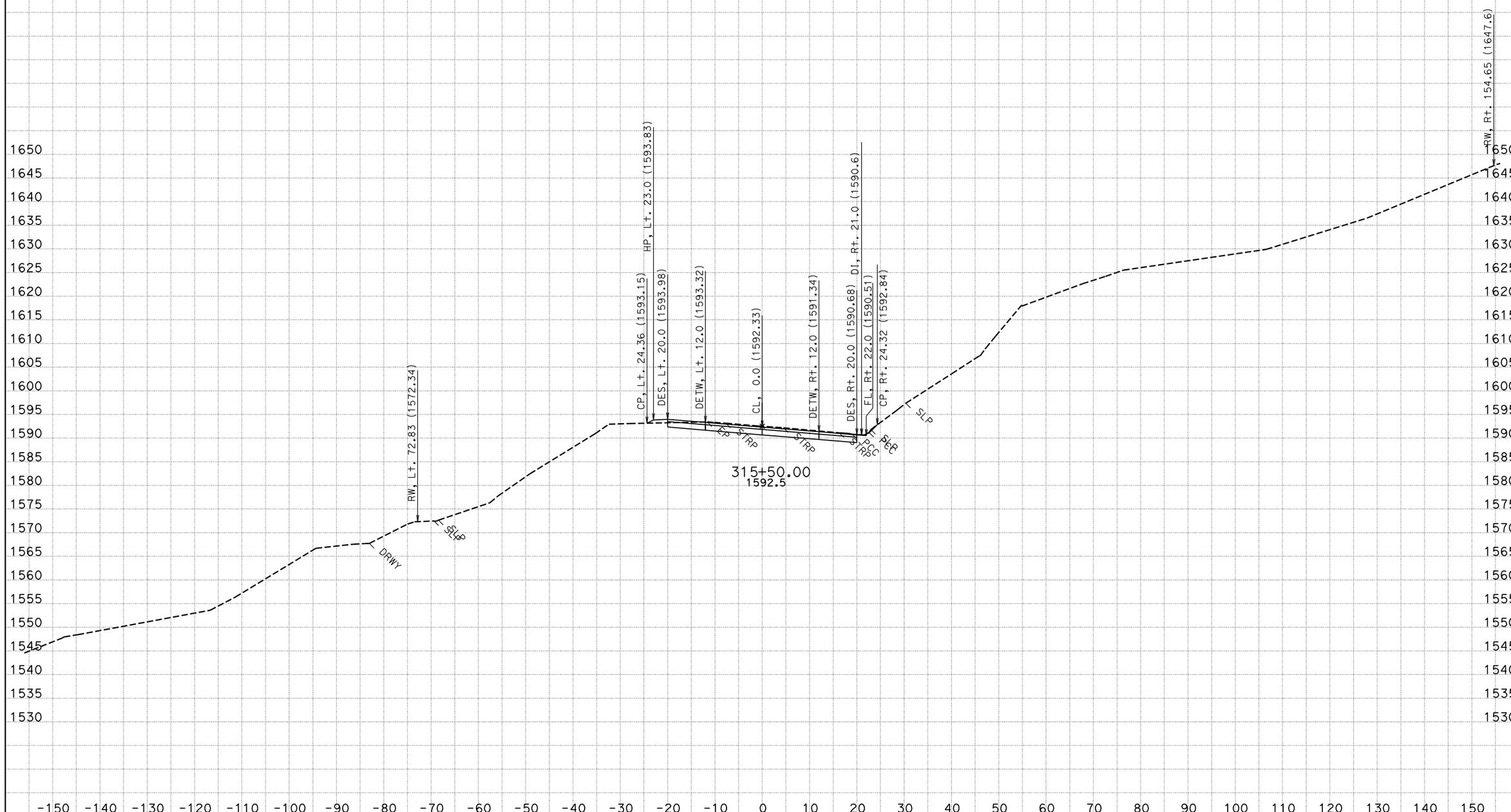


CREATED BY: NS - DESIGN SOUTH
DATE: 12/2/2011
KC Project: 42370D File: P:\proj5*\42370\design\caice\42370D\design_Folder\xsec\hum1_design113011.ear

CONTRACT: 01-423701
DIST/CO/RTE/PM: 01/HUM/299/20.1-21.0

SCALE: 1" = 10' Horiz.
1" = 10' Vert.

**All Dimensions are US Survey Feet**

**HUM1**
**CROSS SECTIONS**
SHEET 63 OF 148

# FOR EARTHWORK DEVELOPMENT ONLY

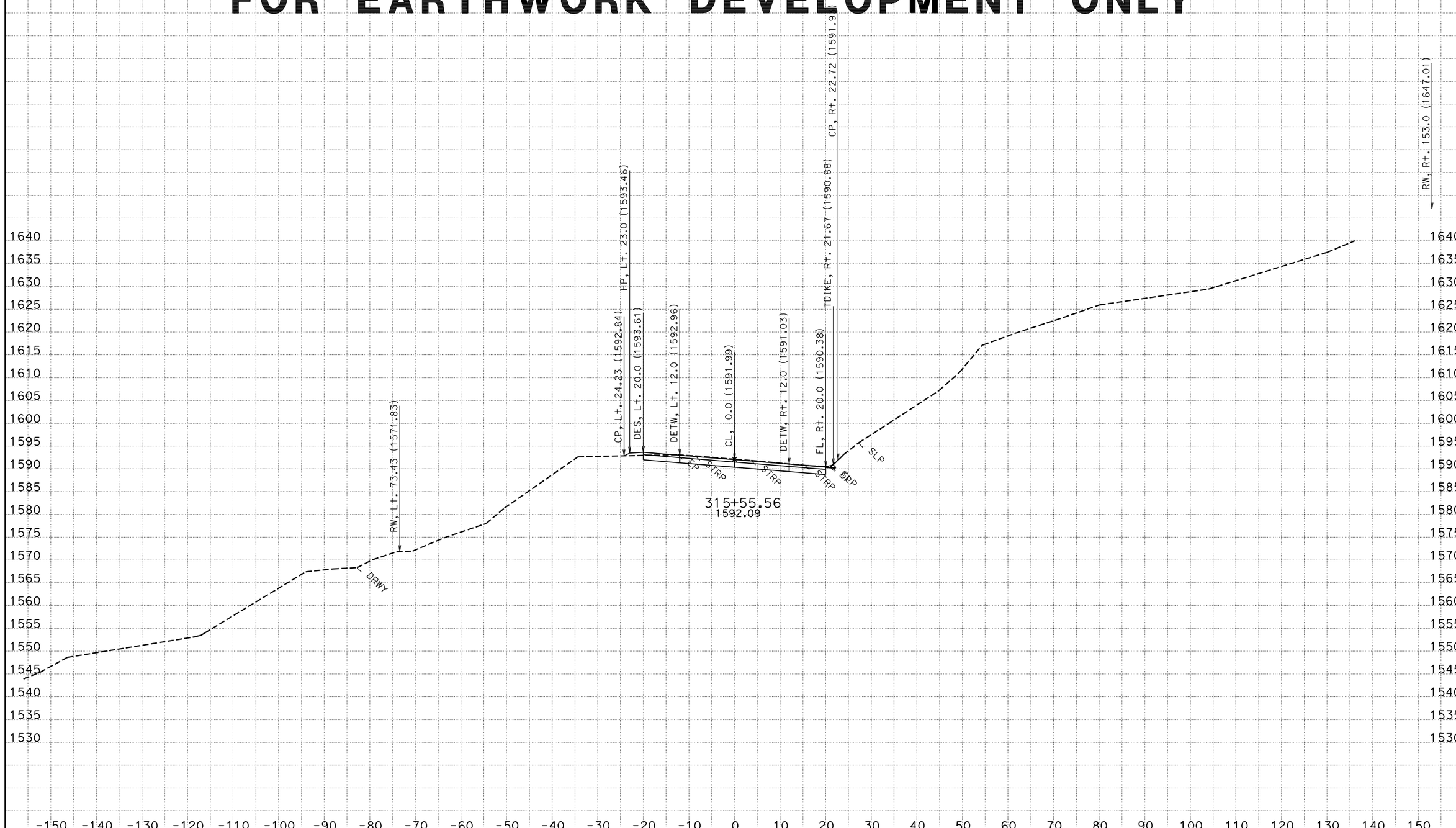


CREATED BY: NS - DESIGN SOUTH
DATE: 12/2/2011
KC Project: 42370D File: P:\proj5*\42370\design\caice\42370D\design_Folder\xsec\hum1_design113011.ear

CONTRACT: 01-423701
DIST/CO/RTE/PM: 01/HUM/299/20.1-21.0

SCALE: 1" = 10' Horiz.
1" = 10' Vert.

**All Dimensions are US Survey Feet**

**HUM1**
**CROSS SECTIONS**
SHEET 64 OF 148

# FOR EARTHWORK DEVELOPMENT ONLY

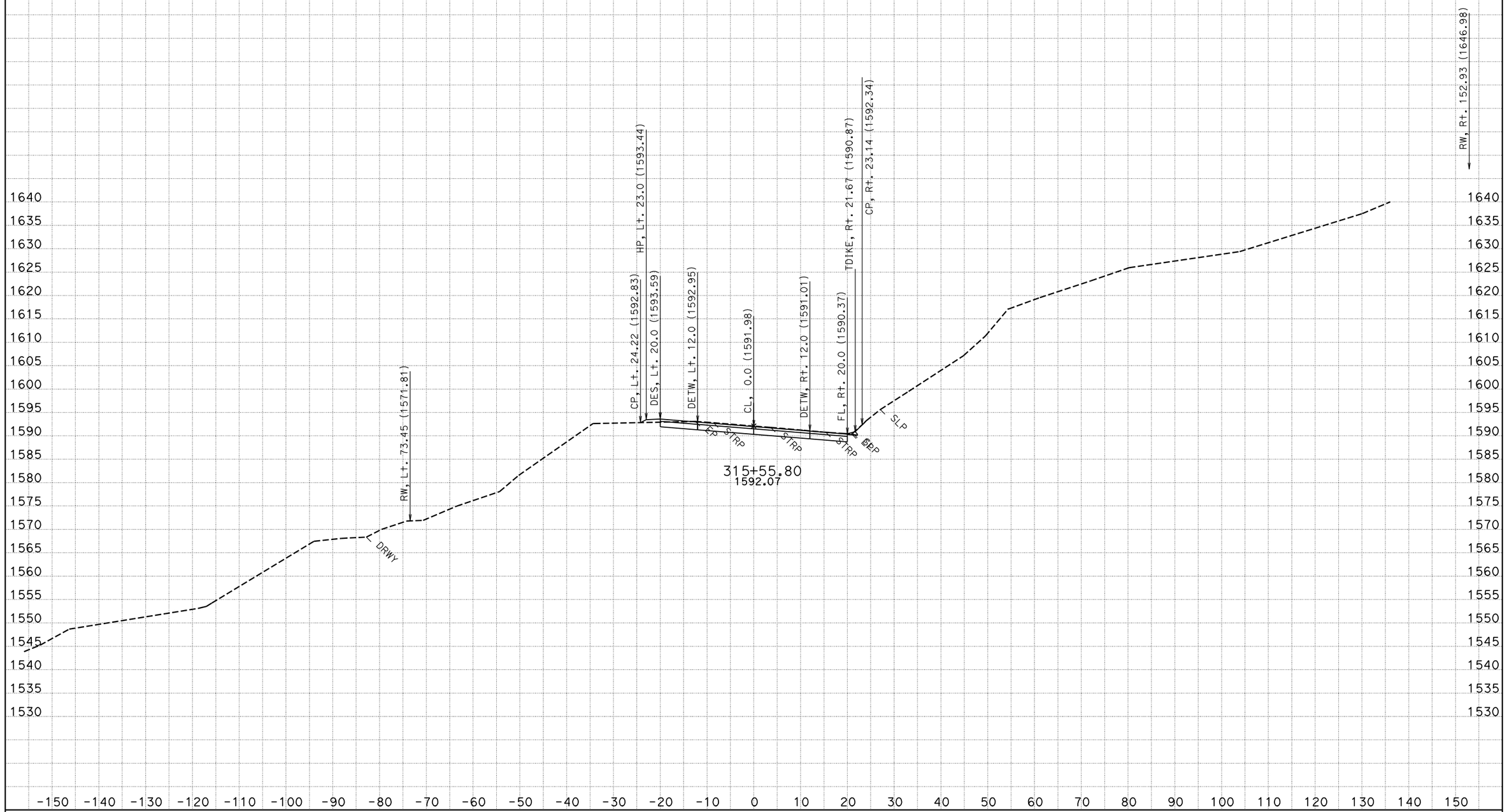


CREATED BY: NS - DESIGN SOUTH
DATE: 12/2/2011
KC Project: 42370D File: P:\proj5*\42370\design\caice\42370D\design_Folder\xsec\hum1_design113011.ear

CONTRACT: 01-423701
DIST/CO/RTE/PM: 01/HUM/299/20.1-21.0

SCALE: 1" = 10' Horiz.
1" = 10' Vert.

**All Dimensions are US Survey Feet**

**HUM1**
**CROSS SECTIONS**
SHEET 65 OF 148

# FOR EARTHWORK DEVELOPMENT ONLY

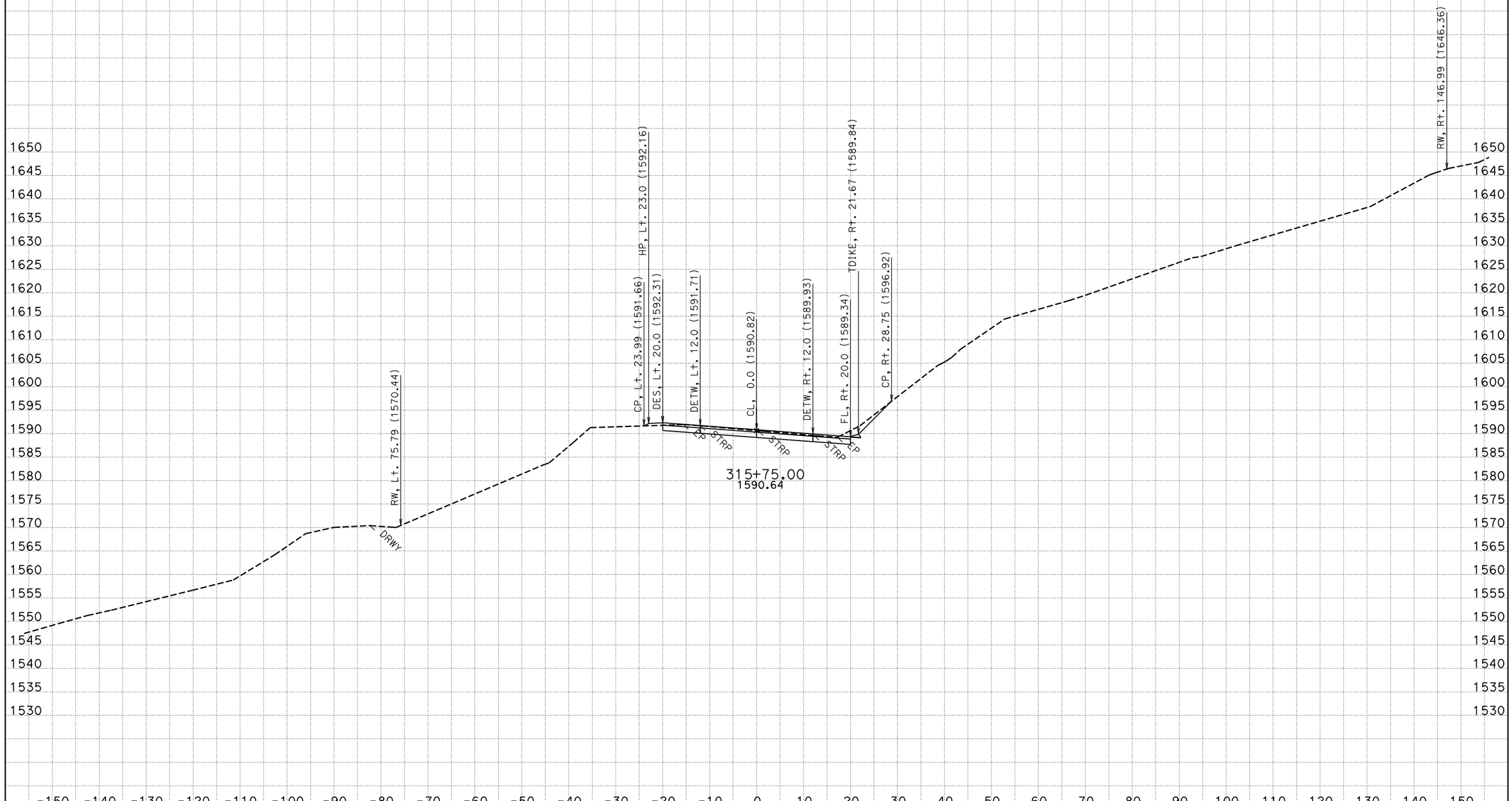


CREATED BY: NS - DESIGN SOUTH
DATE: 12/2/2011
KC Project: 42370D File: P:\proj5*\42370\design\caice\42370D\design_Folder\xsec\hum1_design113011.ear

CONTRACT: 01-423701
DIST/CO/RTE/PM: 01/HUM/299/20.1-21.0

SCALE: 1" = 10' Horiz.
1" = 10' Vert.

**All Dimensions are US Survey Feet**

**HUM1**
**CROSS SECTIONS**
SHEET 66 OF 148

# FOR EARTHWORK DEVELOPMENT ONLY

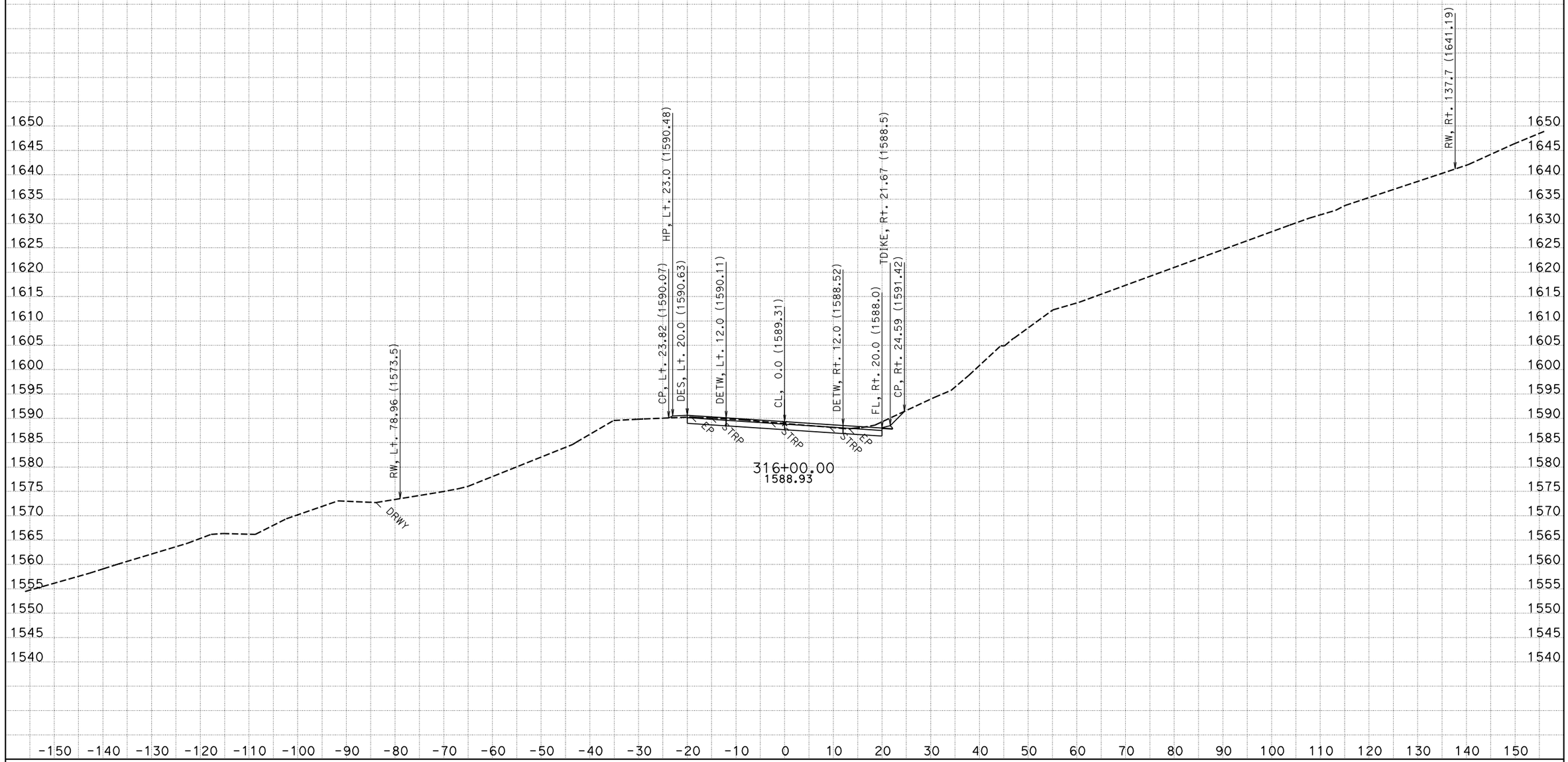


CREATED BY: NS - DESIGN SOUTH
DATE: 12/2/2011
KC Project: 42370D File: P:\proj5*\42370\design\caice\42370D\design_Folder\xsec\hum1_design113011.ear

CONTRACT: 01-423701
DIST/CO/RTE/PM: 01/HUM/299/20.1-21.0

SCALE: 1" = 10' Horiz.
1" = 10' Vert.

**All Dimensions are US Survey Feet**

**HUM1**
**CROSS SECTIONS**
SHEET 67 OF 148

# FOR EARTHWORK DEVELOPMENT ONLY

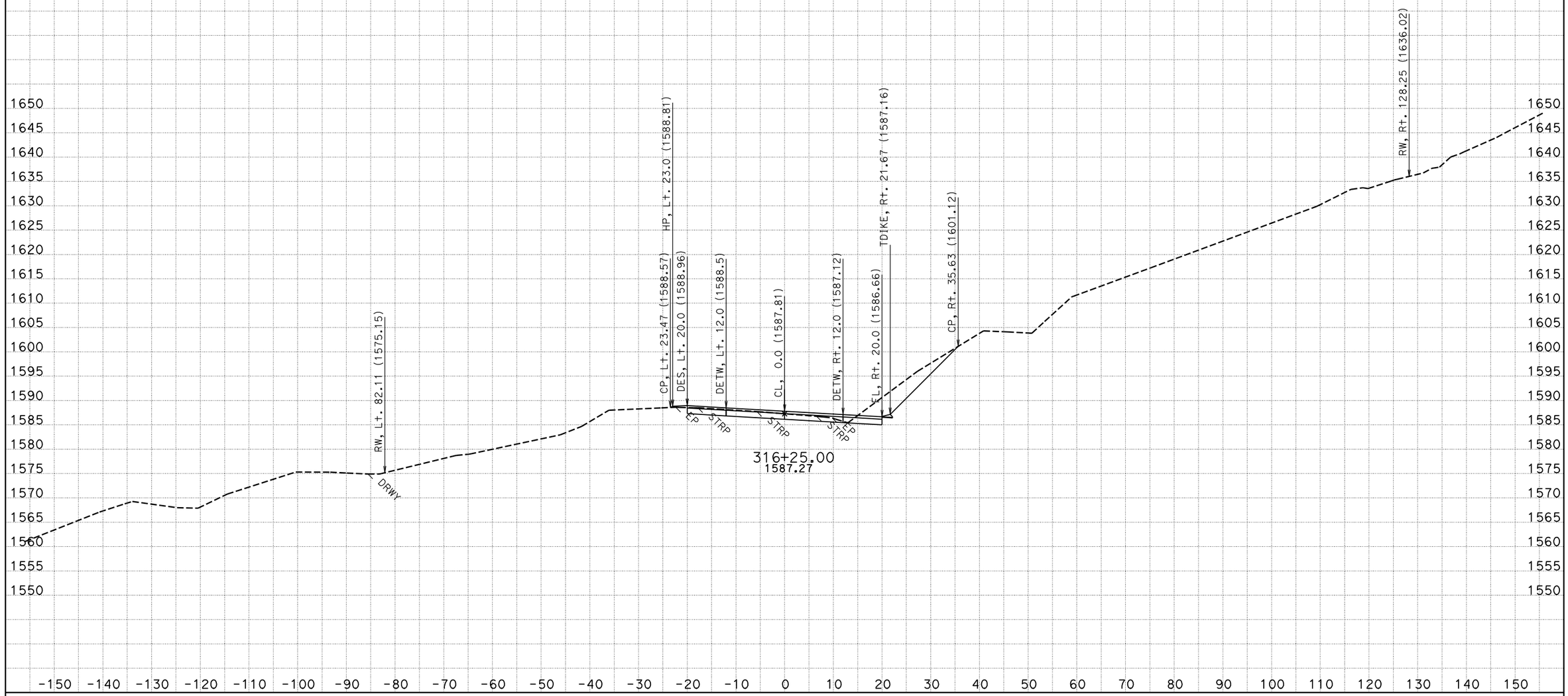


CREATED BY: NS - DESIGN SOUTH
DATE: 12/2/2011
KC Project: 42370D File: P:\proj5*\42370\design\caice\42370D\design_Folder\xsec\hum1_design113011.ear

CONTRACT: 01-423701
DIST/CO/RTE/PM: 01/HUM/299/20.1-21.0

SCALE: 1" = 10' Horiz.
1" = 10' Vert.

**All Dimensions are US Survey Feet**

**HUM1**
**CROSS SECTIONS**
SHEET 68 OF 148

# FOR EARTHWORK DEVELOPMENT ONLY

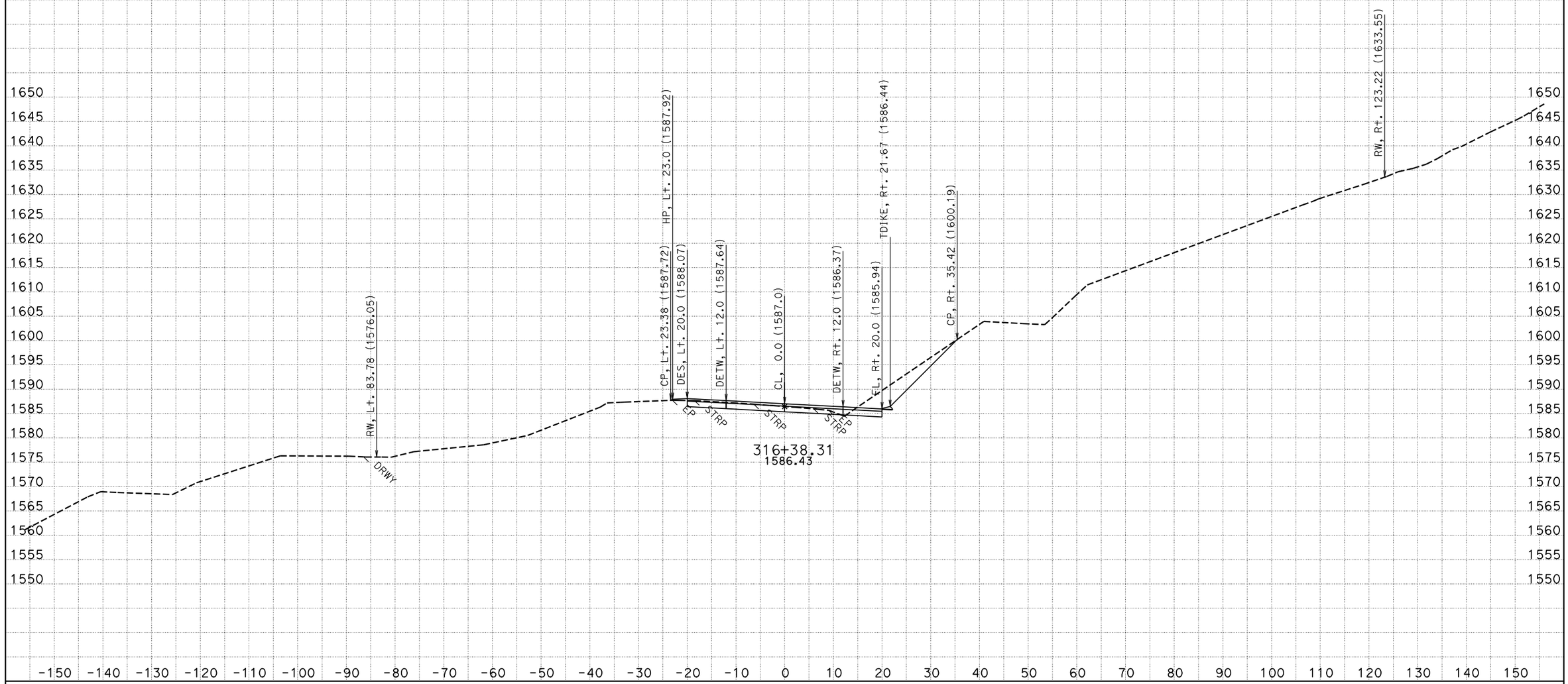


CREATED BY: NS - DESIGN SOUTH
DATE: 12/2/2011
KC Project: 42370D File: P:\proj5*\42370\design\caice\42370D\design_Folder\xsec\hum1_design113011.ear

CONTRACT: 01-423701
DIST/CO/RTE/PM: 01/HUM/299/20.1-21.0

SCALE: 1" = 10' Horiz.
1" = 10' Vert.

**All Dimensions are US Survey Feet**

**HUM1**
**CROSS SECTIONS**
SHEET 69 OF 148

# FOR EARTHWORK DEVELOPMENT ONLY

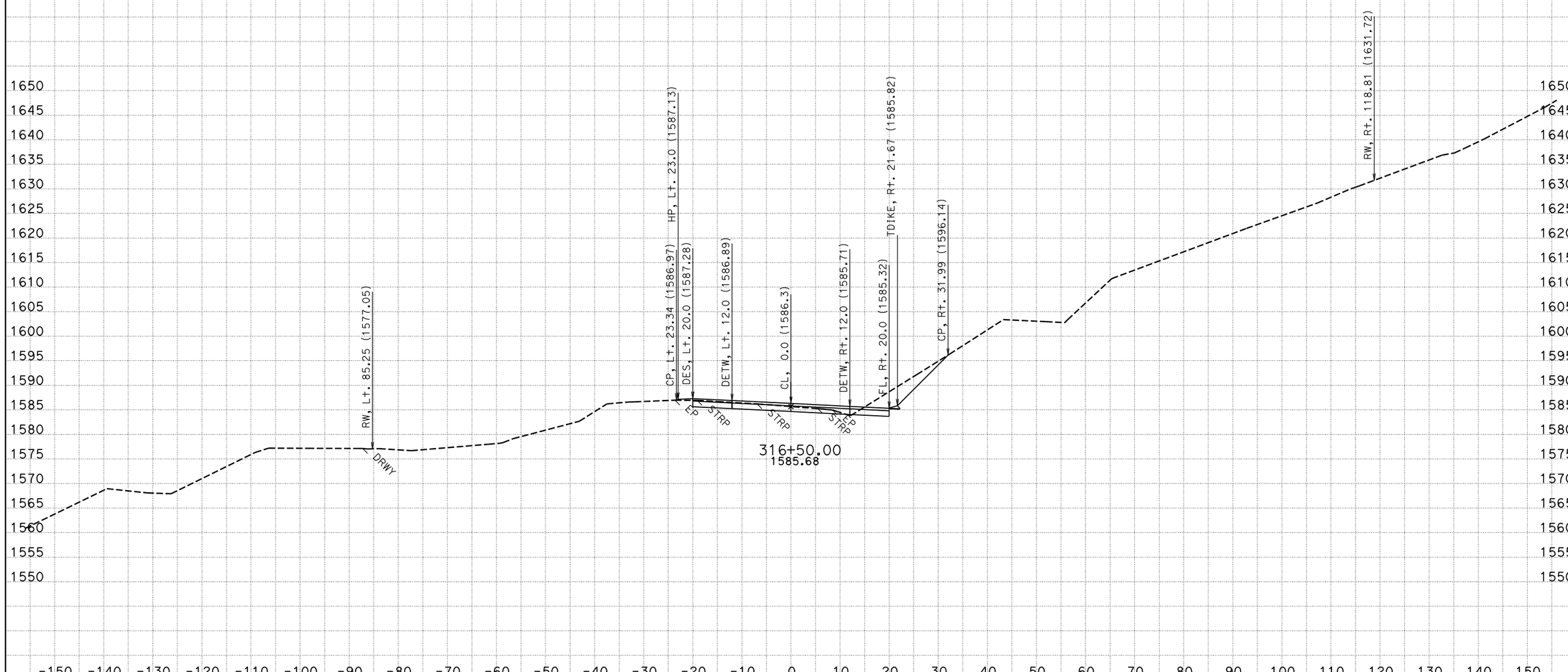


CREATED BY: NS - DESIGN SOUTH
DATE: 12/2/2011
KC Project: 42370D File: P:\proj5*\42370\design\caice\42370D\design_Folder\xsec\hum1_design113011.ear

CONTRACT: 01-423701
DIST/CO/RTE/PM: 01/HUM/299/20.1-21.0

SCALE: 1" = 10' Horiz.
1" = 10' Vert.

**All Dimensions are US Survey Feet**

**HUM1**
**CROSS SECTIONS**
SHEET 70 OF 148

# FOR EARTHWORK DEVELOPMENT ONLY

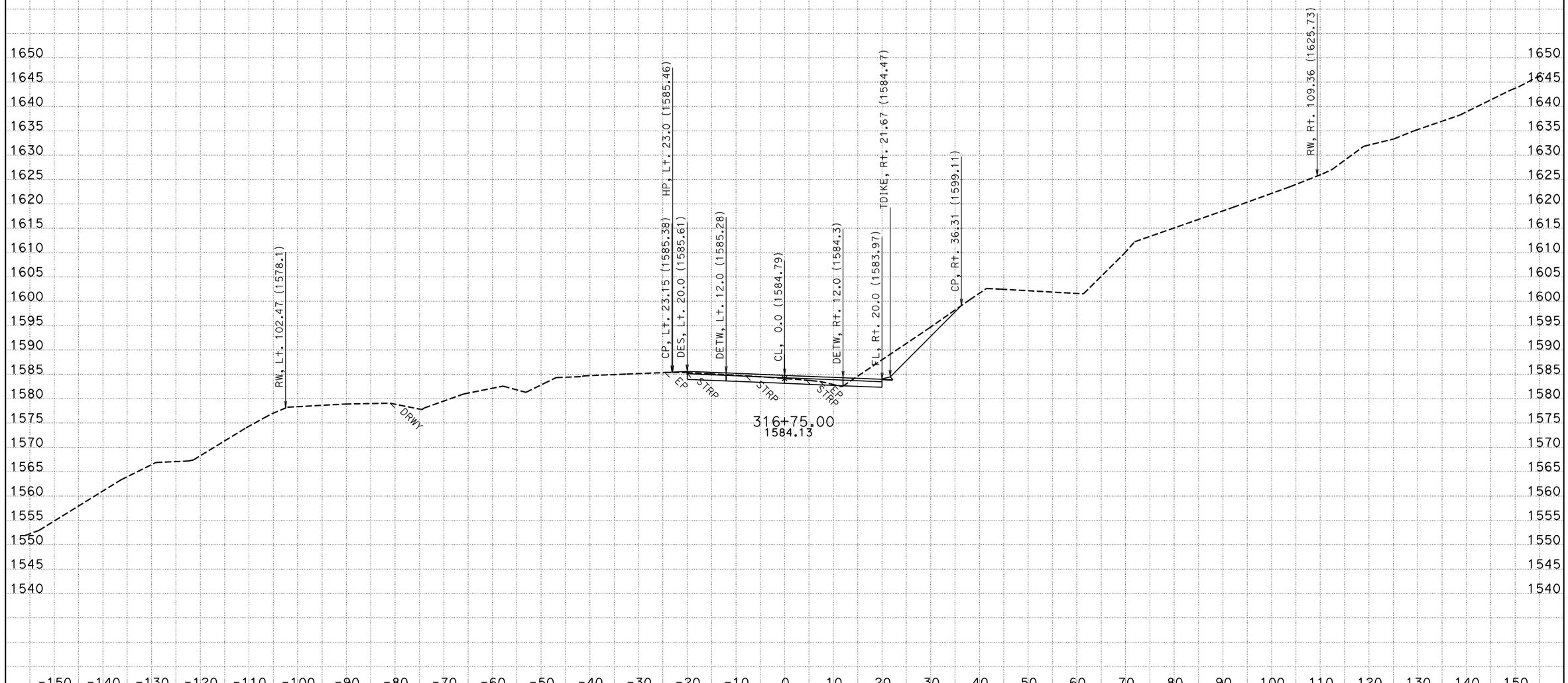


CREATED BY: NS - DESIGN SOUTH
DATE: 12/2/2011
KC Project: 42370D File: P:\proj5*\42370\design\caice\42370D\design_Folder\xsec\hum1_design113011.ear

CONTRACT: 01-423701
DIST/CO/RTE/PM: 01/HUM/299/20.1-21.0

SCALE: 1" = 10' Horiz.
1" = 10' Vert.

**All Dimensions are US Survey Feet**

**HUM1**
**CROSS SECTIONS**
SHEET 71 OF 148

# FOR EARTHWORK DEVELOPMENT ONLY

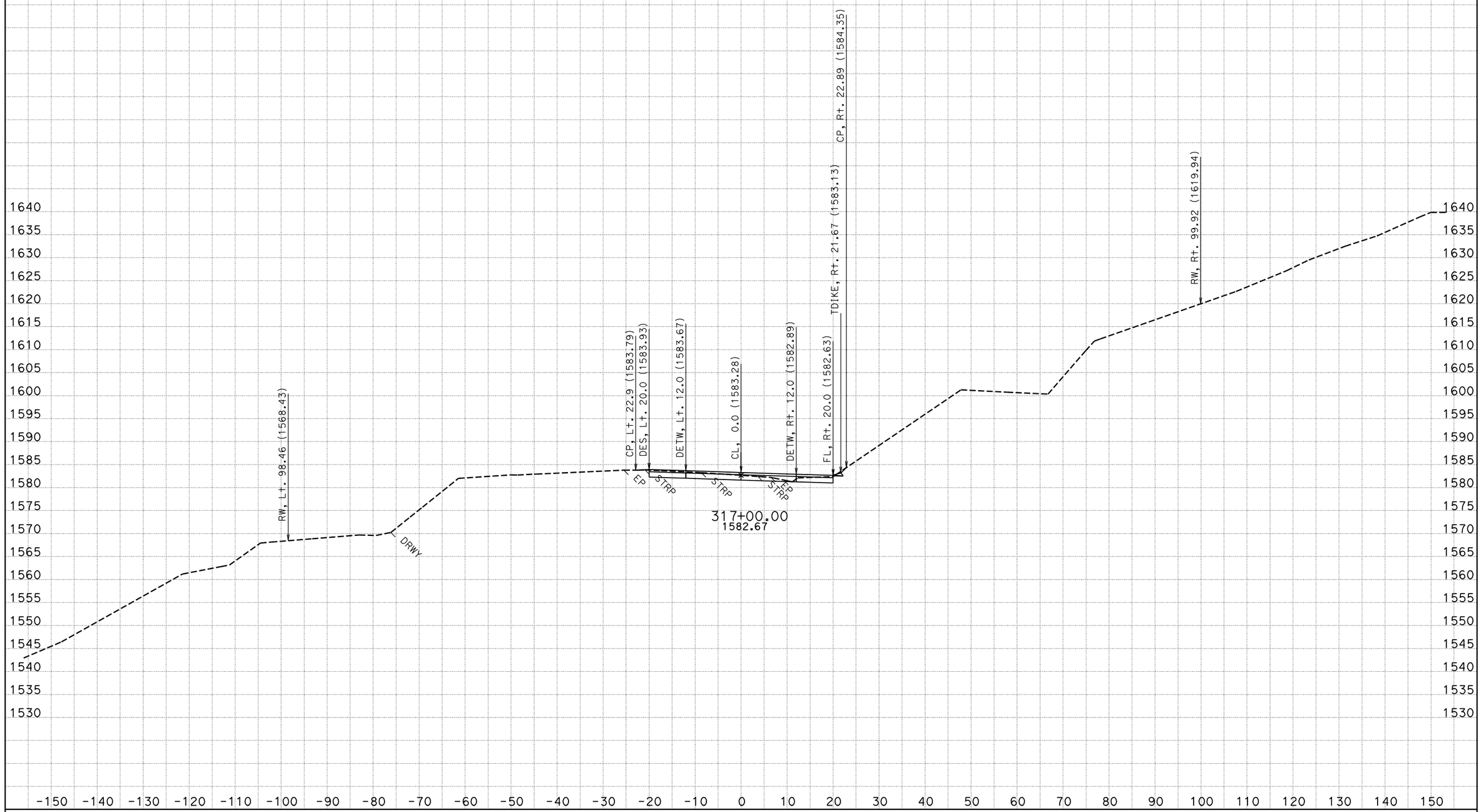


CREATED BY: NS - DESIGN SOUTH
DATE: 12/2/2011
KC Project: 42370D File: P:\proj5*\42370\design\caice\42370D\design_Folder\xsec\hum1_design113011.ear

CONTRACT: 01-423701
DIST/CO/RTE/PM: 01/HUM/299/20.1-21.0

SCALE: 1" = 10' Horiz.
1" = 10' Vert.

**All Dimensions are US Survey Feet**

**HUM1**
**CROSS SECTIONS**
SHEET 72 OF 148

# FOR EARTHWORK DEVELOPMENT ONLY

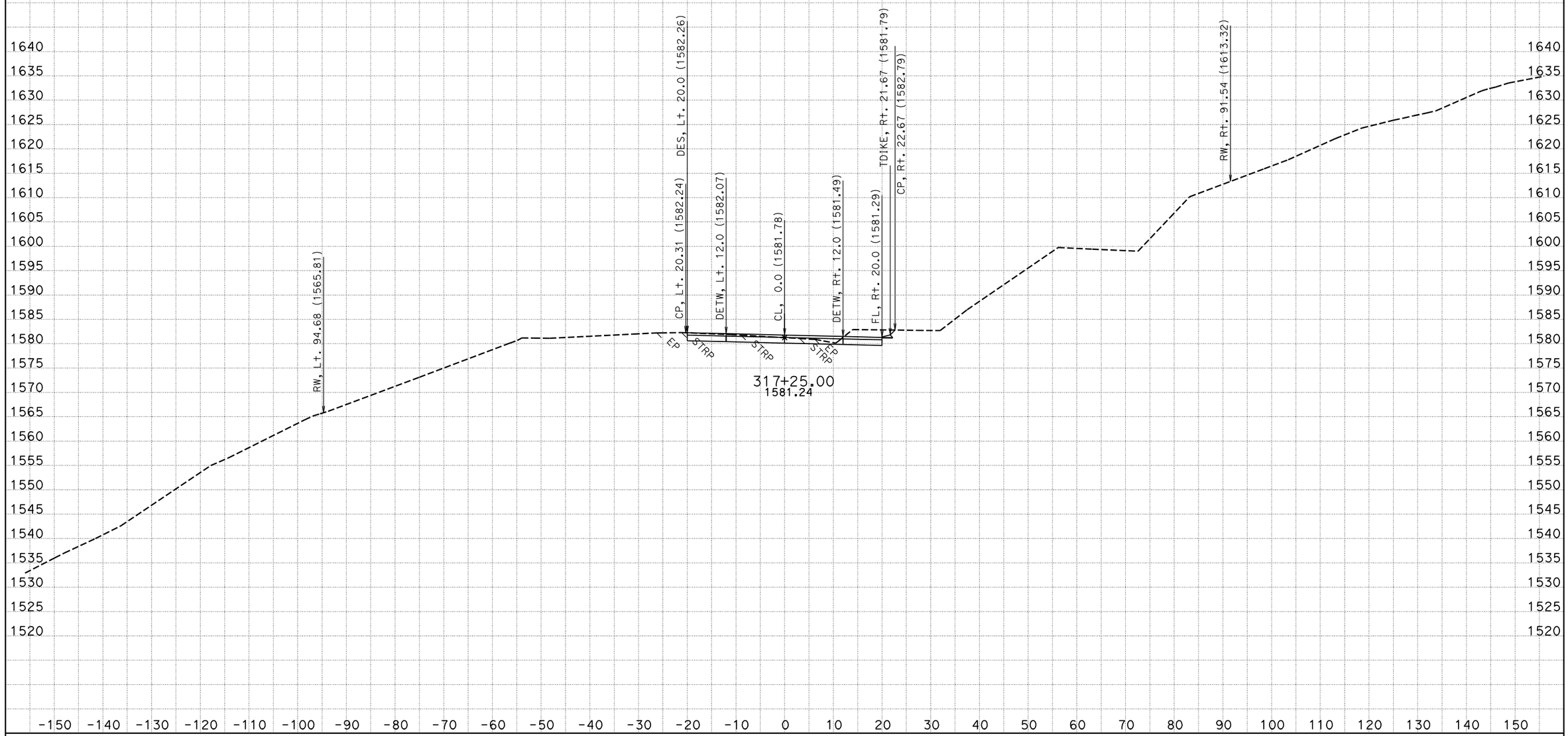


CREATED BY: NS - DESIGN SOUTH
DATE: 12/2/2011
KC Project: 42370D File: P:\proj5*\42370\design\caice\42370D\design_Folder\xsec\hum1_design113011.ear

CONTRACT: 01-423701
DIST/CO/RTE/PM: 01/HUM/299/20.1-21.0

SCALE: 1" = 10' Horiz.
1" = 10' Vert.

**All Dimensions are US Survey Feet**

**HUM1**
**CROSS SECTIONS**
SHEET 73 OF 148

# FOR EARTHWORK DEVELOPMENT ONLY

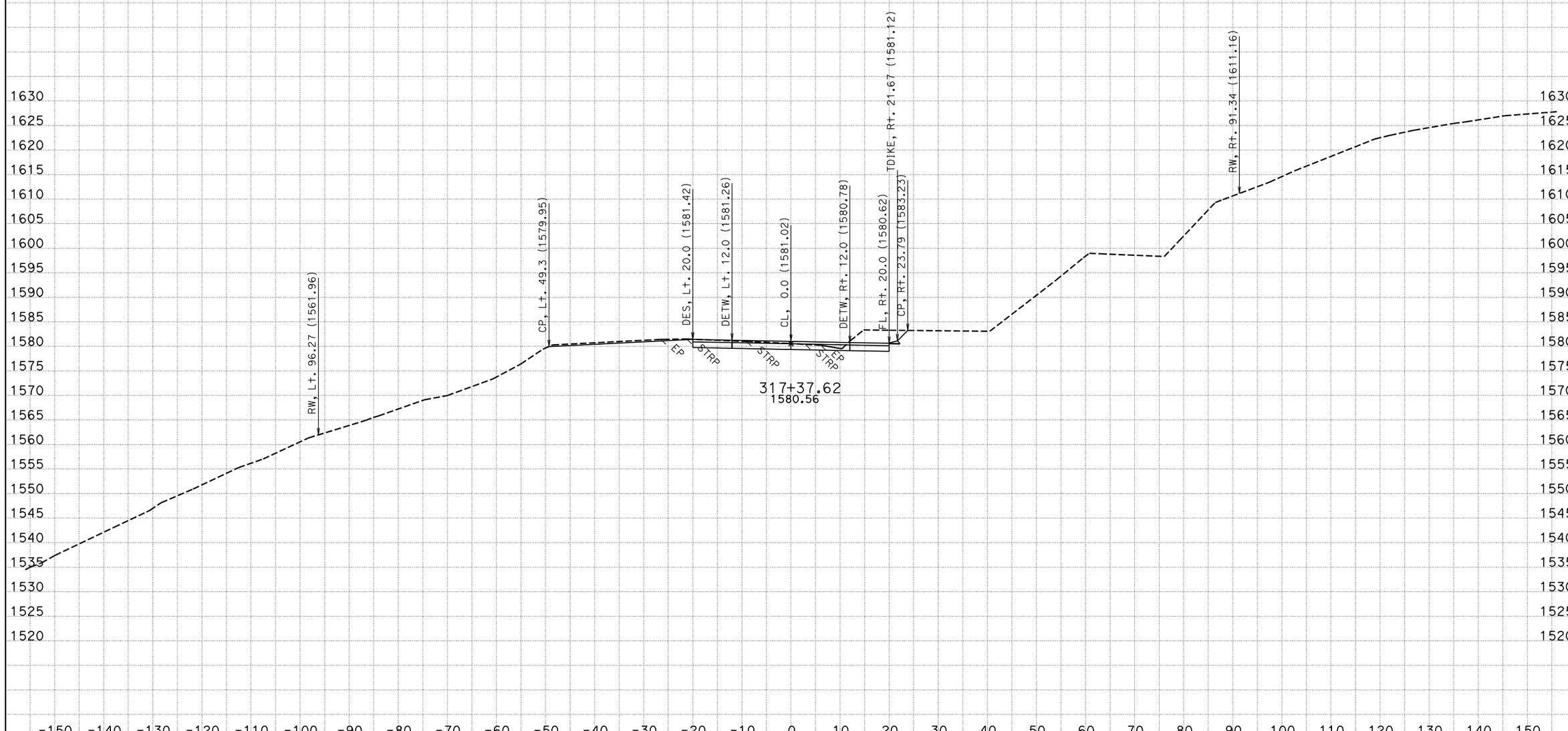


CREATED BY: NS - DESIGN SOUTH
DATE: 12/2/2011
KC Project: 42370D File: P:\proj5*\42370\design\caice\42370D\design_Folder\xsec\hum1_design113011.ear

CONTRACT: 01-423701
DIST/CO/RTE/PM: 01/HUM/299/20.1-21.0

SCALE: 1" = 10' Horiz.
1" = 10' Vert.

**All Dimensions are US Survey Feet**

**HUM1**
**CROSS SECTIONS**
SHEET 74 OF 148

# FOR EARTHWORK DEVELOPMENT ONLY

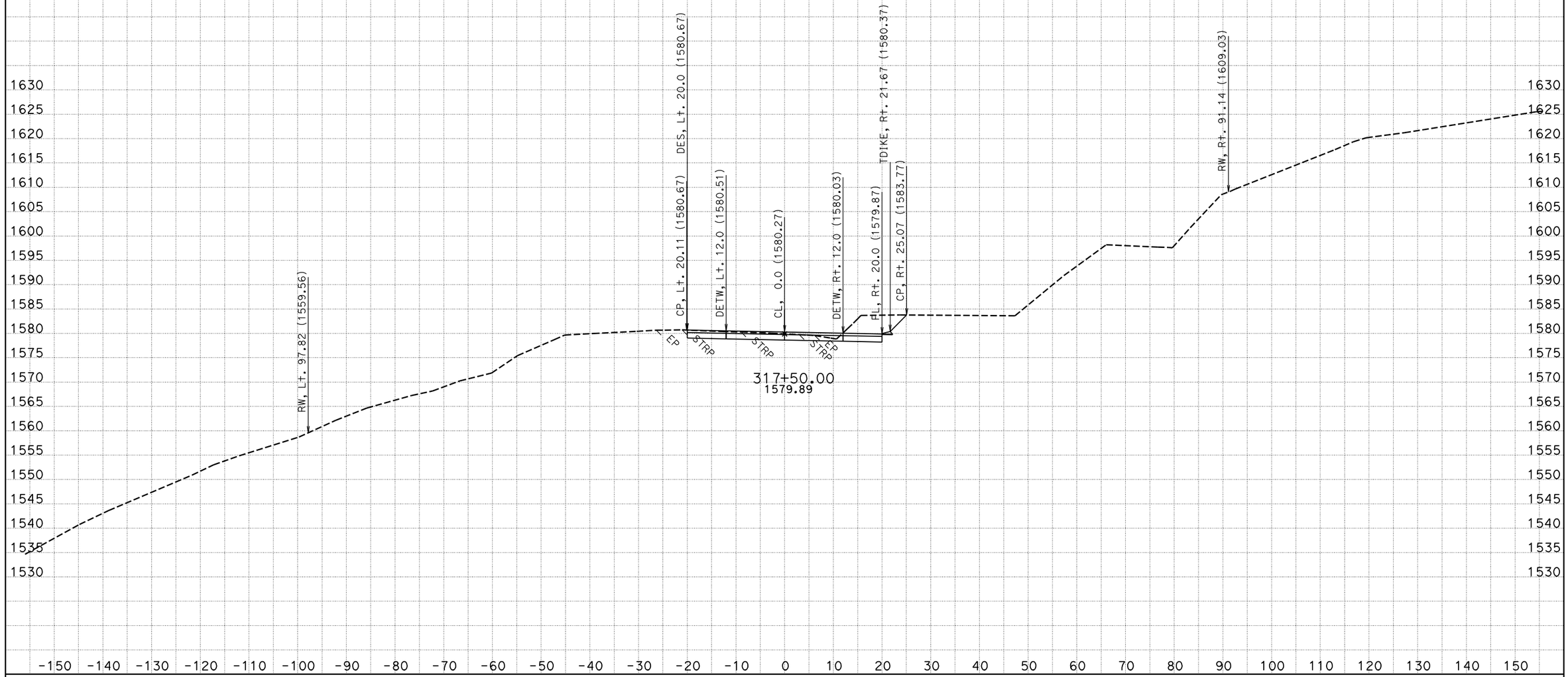


CREATED BY: NS - DESIGN SOUTH
DATE: 12/2/2011
KC Project: 42370D File: P:\proj5*\42370\design\caice\42370D\design_Folder\xsec\hum1_design113011.ear

CONTRACT: 01-423701
DIST/CO/RTE/PM: 01/HUM/299/20.1-21.0

SCALE: 1" = 10' Horiz.
1" = 10' Vert.

**All Dimensions are US Survey Feet**

**HUM1**
**CROSS SECTIONS**
SHEET 75 OF 148

# FOR EARTHWORK DEVELOPMENT ONLY

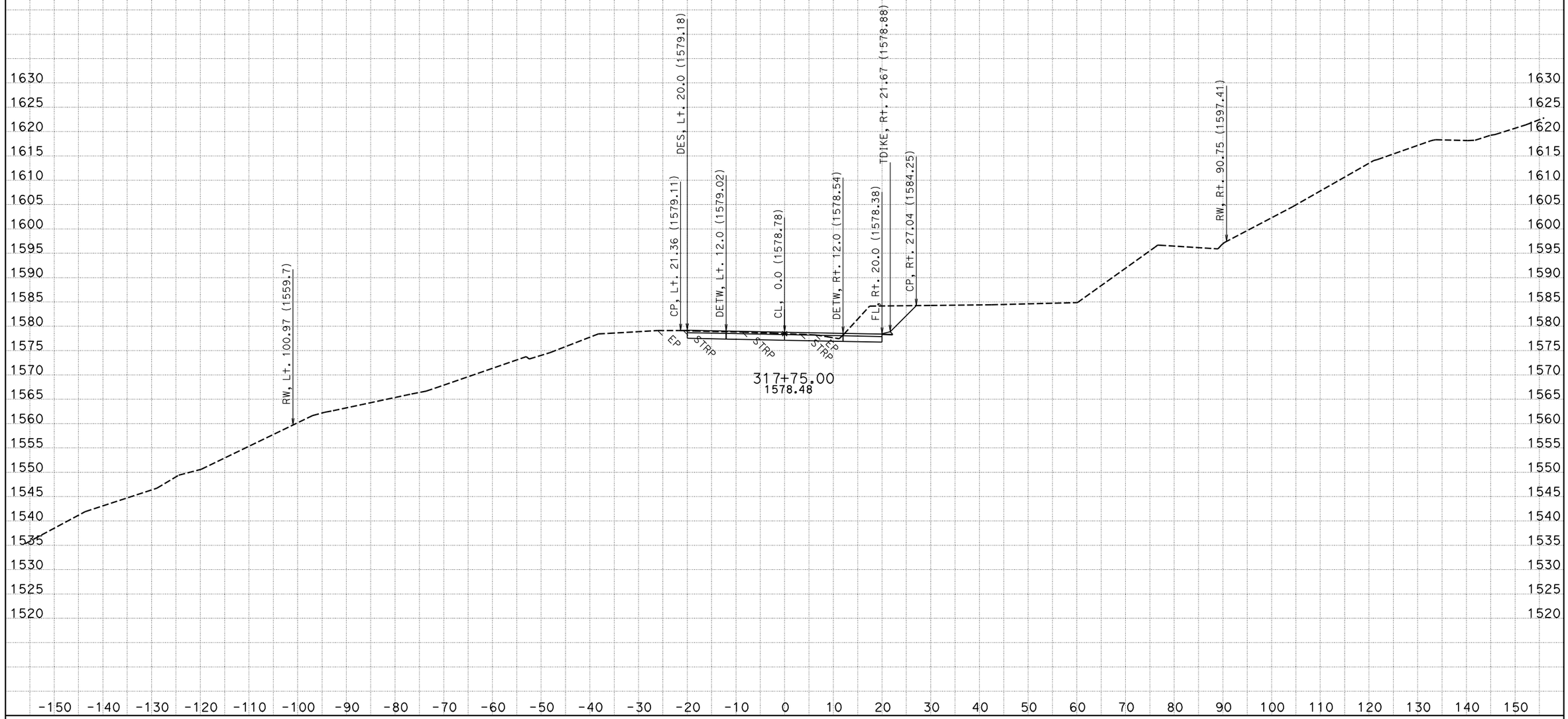


CREATED BY: NS - DESIGN SOUTH
DATE: 12/2/2011
KC Project: 42370D File: P:\proj5*\42370\design\caice\42370D\design_Folder\xsec\hum1_design113011.ear

CONTRACT: 01-423701
DIST/CO/RTE/PM: 01/HUM/299/20.1-21.0

SCALE: 1" = 10' Horiz.
1" = 10' Vert.

**All Dimensions are US Survey Feet**

**HUM1**
**CROSS SECTIONS**
SHEET 76 OF 148

# FOR EARTHWORK DEVELOPMENT ONLY

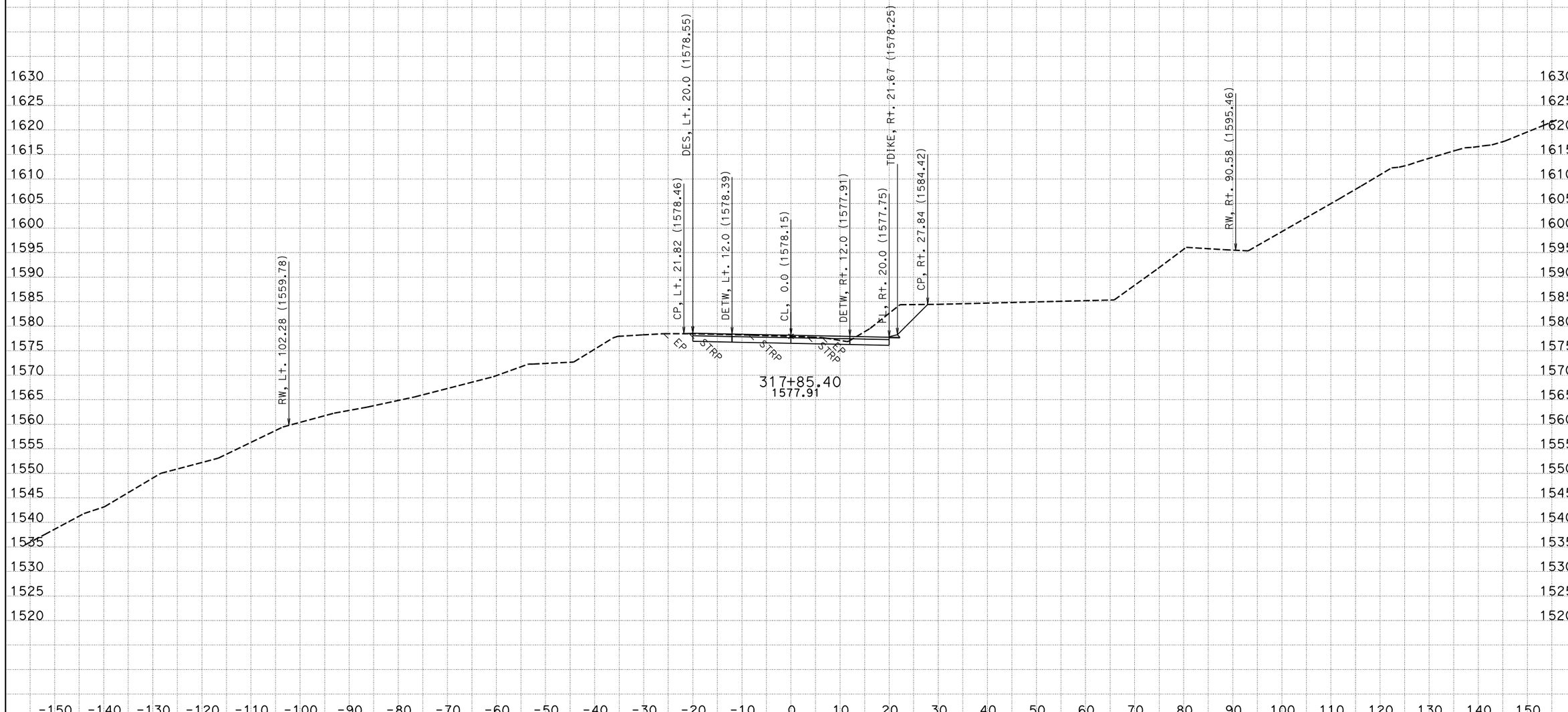


CREATED BY: NS - DESIGN SOUTH
DATE: 12/2/2011
KC Project: 42370D File: P:\proj5*\42370\design\caice\42370D\design_Folder\xsec\hum1_design113011.ear

CONTRACT: 01-423701
DIST/CO/RTE/PM: 01/HUM/299/20.1-21.0

SCALE: 1" = 10' Horiz.
1" = 10' Vert.

**All Dimensions are US Survey Feet**

**HUM1**
**CROSS SECTIONS**
SHEET 77 OF 148

# FOR EARTHWORK DEVELOPMENT ONLY

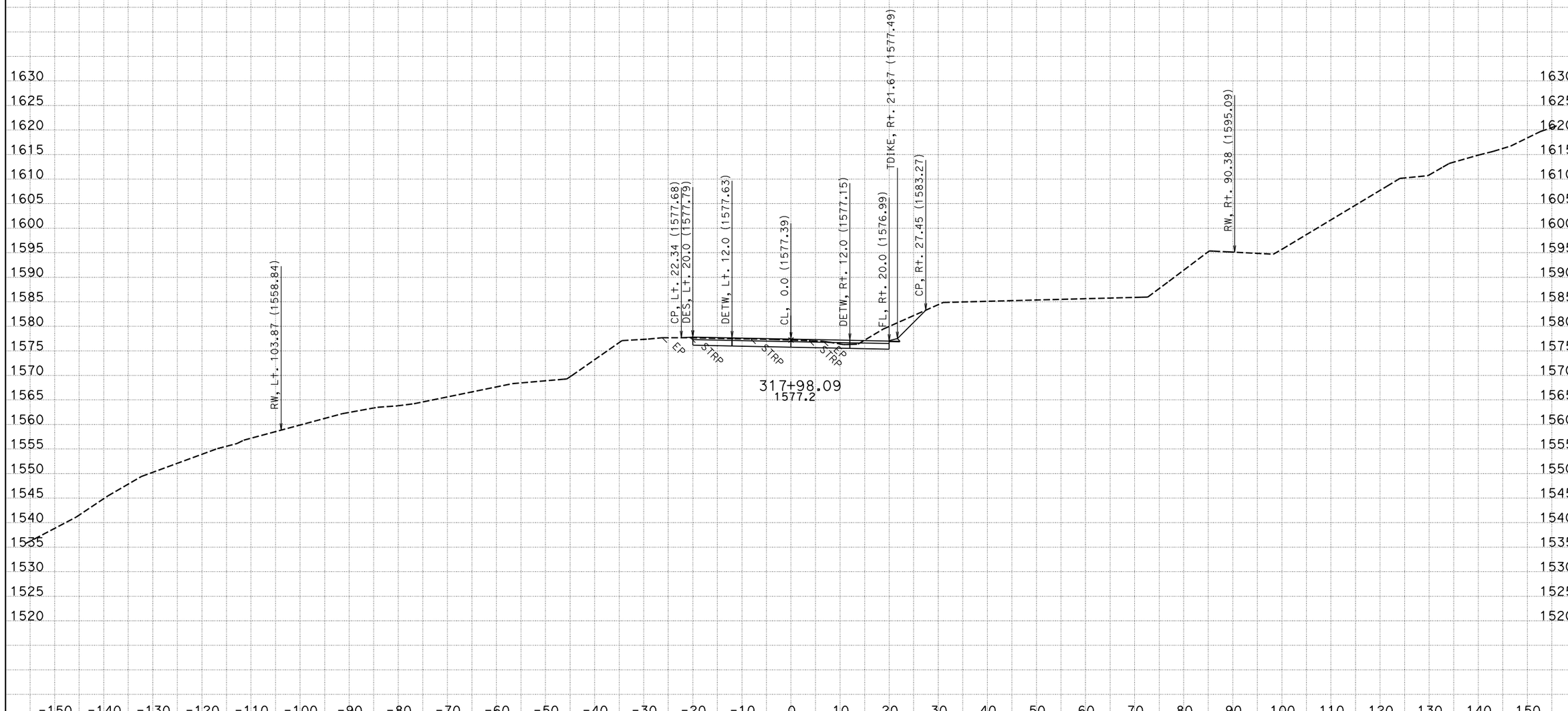


CREATED BY: NS - DESIGN SOUTH
DATE: 12/2/2011
KC Project: 42370D File: P:\proj5*\42370\design\caice\42370D\design_Folder\xsec\hum1_design113011.ear

CONTRACT: 01-423701
DIST/CO/RTE/PM: 01/HUM/299/20.1-21.0

SCALE: 1" = 10' Horiz.
1" = 10' Vert.

**All Dimensions are US Survey Feet**

**HUM1**
**CROSS SECTIONS**
SHEET 78 OF 148

# FOR EARTHWORK DEVELOPMENT ONLY

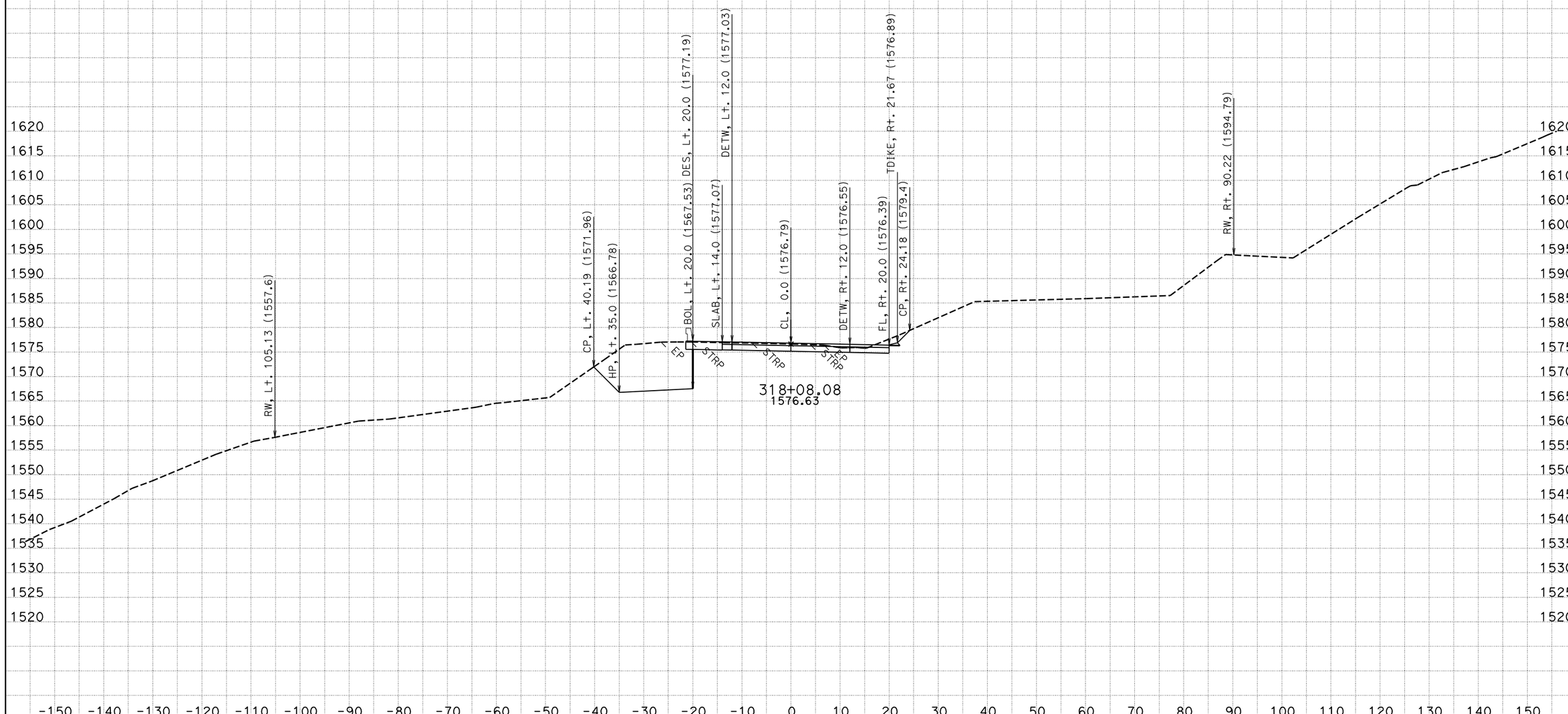


CREATED BY: NS - DESIGN SOUTH
DATE: 12/2/2011
KC Project: 42370D File: P:\proj5*\42370\design\caice\42370D\design_Folder\xsec\hum1_design113011.ear

CONTRACT: 01-423701
DIST/CO/RTE/PM: 01/HUM/299/20.1-21.0

SCALE: 1" = 10' Horiz.
1" = 10' Vert.

**All Dimensions are US Survey Feet**

**HUM1**
**CROSS SECTIONS**
SHEET 79 OF 148

# FOR EARTHWORK DEVELOPMENT ONLY

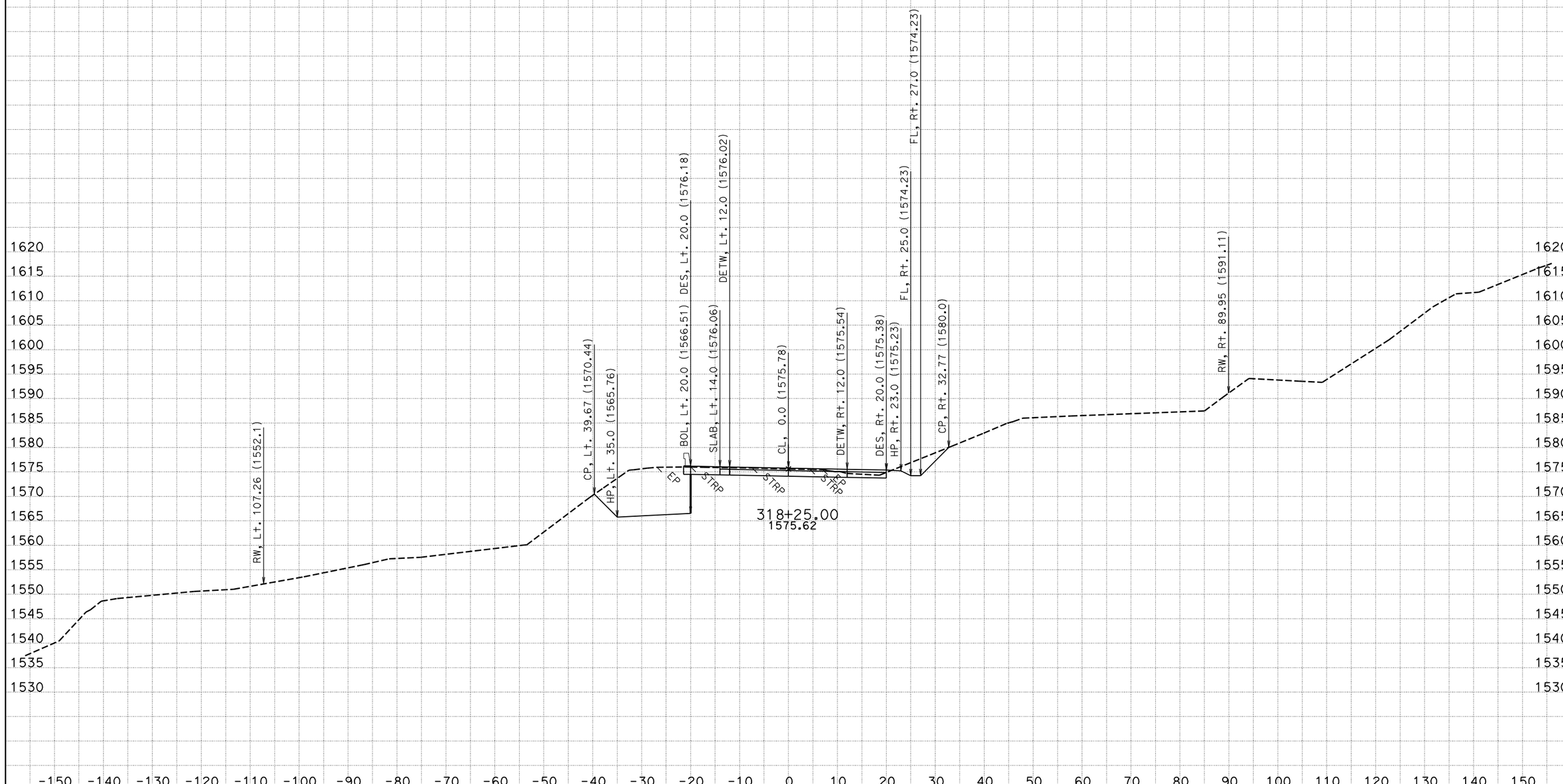


CREATED BY: NS - DESIGN SOUTH
DATE: 12/2/2011
KC Project: 42370D File: P:\proj5*\42370\design\caice\42370D\design_Folder\xsec\hum1_design113011.ear

CONTRACT: 01-423701
DIST/CO/RTE/PM: 01/HUM/299/20.1-21.0

SCALE: 1" = 10' Horiz.
1" = 10' Vert.

**All Dimensions are US Survey Feet**

**HUM1**
**CROSS SECTIONS**
SHEET 80 OF 148

# FOR EARTHWORK DEVELOPMENT ONLY

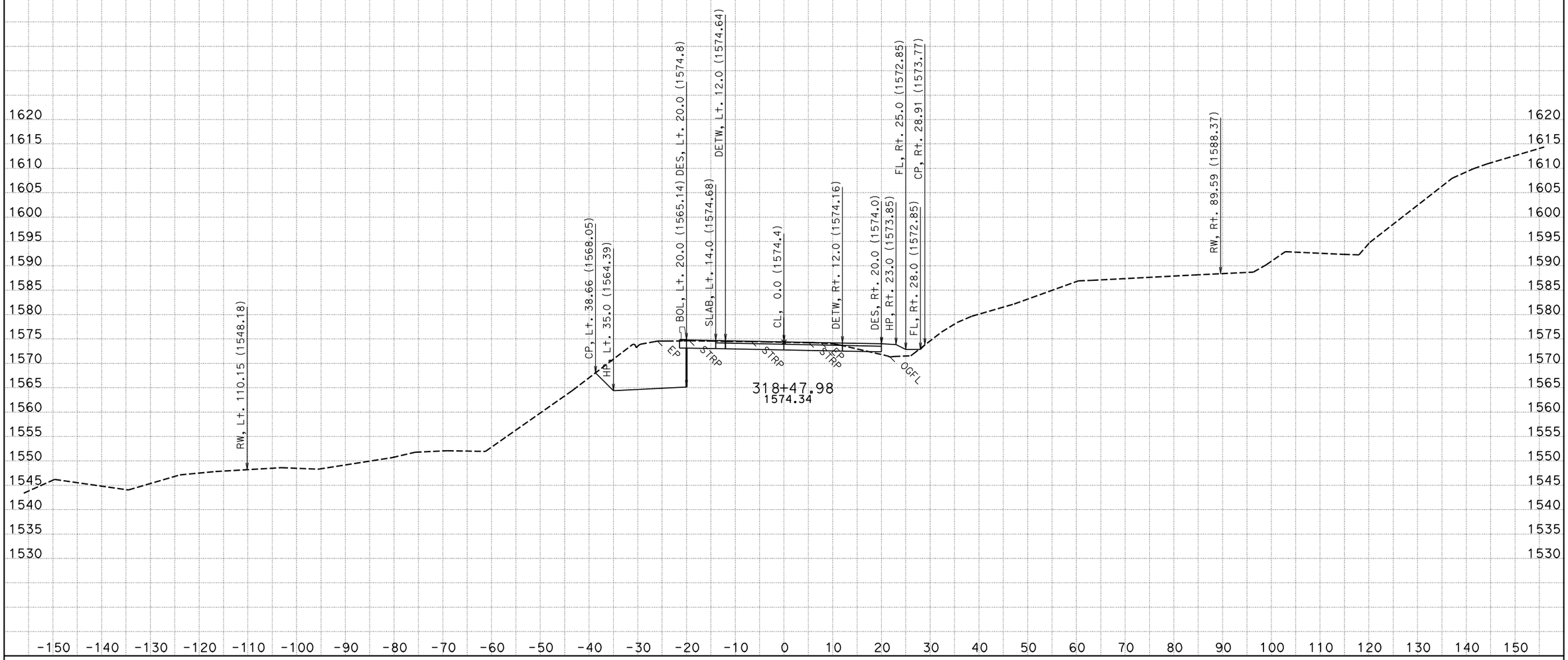


CREATED BY: NS - DESIGN SOUTH
DATE: 12/2/2011
KC Project: 42370D File: P:\proj5*\42370\design\caice\42370D\design_Folder\xsec\hum1_design113011.ear

CONTRACT: 01-423701
DIST/CO/RTE/PM: 01/HUM/299/20.1-21.0

SCALE: 1" = 10' Horiz.
1" = 10' Vert.

**All Dimensions are US Survey Feet**

**HUM1**
**CROSS SECTIONS**

# FOR EARTHWORK DEVELOPMENT ONLY

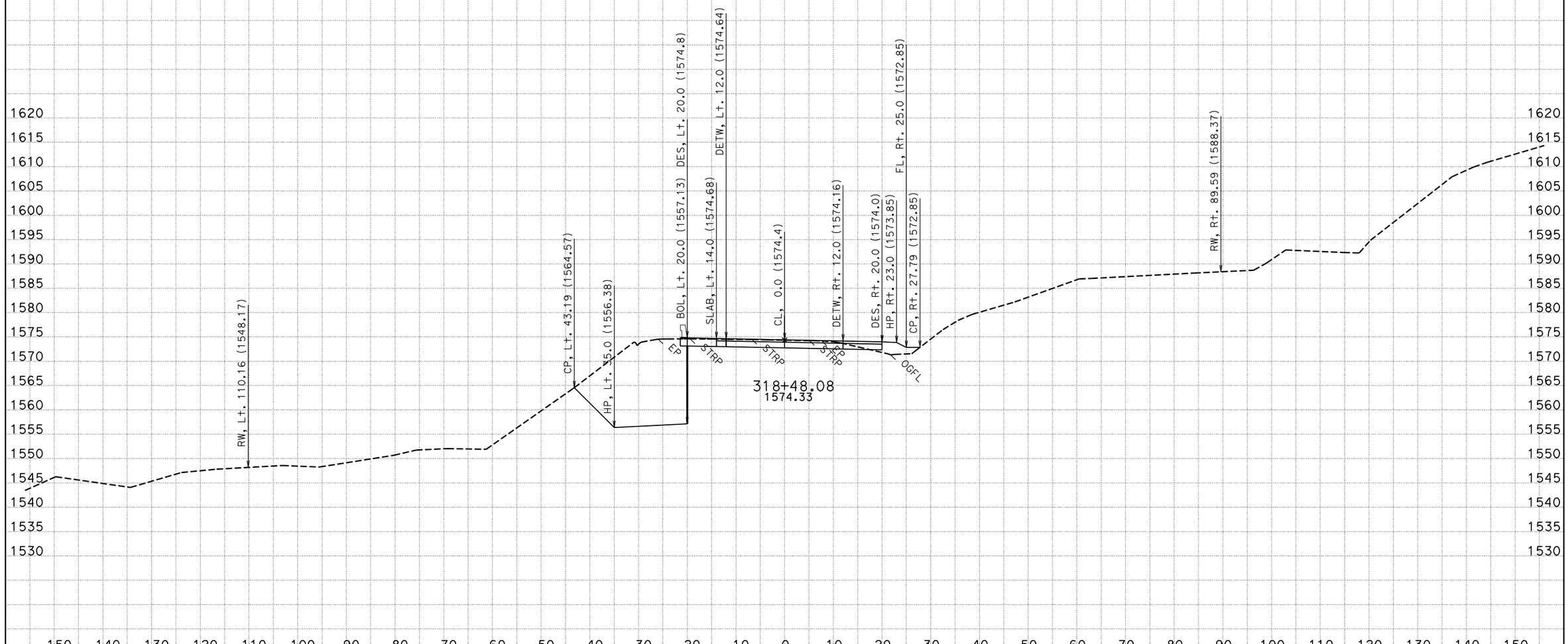


CREATED BY: NS - DESIGN SOUTH
DATE: 12/2/2011
KC Project: 42370D File: P:\proj5*\42370\design\caice\42370D\design_Folder\xsec\hum1_design113011.ear

CONTRACT: 01-423701
DIST/CO/RTE/PM: 01/HUM/299/20.1-21.0

SCALE: 1" = 10' Horiz.
1" = 10' Vert.

**All Dimensions are US Survey Feet**

**HUM1**
**CROSS SECTIONS**
SHEET 82 OF 148

# FOR EARTHWORK DEVELOPMENT ONLY

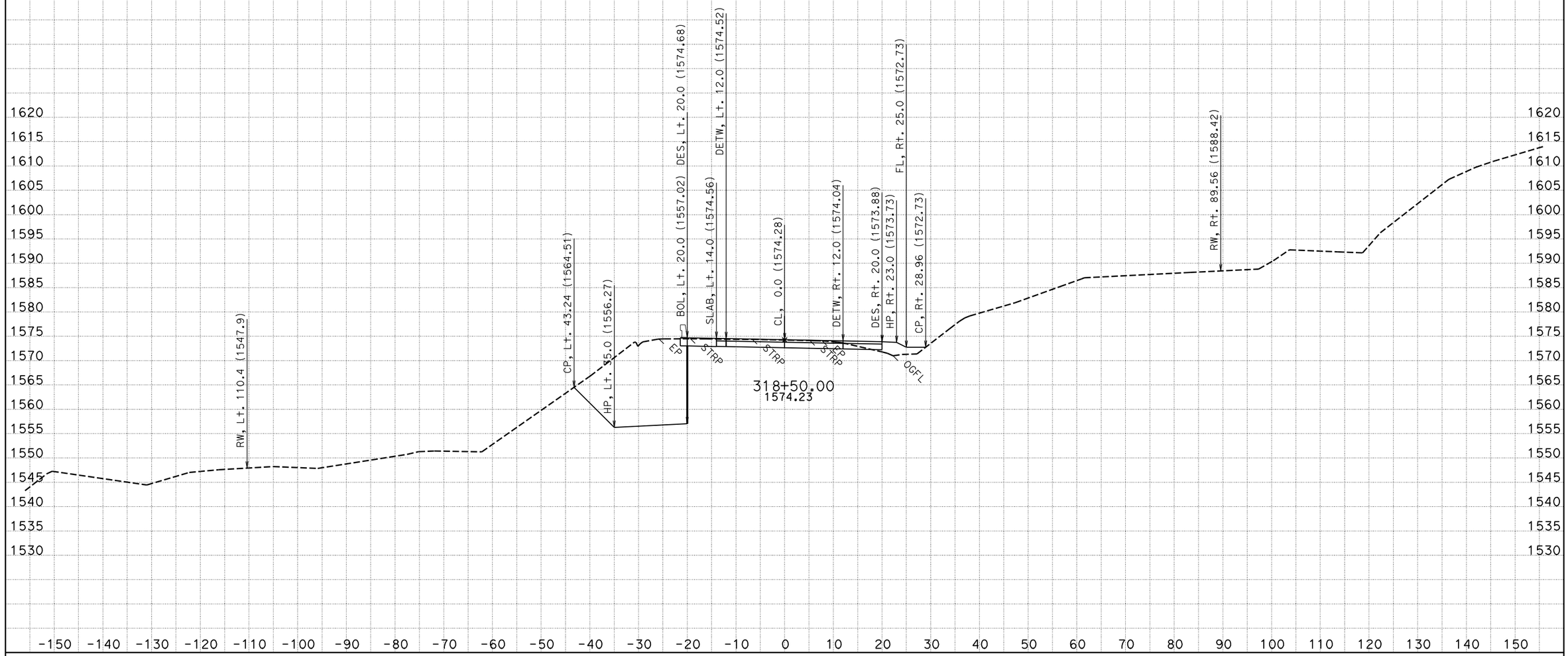


CREATED BY: NS - DESIGN SOUTH
DATE: 12/2/2011
KC Project: 42370D File: P:\proj5*\42370\design\caice\42370D\design_Folder\xsec\hum1_design113011.ear

CONTRACT: 01-423701
DIST/CO/RTE/PM: 01/HUM/299/20.1-21.0

SCALE: 1" = 10' Horiz.
1" = 10' Vert.

**All Dimensions are US Survey Feet**

**HUM1**
**CROSS SECTIONS**
SHEET 83 OF 148

# FOR EARTHWORK DEVELOPMENT ONLY

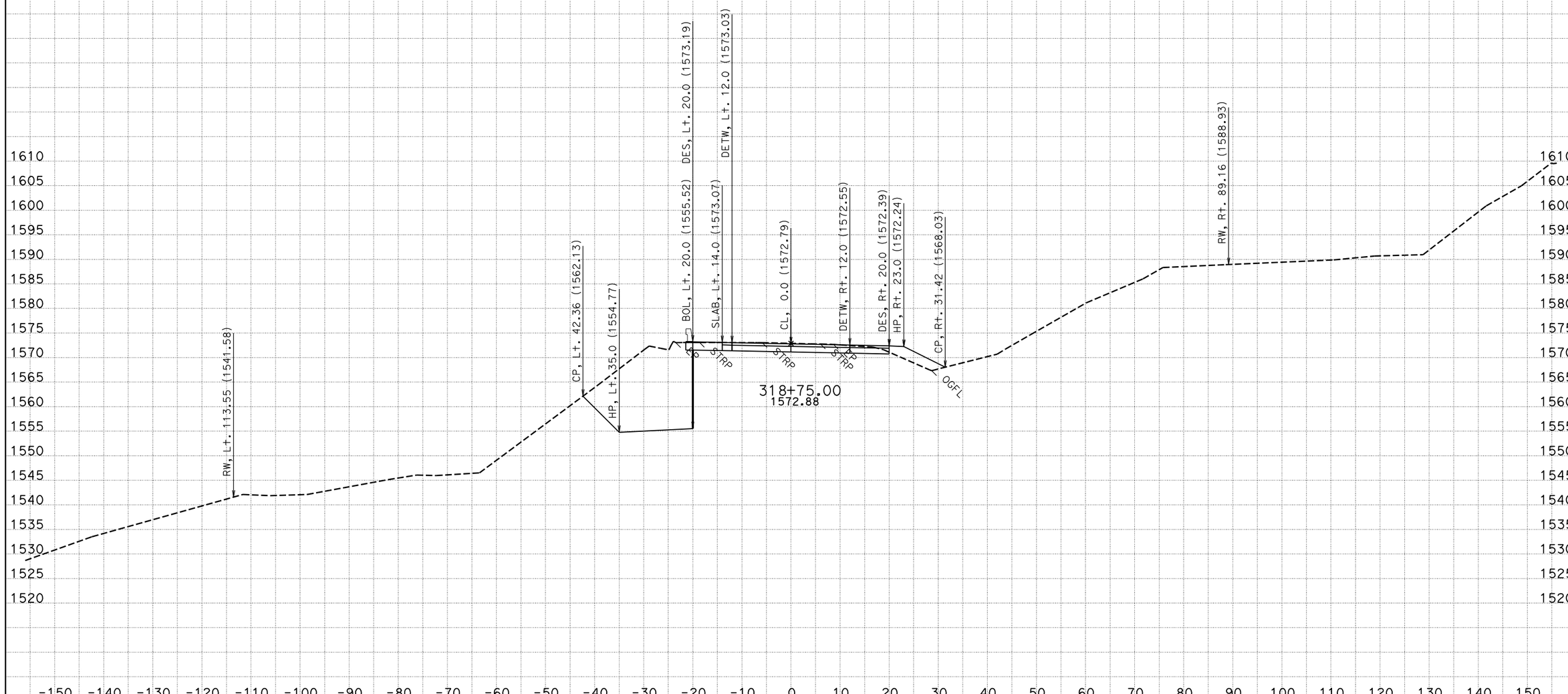


CREATED BY: NS - DESIGN SOUTH
DATE: 12/2/2011
KC Project: 42370D File: P:\proj5*\42370\design\caice\42370D\design_Folder\xsec\hum1_design113011.ear

CONTRACT: 01-423701
DIST/CO/RTE/PM: 01/HUM/299/20.1-21.0

SCALE: 1" = 10' Horiz.
1" = 10' Vert.

**All Dimensions are US Survey Feet**

**HUM1**
**CROSS SECTIONS**
SHEET 84 OF 148

# FOR EARTHWORK DEVELOPMENT ONLY

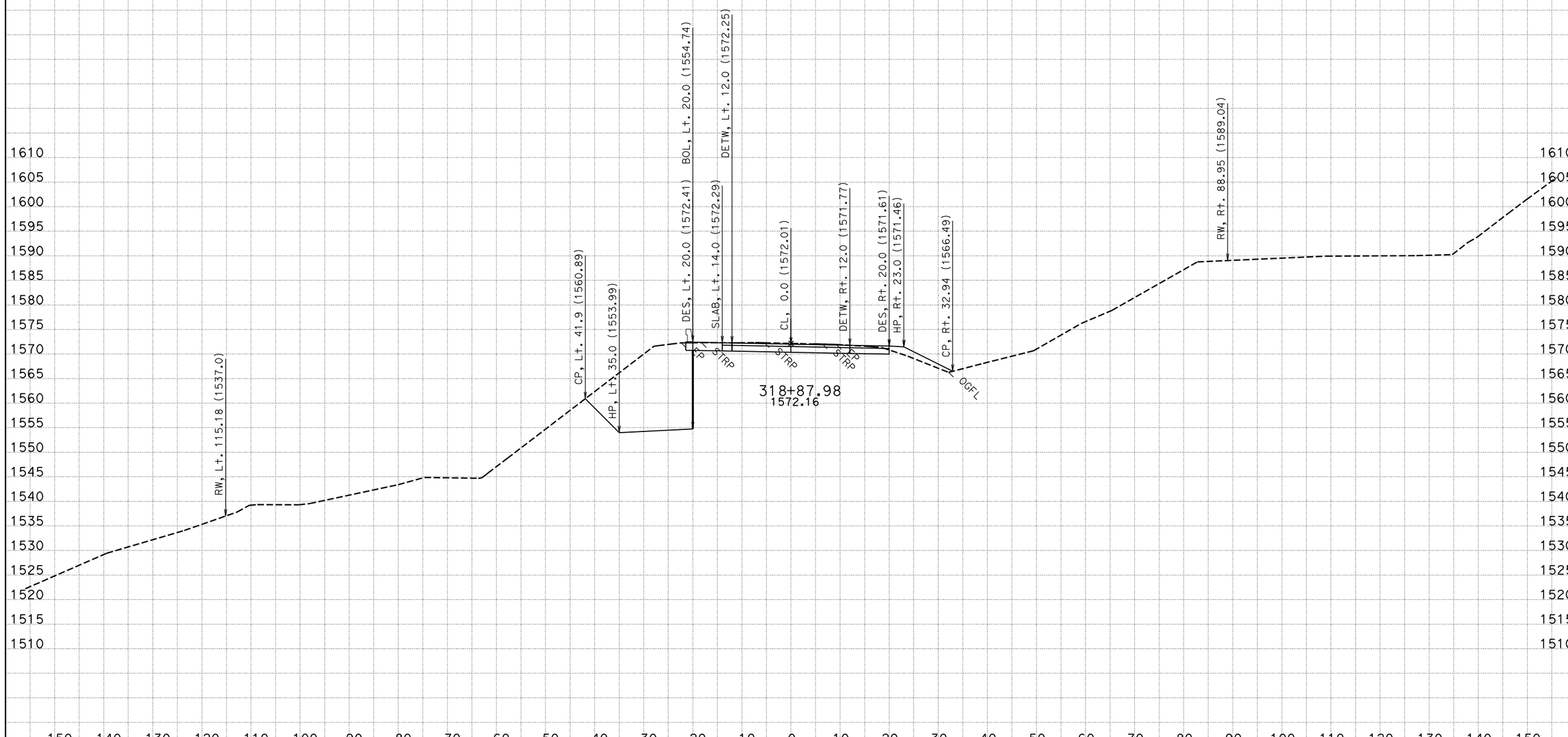


CREATED BY: NS - DESIGN SOUTH
DATE: 12/2/2011
KC Project: 42370D File: P:\proj5*\42370\design\caice\42370D\design_Folder\xsec\hum1_design113011.ear

CONTRACT: 01-423701
DIST/CO/RTE/PM: 01/HUM/299/20.1-21.0

SCALE: 1" = 10' Horiz.
1" = 10' Vert.

**All Dimensions are US Survey Feet**

**HUM1**
**CROSS SECTIONS**
SHEET 85 OF 148

# FOR EARTHWORK DEVELOPMENT ONLY

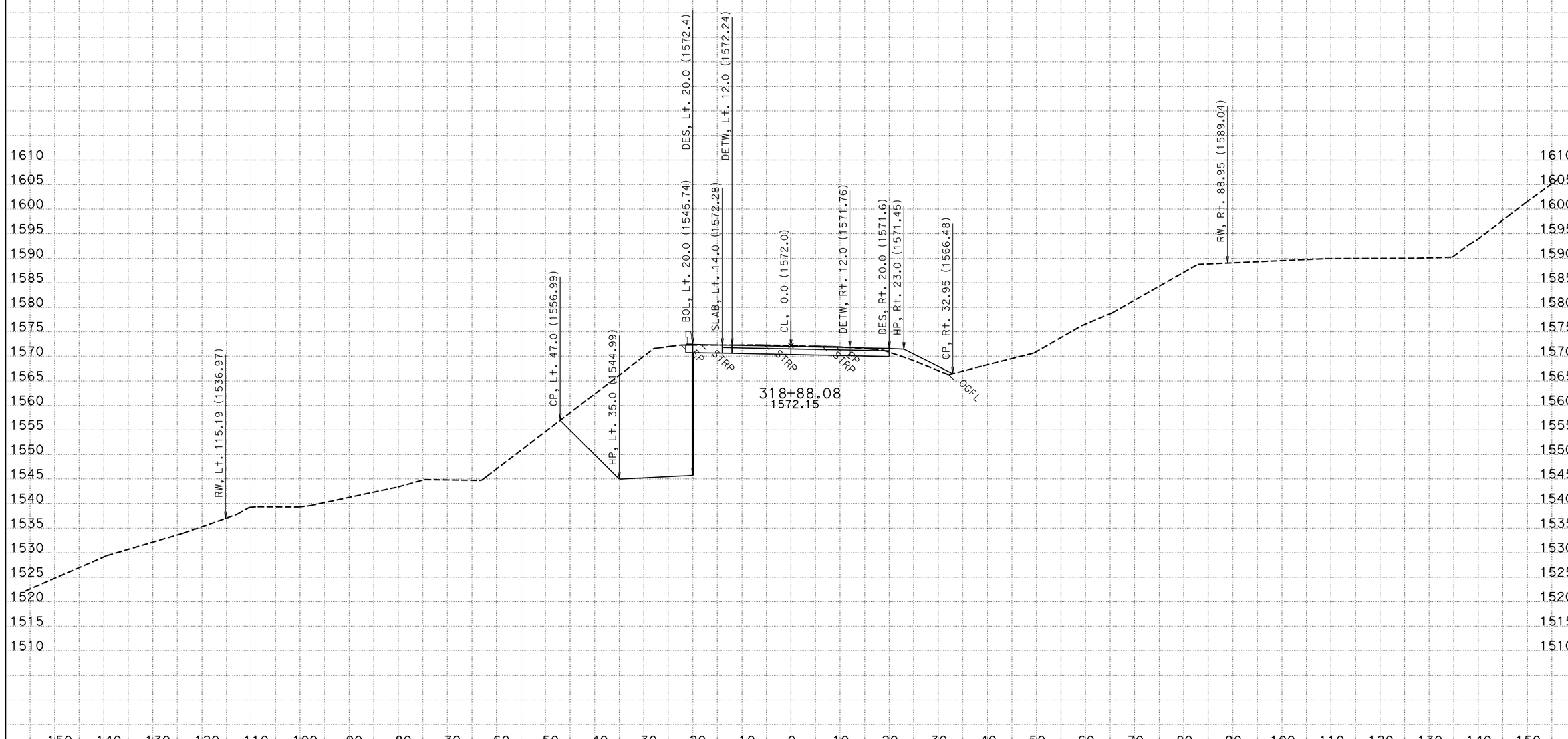


CREATED BY: NS - DESIGN SOUTH
DATE: 12/2/2011
KC Project: 42370D File: P:\proj5*\42370\design\caice\42370D\design_Folder\xsec\hum1_design113011.ear

CONTRACT: 01-423701
DIST/CO/RTE/PM: 01/HUM/299/20.1-21.0

SCALE: 1" = 10' Horiz.
1" = 10' Vert.

**All Dimensions are US Survey Feet**

**HUM1**
**CROSS SECTIONS**
SHEET 86 OF 148

# FOR EARTHWORK DEVELOPMENT ONLY

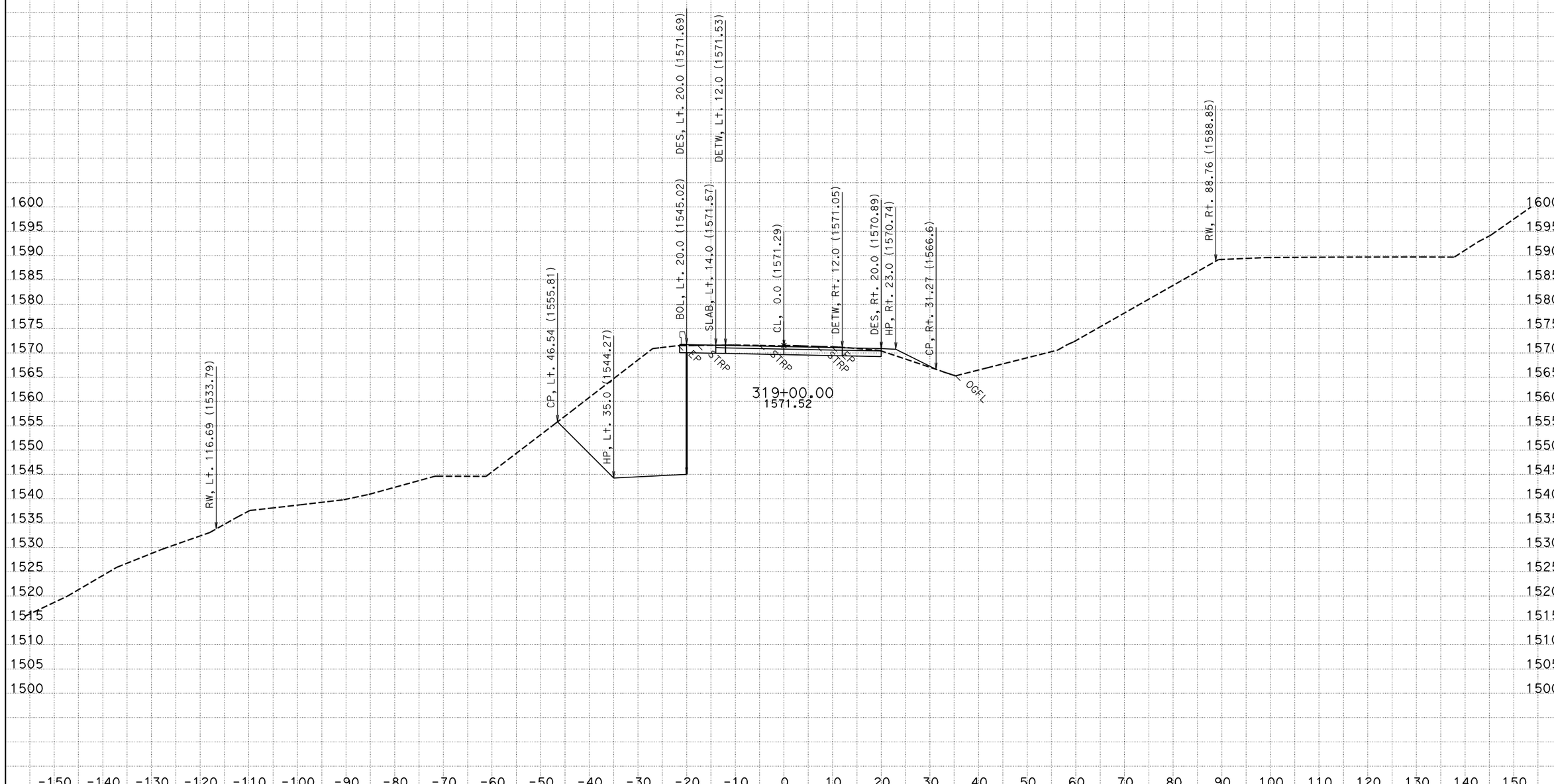


CREATED BY: NS - DESIGN SOUTH
DATE: 12/2/2011
KC Project: 42370D File: P:\proj5*\42370\design\caice\42370D\design_Folder\xsec\hum1_design113011.ear

CONTRACT: 01-423701
DIST/CO/RTE/PM: 01/HUM/299/20.1-21.0

SCALE: 1" = 10' Horiz.
1" = 10' Vert.

**All Dimensions are US Survey Feet**

**HUM1**
**CROSS SECTIONS**
SHEET 87 OF 148

# FOR EARTHWORK DEVELOPMENT ONLY

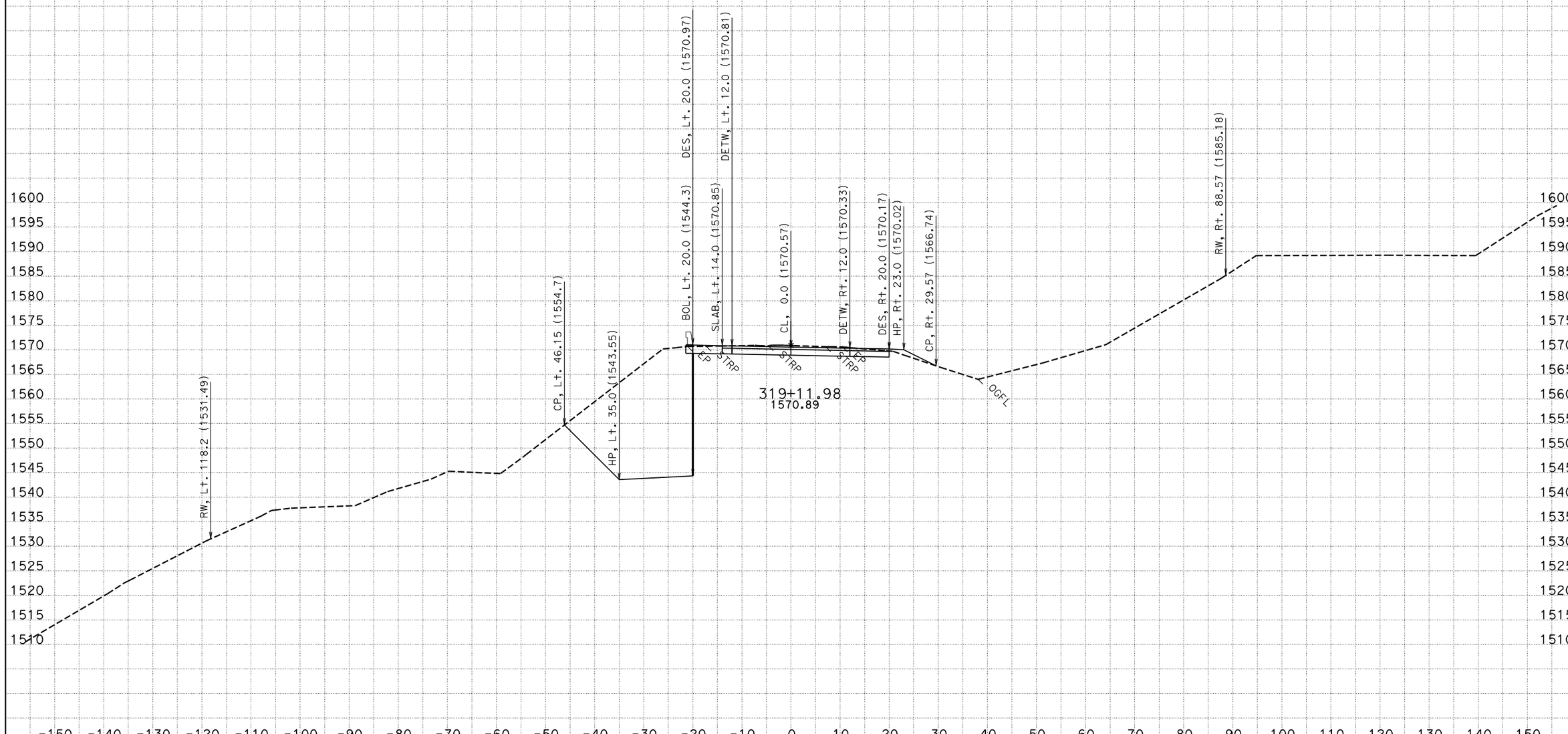


CREATED BY: NS - DESIGN SOUTH
DATE: 12/2/2011
KC Project: 42370D File: P:\proj5*\42370\design\caice\42370D\design_Folder\xsec\hum1_design113011.ear

CONTRACT: 01-423701
DIST/CO/RTE/PM: 01/HUM/299/20.1-21.0

SCALE: 1" = 10' Horiz.
1" = 10' Vert.

**All Dimensions are US Survey Feet**

**HUM1**
**CROSS SECTIONS**
SHEET 88 OF 148

# FOR EARTHWORK DEVELOPMENT ONLY

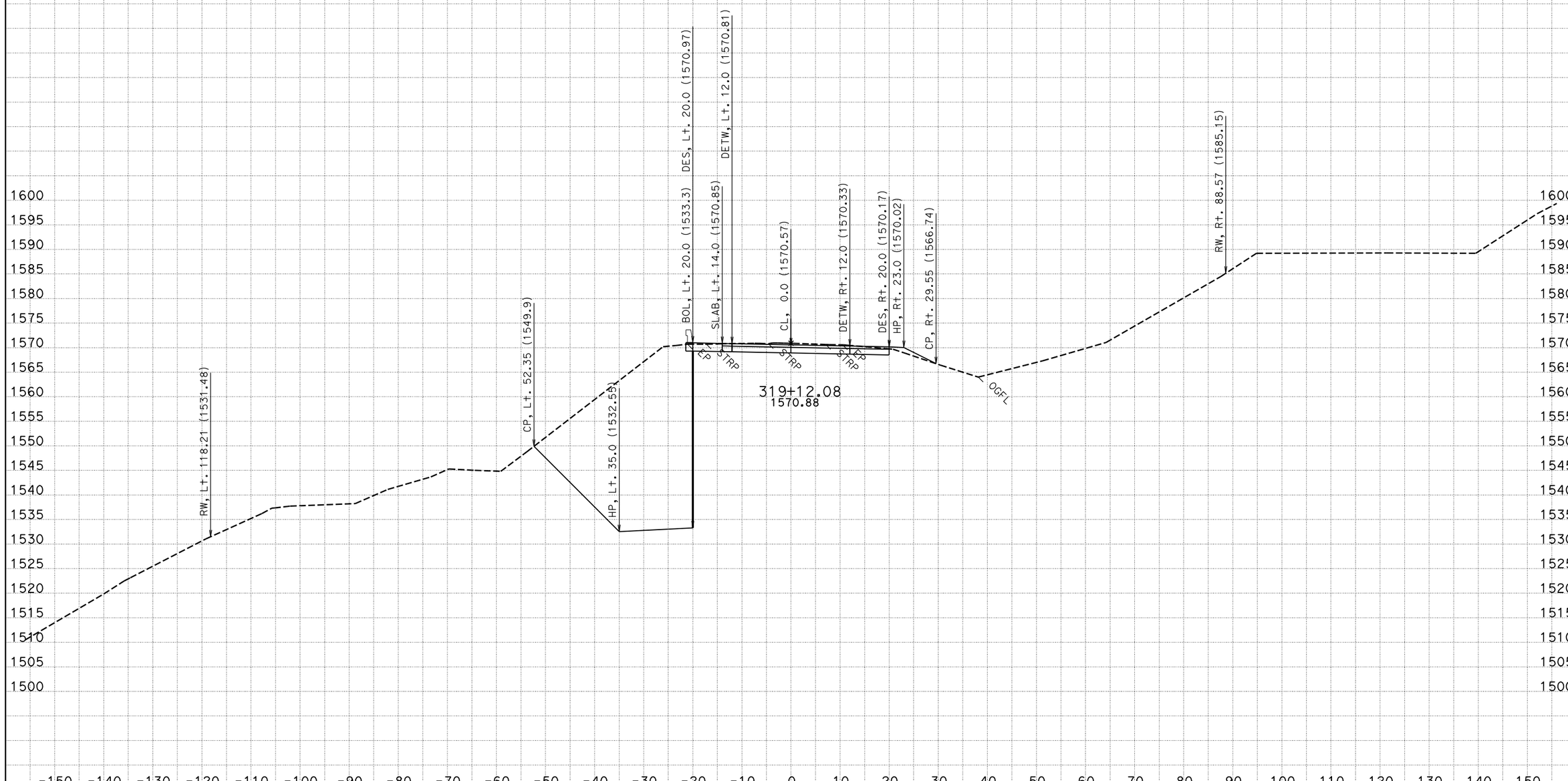


CREATED BY: NS - DESIGN SOUTH
DATE: 12/2/2011
KC Project: 42370D File: P:\proj5*\42370\design\caice\42370D\design_Folder\xsec\hum1_design113011.ear

CONTRACT: 01-423701
DIST/CO/RTE/PM: 01/HUM/299/20.1-21.0

SCALE: 1" = 10' Horiz.
1" = 10' Vert.

**All Dimensions are US Survey Feet**

**HUM1**
**CROSS SECTIONS**
SHEET 89 OF 148

# FOR EARTHWORK DEVELOPMENT ONLY

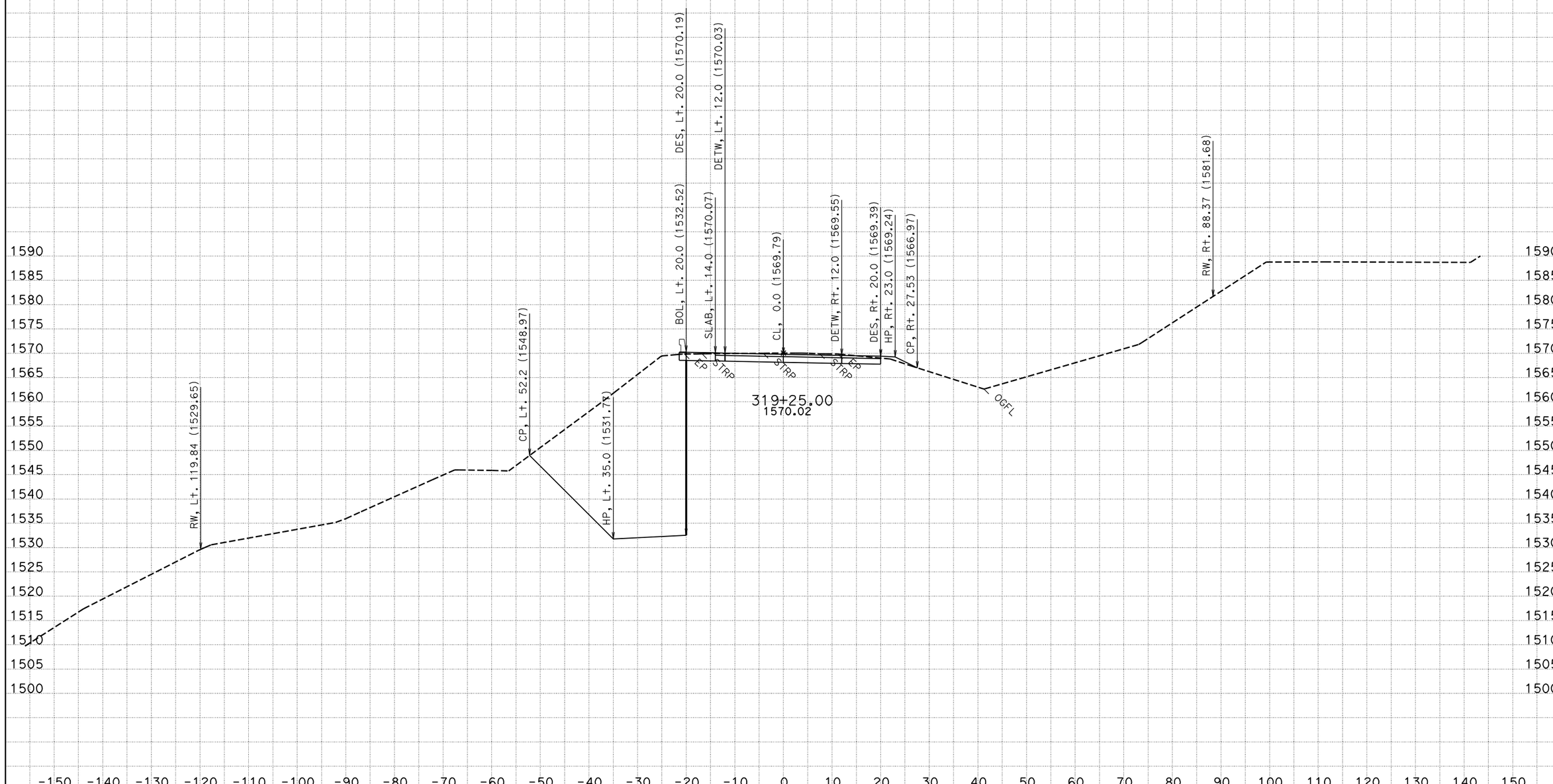


CREATED BY: NS - DESIGN SOUTH
DATE: 12/2/2011
KC Project: 42370D File: P:\proj5*\42370\design\caice\42370D\design_Folder\xsec\hum1_design113011.ear

CONTRACT: 01-423701
DIST/CO/RTE/PM: 01/HUM/299/20.1-21.0

SCALE: 1" = 10' Horiz.
1" = 10' Vert.

**All Dimensions are US Survey Feet**

**HUM1**
**CROSS SECTIONS**
SHEET 90 OF 148

# FOR EARTHWORK DEVELOPMENT ONLY

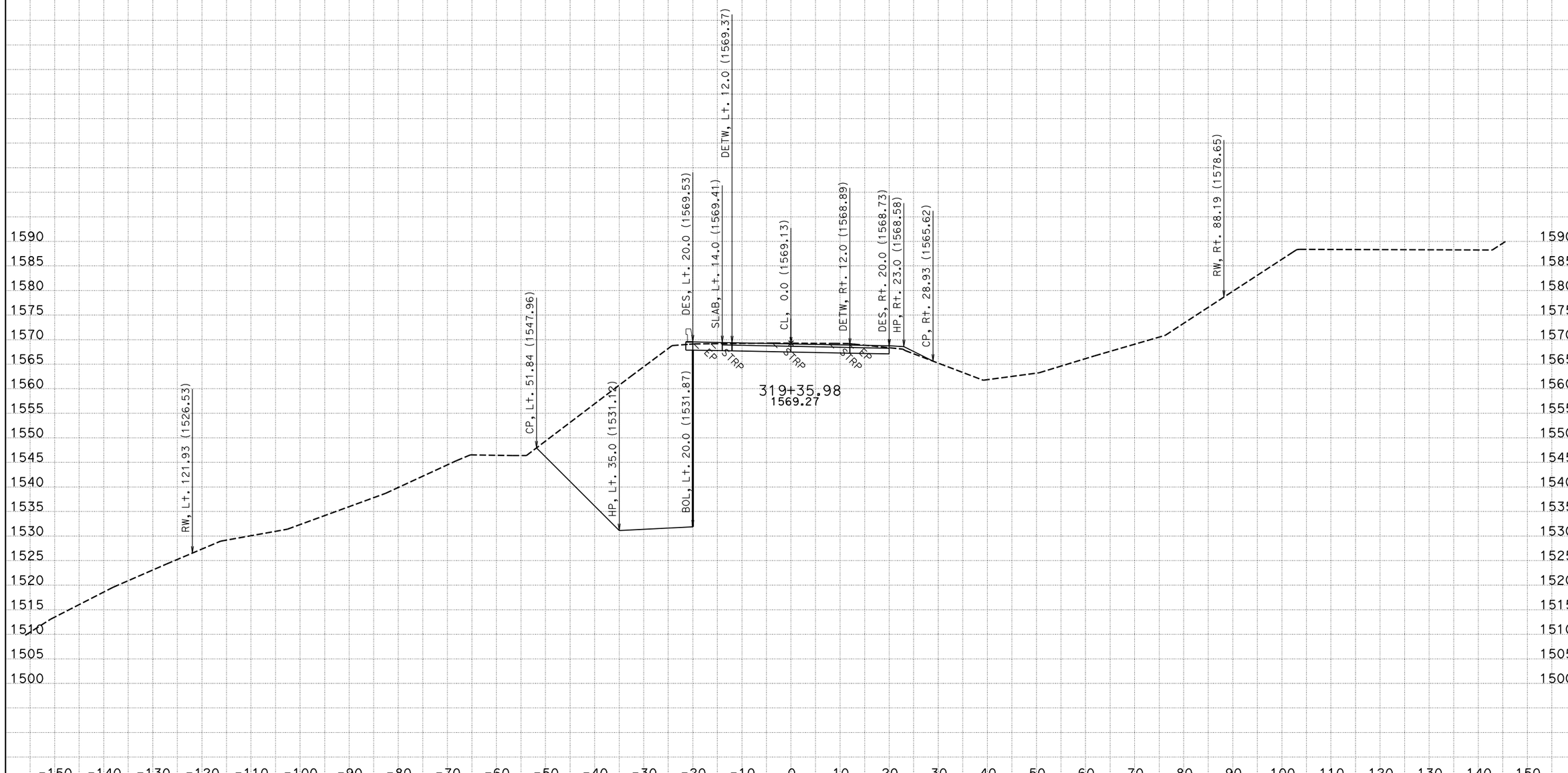


CREATED BY: NS - DESIGN SOUTH
DATE: 12/2/2011
KC Project: 42370D File: P:\proj5*\42370\design\caice\42370D\design_Folder\xsec\hum1_design113011.ear

CONTRACT: 01-423701
DIST/CO/RTE/PM: 01/HUM/299/20.1-21.0

SCALE: 1" = 10' Horiz.
1" = 10' Vert.

**All Dimensions are US Survey Feet**

**HUM1**
**CROSS SECTIONS**
SHEET 91 OF 148

# FOR EARTHWORK DEVELOPMENT ONLY

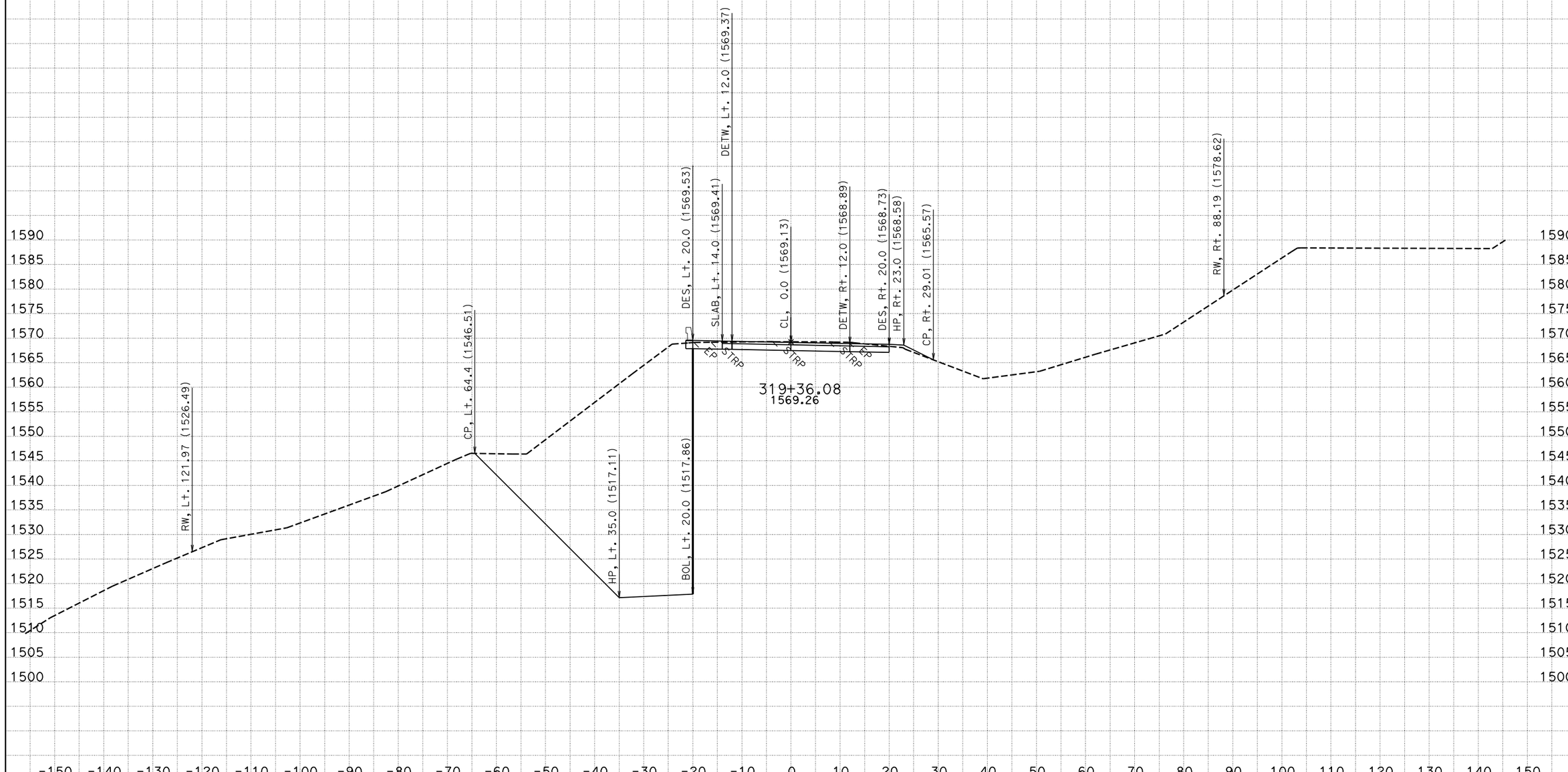


CREATED BY: NS - DESIGN SOUTH
DATE: 12/2/2011
KC Project: 42370D File: P:\proj5*\42370\design\caice\42370D\design_Folder\xsec\hum1_design113011.ear

CONTRACT: 01-423701
DIST/CO/RTE/PM: 01/HUM/299/20.1-21.0

SCALE: 1" = 10' Horiz.
1" = 10' Vert.

**All Dimensions are US Survey Feet**

**HUM1**
**CROSS SECTIONS**
SHEET 92 OF 148

# FOR EARTHWORK DEVELOPMENT ONLY

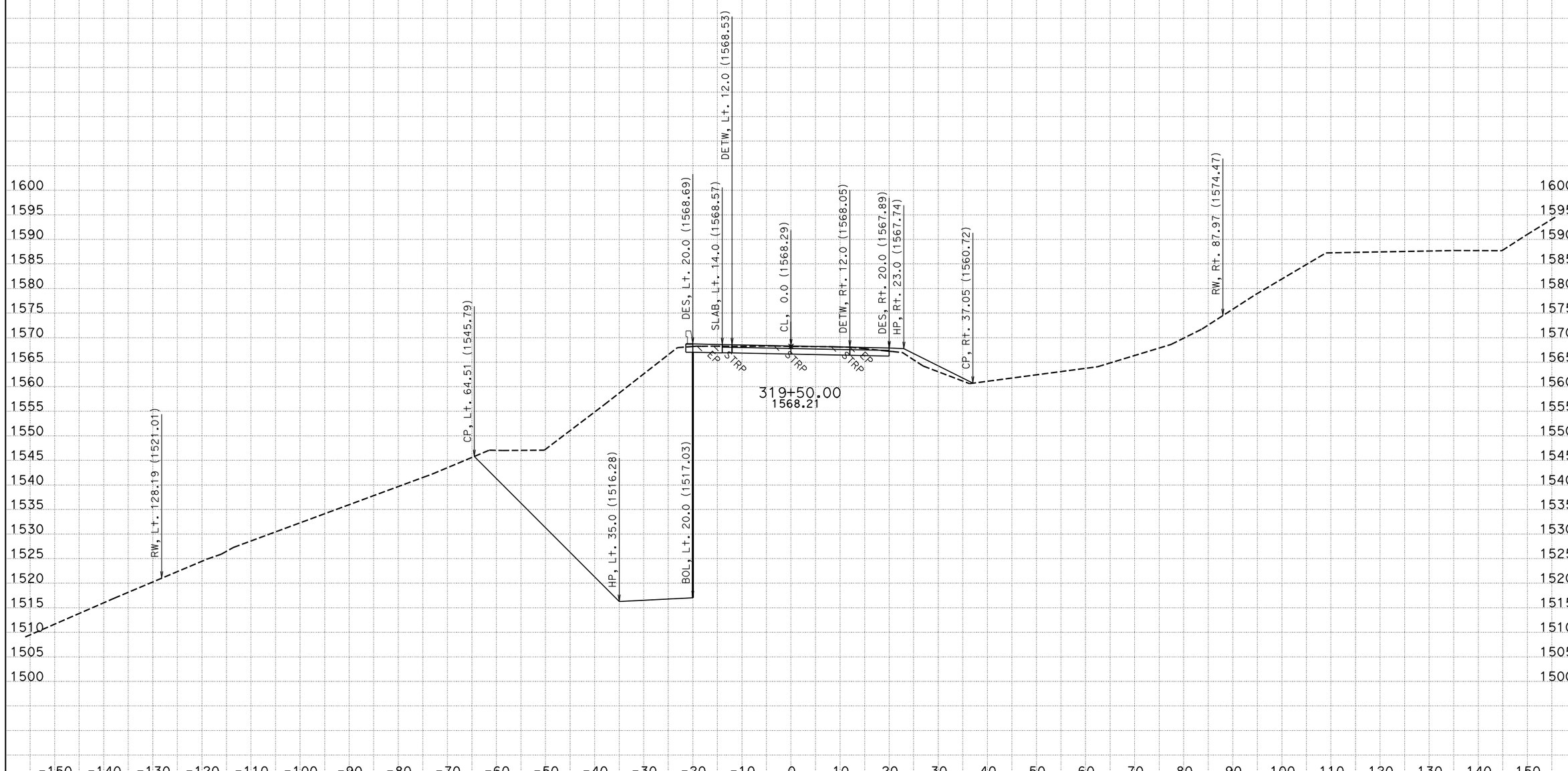


CREATED BY: NS - DESIGN SOUTH
DATE: 12/2/2011
KC Project: 42370D File: P:\proj5*\42370\design\caice\42370D\design_Folder\xsec\hum1_design113011.ear

CONTRACT: 01-423701
DIST/CO/RTE/PM: 01/HUM/299/20.1-21.0

SCALE: 1" = 10' Horiz.
1" = 10' Vert.

**All Dimensions are US Survey Feet**

**HUM1**
**CROSS SECTIONS**
SHEET 93 OF 148

# FOR EARTHWORK DEVELOPMENT ONLY

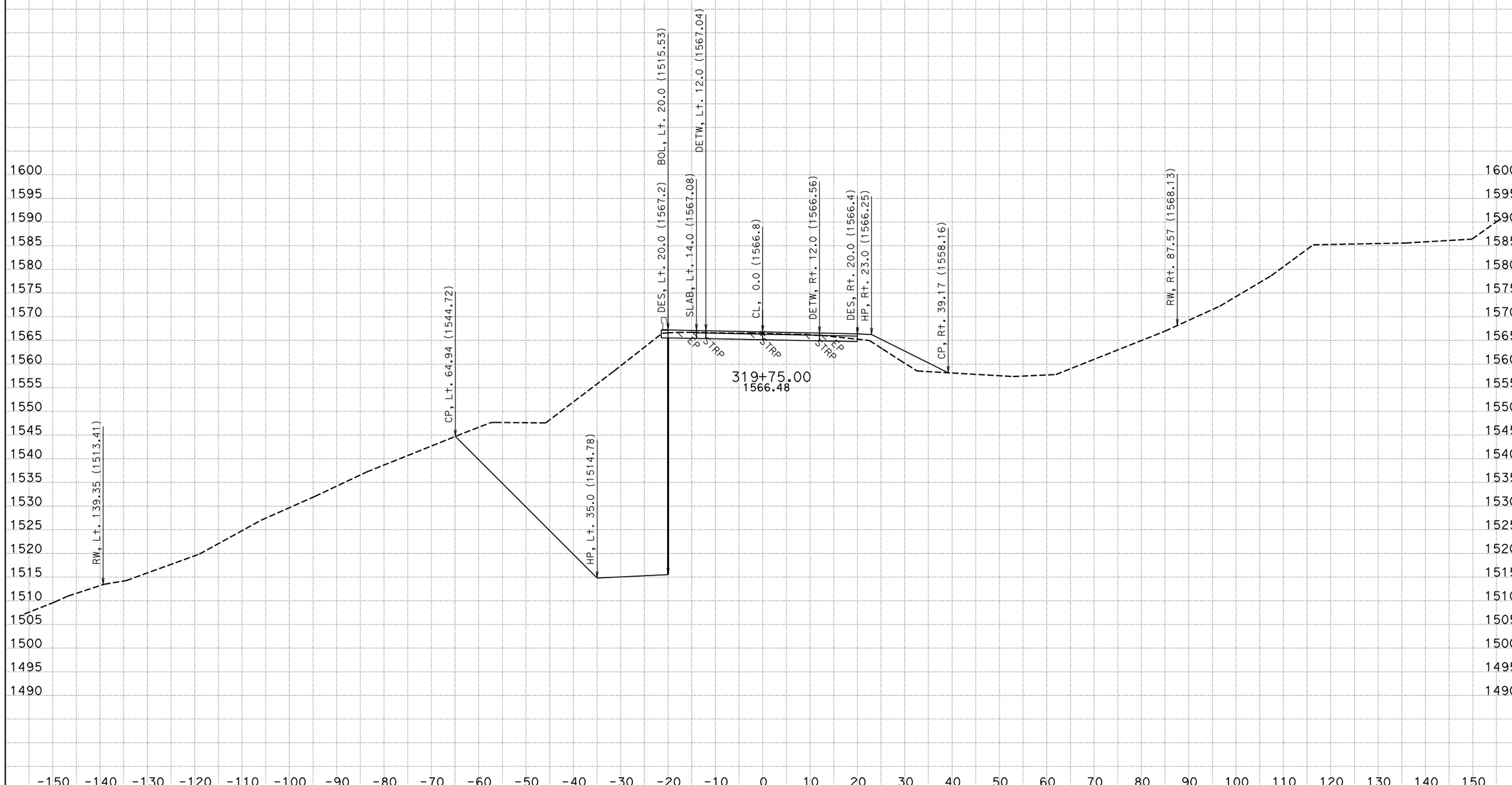


CREATED BY: NS - DESIGN SOUTH
DATE: 12/2/2011
KC Project: 42370D File: P:\proj5*\42370\design\caice\42370D\design_Folder\xsec\hum1_design113011.ear

CONTRACT: 01-423701
DIST/CO/RTE/PM: 01/HUM/299/20.1-21.0

SCALE: 1" = 10' Horiz.
1" = 10' Vert.

**All Dimensions are US Survey Feet**

**HUM1**
**CROSS SECTIONS**
SHEET 94 OF 148

# FOR EARTHWORK DEVELOPMENT ONLY

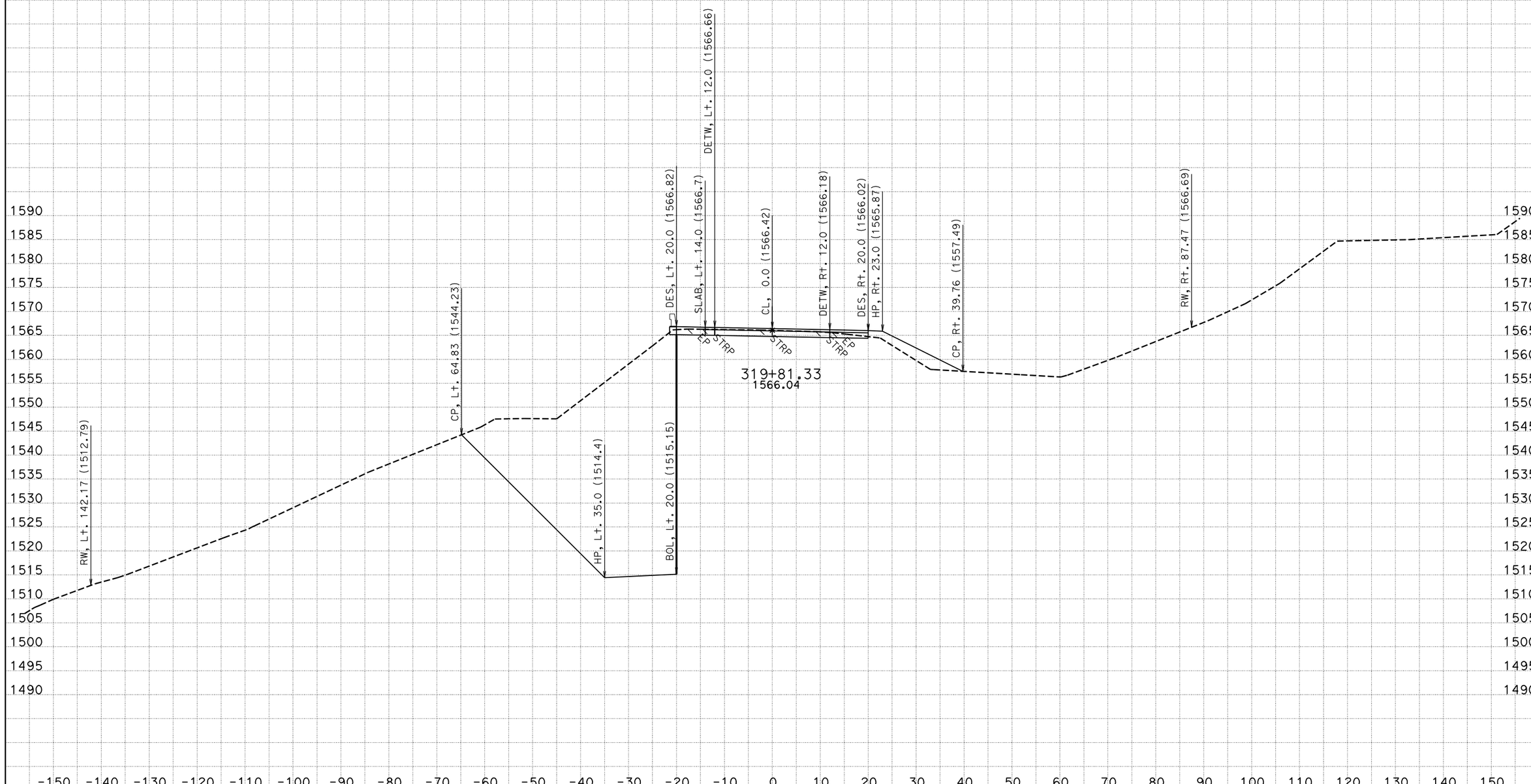


CREATED BY: NS - DESIGN SOUTH
DATE: 12/2/2011
KC Project: 42370D File: P:\proj5*\42370\design\caice\42370D\design_Folder\xsec\hum1_design113011.ear

CONTRACT: 01-423701
DIST/CO/RTE/PM: 01/HUM/299/20.1-21.0

SCALE: 1" = 10' Horiz.
1" = 10' Vert.

**All Dimensions are US Survey Feet**

**HUM1**
**CROSS SECTIONS**
SHEET 95 OF 148

# FOR EARTHWORK DEVELOPMENT ONLY

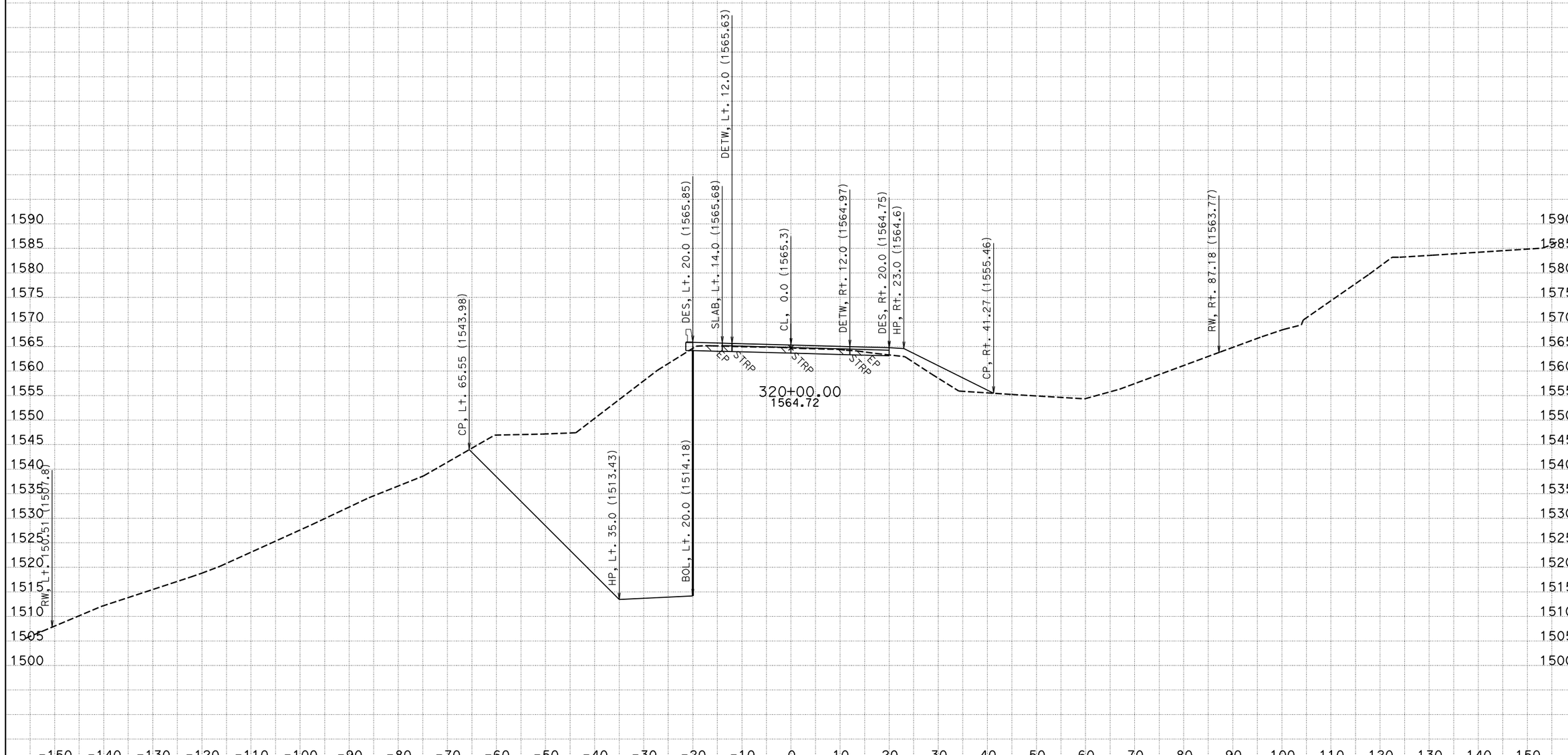


CREATED BY: NS - DESIGN SOUTH
DATE: 12/2/2011
KC Project: 42370D File: P:\proj5*\42370\design\caice\42370D\design_Folder\xsec\hum1_design113011.ear

CONTRACT: 01-423701
DIST/CO/RTE/PM: 01/HUM/299/20.1-21.0

SCALE: 1" = 10' Horiz.
1" = 10' Vert.

**All Dimensions are US Survey Feet**

**HUM1**
**CROSS SECTIONS**
SHEET 96 OF 148

# FOR EARTHWORK DEVELOPMENT ONLY

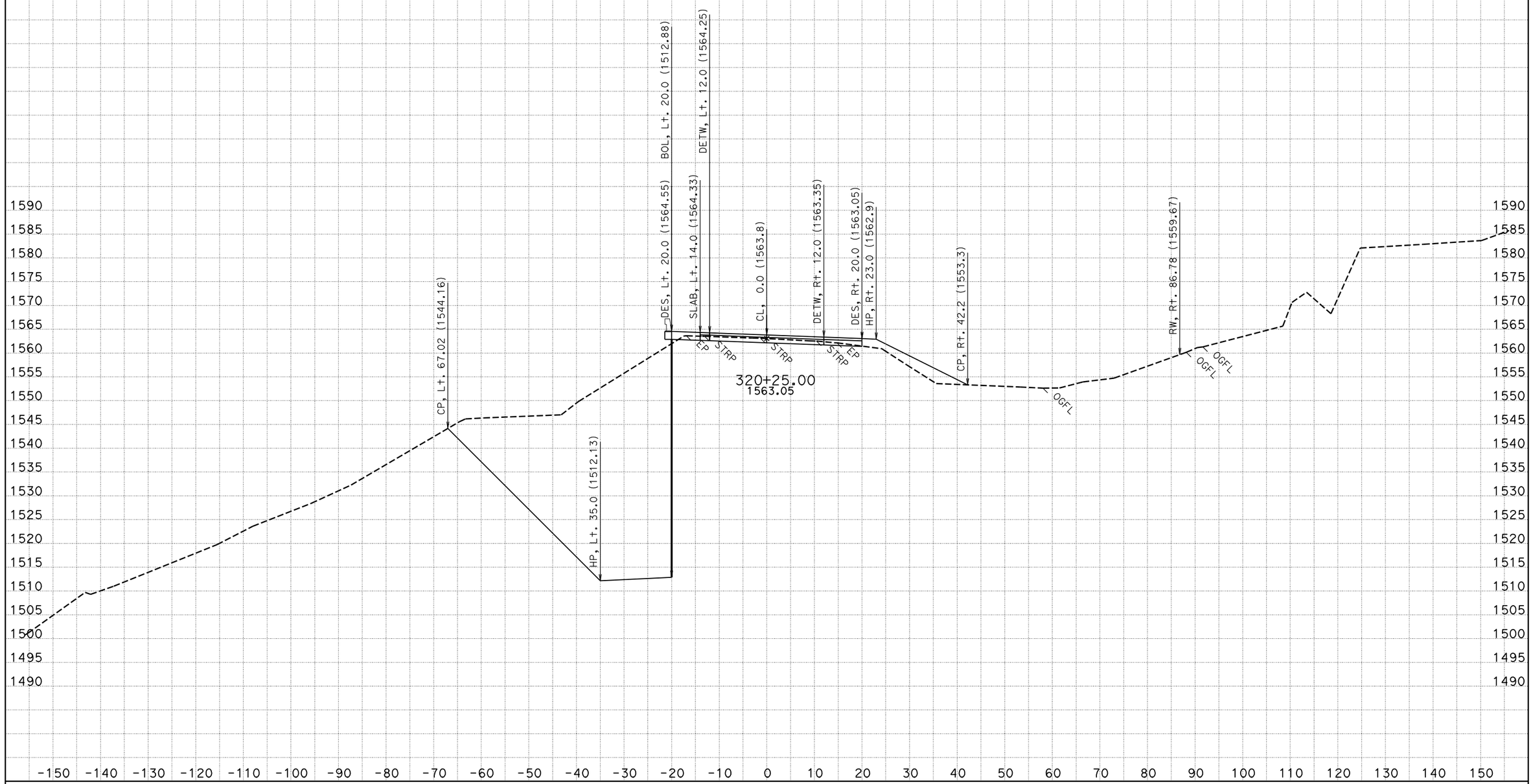


CREATED BY: NS - DESIGN SOUTH
DATE: 12/2/2011
KC Project: 42370D File: P:\proj5*\42370\design\caice\42370D\design_Folder\xsec\hum1_design113011.ear

CONTRACT: 01-423701
DIST/CO/RTE/PM: 01/HUM/299/20.1-21.0

SCALE: 1" = 10' Horiz.
1" = 10' Vert.

**All Dimensions are US Survey Feet**

**HUM1**
**CROSS SECTIONS**
SHEET 97 OF 148

# FOR EARTHWORK DEVELOPMENT ONLY

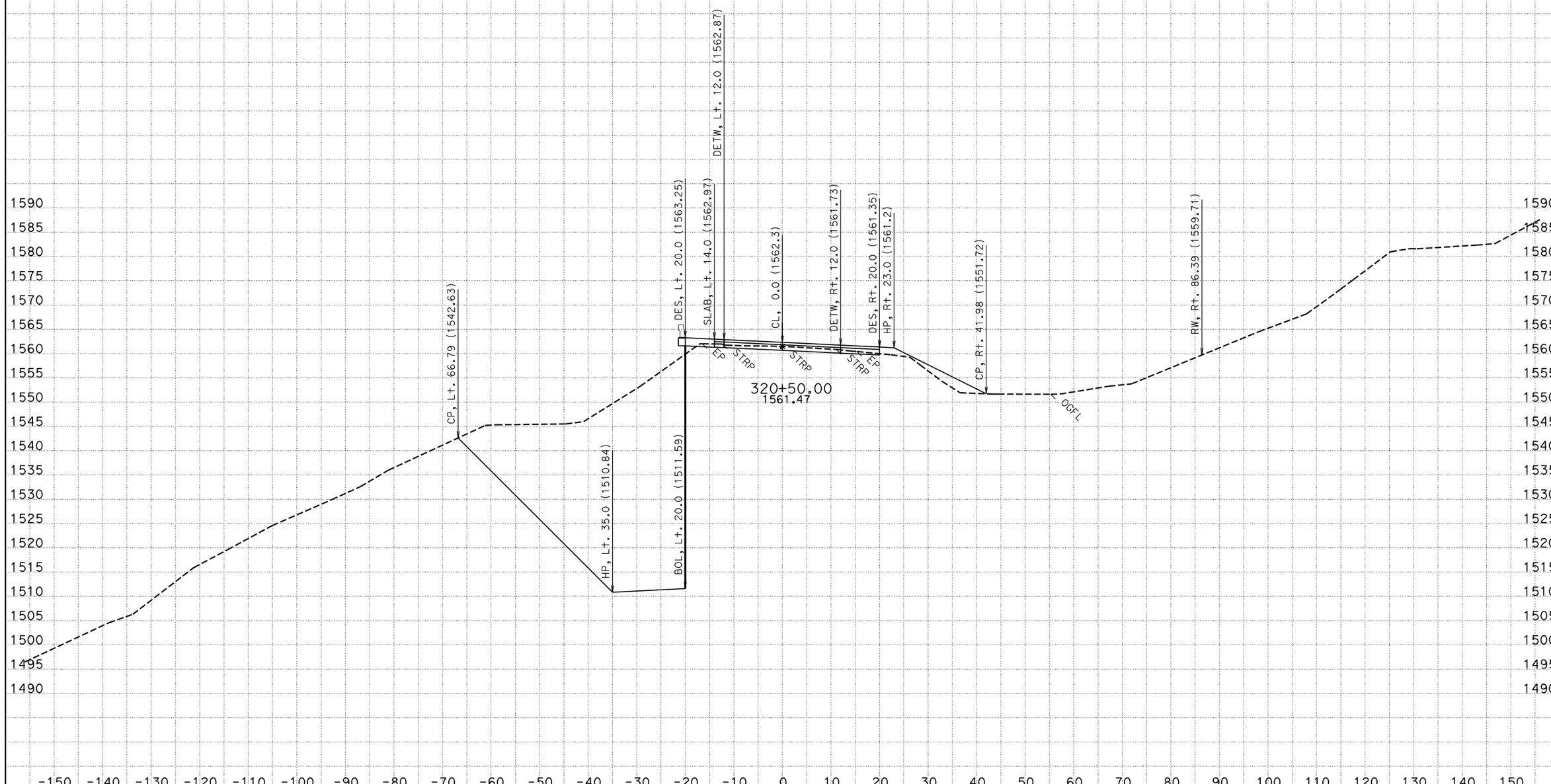


CREATED BY: NS - DESIGN SOUTH
DATE: 12/2/2011
KC Project: 42370D File: P:\proj5*\42370\design\caice\42370D\design_Folder\xsec\hum1_design113011.ear

CONTRACT: 01-423701
DIST/CO/RTE/PM: 01/HUM/299/20.1-21.0

SCALE: 1" = 10' Horiz.
1" = 10' Vert.

**All Dimensions are US Survey Feet**

**HUM1**
**CROSS SECTIONS**
SHEET 98 OF 148

# FOR EARTHWORK DEVELOPMENT ONLY

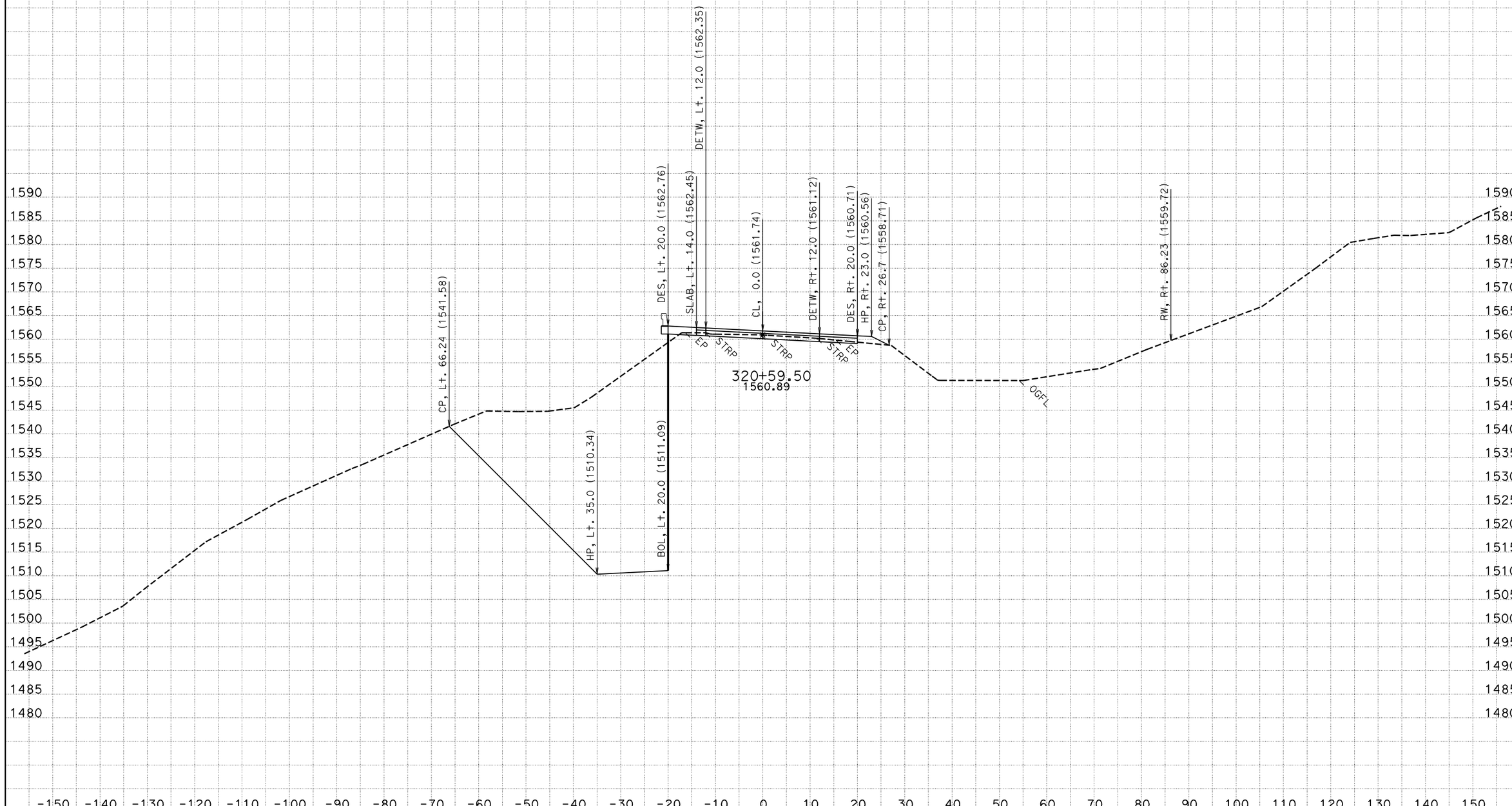


CREATED BY: NS - DESIGN SOUTH
DATE: 12/2/2011
KC Project: 42370D File: P:\proj5*\42370\design\caice\42370D\design_Folder\xsec\hum1_design113011.ear

CONTRACT: 01-423701
DIST/CO/RTE/PM: 01/HUM/299/20.1-21.0

SCALE: 1" = 10' Horiz.
1" = 10' Vert.

**All Dimensions are US Survey Feet**

**HUM1**
**CROSS SECTIONS**
SHEET 99 OF 148

# FOR EARTHWORK DEVELOPMENT ONLY

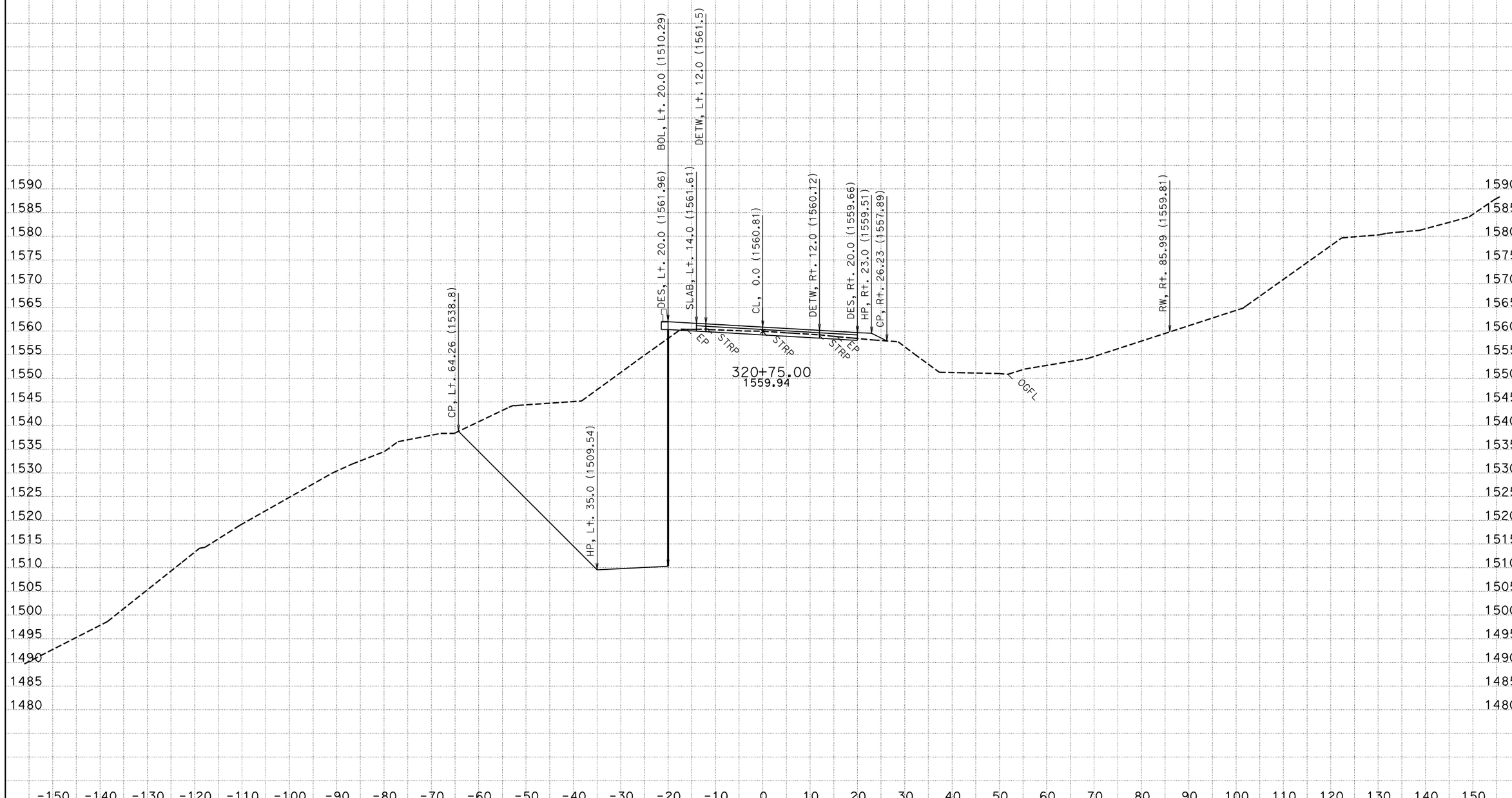


CREATED BY: NS - DESIGN SOUTH
DATE: 12/2/2011
KC Project: 42370D File: P:\proj5*\42370\design\caice\42370D\design_Folder\xsec\hum1_design113011.ear

CONTRACT: 01-423701
DIST/CO/RTE/PM: 01/HUM/299/20.1-21.0

SCALE: 1" = 10' Horiz.
1" = 10' Vert.

**All Dimensions are US Survey Feet**

**HUM1**
**CROSS SECTIONS**
SHEET 100 OF 148

# FOR EARTHWORK DEVELOPMENT ONLY

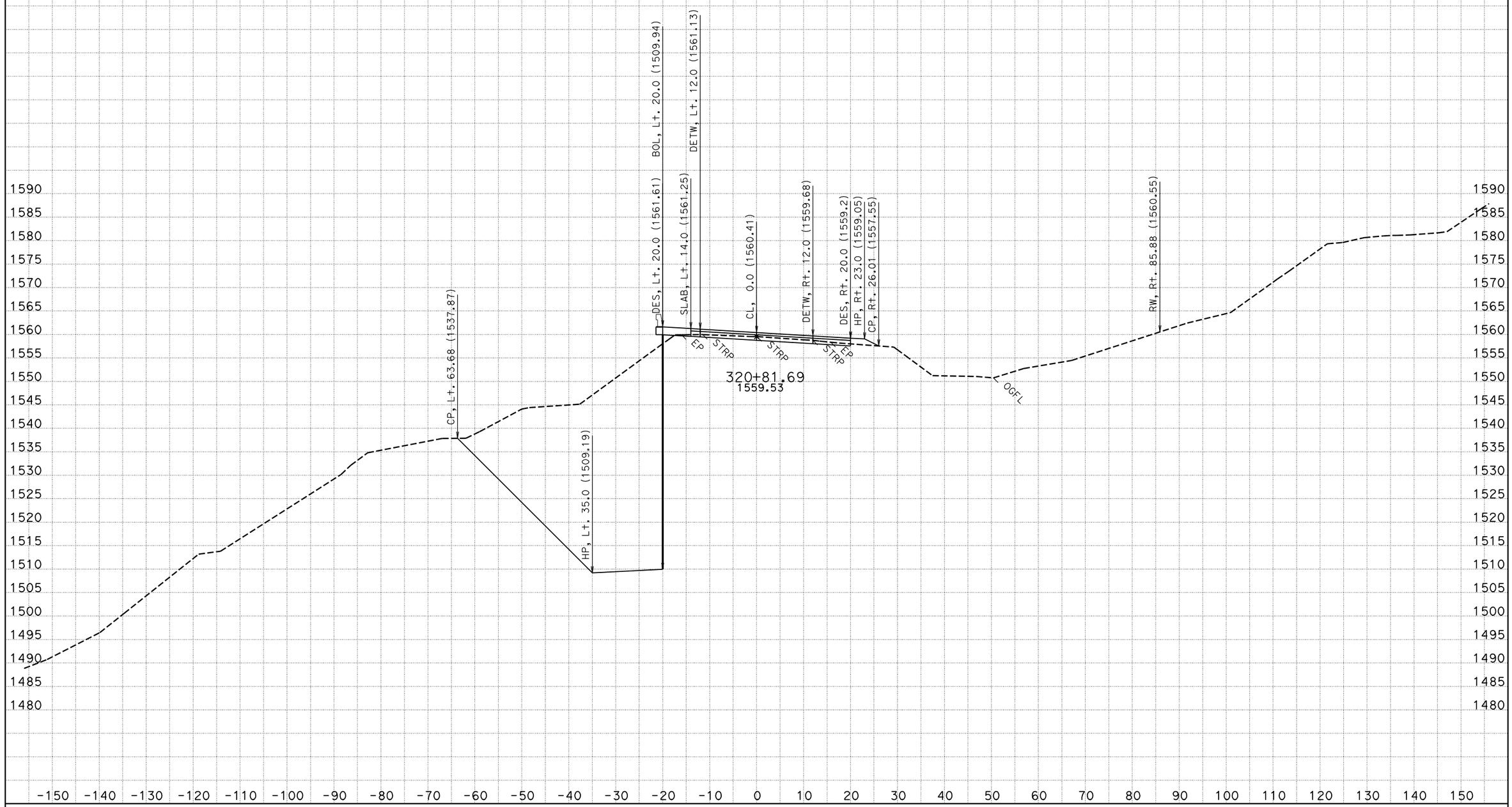


CREATED BY: NS - DESIGN SOUTH
DATE: 12/2/2011
KC Project: 42370D File: P:\proj5*\42370\design\caice\42370D\design_Folder\xsec\hum1_design113011.ear

CONTRACT: 01-423701
DIST/CO/RTE/PM: 01/HUM/299/20.1-21.0

SCALE: 1" = 10' Horiz.
1" = 10' Vert.

**All Dimensions are US Survey Feet**

**HUM1**
**CROSS SECTIONS**
SHEET 101 OF 148

# FOR EARTHWORK DEVELOPMENT ONLY

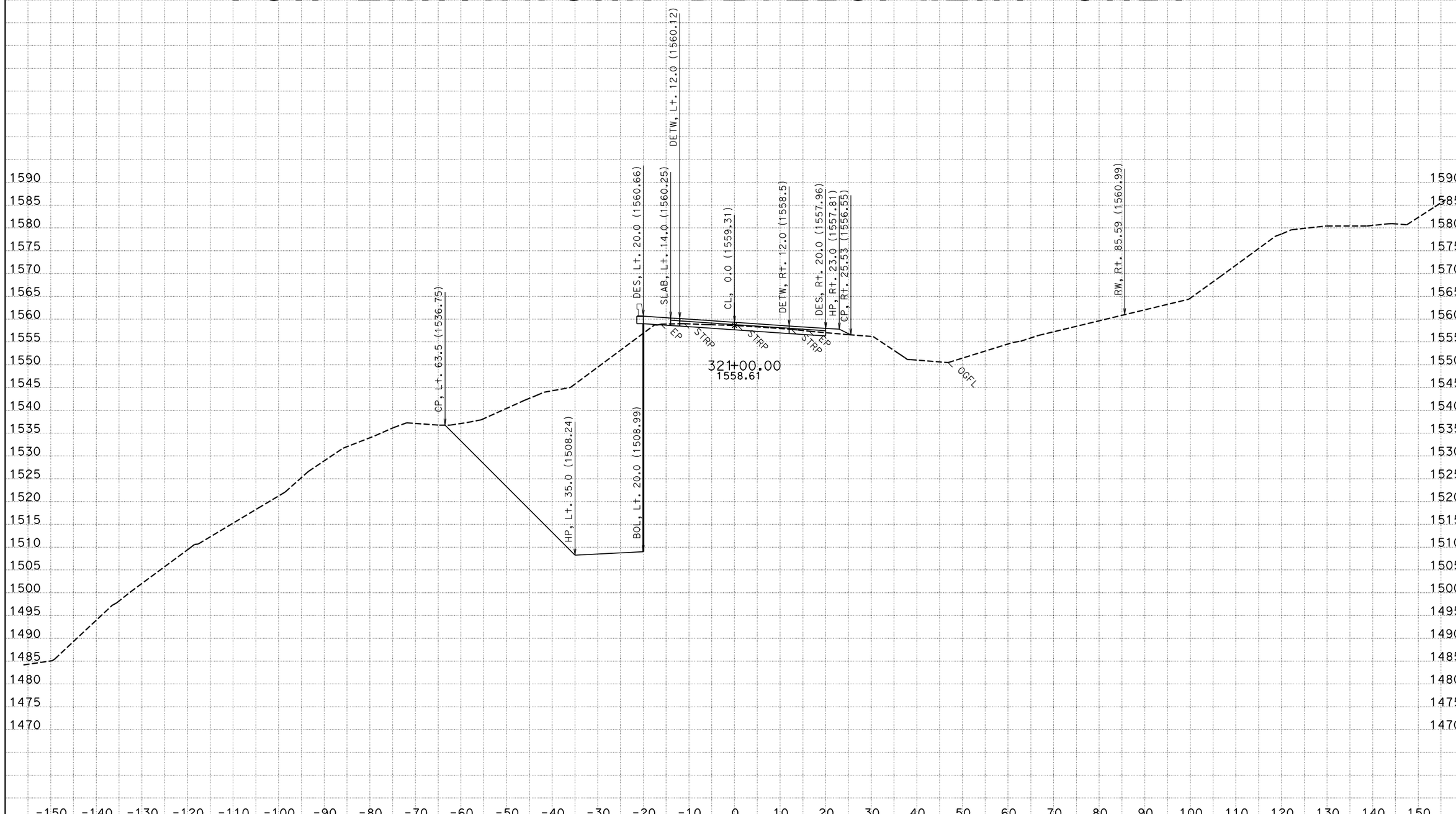


CREATED BY: NS - DESIGN SOUTH
DATE: 12/2/2011
KC Project: 42370D File: P:\proj5*\42370\design\caice\42370D\design_Folder\xsec\hum1_design113011.ear

CONTRACT: 01-423701
DIST/CO/RTE/PM: 01/HUM/299/20.1-21.0

SCALE: 1" = 10' Horiz.
1" = 10' Vert.

**All Dimensions are US Survey Feet**

**HUM1**
**CROSS SECTIONS**
SHEET 102 OF 148

# FOR EARTHWORK DEVELOPMENT ONLY




CREATED BY: NS - DESIGN SOUTH
DATE: 12/2/2011
KC Project: 42370D File: P:\proj5*\42370\design\caice\42370D\design_Folder\xsec\hum1_design113011.ear

CONTRACT: 01-423701
DIST/CO/RTE/PM: 01/HUM/299/20.1-21.0

SCALE: 1" = 10' Horiz.
1" = 10' Vert.

**All Dimensions are US Survey Feet**

**HUM1**
**CROSS SECTIONS**
SHEET 103 OF 148

# FOR EARTHWORK DEVELOPMENT ONLY

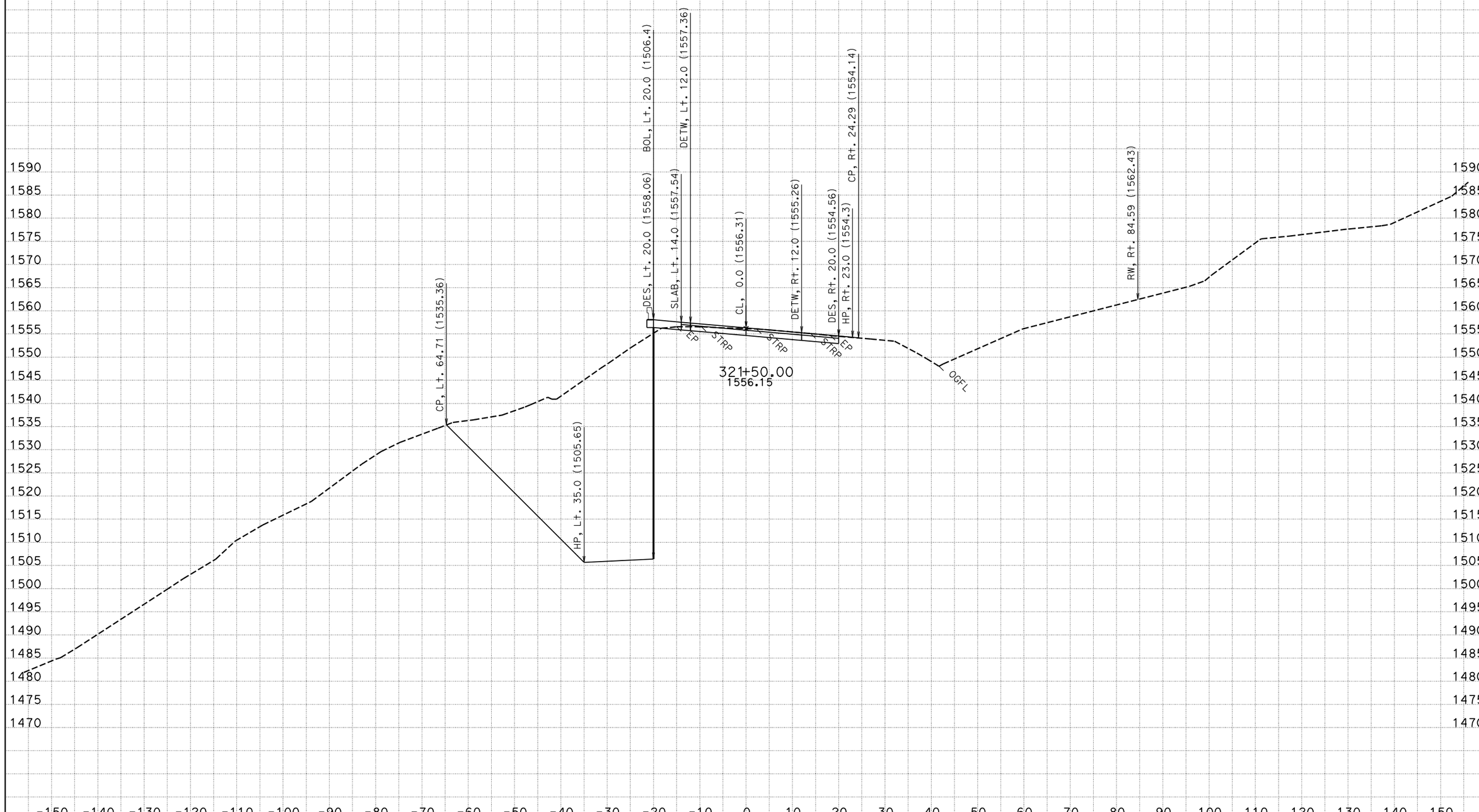


CREATED BY: NS - DESIGN SOUTH
DATE: 12/2/2011
KC Project: 42370D File: P:\proj5*\42370\design\caice\42370D\design_Folder\xsec\hum1_design113011.ear

CONTRACT: 01-423701
DIST/CO/RTE/PM: 01/HUM/299/20.1-21.0

SCALE: 1" = 10' Horiz.
1" = 10' Vert.

**All Dimensions are US Survey Feet**

**HUM1**
**CROSS SECTIONS**
SHEET 104 OF 148

# FOR EARTHWORK DEVELOPMENT ONLY

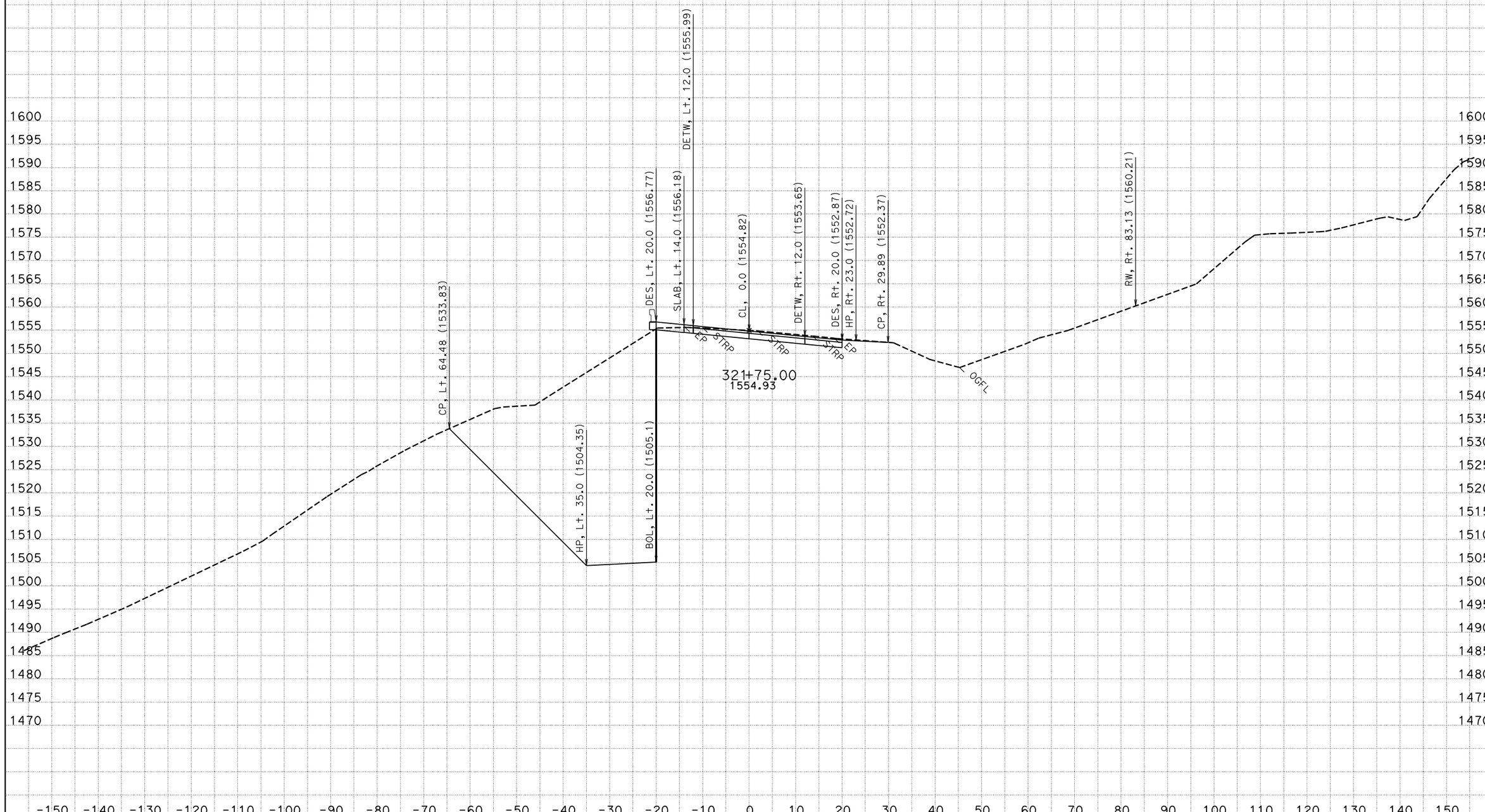


CREATED BY: NS - DESIGN SOUTH
DATE: 12/2/2011
KC Project: 42370D File: P:\proj5*\42370\design\caice\42370D\design_Folder\xsec\hum1_design113011.ear

CONTRACT: 01-423701
DIST/CO/RTE/PM: 01/HUM/299/20.1-21.0

SCALE: 1" = 10' Horiz.
1" = 10' Vert.

**All Dimensions are US Survey Feet**

**HUM1**
**CROSS SECTIONS**
SHEET 105 OF 148

# FOR EARTHWORK DEVELOPMENT ONLY

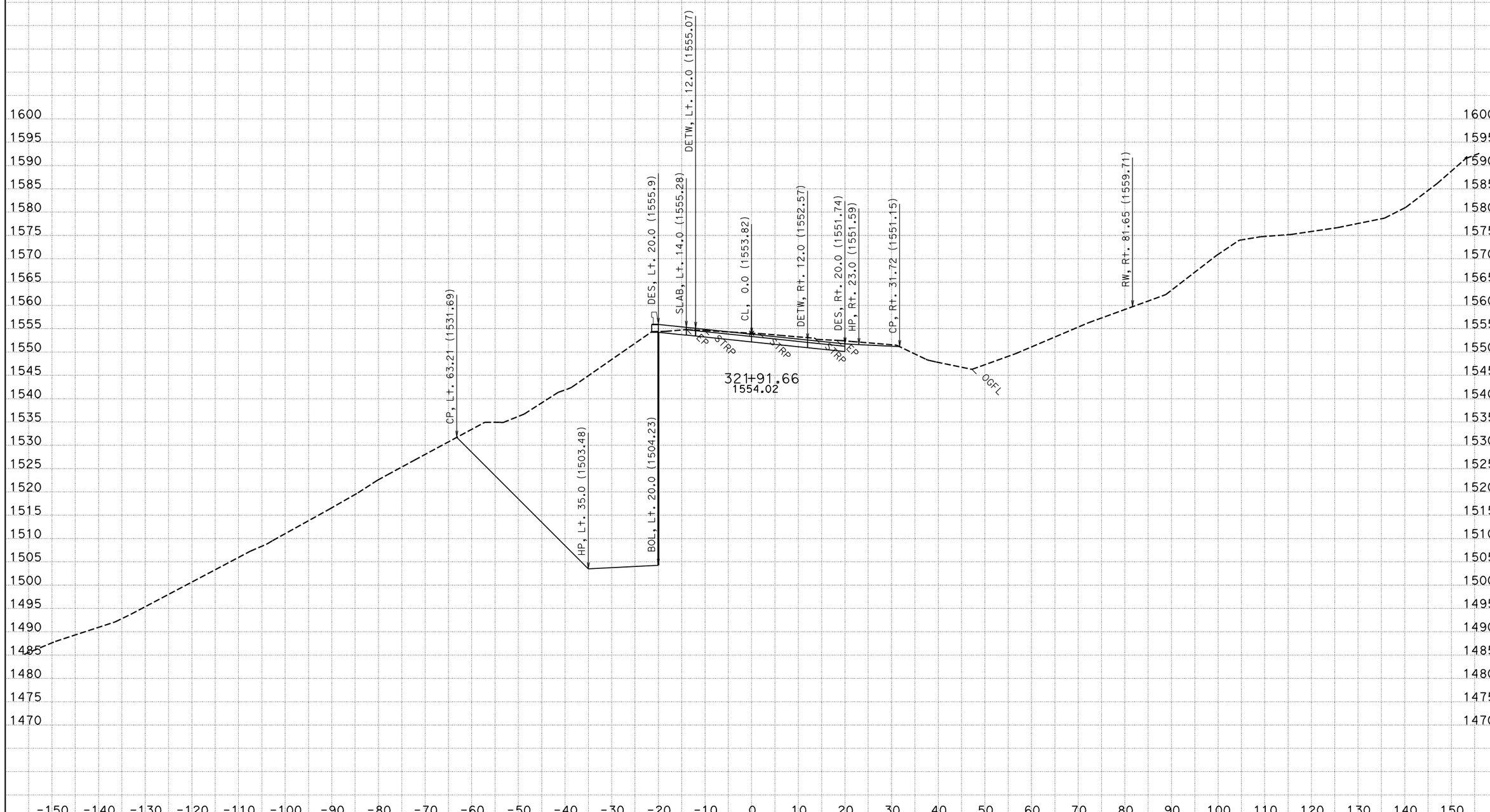


CREATED BY: NS - DESIGN SOUTH
DATE: 12/2/2011
KC Project: 42370D File: P:\proj5*\42370\design\caice\42370D\design_Folder\xsec\hum1_design113011.ear

CONTRACT: 01-423701
DIST/CO/RTE/PM: 01/HUM/299/20.1-21.0

SCALE: 1" = 10' Horiz.
1" = 10' Vert.

**All Dimensions are US Survey Feet**

**HUM1**
**CROSS SECTIONS**
SHEET 106 OF 148

# FOR EARTHWORK DEVELOPMENT ONLY

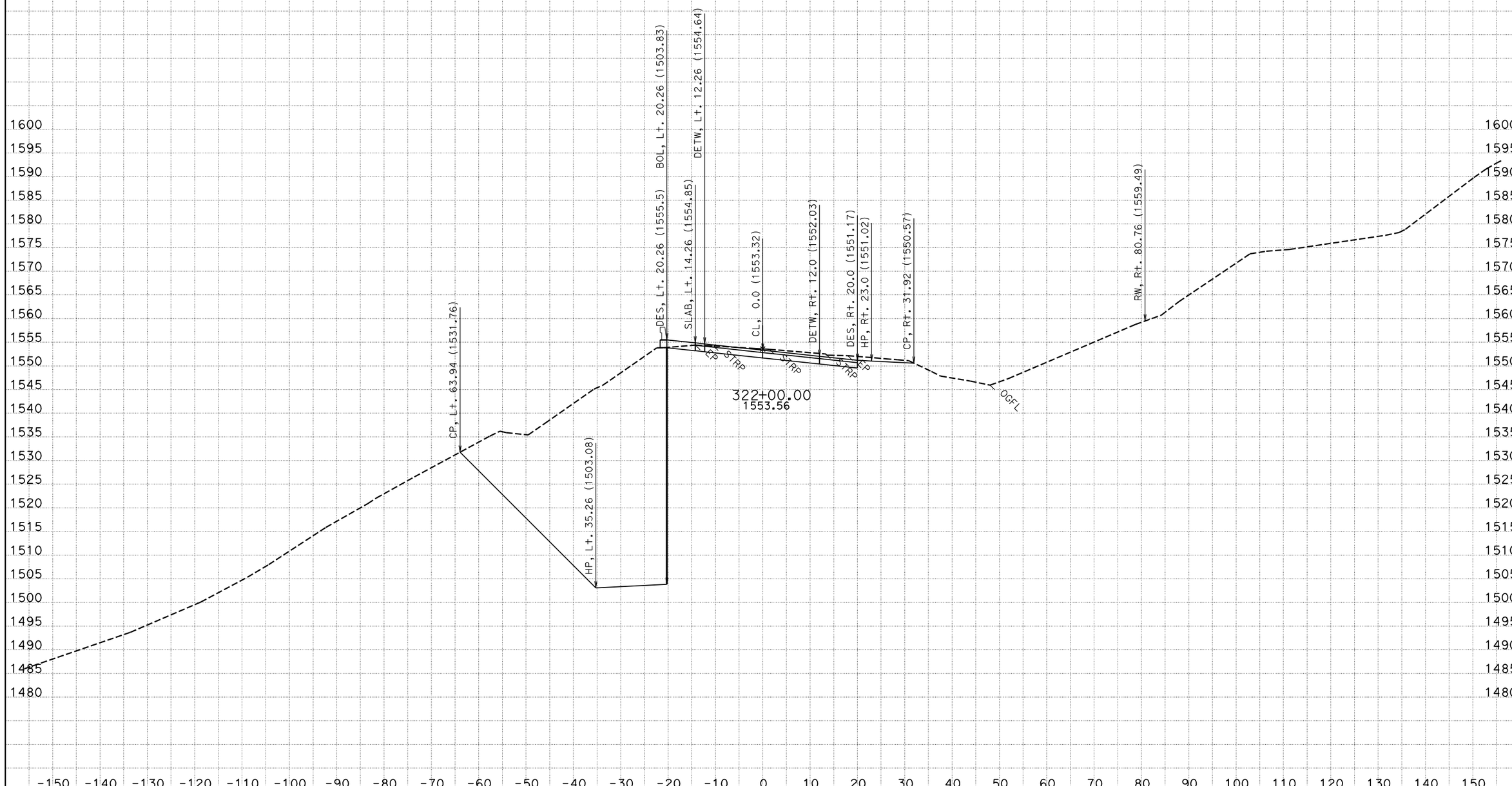


CREATED BY: NS - DESIGN SOUTH
DATE: 12/2/2011
KC Project: 42370D File: P:\proj5*\42370\design\caice\42370D\design_Folder\xsec\hum1_design113011.ear

CONTRACT: 01-423701
DIST/CO/RTE/PM: 01/HUM/299/20.1-21.0

SCALE: 1" = 10' Horiz.
1" = 10' Vert.

**All Dimensions are US Survey Feet**

**HUM1**
**CROSS SECTIONS**
SHEET 107 OF 148

# FOR EARTHWORK DEVELOPMENT ONLY

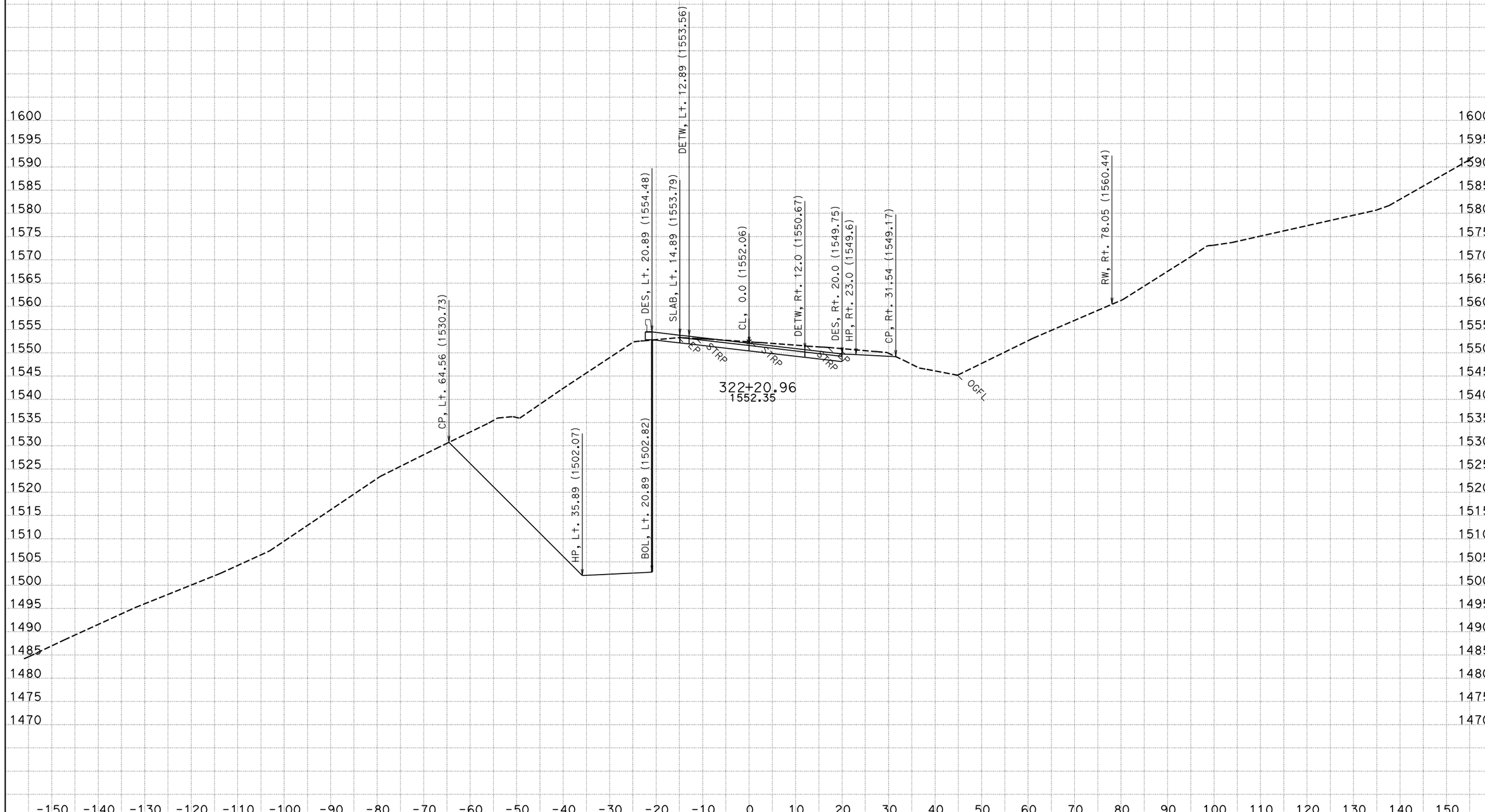


CREATED BY: NS - DESIGN SOUTH
DATE: 12/2/2011
KC Project: 42370D File: P:\proj5*\42370\design\caice\42370D\design_Folder\xsec\hum1_design113011.ear

CONTRACT: 01-423701
DIST/CO/RTE/PM: 01/HUM/299/20.1-21.0

SCALE: 1" = 10' Horiz.
1" = 10' Vert.

**All Dimensions are US Survey Feet**

**HUM1**
**CROSS SECTIONS**
SHEET 108 OF 148

# FOR EARTHWORK DEVELOPMENT ONLY

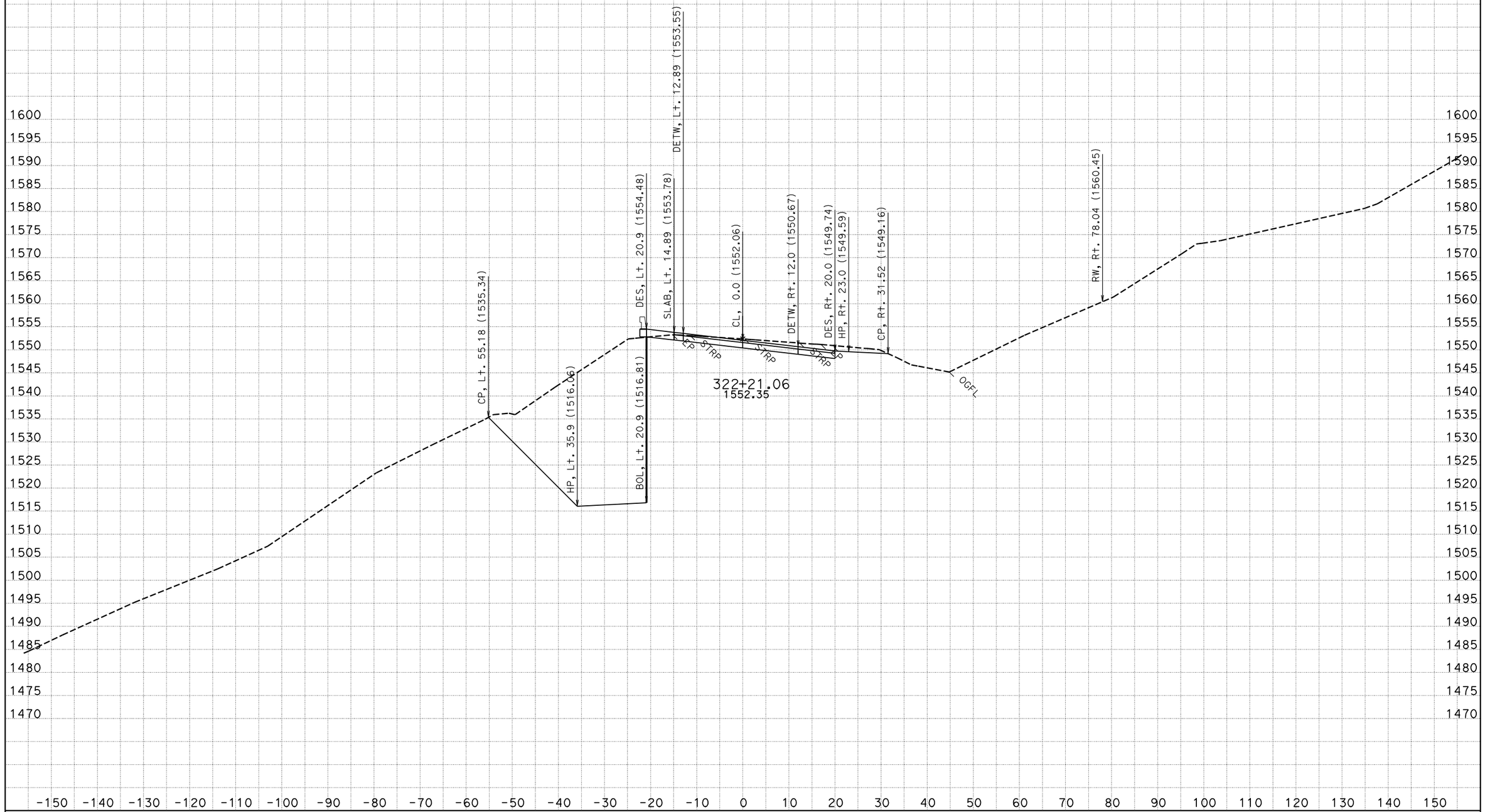


CREATED BY: NS - DESIGN SOUTH
DATE: 12/2/2011
KC Project: 42370D File: P:\proj5*\42370\design\caice\42370D\design_Folder\xsec\hum1_design113011.ear

CONTRACT: 01-423701
DIST/CO/RTE/PM: 01/HUM/299/20.1-21.0

SCALE: 1" = 10' Horiz.
1" = 10' Vert.

**All Dimensions are US Survey Feet**

**HUM1**
**CROSS SECTIONS**
SHEET 109 OF 148

# FOR EARTHWORK DEVELOPMENT ONLY

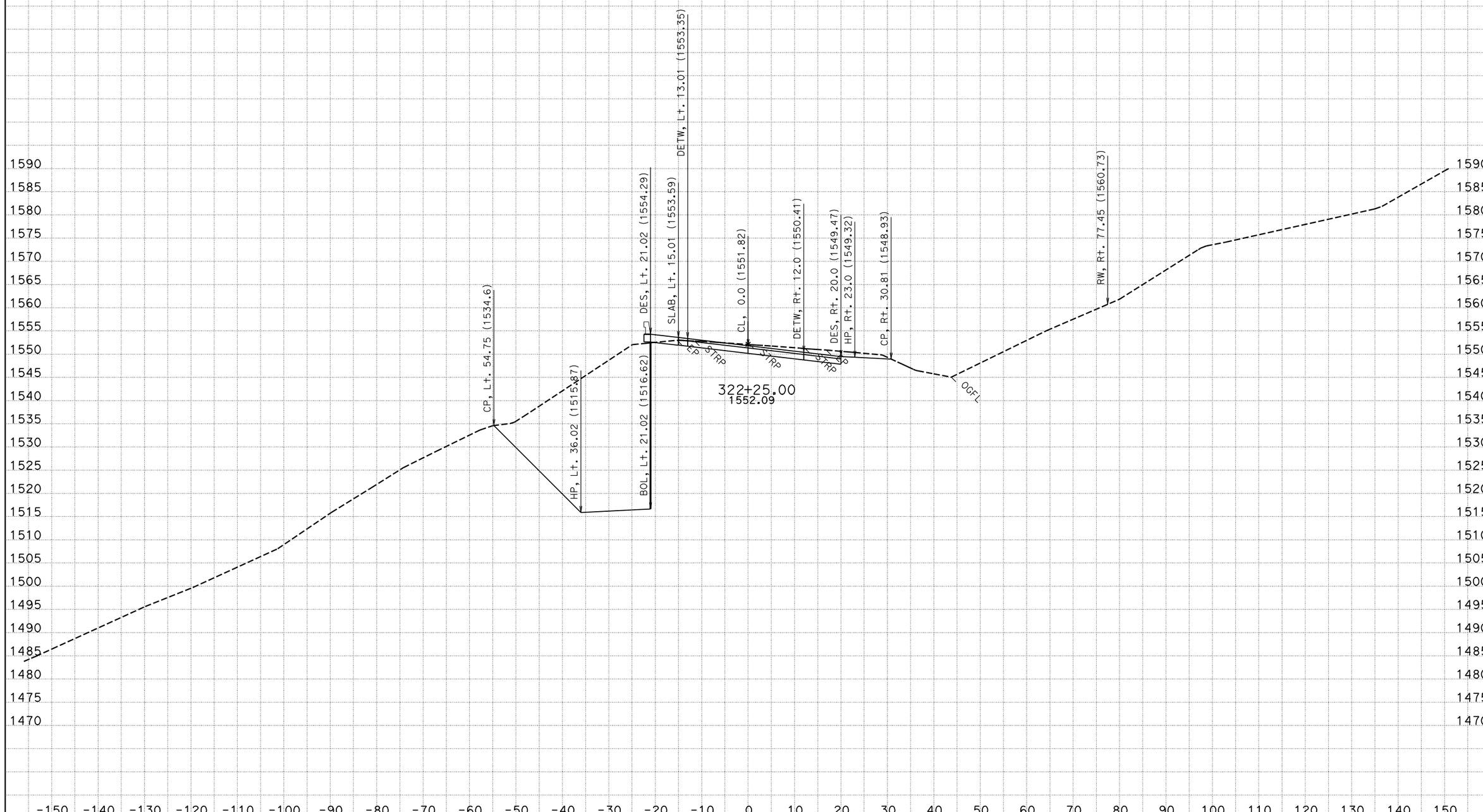


CREATED BY: NS - DESIGN SOUTH
DATE: 12/2/2011
KC Project: 42370D File: P:\proj5*\42370\design\caice\42370D\design_Folder\xsec\hum1_design113011.ear

CONTRACT: 01-423701
DIST/CO/RTE/PM: 01/HUM/299/20.1-21.0

SCALE: 1" = 10' Horiz.
1" = 10' Vert.

**All Dimensions are US Survey Feet**

**HUM1**
**CROSS SECTIONS**
SHEET 110 OF 148

# FOR EARTHWORK DEVELOPMENT ONLY

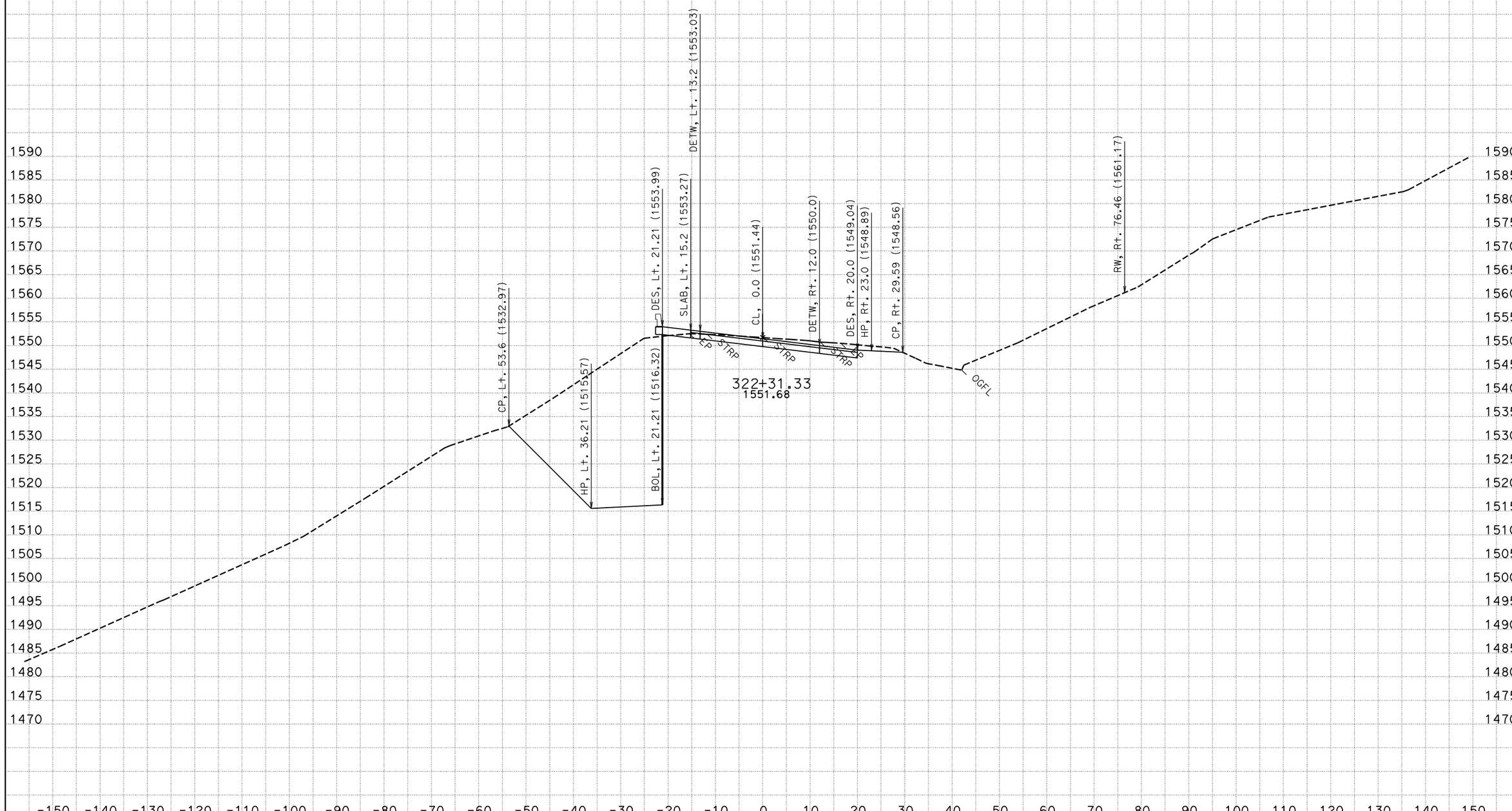


CREATED BY: NS - DESIGN SOUTH
DATE: 12/2/2011
KC Project: 42370D File: P:\proj5*\42370\design\caice\42370D\design_Folder\xsec\hum1_design113011.ear

CONTRACT: 01-423701
DIST/CO/RTE/PM: 01/HUM/299/20.1-21.0

SCALE: 1" = 10' Horiz.
1" = 10' Vert.

**All Dimensions are US Survey Feet**

**HUM1**
**CROSS SECTIONS**
SHEET 111 OF 148

# FOR EARTHWORK DEVELOPMENT ONLY

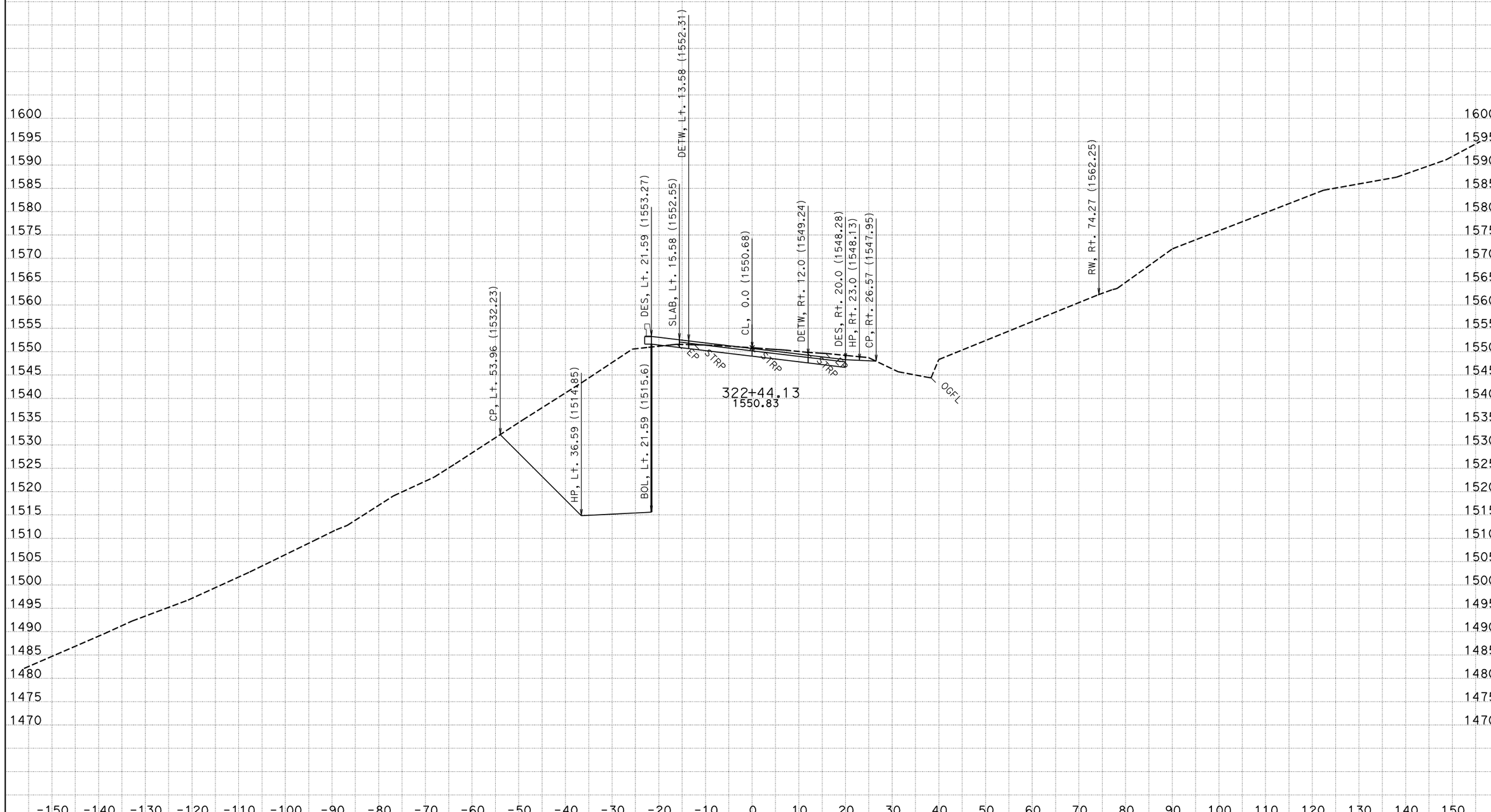


CREATED BY: NS - DESIGN SOUTH
DATE: 12/2/2011
KC Project: 42370D File: P:\proj5*\42370\design\caice\42370D\design_Folder\xsec\hum1_design113011.ear

CONTRACT: 01-423701
DIST/CO/RTE/PM: 01/HUM/299/20.1-21.0

SCALE: 1" = 10' Horiz.
1" = 10' Vert.

**All Dimensions are US Survey Feet**

**HUM1**
**CROSS SECTIONS**
SHEET 112 OF 148

# FOR EARTHWORK DEVELOPMENT ONLY

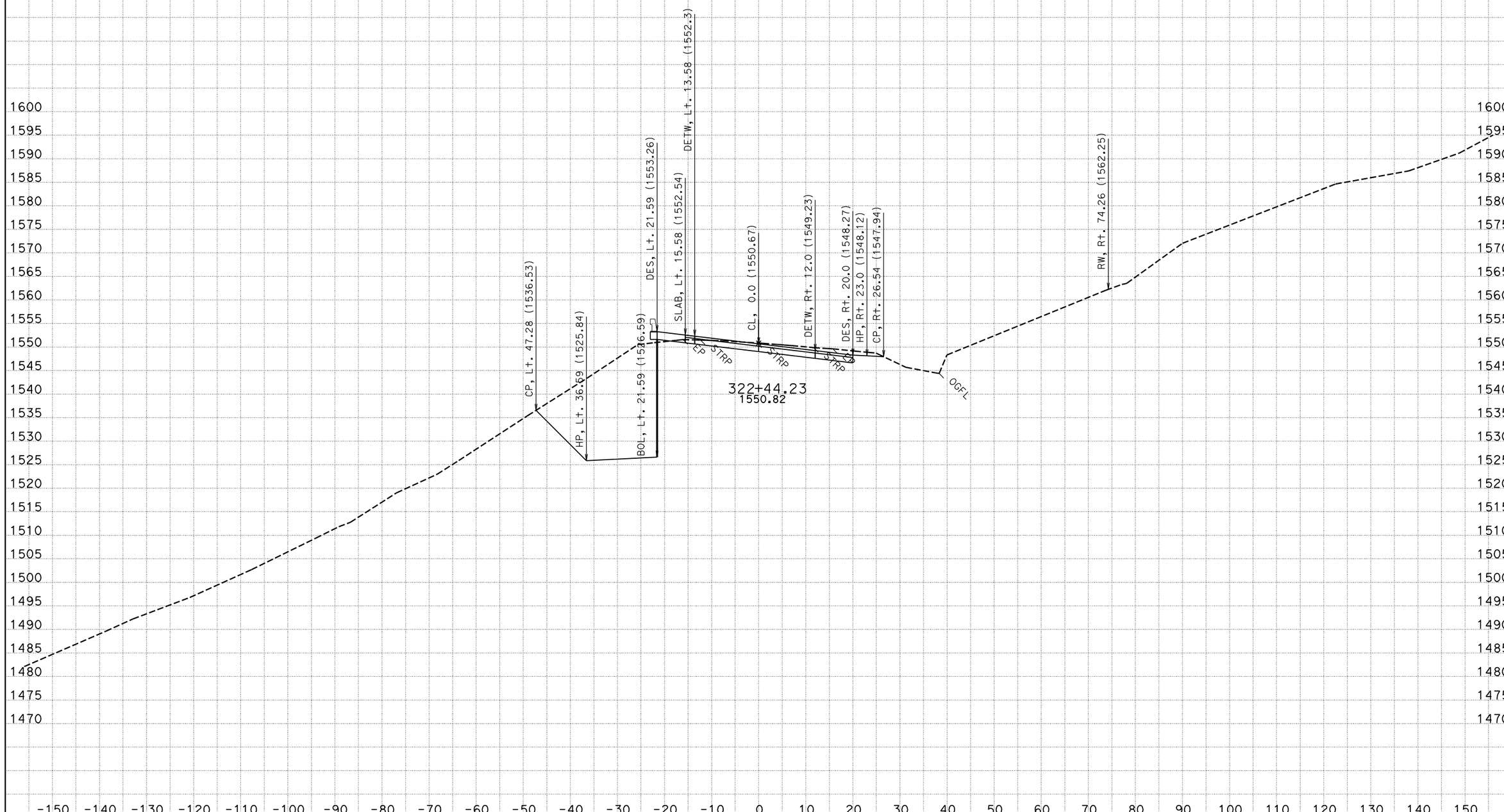


CREATED BY: NS - DESIGN SOUTH
DATE: 12/2/2011
KC Project: 42370D File: P:\proj5*\42370\design\caice\42370D\design_Folder\xsec\hum1_design113011.ear

CONTRACT: 01-423701
DIST/CO/RTE/PM: 01/HUM/299/20.1-21.0

SCALE: 1" = 10' Horiz.
1" = 10' Vert.

**All Dimensions are US Survey Feet**

**HUM1**
**CROSS SECTIONS**
SHEET 113 OF 148

# FOR EARTHWORK DEVELOPMENT ONLY

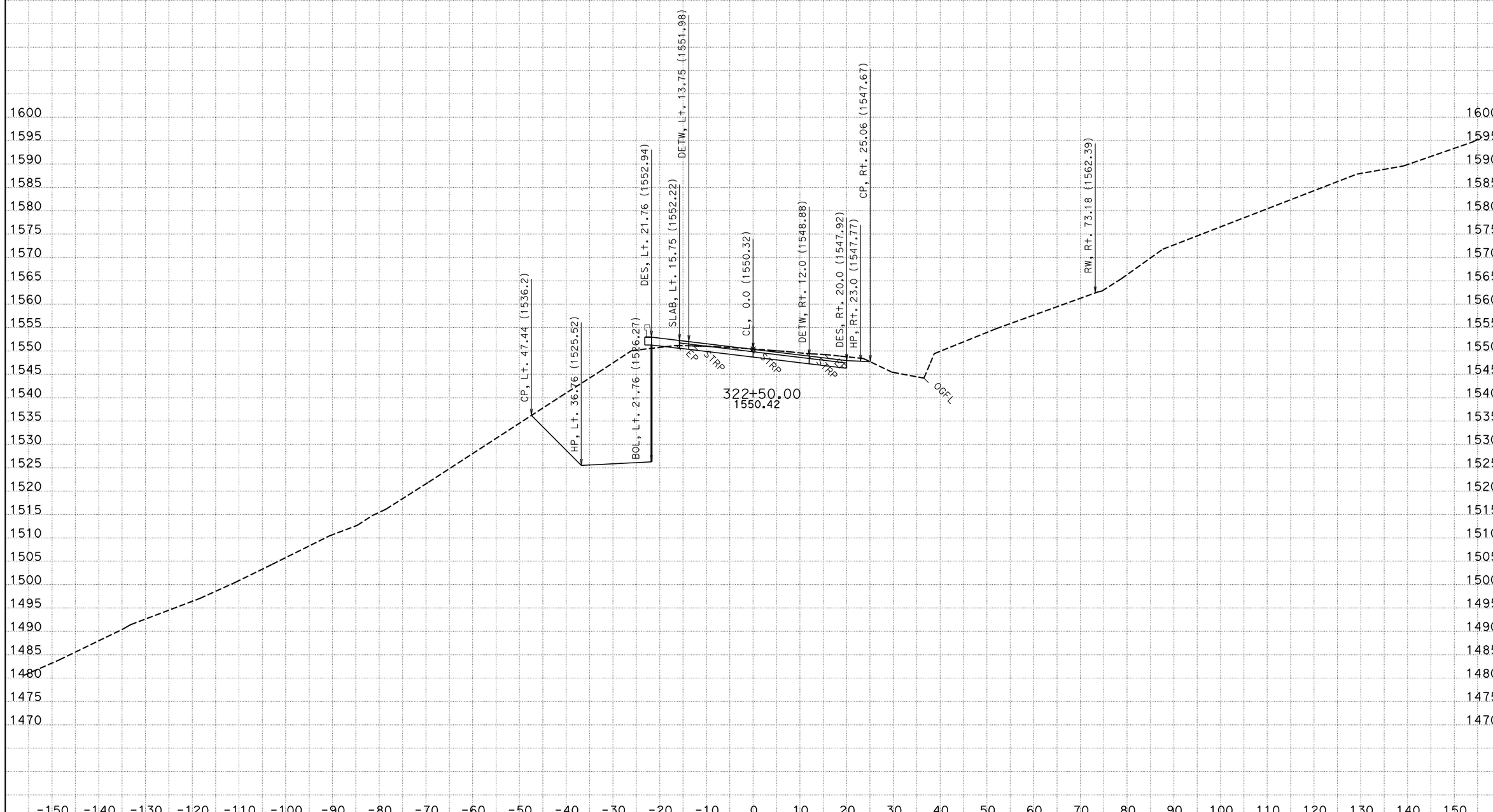


CREATED BY: NS - DESIGN SOUTH
DATE: 12/2/2011
KC Project: 42370D File: P:\proj5*\42370\design\caice\42370D\design_Folder\xsec\hum1_design113011.ear

CONTRACT: 01-423701
DIST/CO/RTE/PM: 01/HUM/299/20.1-21.0

SCALE: 1" = 10' Horiz.
1" = 10' Vert.

**All Dimensions are US Survey Feet**

**HUM1**
**CROSS SECTIONS**

# FOR EARTHWORK DEVELOPMENT ONLY

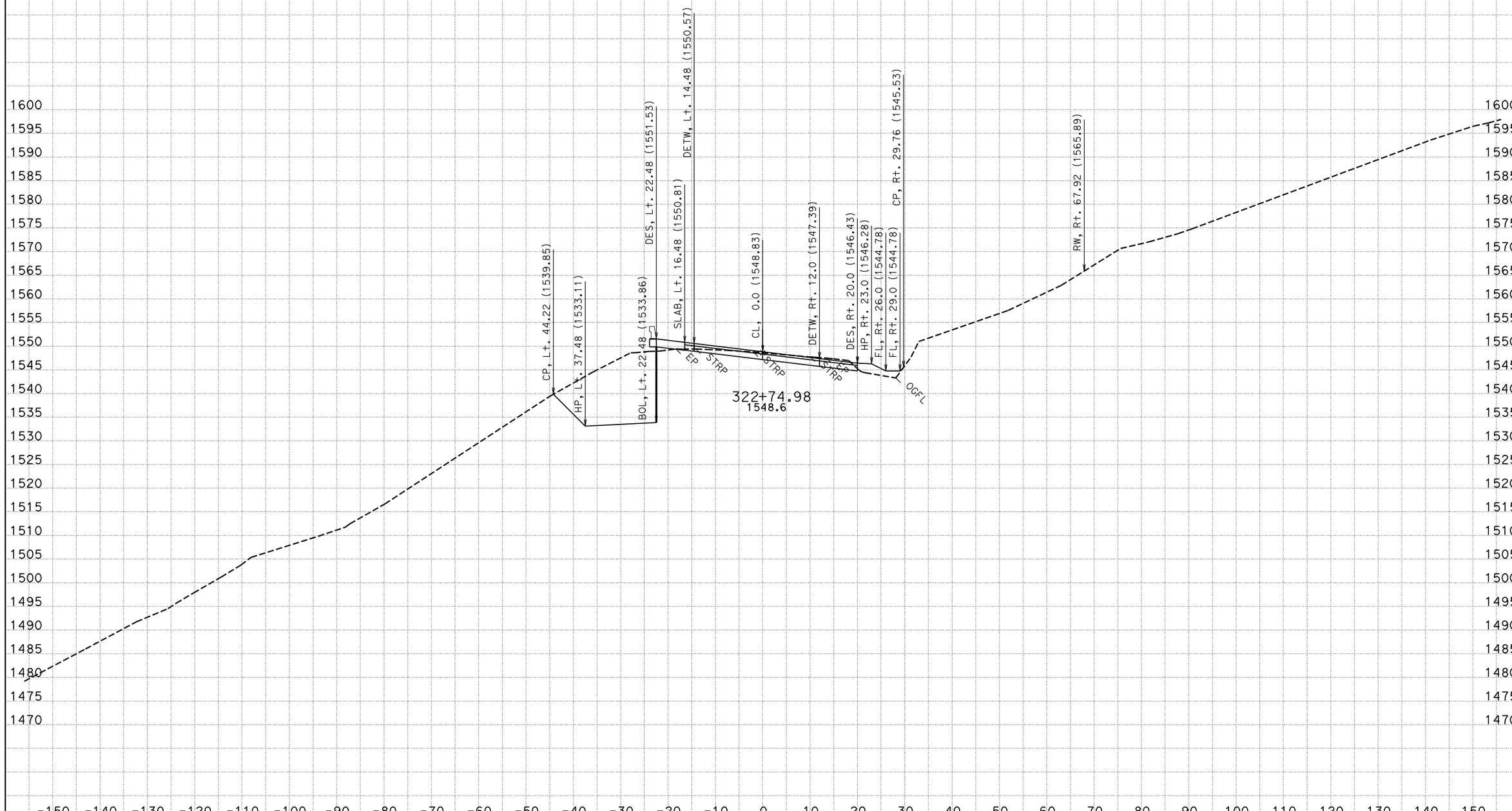


CREATED BY: NS - DESIGN SOUTH
DATE: 12/2/2011
KC Project: 42370D File: P:\proj5*\42370\design\caice\42370D\design_Folder\xsec\hum1_design113011.ear

CONTRACT: 01-423701
DIST/CO/RTE/PM: 01/HUM/299/20.1-21.0

SCALE: 1" = 10' Horiz.
1" = 10' Vert.

**All Dimensions are US Survey Feet**

**HUM1**
**CROSS SECTIONS**
SHEET 115 OF 148

# FOR EARTHWORK DEVELOPMENT ONLY

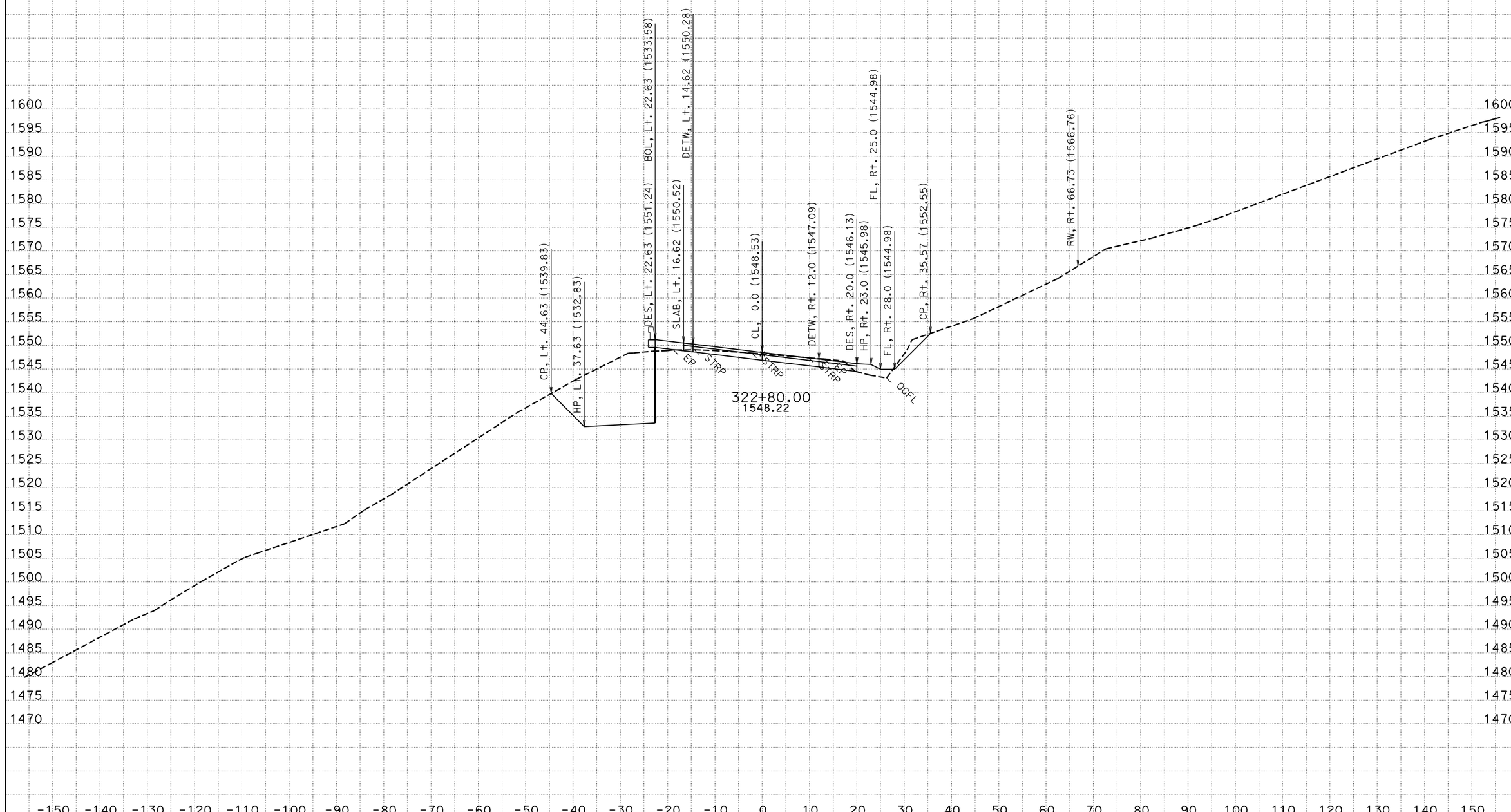


CREATED BY: NS - DESIGN SOUTH
DATE: 12/2/2011
KC Project: 42370D File: P:\proj5*\42370\design\caice\42370D\design_Folder\xsec\hum1_design113011.ear

CONTRACT: 01-423701
DIST/CO/RTE/PM: 01/HUM/299/20.1-21.0

SCALE: 1" = 10' Horiz.
1" = 10' Vert.

**All Dimensions are US Survey Feet**

**HUM1**
**CROSS SECTIONS**
SHEET 116 OF 148

# FOR EARTHWORK DEVELOPMENT ONLY

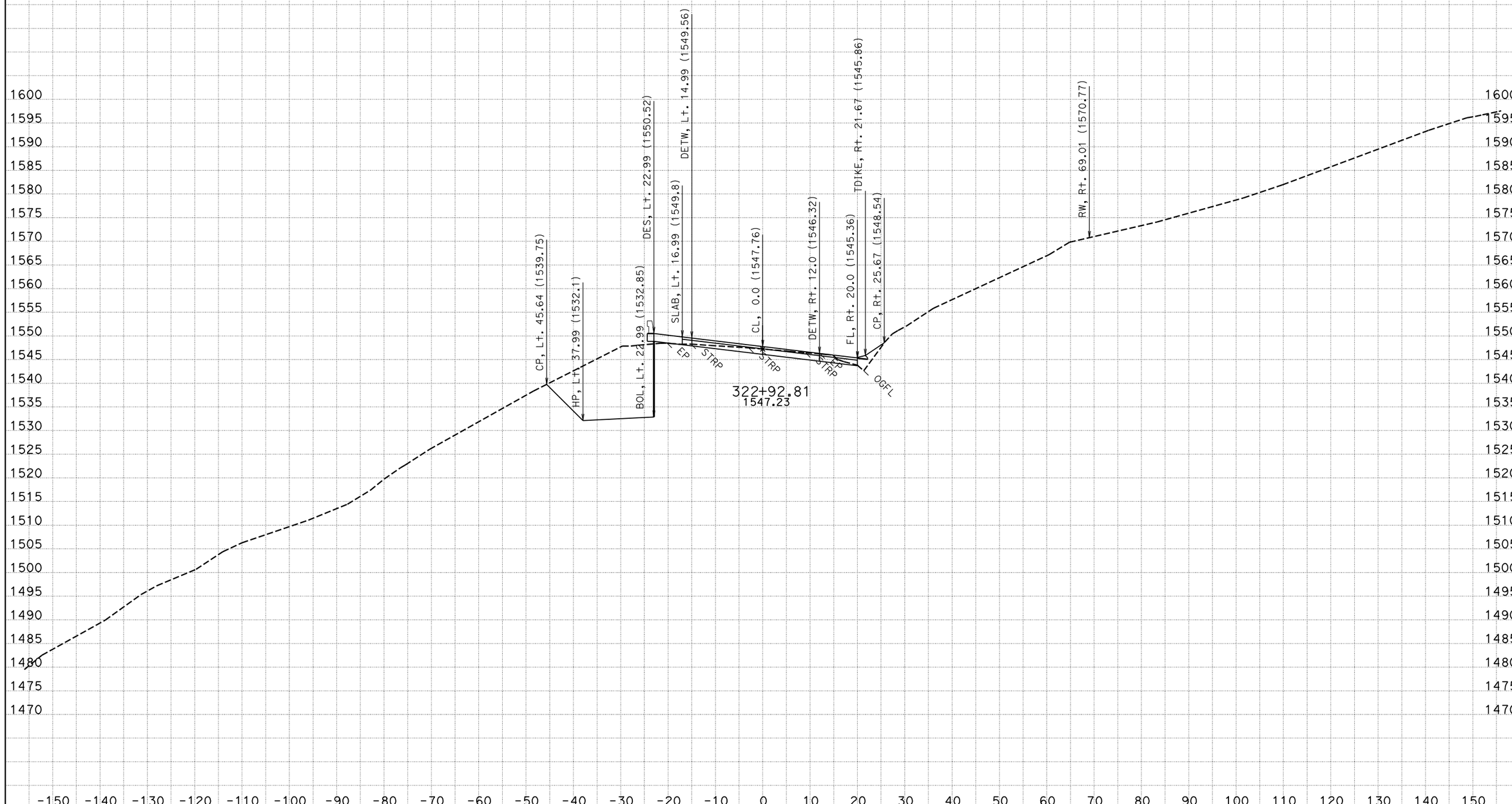


CREATED BY: NS - DESIGN SOUTH
DATE: 12/2/2011
KC Project: 42370D File: P:\proj5*\42370\design\caice\42370D\design_Folder\xsec\hum1_design113011.ear

CONTRACT: 01-423701
DIST/CO/RTE/PM: 01/HUM/299/20.1-21.0

SCALE: 1" = 10' Horiz.
1" = 10' Vert.

**All Dimensions are US Survey Feet**

**HUM1**
**CROSS SECTIONS**
SHEET 117 OF 148

# FOR EARTHWORK DEVELOPMENT ONLY

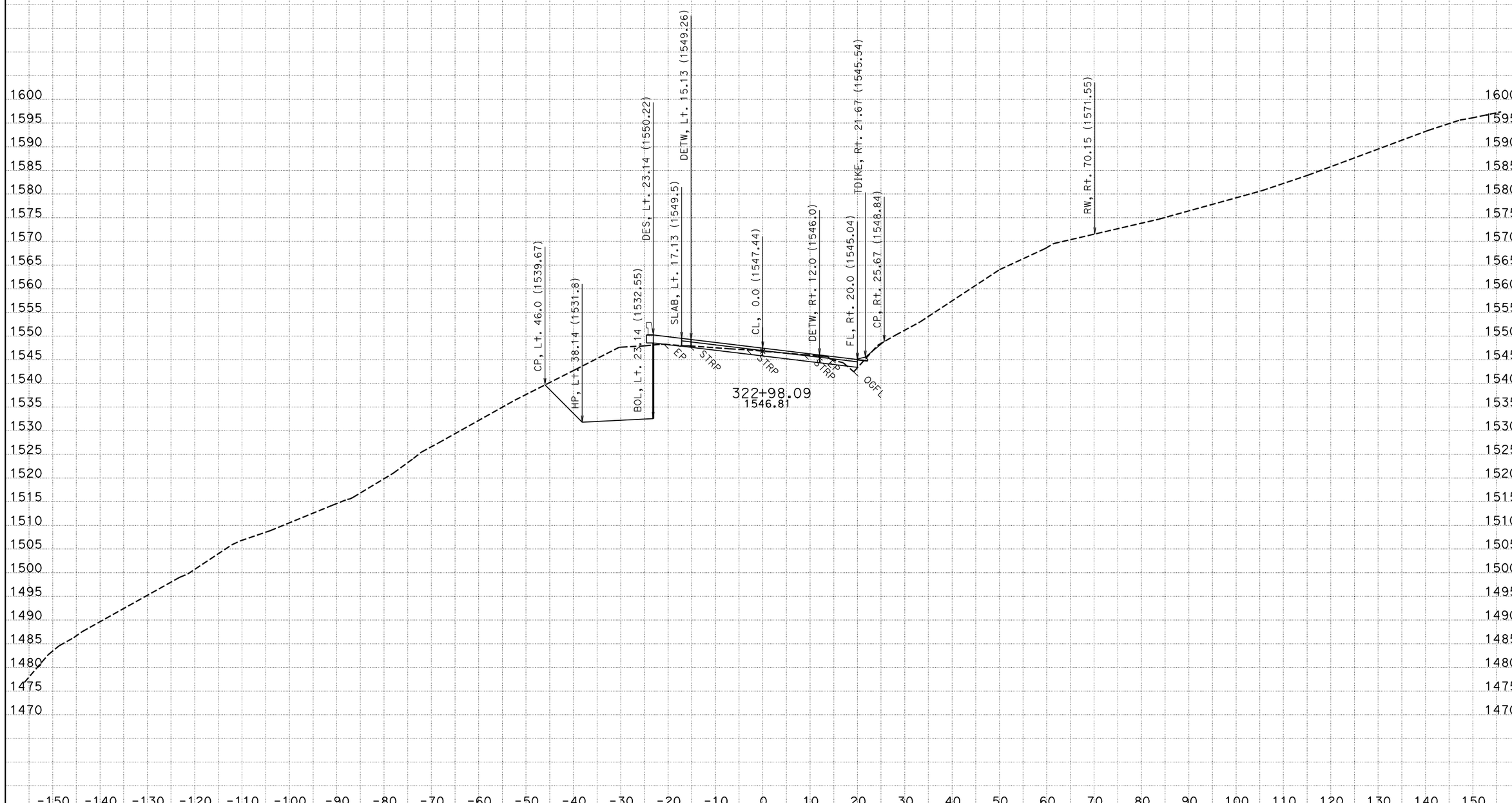


CREATED BY: NS - DESIGN SOUTH
DATE: 12/2/2011
KC Project: 42370D File: P:\proj5*\42370\design\caice\42370D\design_Folder\xsec\hum1_design113011.ear

CONTRACT: 01-423701
DIST/CO/RTE/PM: 01/HUM/299/20.1-21.0

SCALE: 1" = 10' Horiz.
1" = 10' Vert.

**All Dimensions are US Survey Feet**

**HUM1**
**CROSS SECTIONS**
SHEET 118 OF 148

# FOR EARTHWORK DEVELOPMENT ONLY

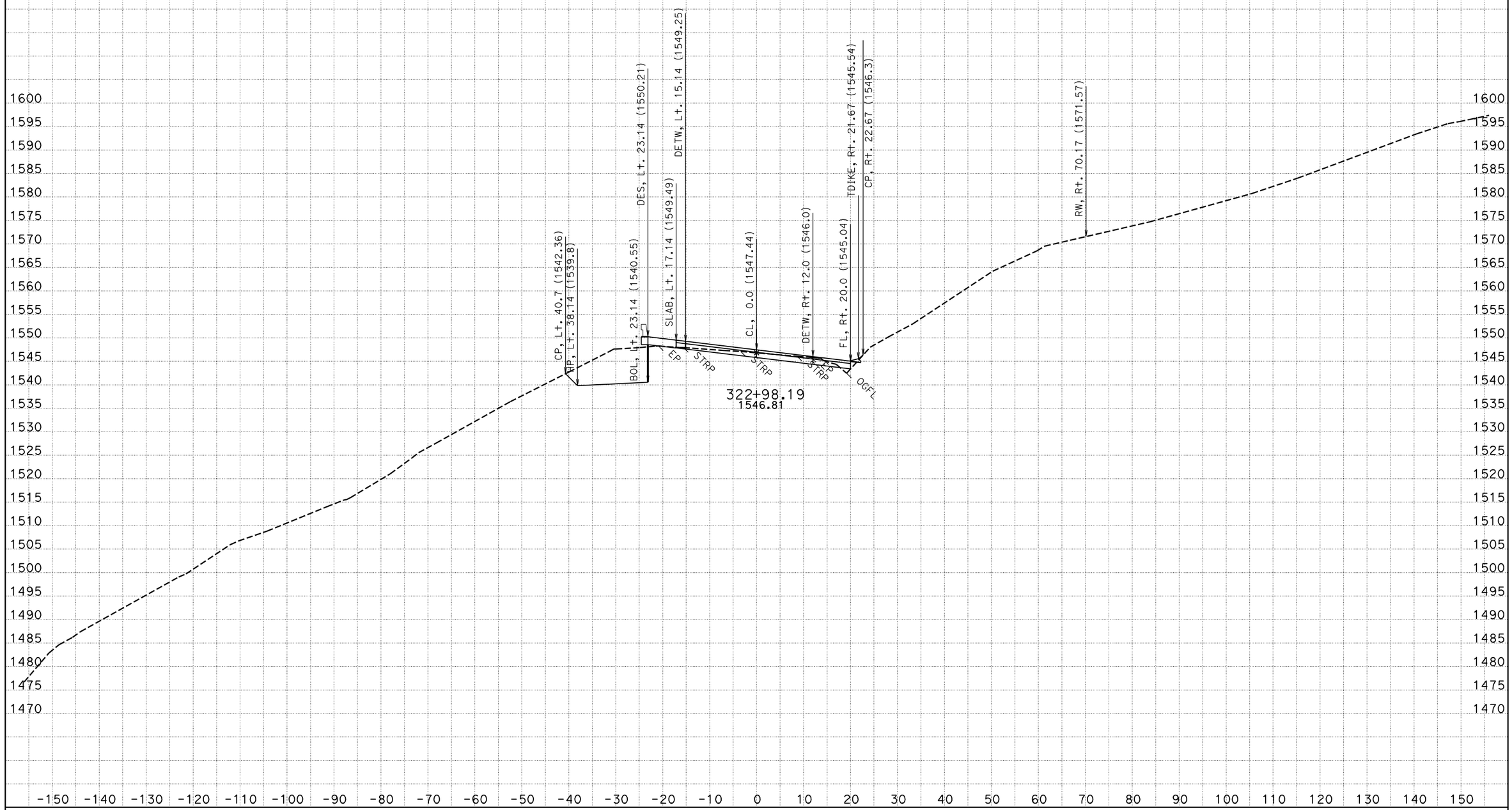


CREATED BY: NS - DESIGN SOUTH
DATE: 12/2/2011
KC Project: 42370D File: P:\proj5*\42370\design\caice\42370D\design_Folder\xsec\hum1_design113011.ear

CONTRACT: 01-423701
DIST/CO/RTE/PM: 01/HUM/299/20.1-21.0

SCALE: 1" = 10' Horiz.
1" = 10' Vert.

**All Dimensions are US Survey Feet**

**HUM1**
**CROSS SECTIONS**
SHEET 119 OF 148

# FOR EARTHWORK DEVELOPMENT ONLY

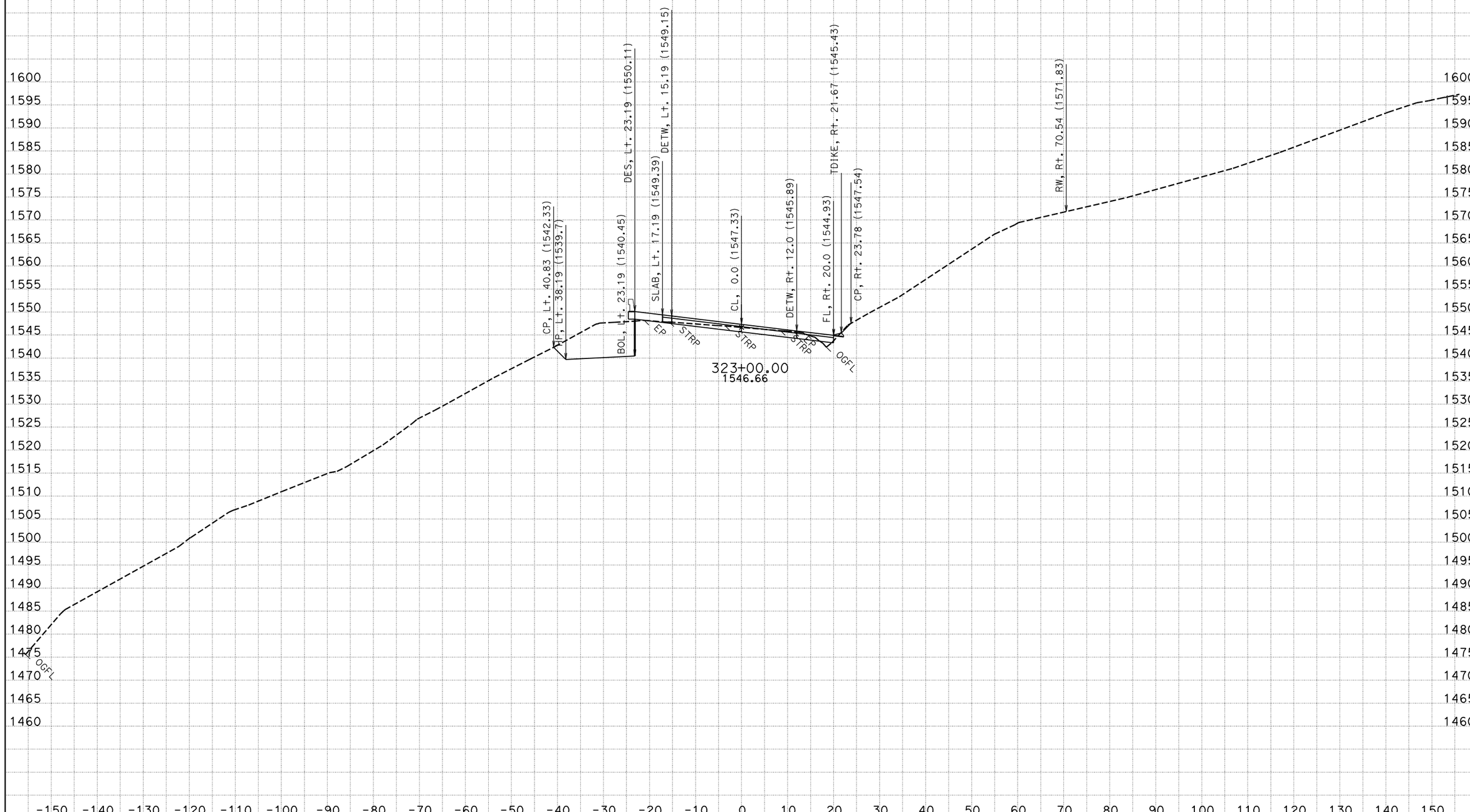


CREATED BY: NS - DESIGN SOUTH
DATE: 12/2/2011
KC Project: 42370D File: P:\proj5*\42370\design\caice\42370D\design_Folder\xsec\hum1_design113011.ear

CONTRACT: 01-423701
DIST/CO/RTE/PM: 01/HUM/299/20.1-21.0

SCALE: 1" = 10' Horiz.
1" = 10' Vert.

**All Dimensions are US Survey Feet**

**HUM1**
**CROSS SECTIONS**
SHEET 120 OF 148

# FOR EARTHWORK DEVELOPMENT ONLY

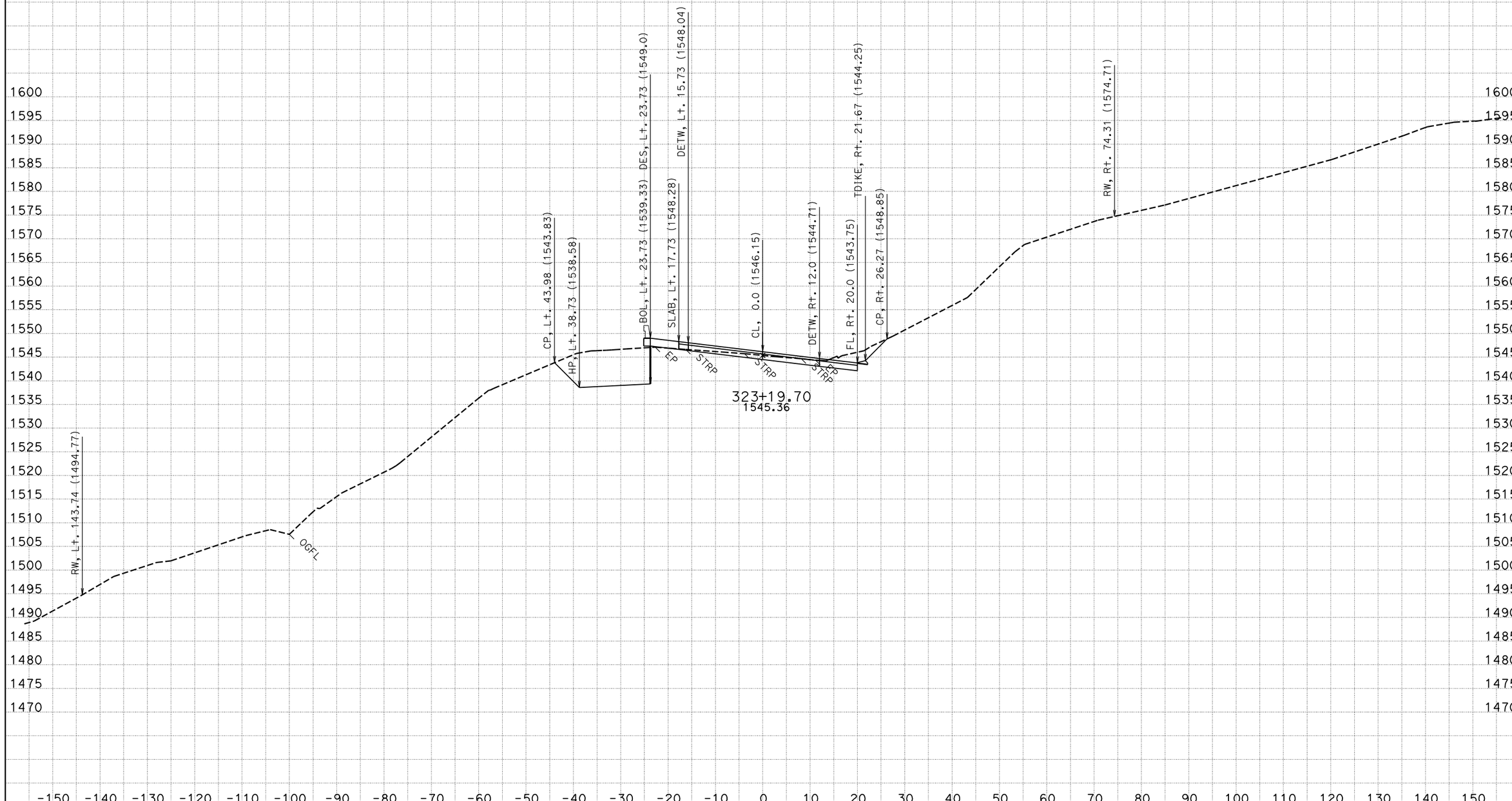


CREATED BY: NS - DESIGN SOUTH
DATE: 12/2/2011
KC Project: 42370D File: P:\proj5*\42370\design\caice\42370D\design_Folder\xsec\hum1_design113011.ear

CONTRACT: 01-423701
DIST/CO/RTE/PM: 01/HUM/299/20.1-21.0

SCALE: 1" = 10' Horiz.
1" = 10' Vert.

**All Dimensions are US Survey Feet**

**HUM1**
**CROSS SECTIONS**
SHEET 121 OF 148

# FOR EARTHWORK DEVELOPMENT ONLY

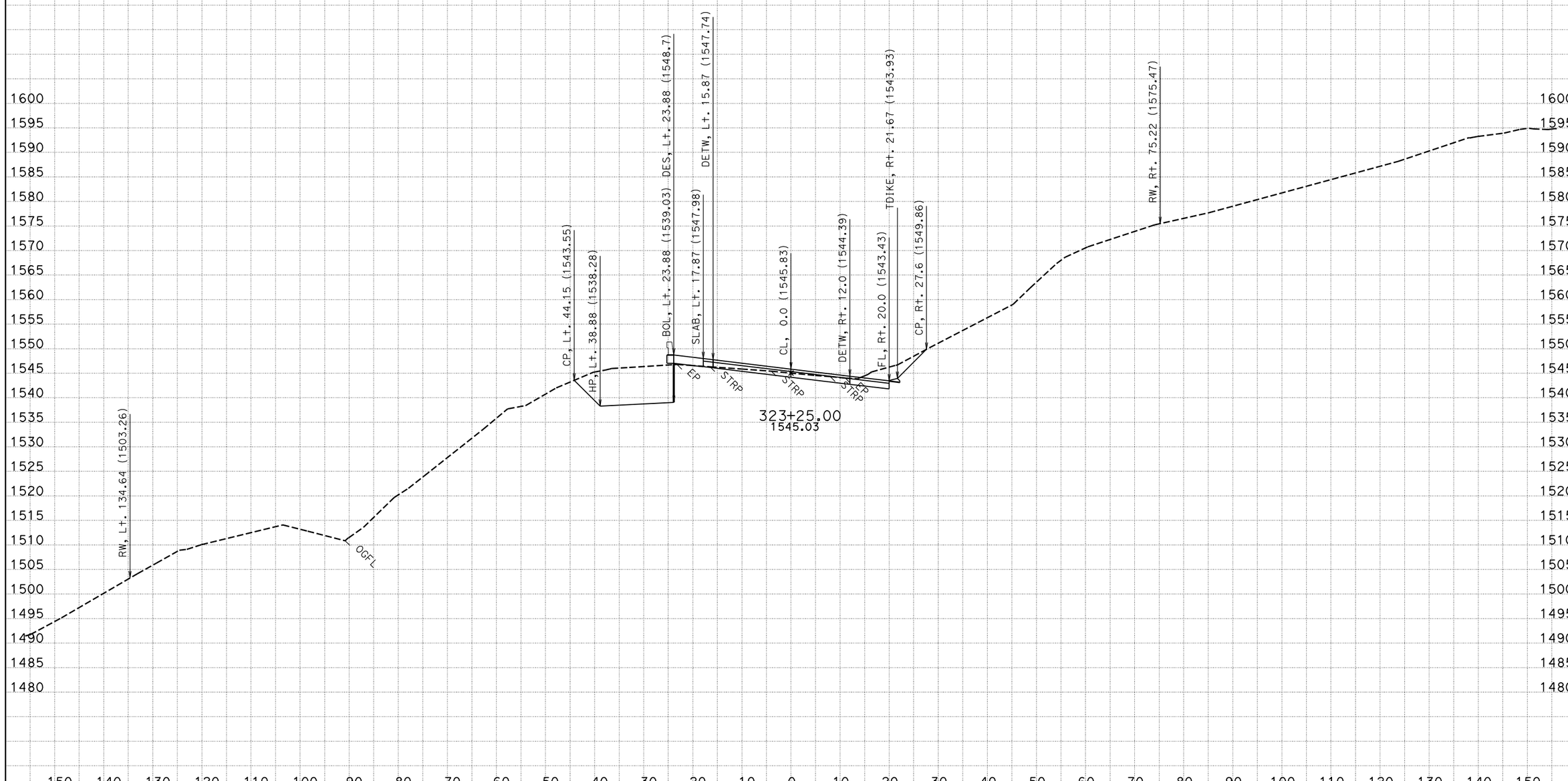


CREATED BY: NS - DESIGN SOUTH
DATE: 12/2/2011
KC Project: 42370D File: P:\proj5*\42370\design\caice\42370D\design_Folder\xsec\hum1_design113011.ear

CONTRACT: 01-423701
DIST/CO/RTE/PM: 01/HUM/299/20.1-21.0

SCALE: 1" = 10' Horiz.
1" = 10' Vert.

**All Dimensions are US Survey Feet**

**HUM1**
**CROSS SECTIONS**
SHEET 122 OF 148

# FOR EARTHWORK DEVELOPMENT ONLY

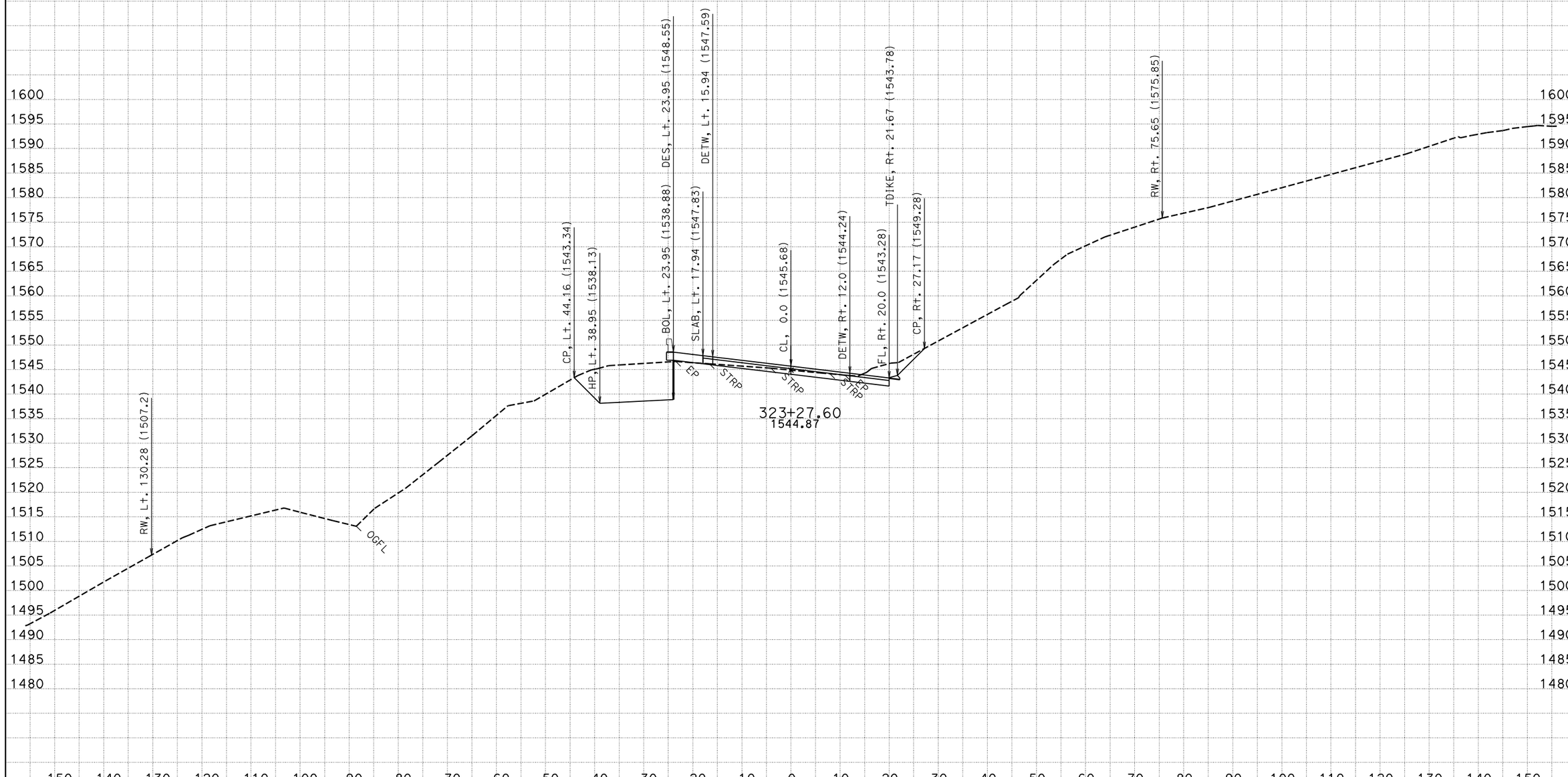


CREATED BY: NS - DESIGN SOUTH
DATE: 12/2/2011
KC Project: 42370D File: P:\proj5*\42370\design\caice\42370D\design_Folder\xsec\hum1_design113011.ear

CONTRACT: 01-423701
DIST/CO/RTE/PM: 01/HUM/299/20.1-21.0

SCALE: 1" = 10' Horiz.
1" = 10' Vert.

**All Dimensions are US Survey Feet**

**HUM1**
**CROSS SECTIONS**
SHEET 123 OF 148

# FOR EARTHWORK DEVELOPMENT ONLY

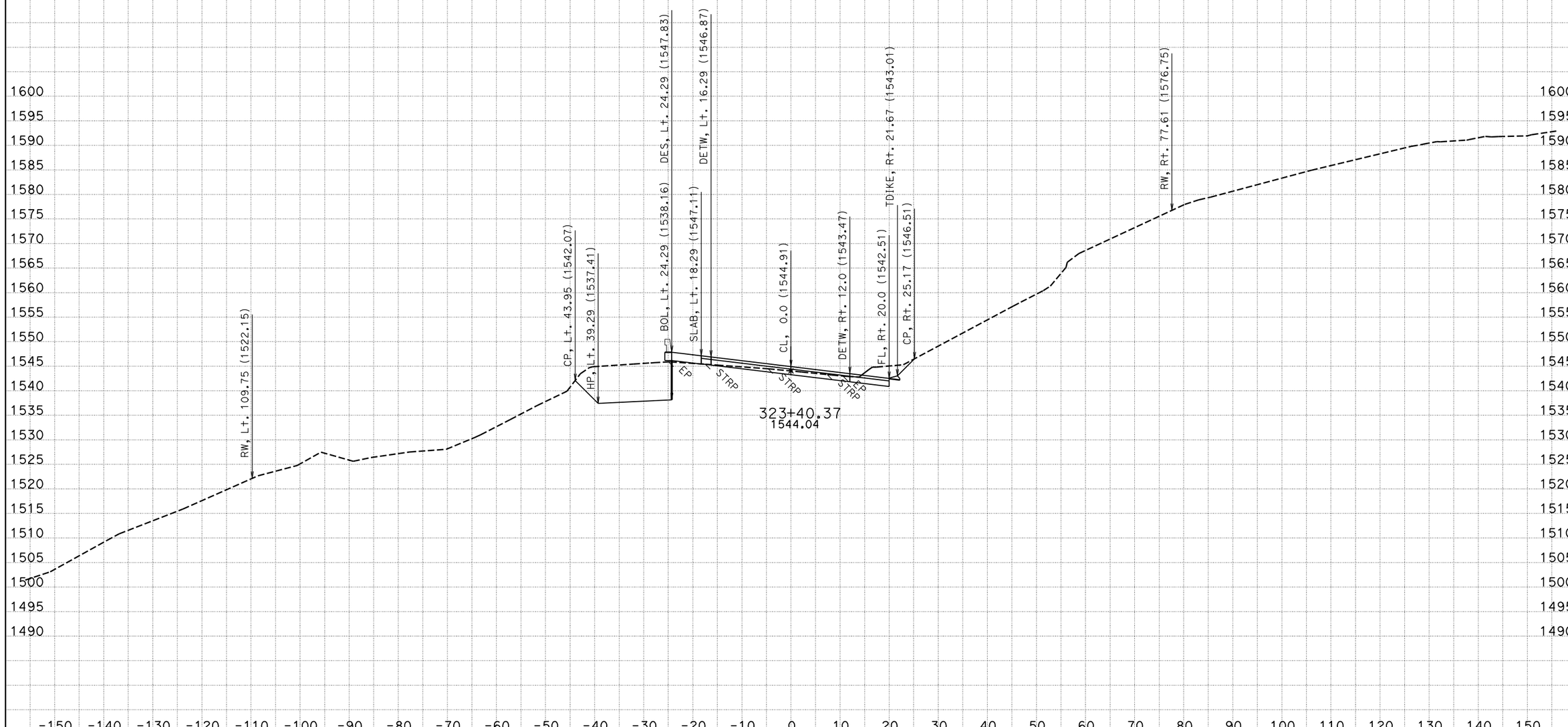


CREATED BY: NS - DESIGN SOUTH
DATE: 12/2/2011
KC Project: 42370D File: P:\proj5*\42370\design\caice\42370D\design_Folder\xsec\hum1_design113011.ear

CONTRACT: 01-423701
DIST/CO/RTE/PM: 01/HUM/299/20.1-21.0

SCALE: 1" = 10' Horiz.
1" = 10' Vert.

**All Dimensions are US Survey Feet**

**HUM1**
**CROSS SECTIONS**
SHEET 124 OF 148

# FOR EARTHWORK DEVELOPMENT ONLY

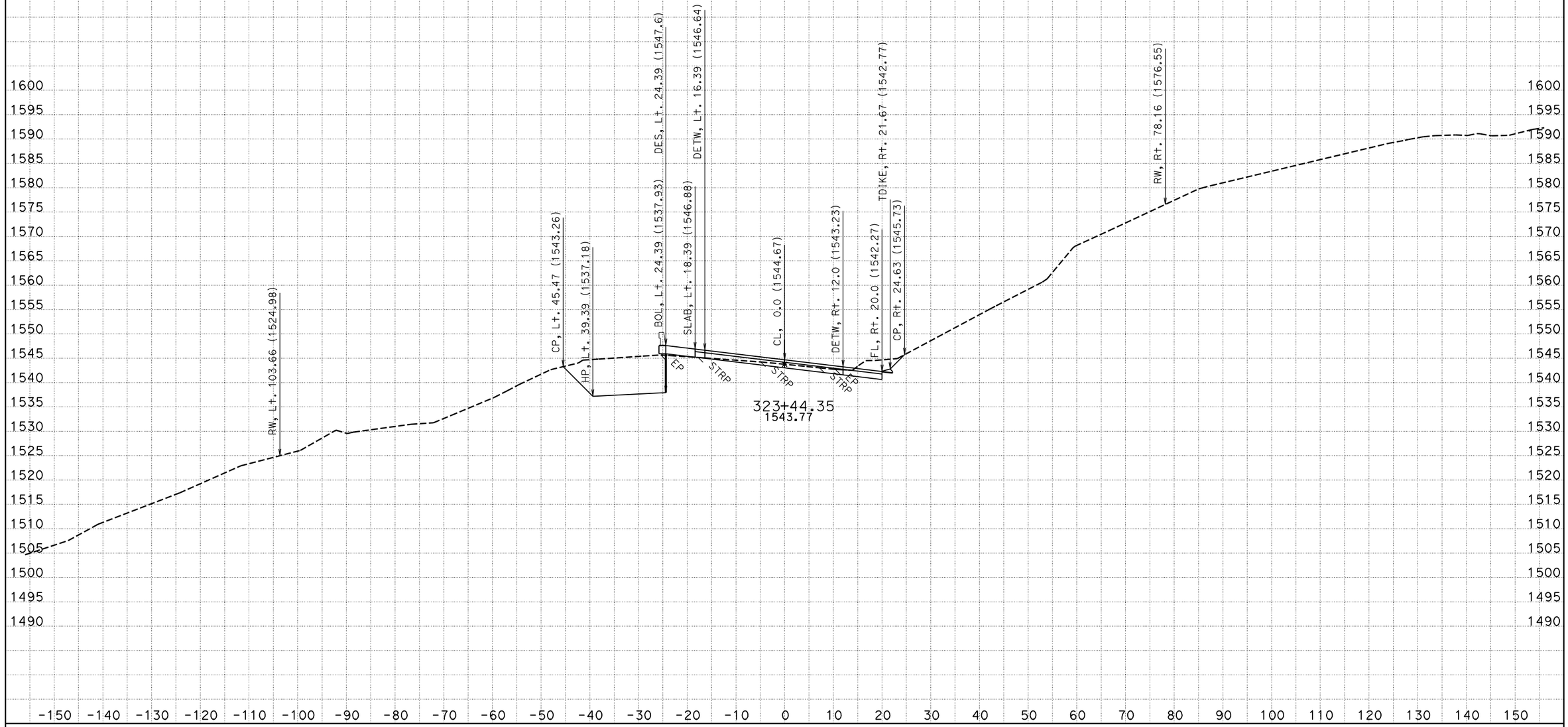


CREATED BY: NS - DESIGN SOUTH
DATE: 12/2/2011
KC Project: 42370D File: P:\proj5*\42370\design\caice\42370D\design_Folder\xsec\hum1_design113011.ear

CONTRACT: 01-423701
DIST/CO/RTE/PM: 01/HUM/299/20.1-21.0

SCALE: 1" = 10' Horiz.
1" = 10' Vert.

**All Dimensions are US Survey Feet**

**HUM1**
**CROSS SECTIONS**
SHEET 125 OF 148

# FOR EARTHWORK DEVELOPMENT ONLY

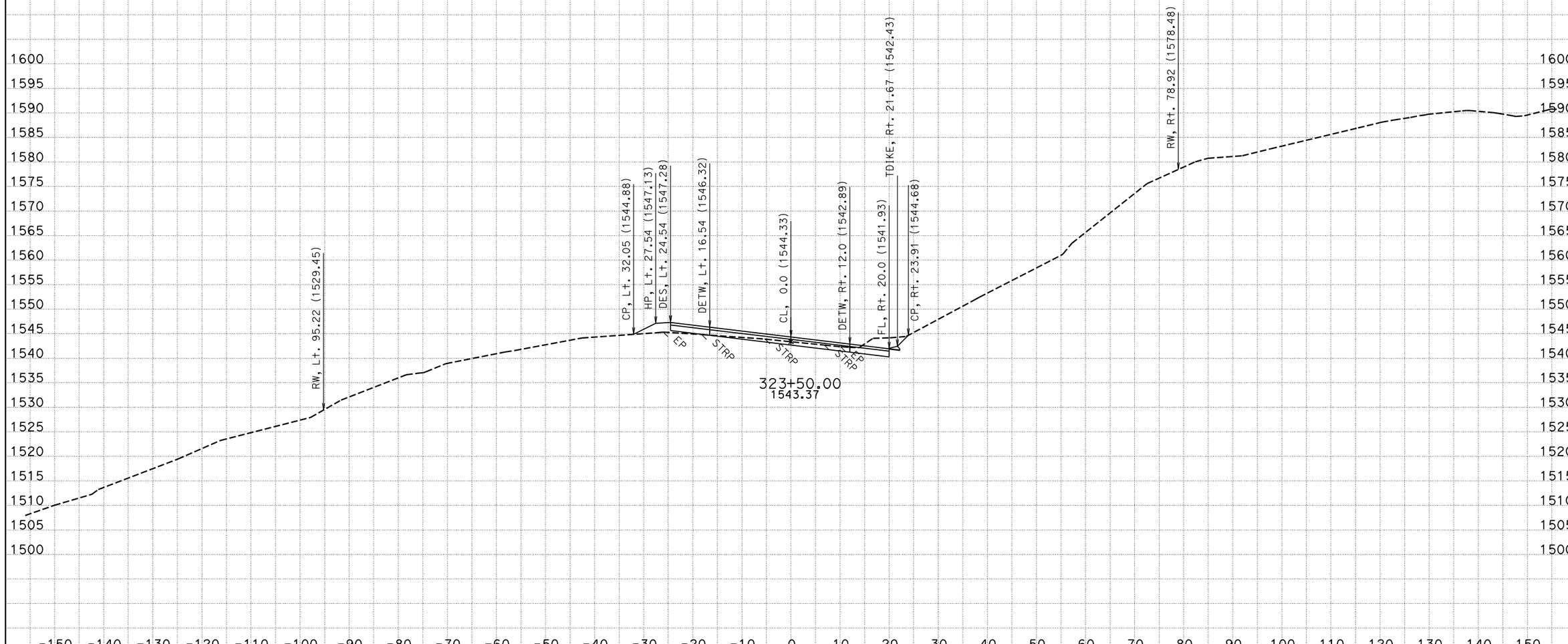


CREATED BY: NS - DESIGN SOUTH
DATE: 12/2/2011
KC Project: 42370D File: P:\proj5*\42370\design\caice\42370D\design_Folder\xsec\hum1_design113011.ear

CONTRACT: 01-423701
DIST/CO/RTE/PM: 01/HUM/299/20.1-21.0

SCALE: 1" = 10' Horiz.
1" = 10' Vert.

**All Dimensions are US Survey Feet**

**HUM1**
**CROSS SECTIONS**
SHEET 126 OF 148

# FOR EARTHWORK DEVELOPMENT ONLY

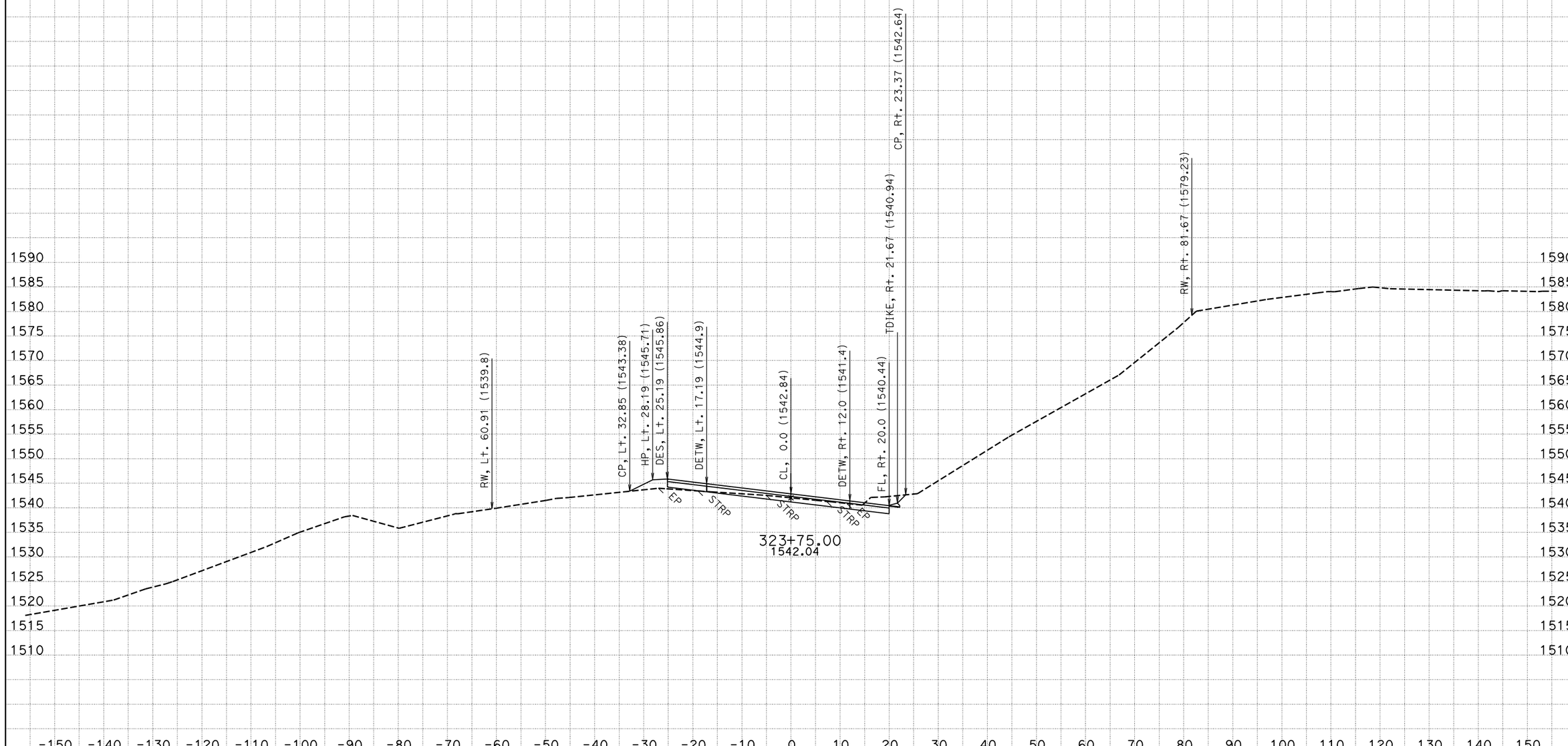


CREATED BY: NS - DESIGN SOUTH
DATE: 12/2/2011
KC Project: 42370D File: P:\proj5*\42370\design\caice\42370D\design_Folder\xsec\hum1_design113011.ear

CONTRACT: 01-423701
DIST/CO/RTE/PM: 01/HUM/299/20.1-21.0

SCALE: 1" = 10' Horiz.
1" = 10' Vert.

**All Dimensions are US Survey Feet**

**HUM1**
**CROSS SECTIONS**
SHEET 127 OF 148

# FOR EARTHWORK DEVELOPMENT ONLY

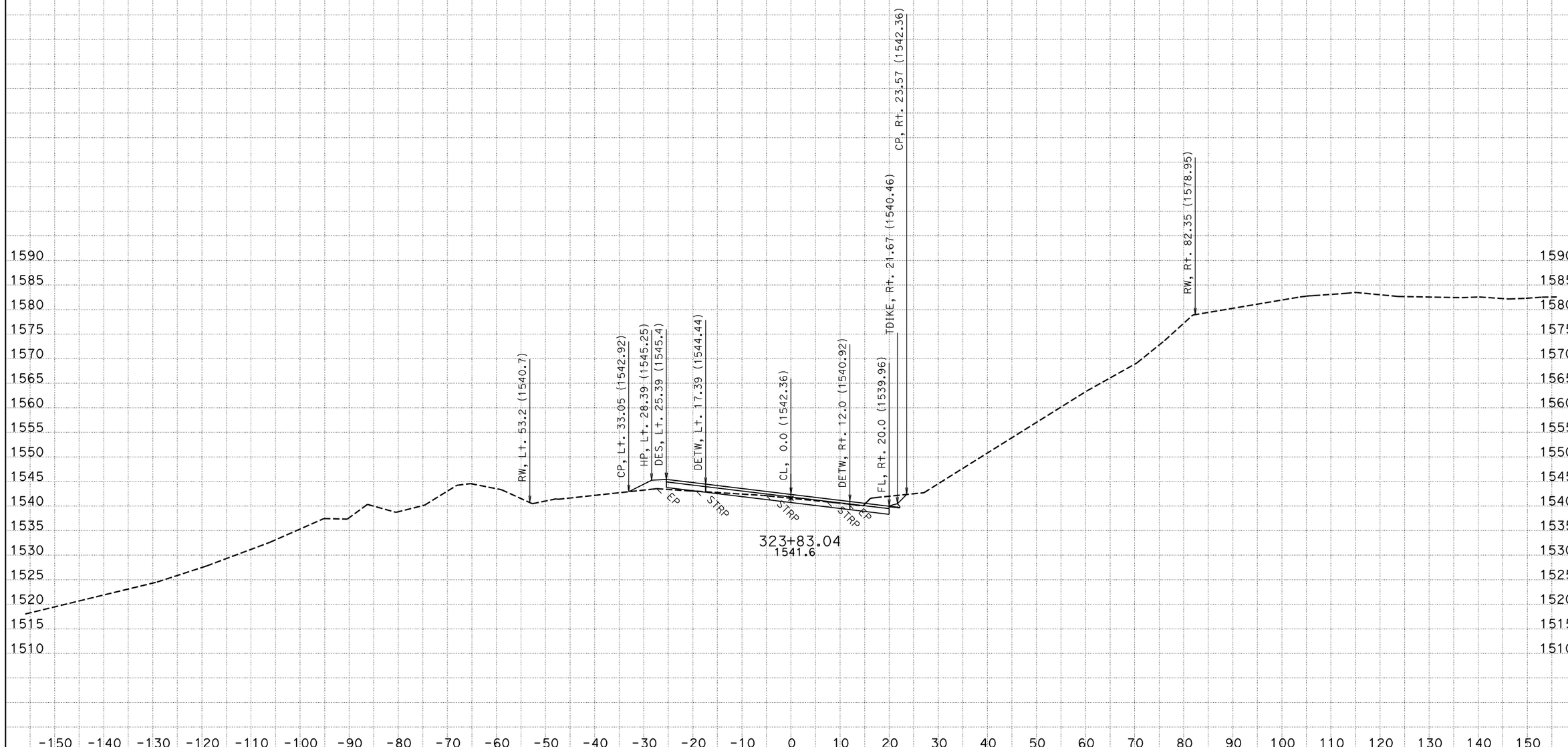


CREATED BY: NS - DESIGN SOUTH
DATE: 12/2/2011
KC Project: 42370D File: P:\proj5*\42370\design\caice\42370D\design_Folder\xsec\hum1_design113011.ear

CONTRACT: 01-423701
DIST/CO/RTE/PM: 01/HUM/299/20.1-21.0

SCALE: 1" = 10' Horiz.
1" = 10' Vert.

**All Dimensions are US Survey Feet**

**HUM1**
**CROSS SECTIONS**
SHEET 128 OF 148

# FOR EARTHWORK DEVELOPMENT ONLY

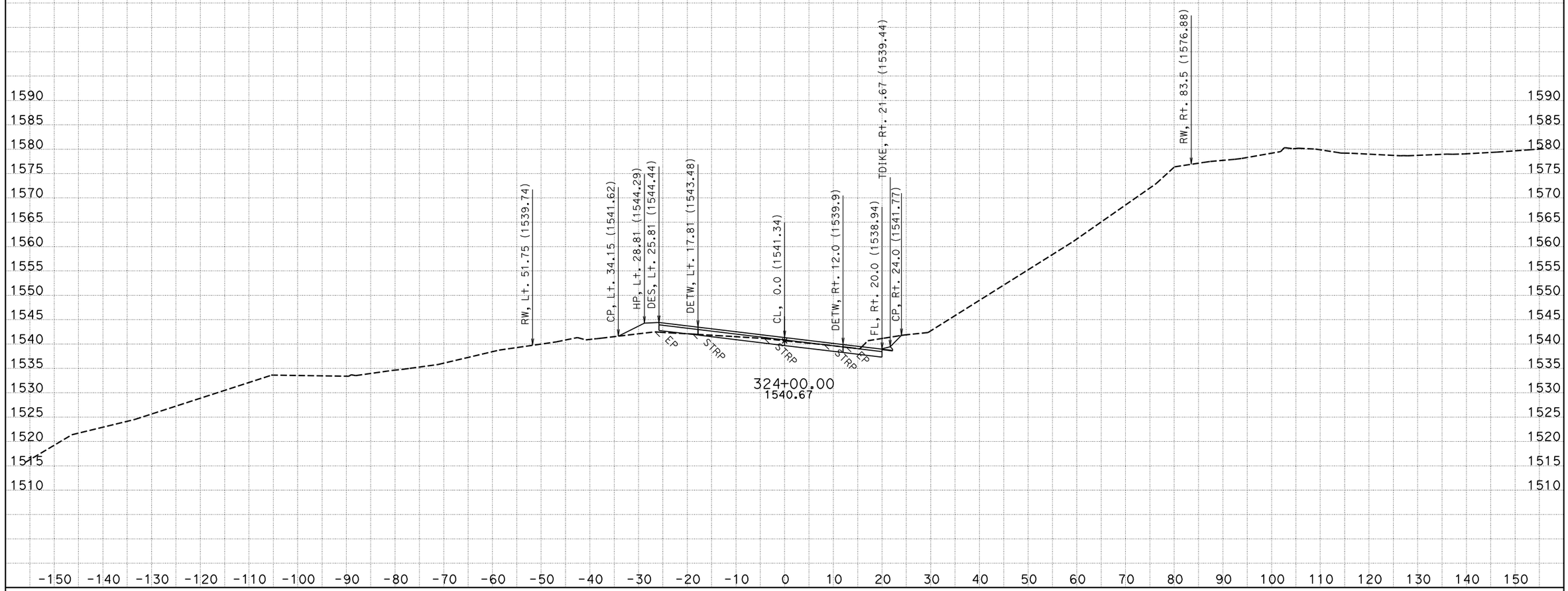


CREATED BY: NS - DESIGN SOUTH
DATE: 12/2/2011
KC Project: 42370D File: P:\proj5*\42370\design\caice\42370D\design_Folder\xsec\hum1_design113011.ear

CONTRACT: 01-423701
DIST/CO/RTE/PM: 01/HUM/299/20.1-21.0

SCALE: 1" = 10' Horiz.
1" = 10' Vert.

**All Dimensions are US Survey Feet**

**HUM1**
**CROSS SECTIONS**
SHEET 129 OF 148

# FOR EARTHWORK DEVELOPMENT ONLY

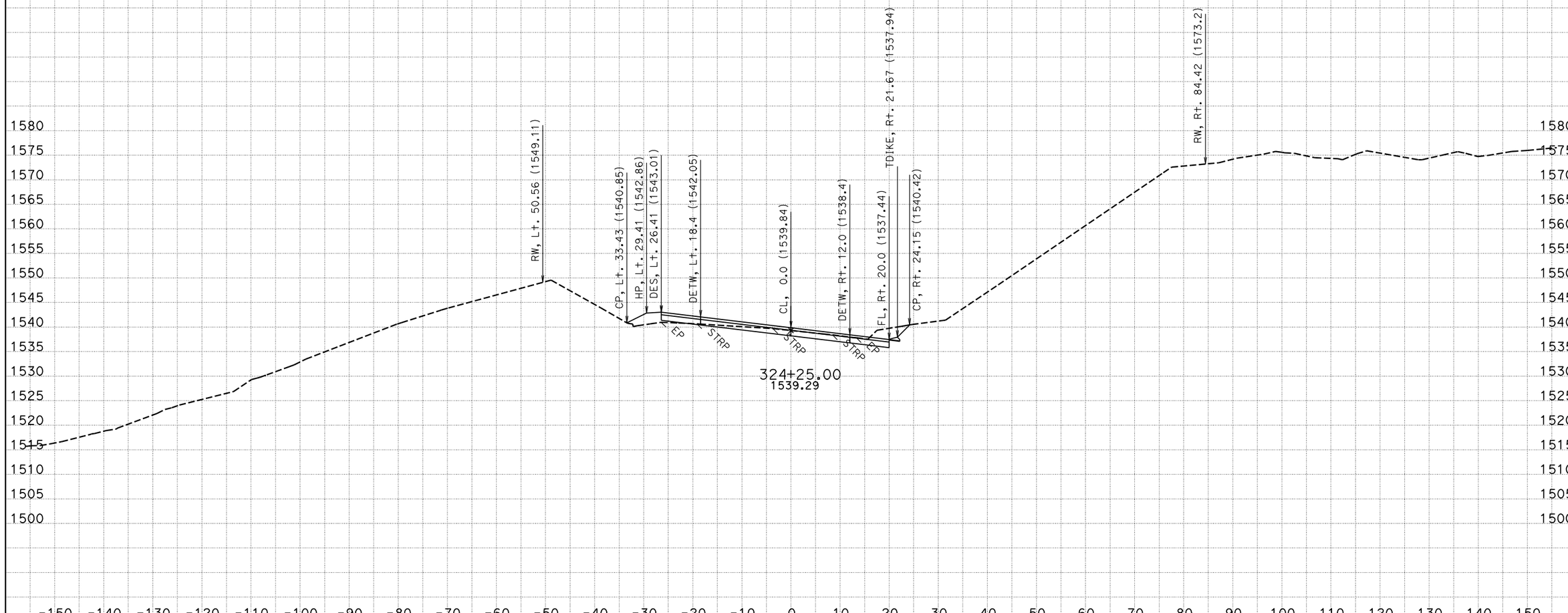


CREATED BY: NS - DESIGN SOUTH
DATE: 12/2/2011
KC Project: 42370D File: P:\proj5*\42370\design\caice\42370D\design_Folder\xsec\hum1_design113011.ear

CONTRACT: 01-423701
DIST/CO/RTE/PM: 01/HUM/299/20.1-21.0

SCALE: 1" = 10' Horiz.
1" = 10' Vert.

**All Dimensions are US Survey Feet**

**HUM1**
**CROSS SECTIONS**
SHEET 130 OF 148

# FOR EARTHWORK DEVELOPMENT ONLY

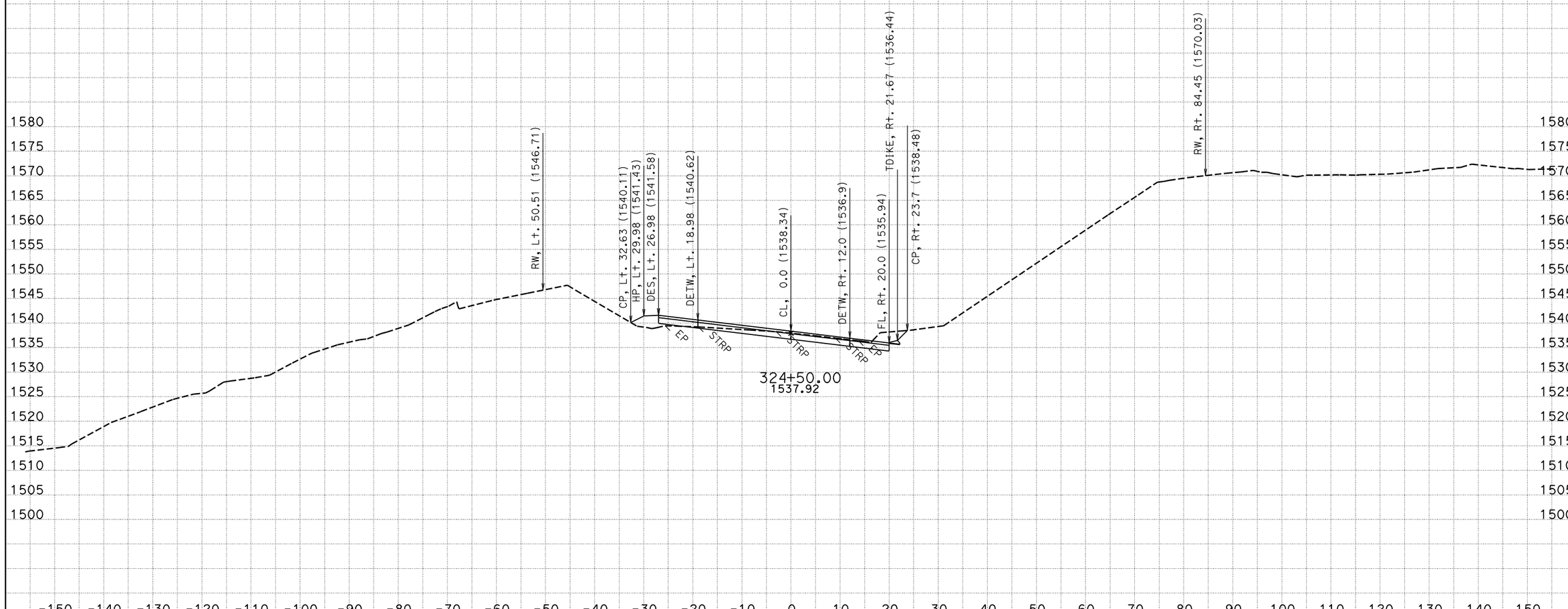


CREATED BY: NS - DESIGN SOUTH
DATE: 12/2/2011
KC Project: 42370D File: P:\proj5*\42370\design\caice\42370D\design_Folder\xsec\hum1_design113011.ear

CONTRACT: 01-423701
DIST/CO/RTE/PM: 01/HUM/299/20.1-21.0

SCALE: 1" = 10' Horiz.
1" = 10' Vert.

**All Dimensions are US Survey Feet**

**HUM1**
**CROSS SECTIONS**
SHEET 131 OF 148

# FOR EARTHWORK DEVELOPMENT ONLY

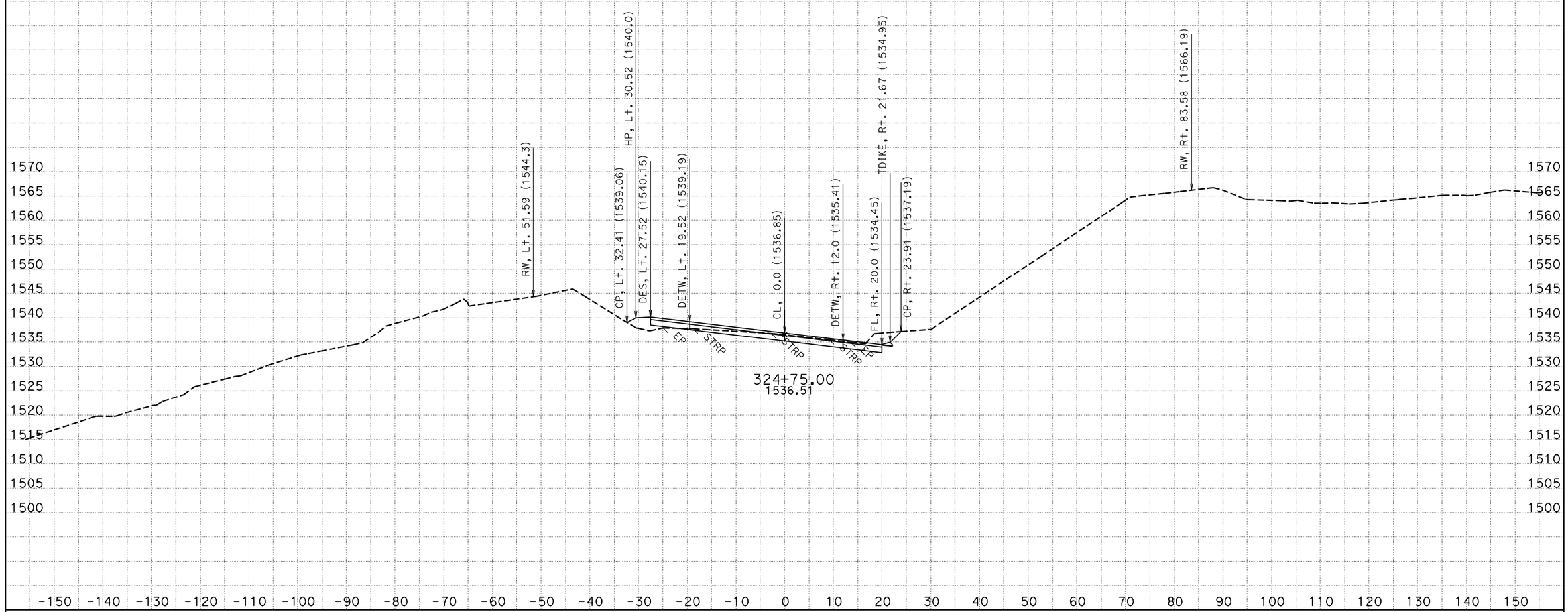


CREATED BY: NS - DESIGN SOUTH
DATE: 12/2/2011
KC Project: 42370D File: P:\proj5*\42370\design\caice\42370D\design_Folder\xsec\hum1_design113011.ear

CONTRACT: 01-423701
DIST/CO/RTE/PM: 01/HUM/299/20.1-21.0

SCALE: 1" = 10' Horiz.
1" = 10' Vert.

**All Dimensions are US Survey Feet**

**HUM1**
**CROSS SECTIONS**
SHEET 132 OF 148

# FOR EARTHWORK DEVELOPMENT ONLY

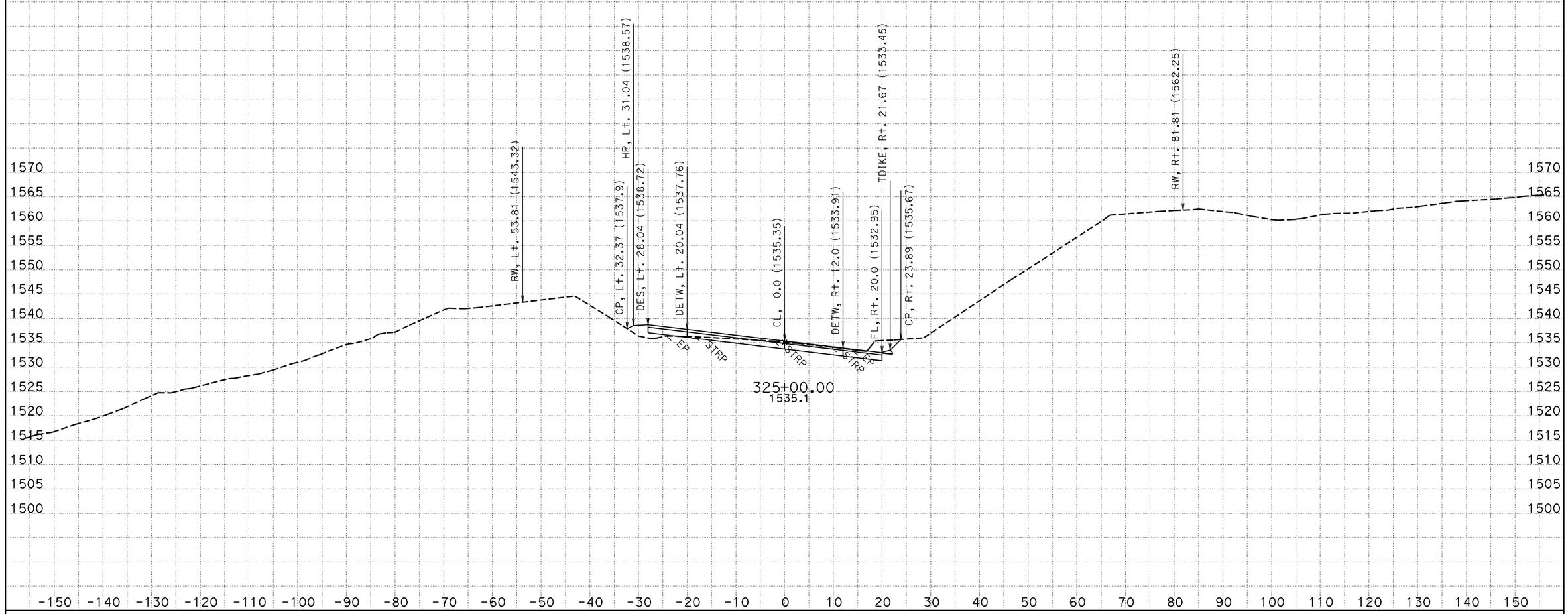


CREATED BY: NS - DESIGN SOUTH
DATE: 12/2/2011
KC Project: 42370D File: P:\proj5*\42370\design\caice\42370D\design_Folder\xsec\hum1_design113011.ear

CONTRACT: 01-423701
DIST/CO/RTE/PM: 01/HUM/299/20.1-21.0

SCALE: 1" = 10' Horiz.
1" = 10' Vert.

**All Dimensions are US Survey Feet**

**HUM1**
**CROSS SECTIONS**
SHEET 133 OF 148

# FOR EARTHWORK DEVELOPMENT ONLY

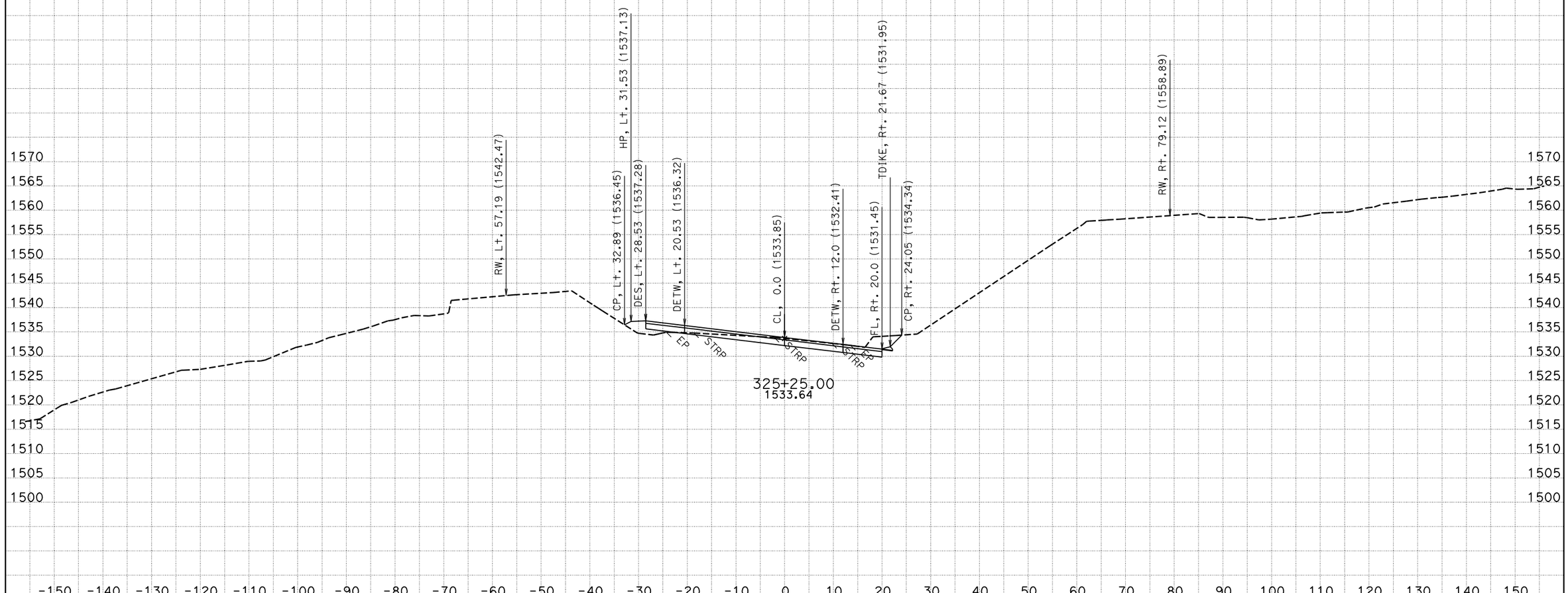


CREATED BY: NS - DESIGN SOUTH
DATE: 12/2/2011
KC Project: 42370D File: P:\proj5*\42370\design\caice\42370D\design_Folder\xsec\hum1_design113011.ear

CONTRACT: 01-423701
DIST/CO/RTE/PM: 01/HUM/299/20.1-21.0

SCALE: 1" = 10' Horiz.
1" = 10' Vert.

**All Dimensions are US Survey Feet**

**HUM1**
**CROSS SECTIONS**
SHEET 134 OF 148

# FOR EARTHWORK DEVELOPMENT ONLY

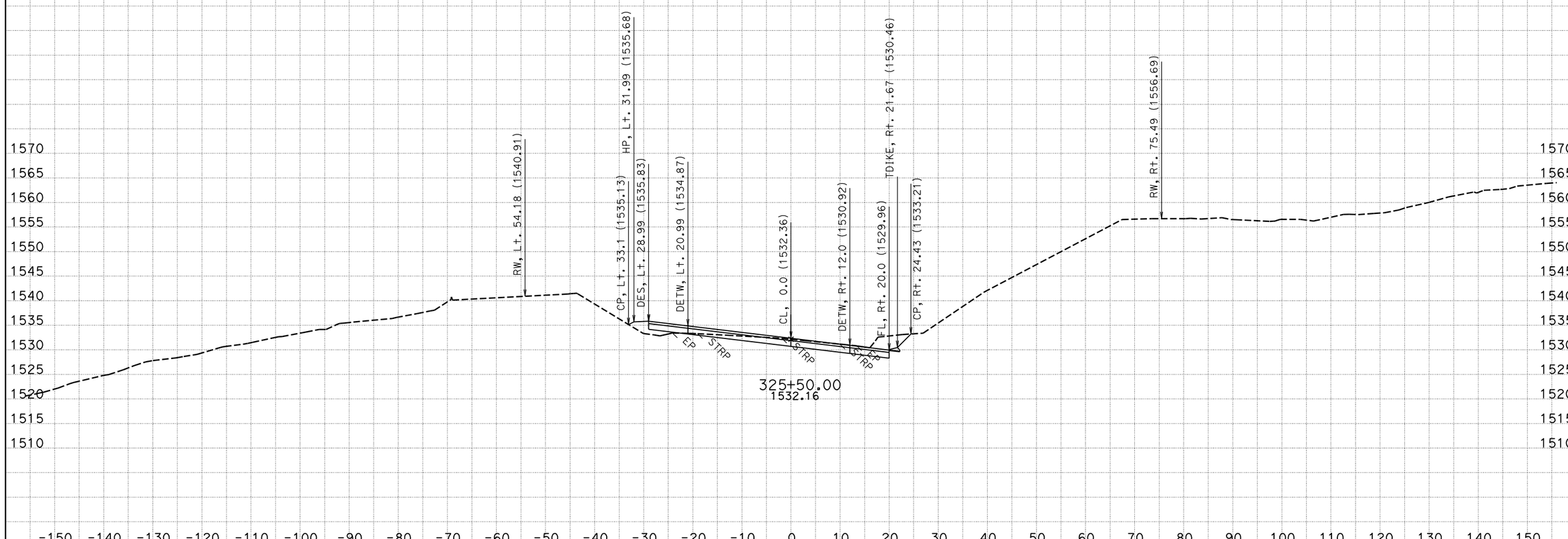


CREATED BY: NS - DESIGN SOUTH
DATE: 12/2/2011
KC Project: 42370D File: P:\proj5*\42370\design\caice\42370D\design_Folder\xsec\hum1_design113011.ear

CONTRACT: 01-423701
DIST/CO/RTE/PM: 01/HUM/299/20.1-21.0

SCALE: 1" = 10' Horiz.
1" = 10' Vert.

**All Dimensions are US Survey Feet**

**HUM1**
**CROSS SECTIONS**
SHEET 135 OF 148

# FOR EARTHWORK DEVELOPMENT ONLY

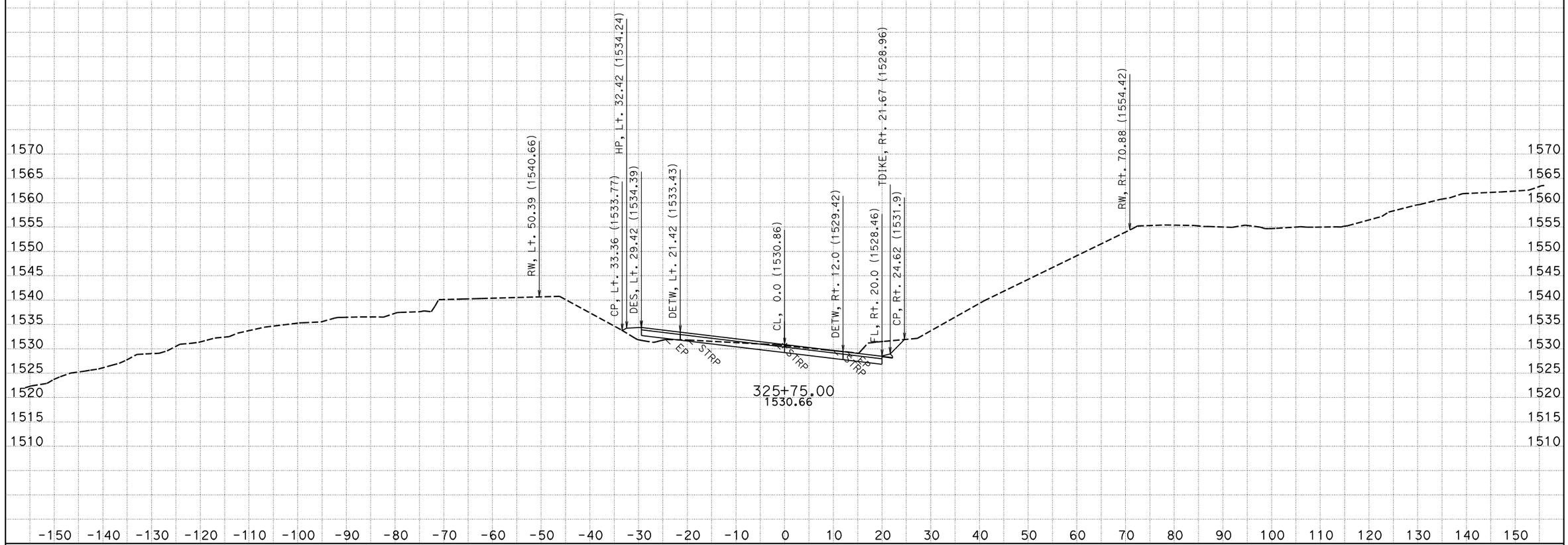


CREATED BY: NS - DESIGN SOUTH
DATE: 12/2/2011
KC Project: 42370D File: P:\proj5*\42370\design\caice\42370D\design_Folder\xsec\hum1_design113011.ear

CONTRACT: 01-423701
DIST/CO/RTE/PM: 01/HUM/299/20.1-21.0

SCALE: 1" = 10' Horiz.
1" = 10' Vert.

**All Dimensions are US Survey Feet**

**HUM1**
**CROSS SECTIONS**
SHEET 136 OF 148

# FOR EARTHWORK DEVELOPMENT ONLY

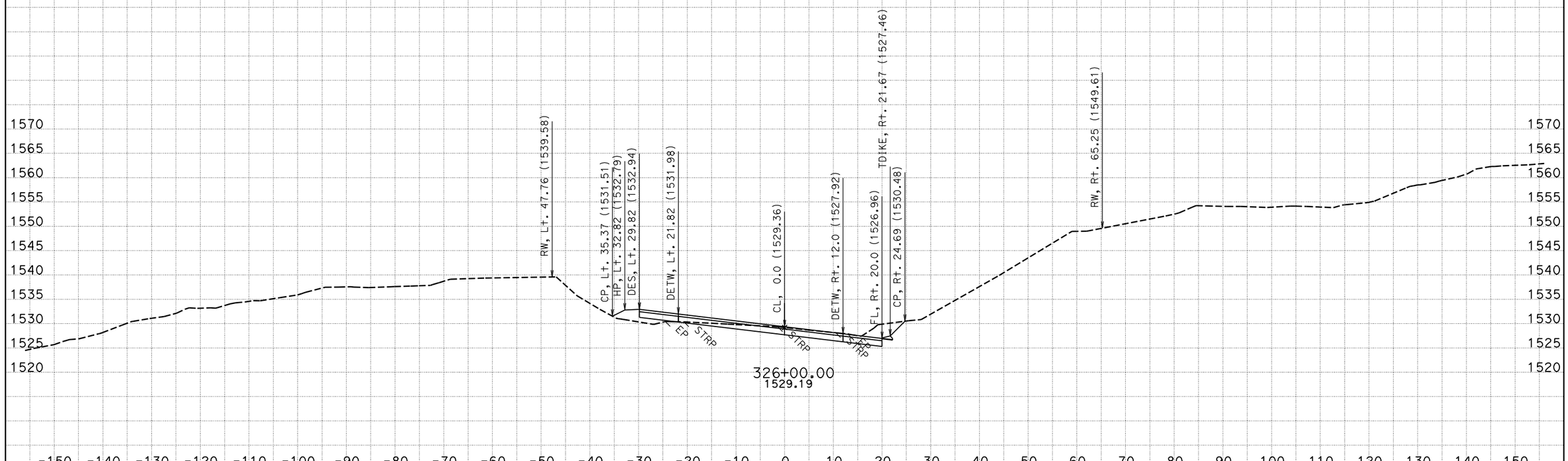


CREATED BY: NS - DESIGN SOUTH
DATE: 12/2/2011
KC Project: 42370D File: P:\proj5*\42370\design\caice\42370D\design_Folder\xsec\hum1_design113011.ear

CONTRACT: 01-423701
DIST/CO/RTE/PM: 01/HUM/299/20.1-21.0

SCALE: 1" = 10' Horiz.
1" = 10' Vert.

**All Dimensions are US Survey Feet**

**HUM1**
**CROSS SECTIONS**
SHEET 137 OF 148

# FOR EARTHWORK DEVELOPMENT ONLY

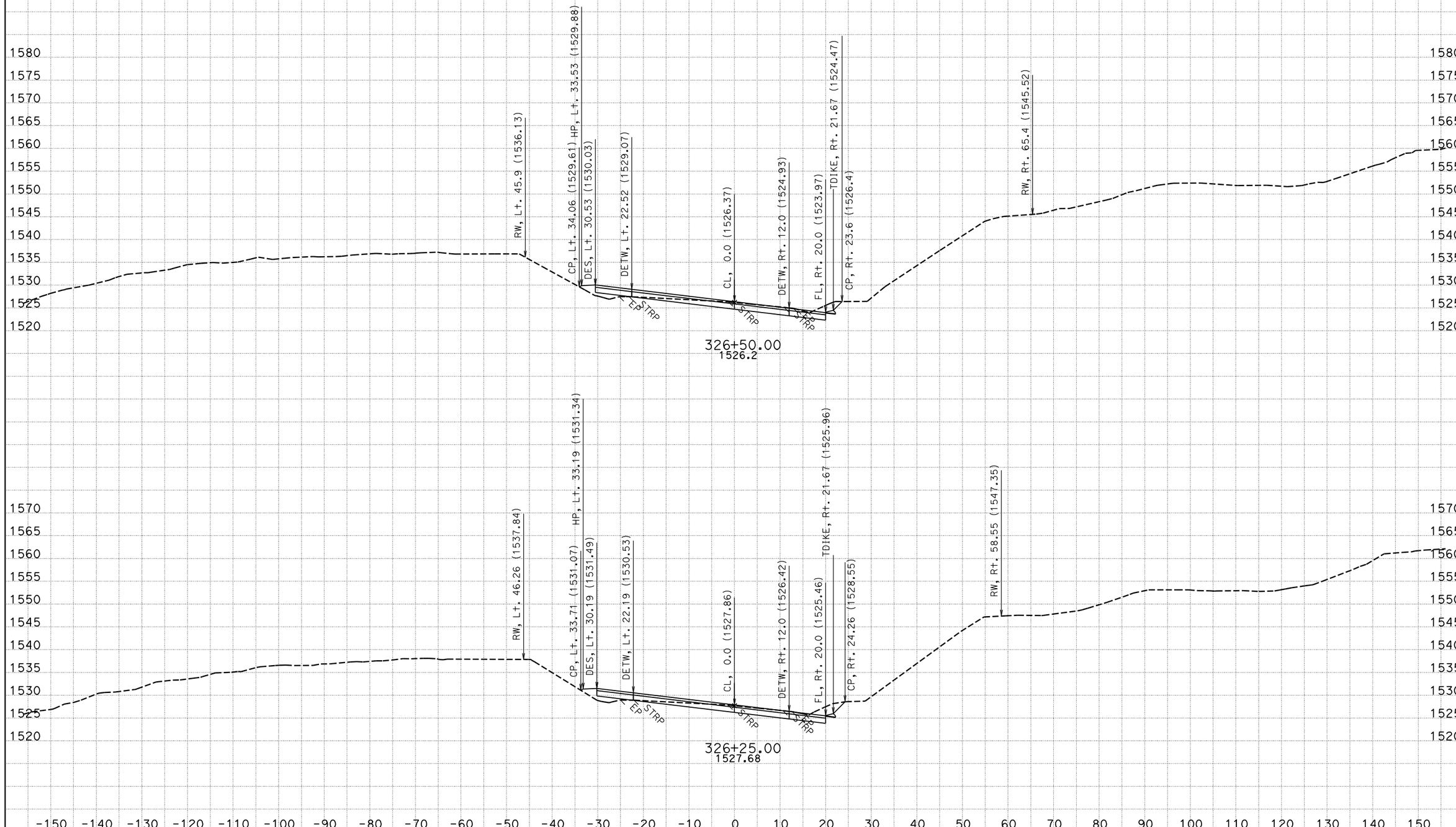


CREATED BY: NS - DESIGN SOUTH
DATE: 12/2/2011
KC Project: 42370D File: P:\proj5*\42370\design\caice\42370D\design_Folder\xsec\hum1_design113011.ear

CONTRACT: 01-423701
DIST/CO/RTE/PM: 01/HUM/299/20.1-21.0

SCALE: 1" = 10' Horiz.
1" = 10' Vert.

**All Dimensions are US Survey Feet**

**HUM1**
**CROSS SECTIONS**
SHEET 138 OF 148

# FOR EARTHWORK DEVELOPMENT ONLY

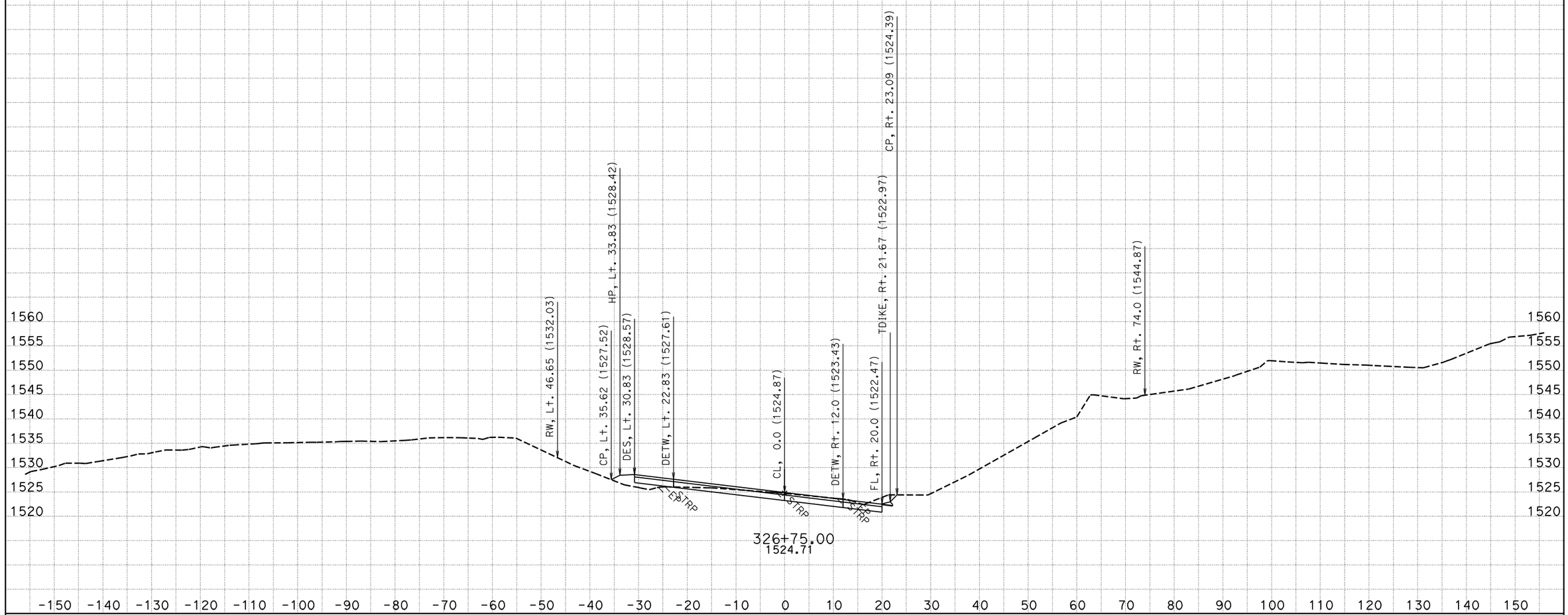


CREATED BY: NS - DESIGN SOUTH
DATE: 12/2/2011
KC Project: 42370D File: P:\proj5*\42370\design\caice\42370D\design_Folder\xsec\hum1_design113011.ear

CONTRACT: 01-423701
DIST/CO/RTE/PM: 01/HUM/299/20.1-21.0

SCALE: 1" = 10' Horiz.
1" = 10' Vert.

**All Dimensions are US Survey Feet**

**HUM1**
**CROSS SECTIONS**
SHEET 139 OF 148

# FOR EARTHWORK DEVELOPMENT ONLY

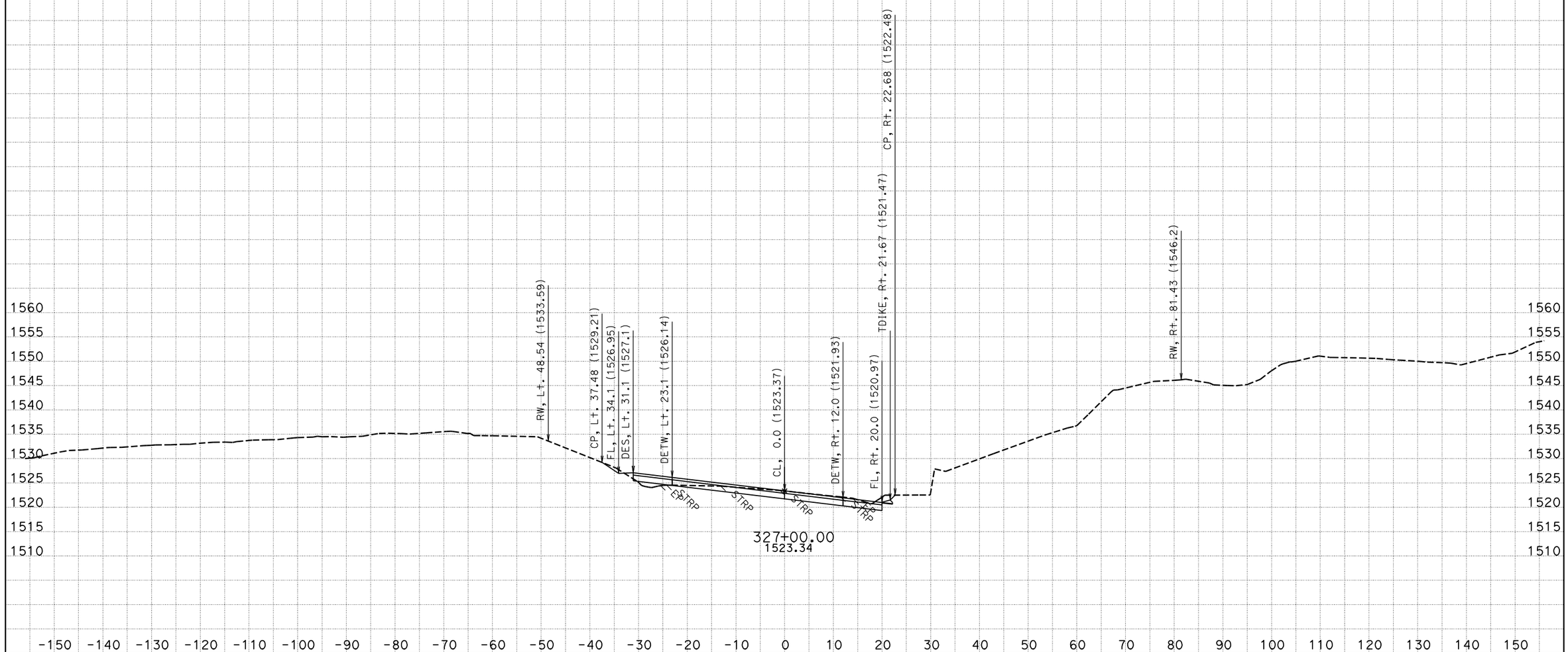


CREATED BY: NS - DESIGN SOUTH
DATE: 12/2/2011
KC Project: 42370D File: P:\proj5*\42370\design\caice\42370D\design_Folder\xsec\hum1_design113011.ear

CONTRACT: 01-423701
DIST/CO/RTE/PM: 01/HUM/299/20.1-21.0

SCALE: 1" = 10' Horiz.
1" = 10' Vert.

**All Dimensions are US Survey Feet**

**HUM1**
**CROSS SECTIONS**
SHEET 140 OF 148

# FOR EARTHWORK DEVELOPMENT ONLY

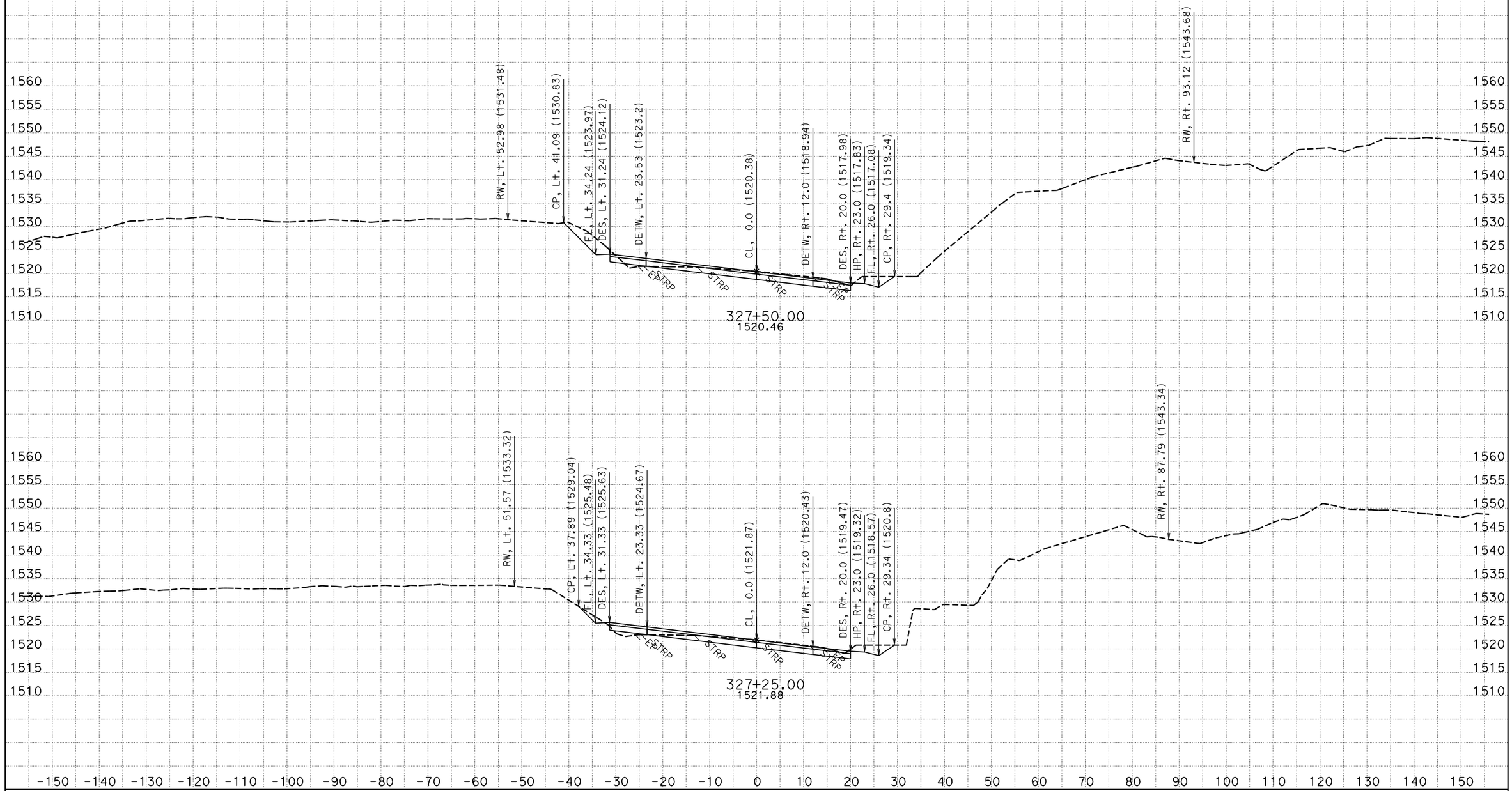


CREATED BY: NS - DESIGN SOUTH
DATE: 12/2/2011
KC Project: 42370D File: P:\proj5*\42370\design\caice\42370D\design_Folder\xsec\hum1_design113011.ear

CONTRACT: 01-423701
DIST/CO/RTE/PM: 01/HUM/299/20.1-21.0

SCALE: 1" = 10' Horiz.
1" = 10' Vert.

**All Dimensions are US Survey Feet**

**HUM1**
**CROSS SECTIONS**
SHEET 141 OF 148

# FOR EARTHWORK DEVELOPMENT ONLY

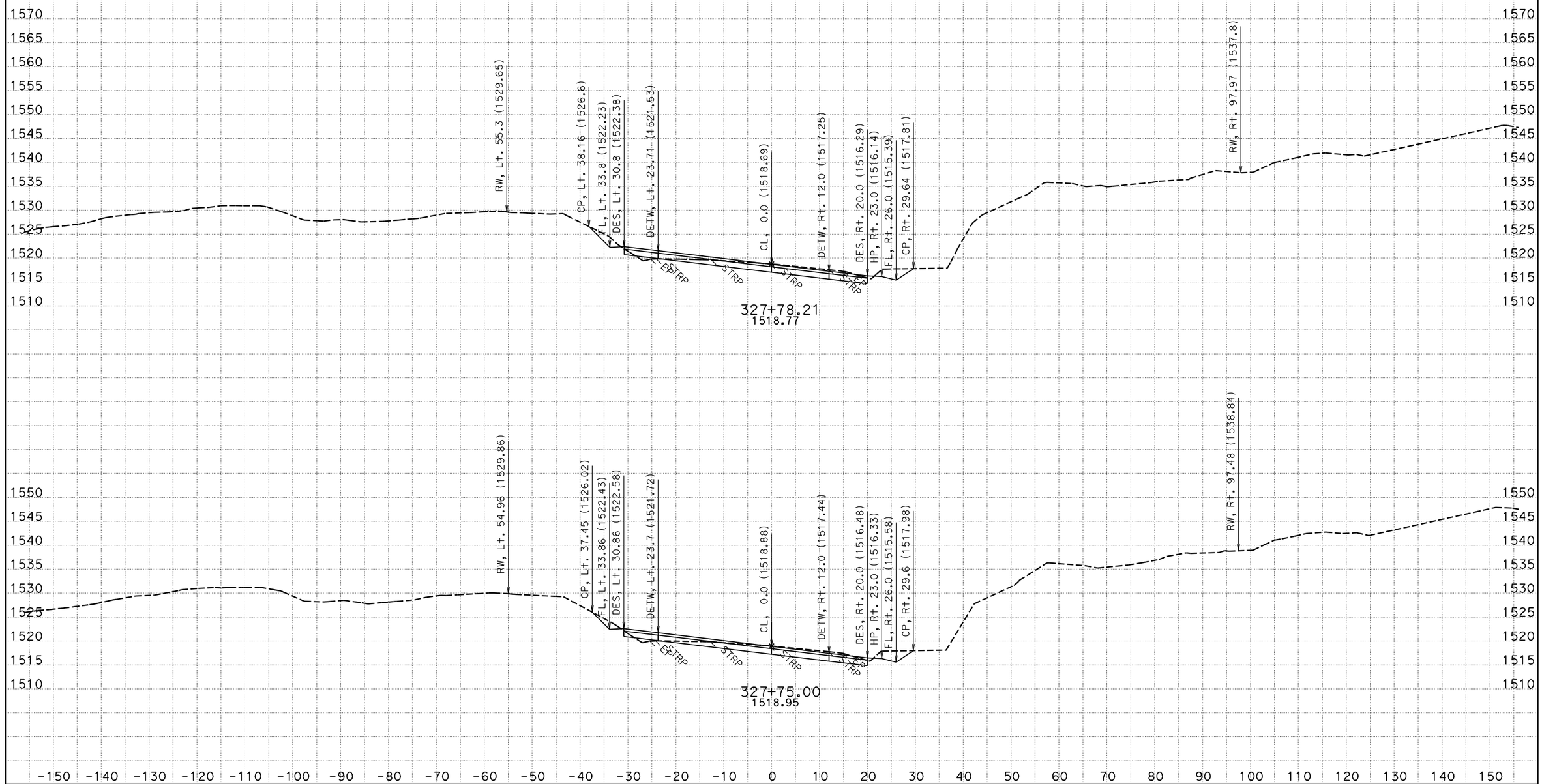


CREATED BY: NS - DESIGN SOUTH
DATE: 12/2/2011
KC Project: 42370D File: P:\proj5*\42370\design\caice\42370D\design_Folder\xsec\hum1_design113011.ear

CONTRACT: 01-423701
DIST/CO/RTE/PM: 01/HUM/299/20.1-21.0

SCALE: 1" = 10' Horiz.
1" = 10' Vert.

**All Dimensions are US Survey Feet**

**HUM1**
**CROSS SECTIONS**
SHEET 142 OF 148

# FOR EARTHWORK DEVELOPMENT ONLY

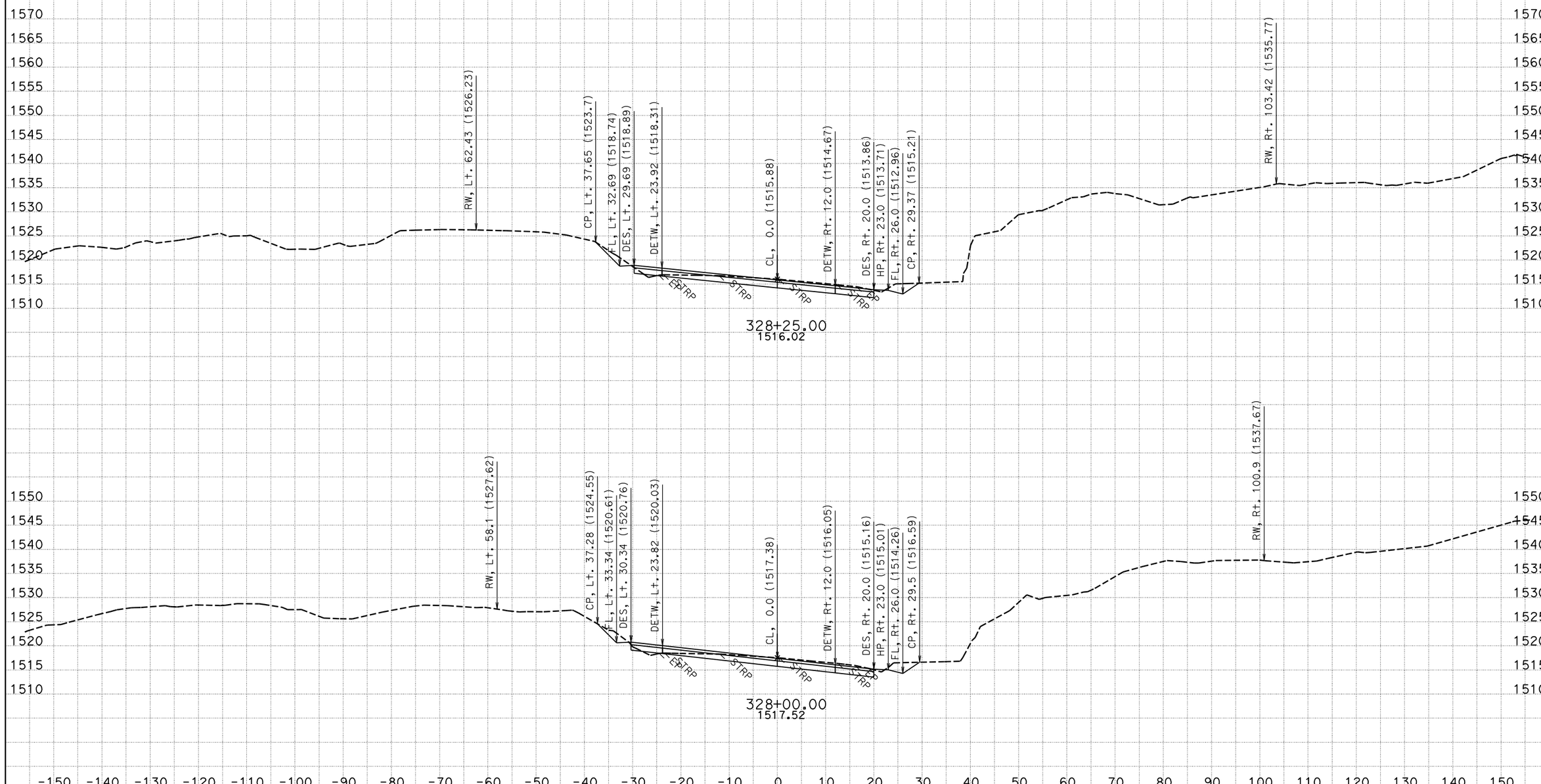


CREATED BY: NS - DESIGN SOUTH
DATE: 12/2/2011
KC Project: 42370D File: P:\proj5*\42370\design\caice\42370D\design_Folder\xsec\hum1_design113011.ear

CONTRACT: 01-423701
DIST/CO/RTE/PM: 01/HUM/299/20.1-21.0

SCALE: 1" = 10' Horiz.
1" = 10' Vert.

**All Dimensions are US Survey Feet**

**HUM1**
**CROSS SECTIONS**
SHEET 143 OF 148

# FOR EARTHWORK DEVELOPMENT ONLY

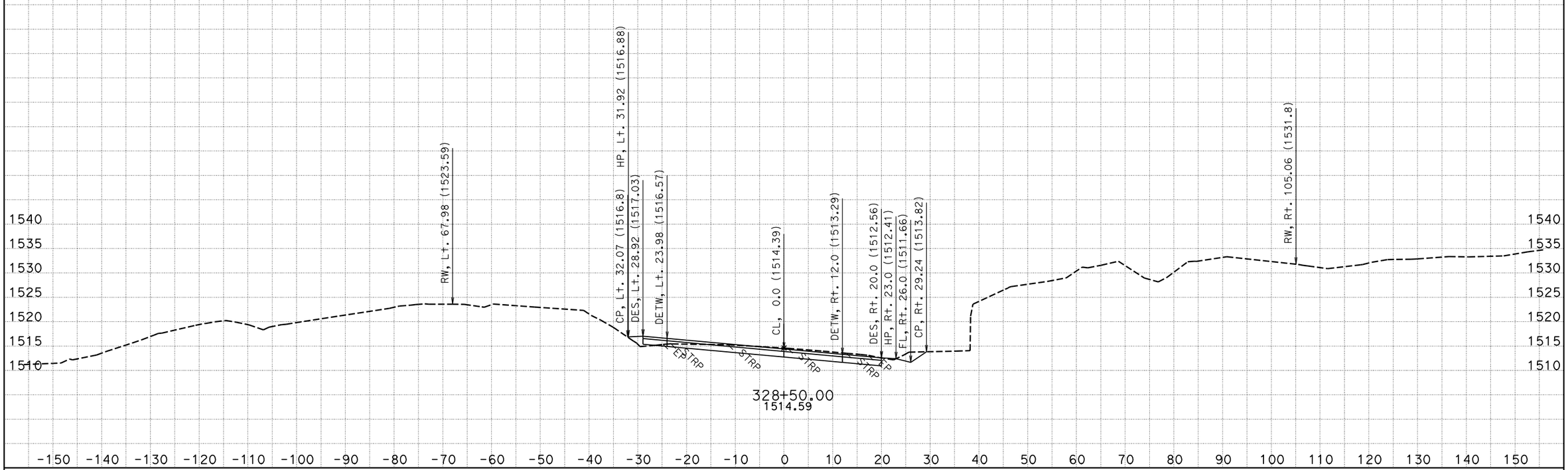


CREATED BY: NS - DESIGN SOUTH
DATE: 12/2/2011
KC Project: 42370D File: P:\proj5*\42370\design\caice\42370D\design_Folder\xsec\hum1_design113011.ear

CONTRACT: 01-423701
DIST/CO/RTE/PM: 01/HUM/299/20.1-21.0

SCALE: 1" = 10' Horiz.
1" = 10' Vert.

**All Dimensions are US Survey Feet**

**HUM1**
**CROSS SECTIONS**
SHEET 144 OF 148

# FOR EARTHWORK DEVELOPMENT ONLY

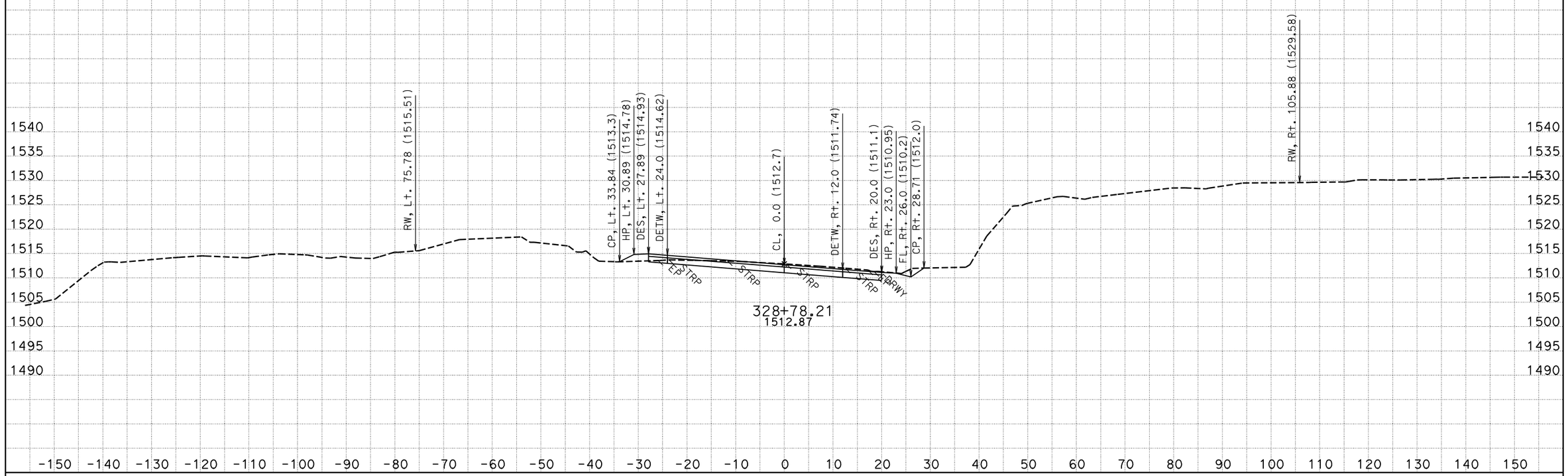


CREATED BY: NS - DESIGN SOUTH
DATE: 12/2/2011
KC Project: 42370D File: P:\proj5*\42370\design\caice\42370D\design_Folder\xsec\hum1_design113011.ear

CONTRACT: 01-423701
DIST/CO/RTE/PM: 01/HUM/299/20.1-21.0

SCALE: 1" = 10' Horiz.
1" = 10' Vert.

**All Dimensions are US Survey Feet**

**HUM1**
**CROSS SECTIONS**
SHEET 145 OF 148

# FOR EARTHWORK DEVELOPMENT ONLY

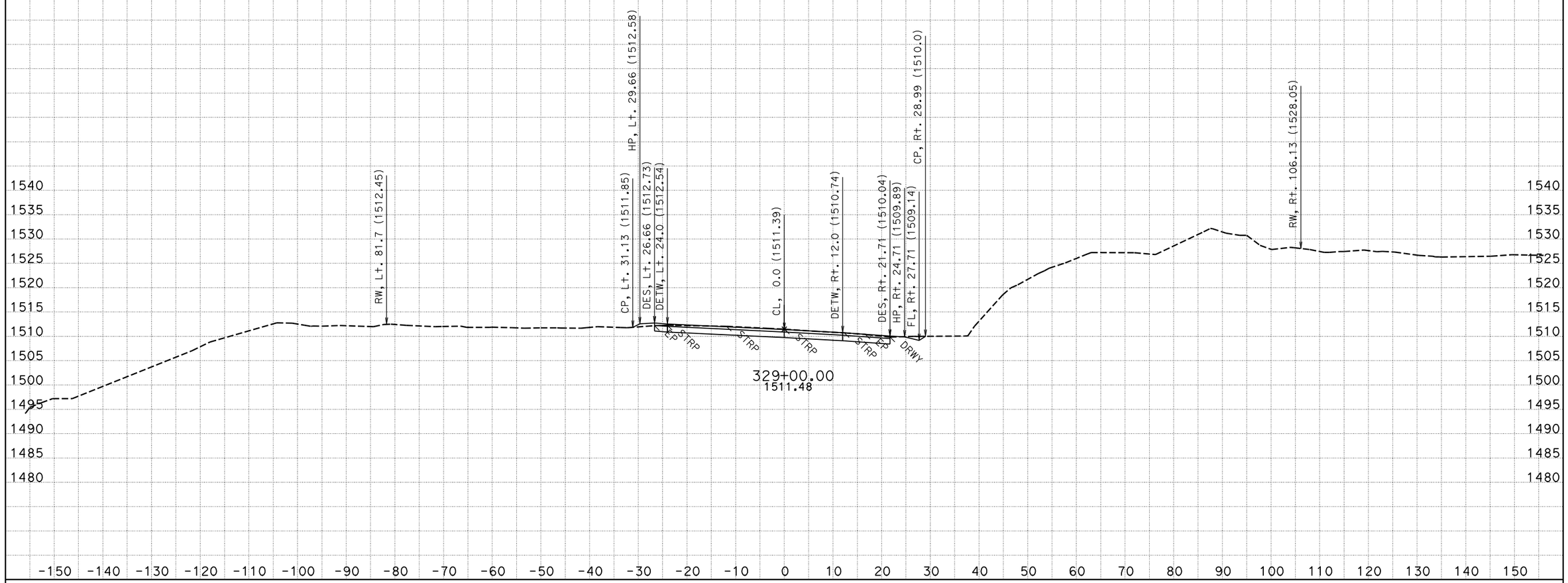


CREATED BY: NS - DESIGN SOUTH
DATE: 12/2/2011
KC Project: 42370D File: P:\proj5*\42370\design\caice\42370D\design_Folder\xsec\hum1_design113011.ear

CONTRACT: 01-423701
DIST/CO/RTE/PM: 01/HUM/299/20.1-21.0

SCALE: 1" = 10' Horiz.
1" = 10' Vert.

**All Dimensions are US Survey Feet**

**HUM1**
**CROSS SECTIONS**
SHEET 146 OF 148

# FOR EARTHWORK DEVELOPMENT ONLY

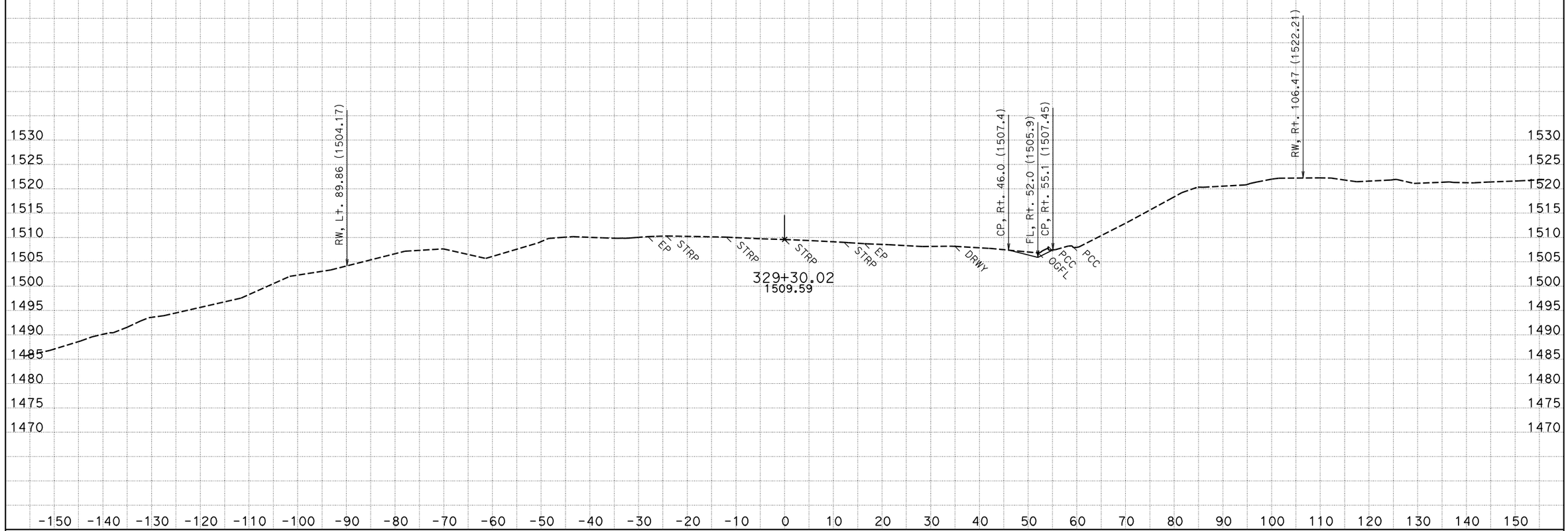


CREATED BY: NS - DESIGN SOUTH
DATE: 12/2/2011
KC Project: 42370D File: P:\proj5*\42370\design\caice\42370D\design_Folder\xsec\hum1_design113011.ear

CONTRACT: 01-423701
DIST/CO/RTE/PM: 01/HUM/299/20.1-21.0

SCALE: 1" = 10' Horiz.
1" = 10' Vert.

**All Dimensions are US Survey Feet**

**HUM1**
**CROSS SECTIONS**
SHEET 147 OF 148

# FOR EARTHWORK DEVELOPMENT ONLY

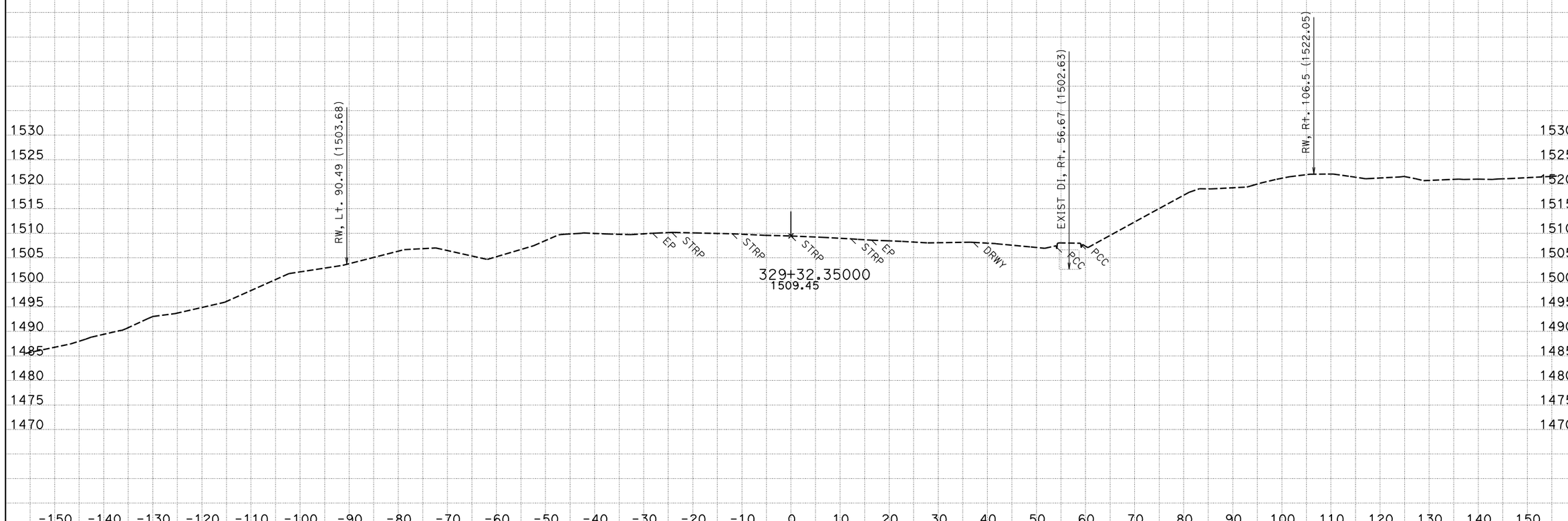


CREATED BY: NS - DESIGN SOUTH
DATE: 12/2/2011
KC Project: 42370D File: P:\proj5*\42370\design\caice\42370D\design_Folder\xsec\hum1_design113011.ear

CONTRACT: 01-423701
DIST/CO/RTE/PM: 01/HUM/299/20.1-21.0

SCALE: 1" = 10' Horiz.
1" = 10' Vert.

**All Dimensions are US Survey Feet**

**HUM1**
**CROSS SECTIONS**
SHEET 148 OF 148