FOR EARTHWORK DEVELOPMENT ONLY

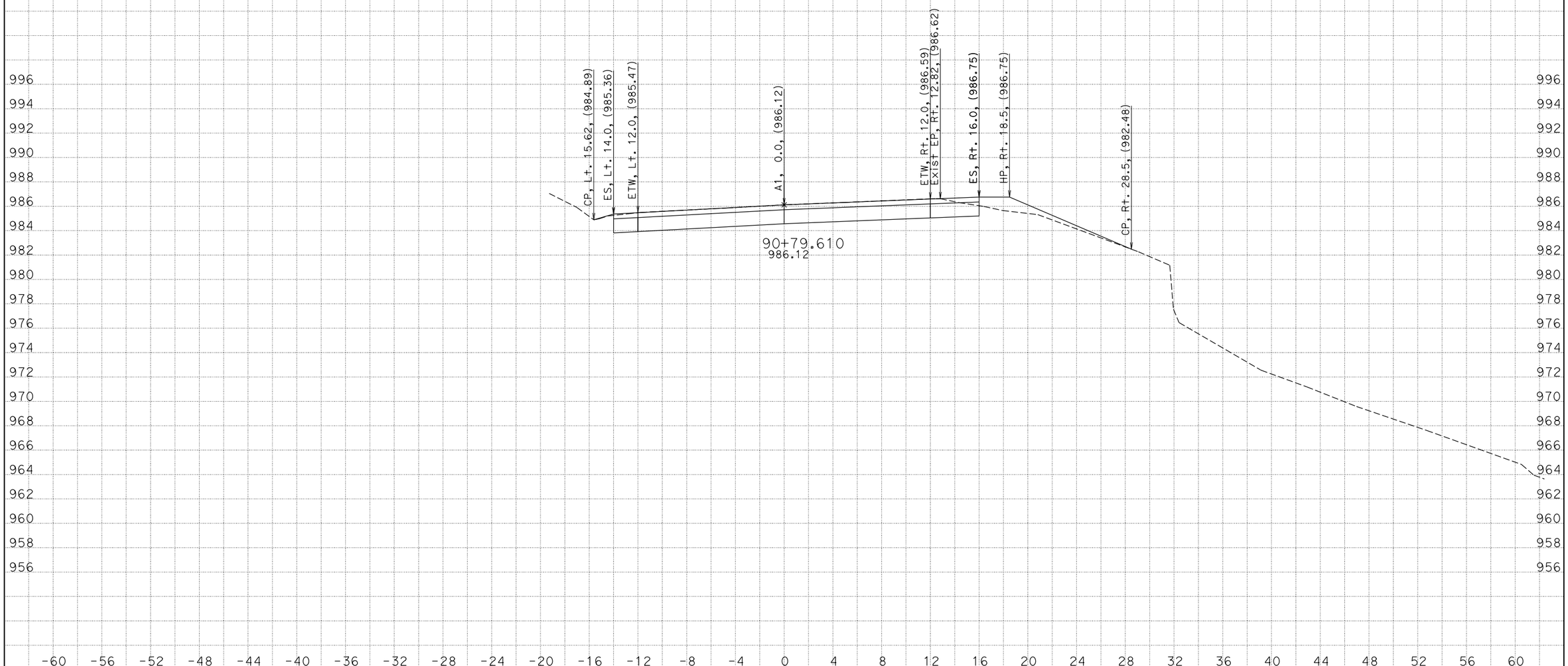

CREATED BY: Huan Cung
DATE: 9/23/2015
KC Project: 0B520 File: P:\proj5*\0b520\desing\caice\final_design.ear

CONTRACT: 01-0B5204
DIST/CO/RTE/PM: 01/Men/128/PM 39.5
PROJECT ID: 01 1200 0135

SCALE: 1" = 4' Horiz.
1" = 4' Vert.

All Dimensions are US Survey Feet

A1
CROSS SECTIONS
SHEET 1 OF 28

FOR EARTHWORK DEVELOPMENT ONLY

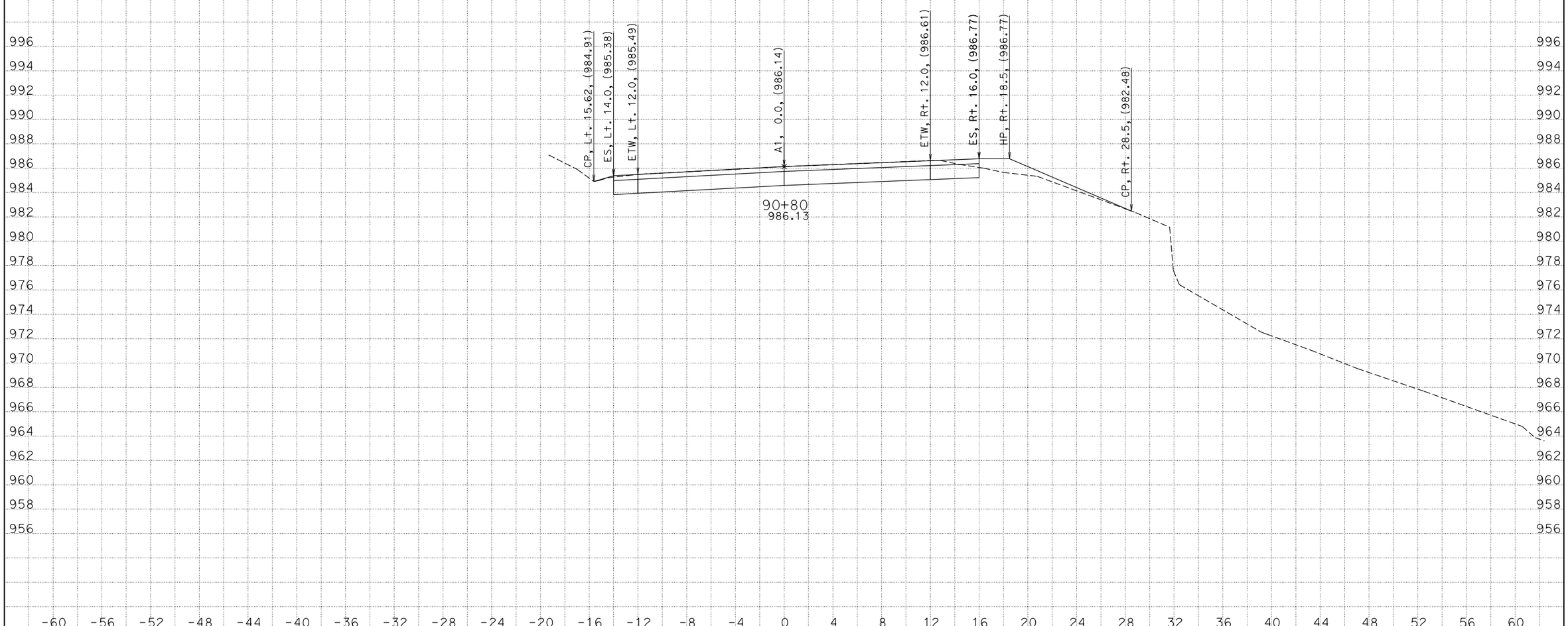

CREATED BY: Huan Cung
DATE: 9/23/2015
KC Project: 0B520 File: P:\proj5*\0b520\desing\caice\final_design.ear

CONTRACT: 01-0B5204
DIST/CO/RTE/PM: 01/Men/128/PM 39.5
PROJECT ID: 01 1200 0135

SCALE: 1" = 4' Horiz.
1" = 4' Vert.

All Dimensions are US Survey Feet

A1
CROSS SECTIONS
SHEET 2 OF 28

FOR EARTHWORK DEVELOPMENT ONLY

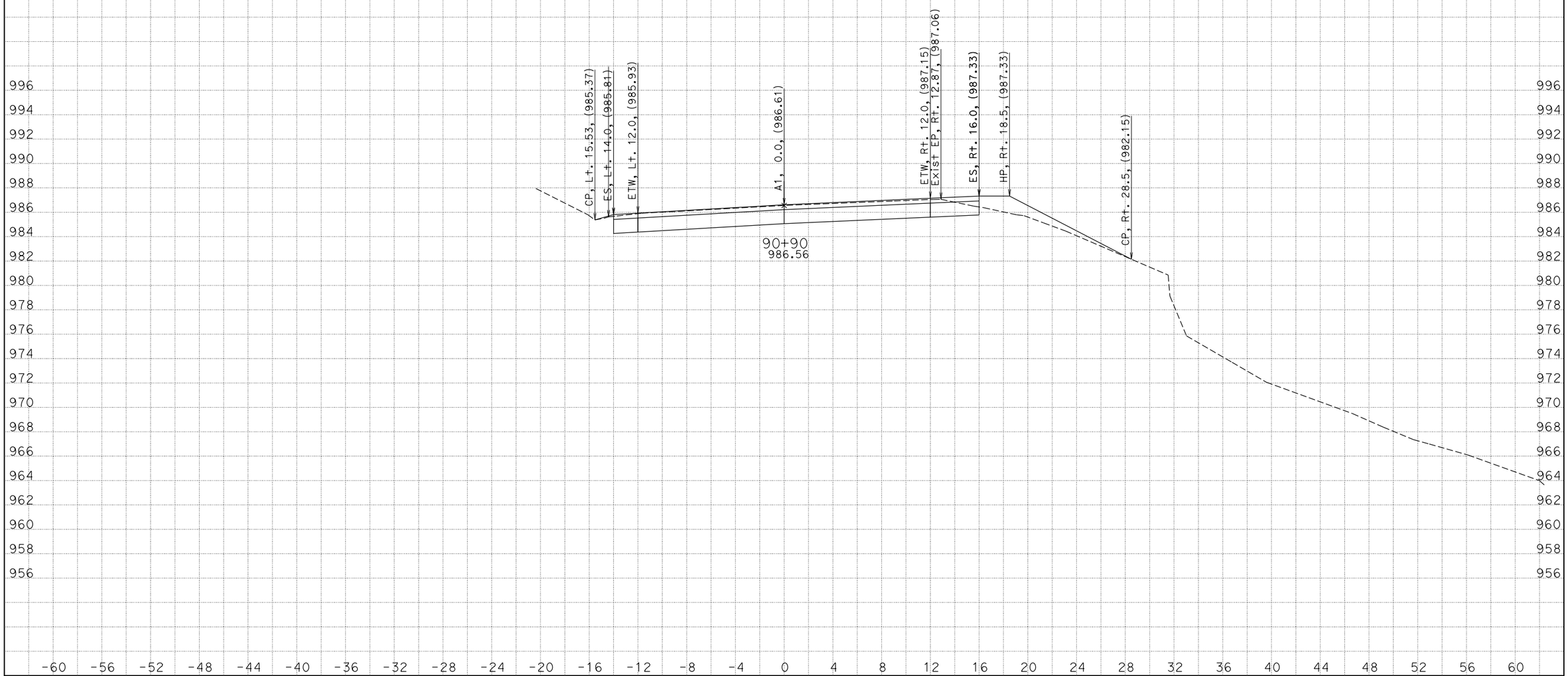

CREATED BY: Huan Cung
DATE: 9/23/2015
KC Project: 0B520 File: P:\proj5*\0b520\desing\caice\final_design.ear

CONTRACT: 01-0B5204
DIST/CO/RTE/PM: 01/Men/128/PM 39.5
PROJECT ID: 01 1200 0135

SCALE: 1" = 4' Horiz.
1" = 4' Vert.

All Dimensions are US Survey Feet

A1
CROSS SECTIONS
SHEET 3 OF 28

FOR EARTHWORK DEVELOPMENT ONLY

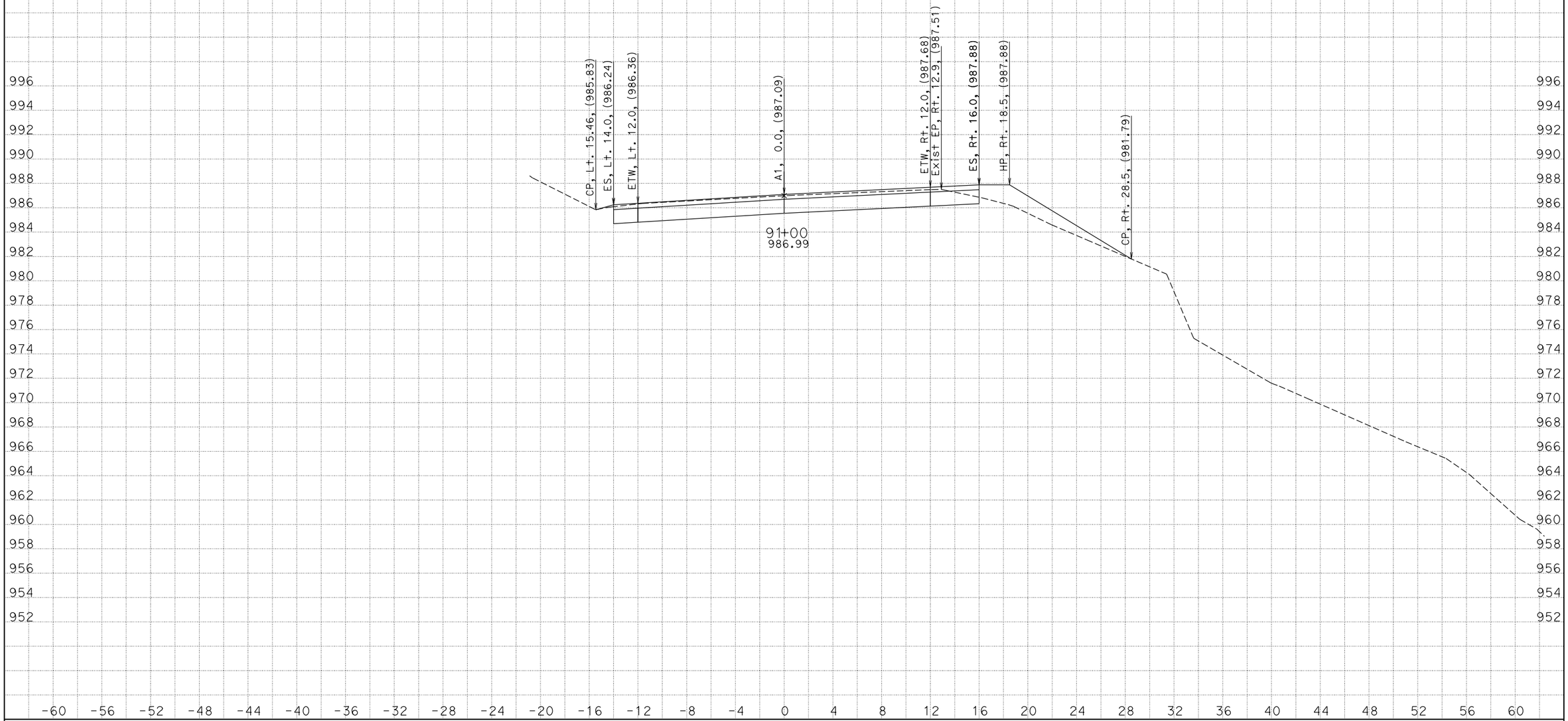

CREATED BY: Huan Cung
DATE: 9/23/2015
KC Project: 0B520 File: P:\proj5*\0b520\desing\caice\final_design.ear

CONTRACT: 01-0B5204
DIST/CO/RTE/PM: 01/Men/128/PM 39.5
PROJECT ID: 01 1200 0135

SCALE: 1" = 4' Horiz.
1" = 4' Vert.

All Dimensions are US Survey Feet

A1
CROSS SECTIONS
SHEET 4 OF 28

FOR EARTHWORK DEVELOPMENT ONLY

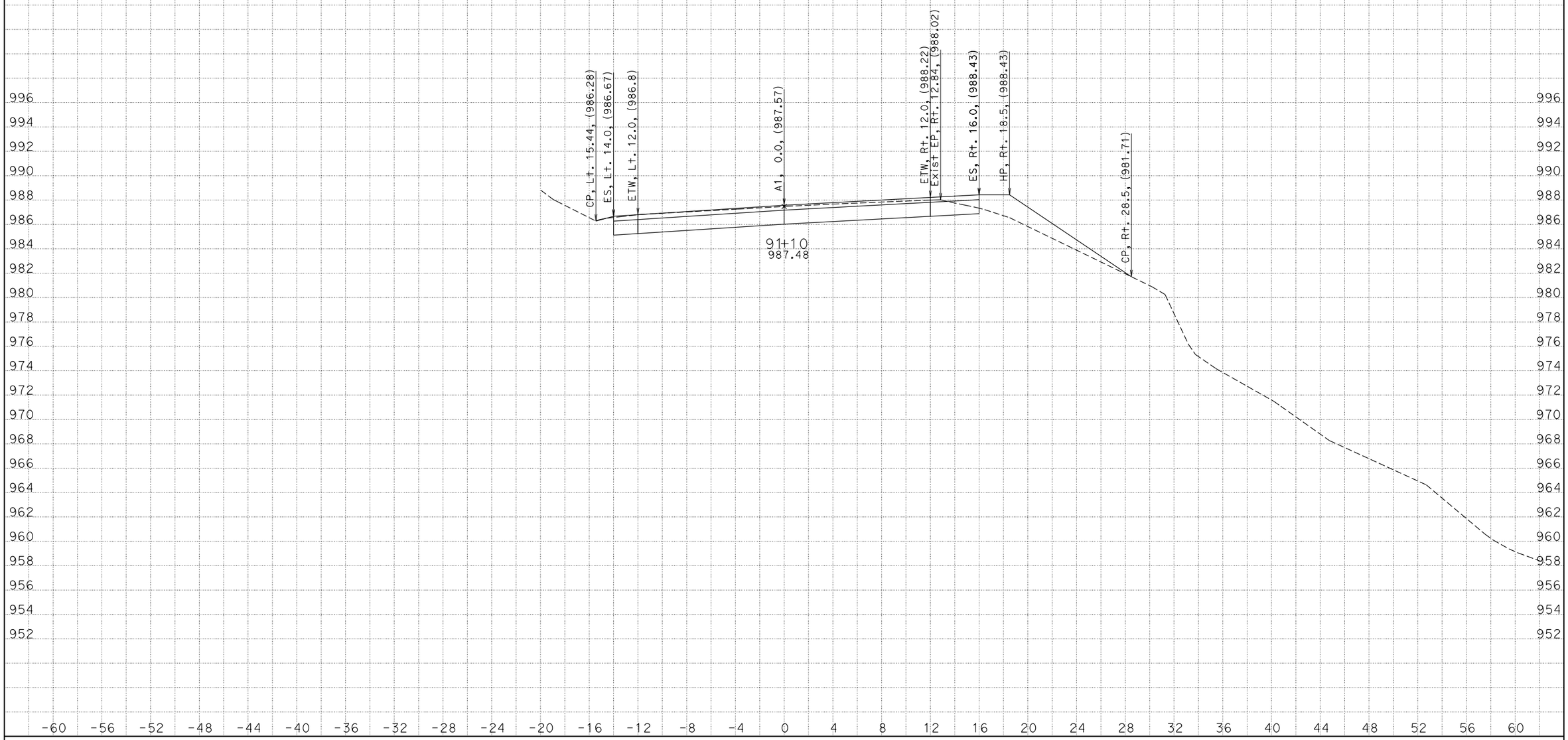

CREATED BY: Huan Cung
DATE: 9/23/2015
KC Project: 0B520 File: P:\proj5*\0b520\desing\caice\final_design.ear

CONTRACT: 01-0B5204
DIST/CO/RTE/PM: 01/Men/128/PM 39.5
PROJECT ID: 01 1200 0135

SCALE: 1" = 4' Horiz.
1" = 4' Vert.

All Dimensions are US Survey Feet

A1
CROSS SECTIONS
SHEET 5 OF 28

FOR EARTHWORK DEVELOPMENT ONLY

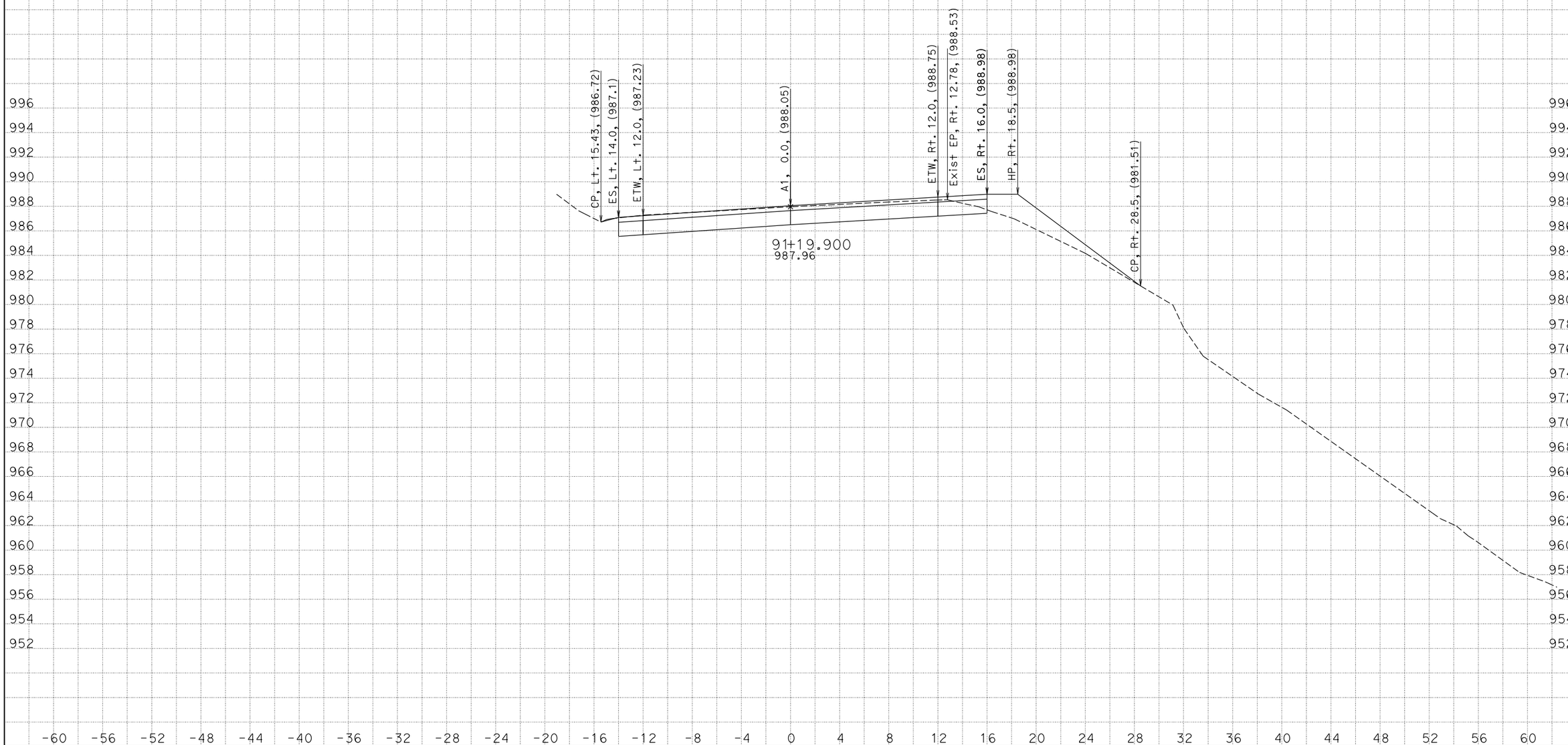

CREATED BY: Huan Cung
DATE: 9/23/2015
KC Project: 0B520 File: P:\proj5*\0b520\desing\caice\final_design.ear

CONTRACT: 01-0B5204
DIST/CO/RTE/PM: 01/Men/128/PM 39.5
PROJECT ID: 01 1200 0135

SCALE: 1" = 4' Horiz.
1" = 4' Vert.

All Dimensions are US Survey Feet

A1
CROSS SECTIONS
SHEET 6 OF 28

FOR EARTHWORK DEVELOPMENT ONLY

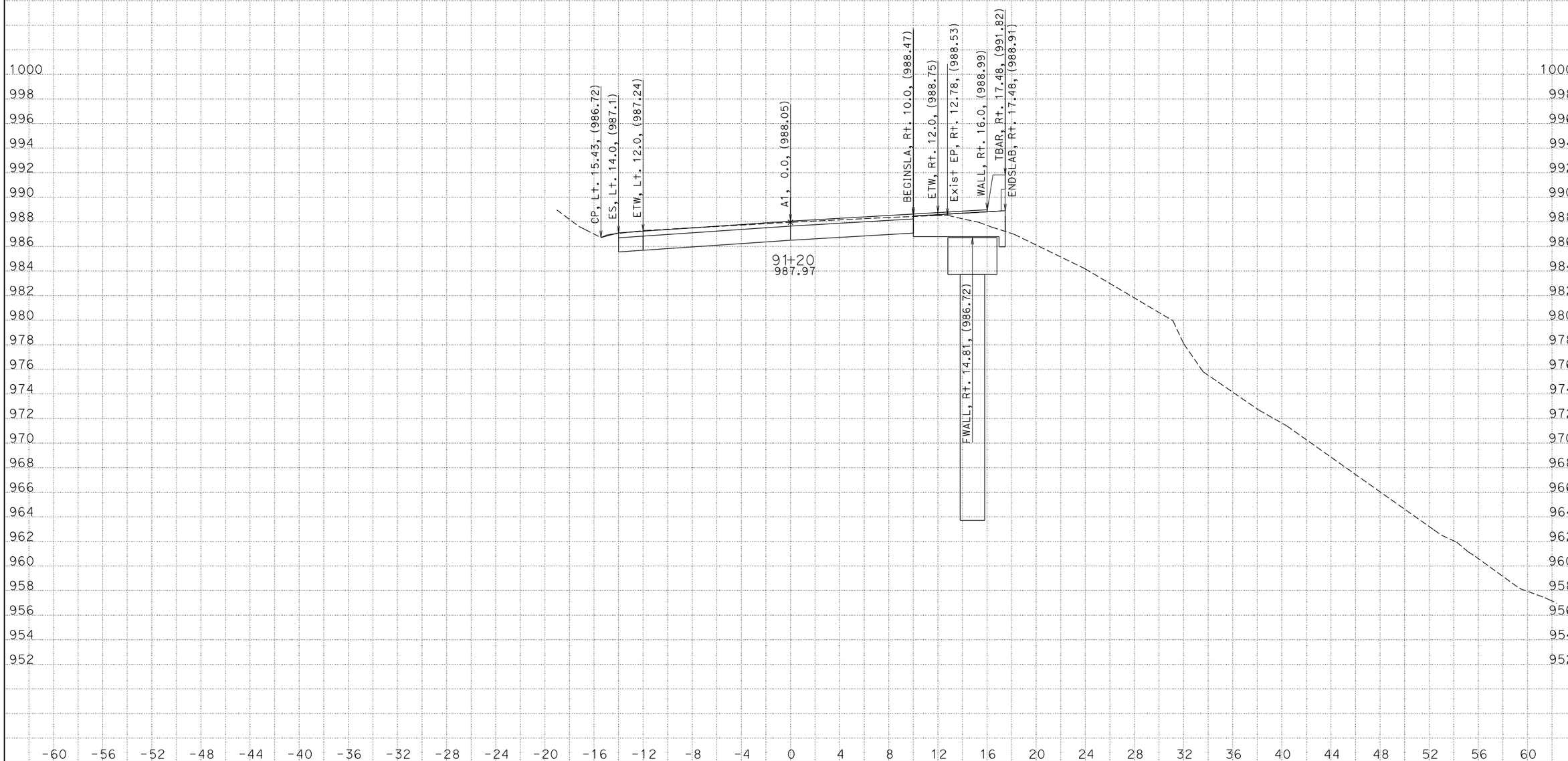

CREATED BY: Huan Cung
DATE: 9/23/2015
KC Project: 0B520 File: P:\proj5*\0b520\desing\caice\final_design.ear

CONTRACT: 01-0B5204
DIST/CO/RTE/PM: 01/Men/128/PM 39.5
PROJECT ID: 01 1200 0135

SCALE: 1" = 4' Horiz.
1" = 4' Vert.

All Dimensions are US Survey Feet

A1
CROSS SECTIONS
SHEET 7 OF 28

FOR EARTHWORK DEVELOPMENT ONLY

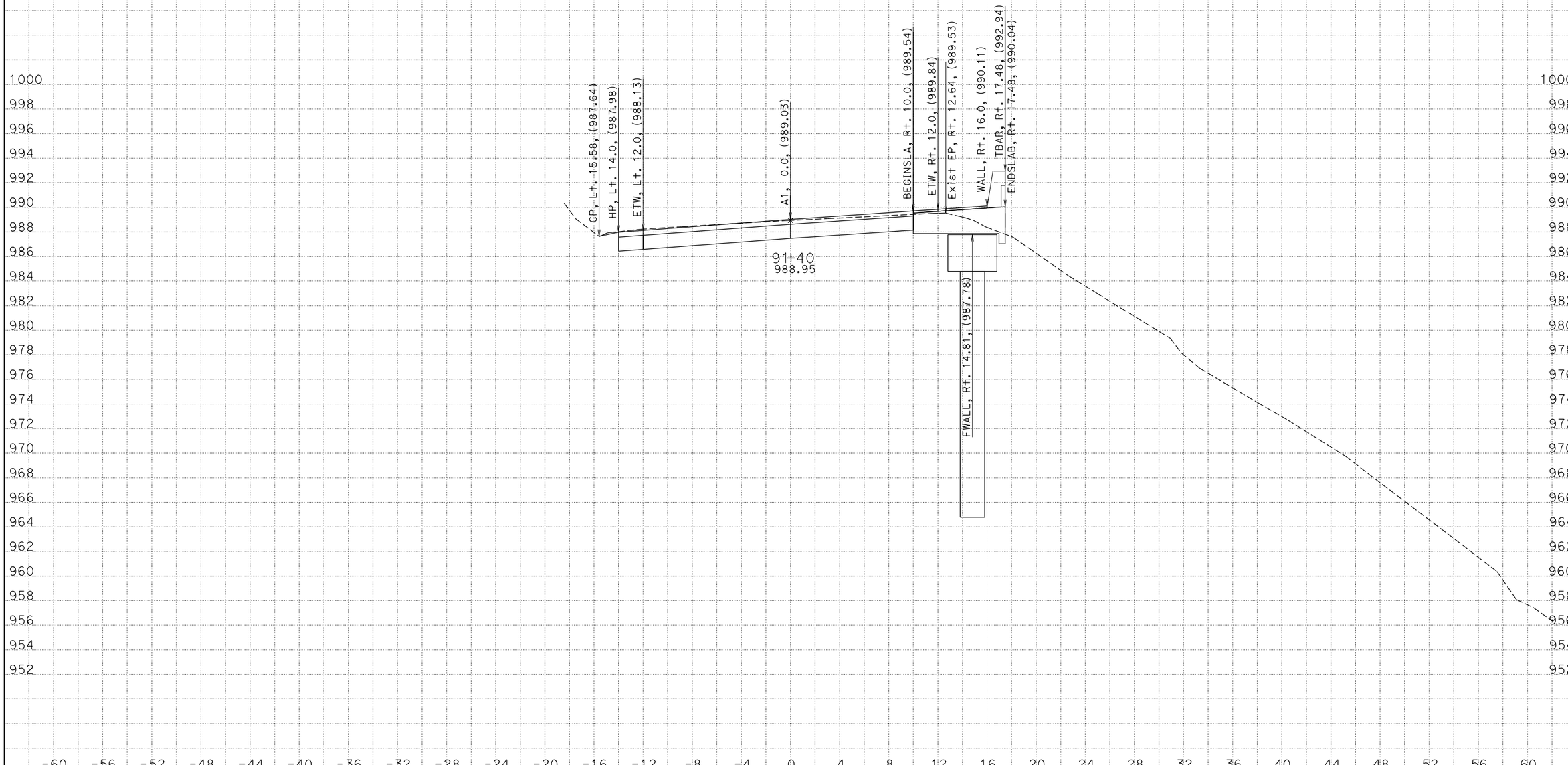

CREATED BY: Huan Cung
DATE: 9/23/2015
KC Project: 0B520 File: P:\proj5*\0b520\desing\caice\final_design.ear

CONTRACT: 01-0B5204
DIST/CO/RTE/PM: 01/Men/128/PM 39.5
PROJECT ID: 01 1200 0135

SCALE: 1" = 4' Horiz.
1" = 4' Vert.

All Dimensions are US Survey Feet

A1
CROSS SECTIONS
SHEET 8 OF 28

FOR EARTHWORK DEVELOPMENT ONLY

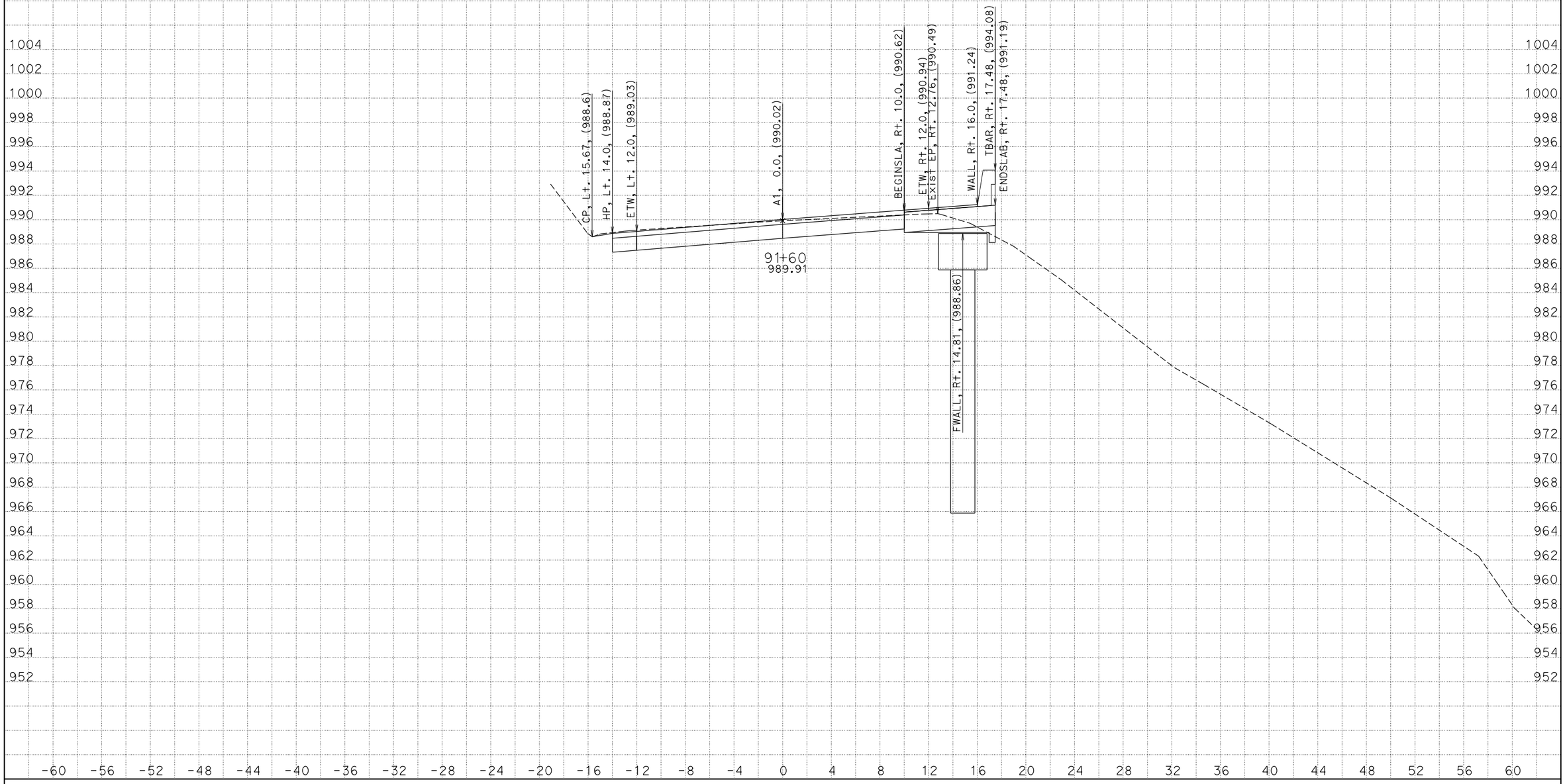

CREATED BY: Huan Cung
DATE: 9/23/2015
KC Project: 0B520 File: P:\proj5*\0b520\desing\caice\final_design.ear

CONTRACT: 01-0B5204
DIST/CO/RTE/PM: 01/Men/128/PM 39.5
PROJECT ID: 01 1200 0135

SCALE: 1" = 4' Horiz.
1" = 4' Vert.

All Dimensions are US Survey Feet

A1
CROSS SECTIONS
SHEET 9 OF 28

FOR EARTHWORK DEVELOPMENT ONLY

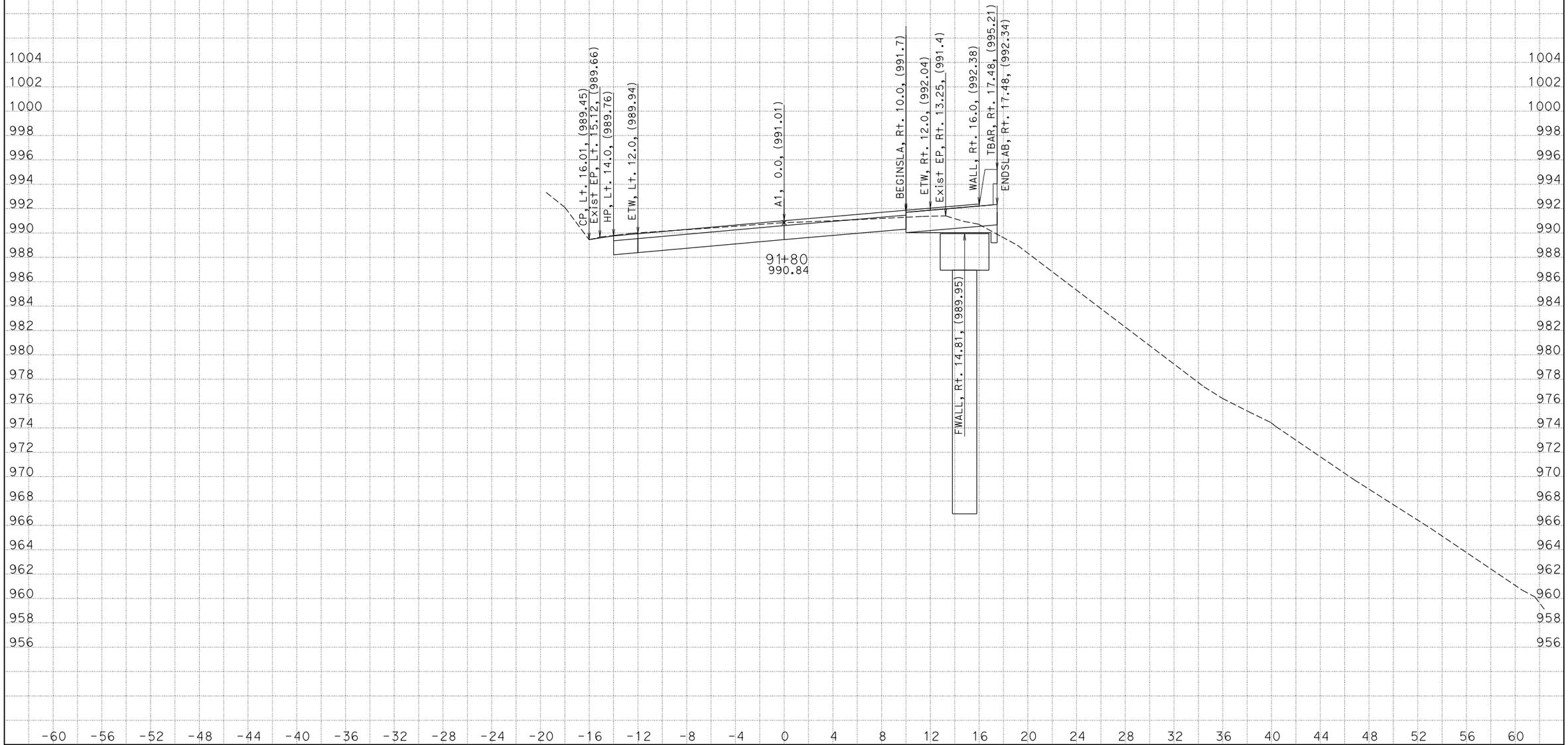

CREATED BY: Huan Cung
DATE: 9/23/2015
KC Project: 0B520 File: P:\proj5*\0b520\desing\caice\final_design.ear

CONTRACT: 01-0B5204
DIST/CO/RTE/PM: 01/Men/128/PM 39.5
PROJECT ID: 01 1200 0135

SCALE: 1" = 4' Horiz.
1" = 4' Vert.

All Dimensions are US Survey Feet

A1
CROSS SECTIONS
SHEET 10 OF 28

FOR EARTHWORK DEVELOPMENT ONLY

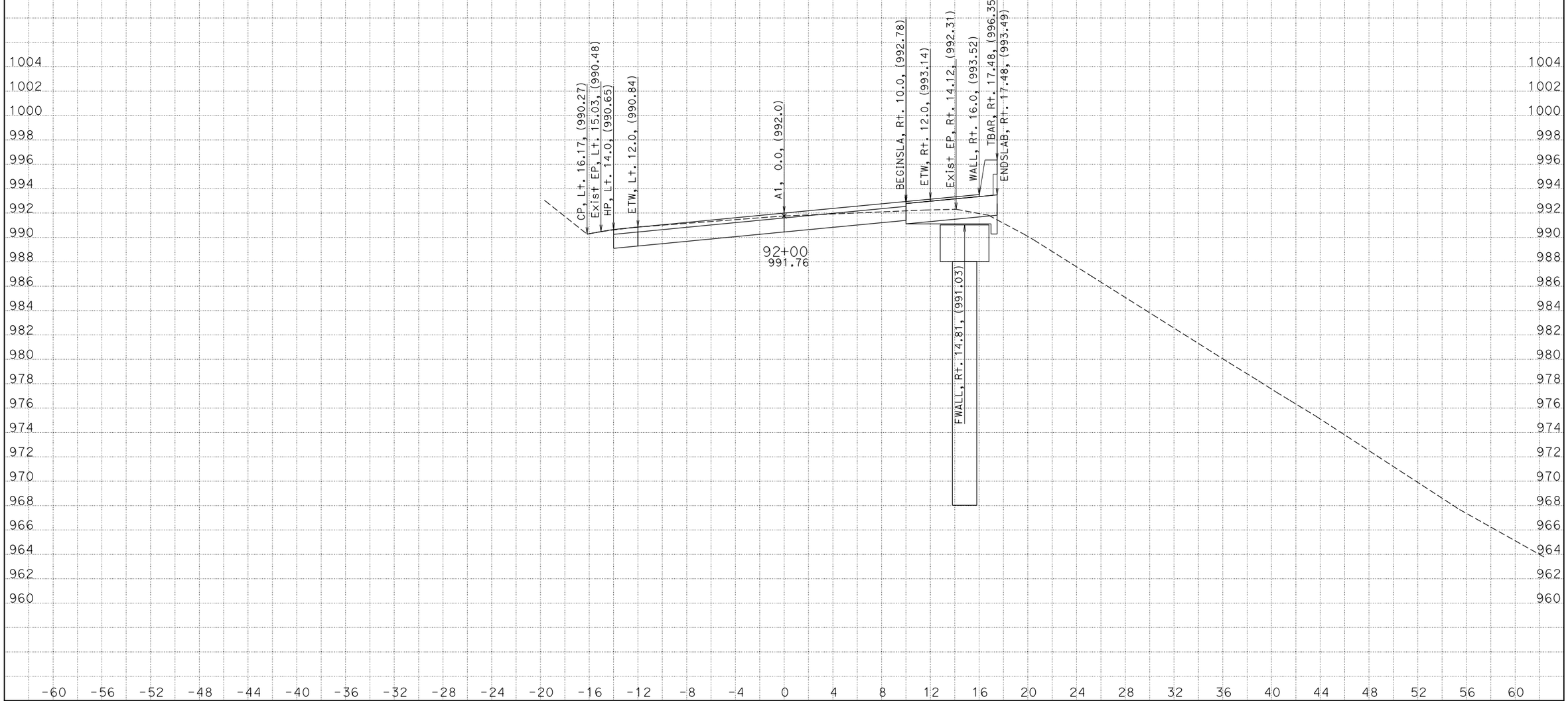

CREATED BY: Huan Cung
DATE: 9/23/2015
KC Project: 0B520 File: P:\proj5*\0b520\desing\caice\final_design.ear

CONTRACT: 01-0B5204
DIST/CO/RTE/PM: 01/Men/128/PM 39.5
PROJECT ID: 01 1200 0135

SCALE: 1" = 4' Horiz.
1" = 4' Vert.

All Dimensions are US Survey Feet

A1
CROSS SECTIONS
SHEET 11 OF 28

FOR EARTHWORK DEVELOPMENT ONLY

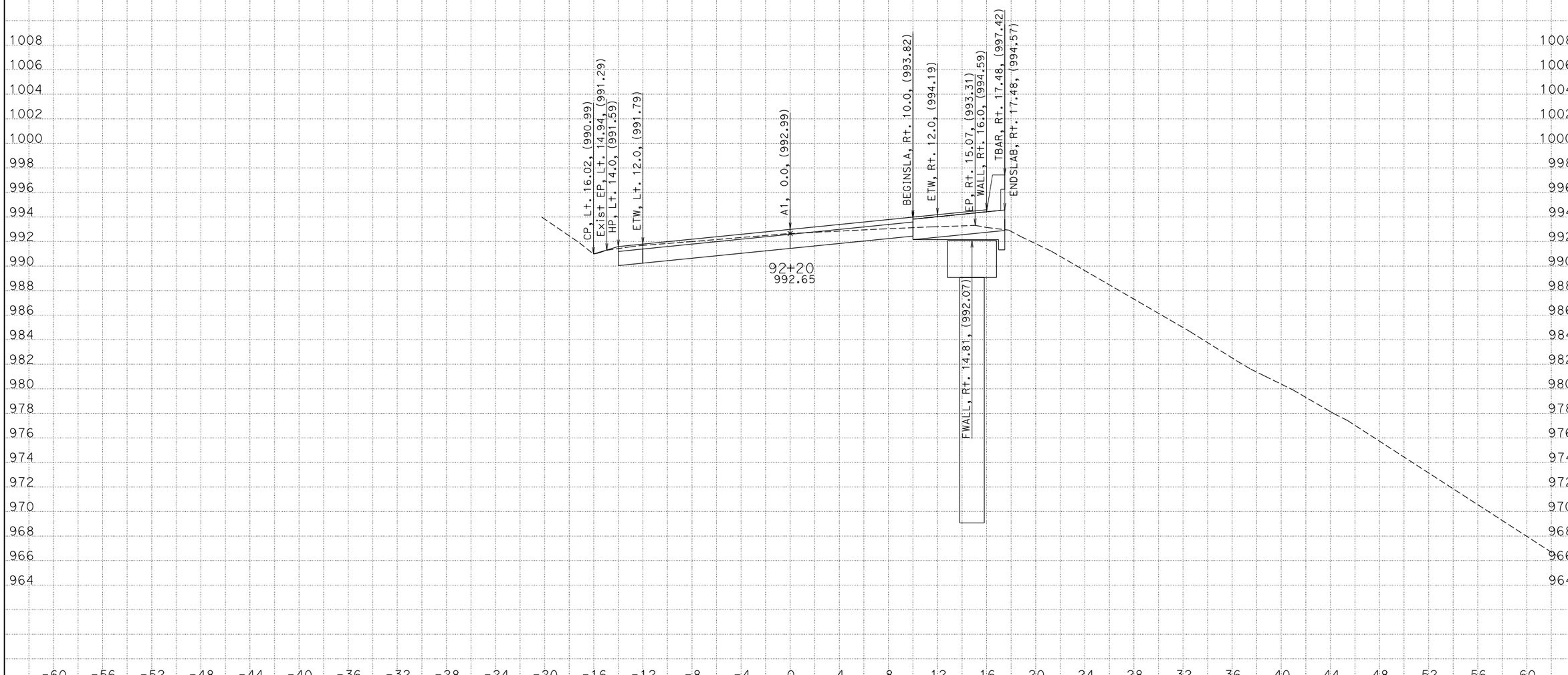

CREATED BY: Huan Cung
DATE: 9/23/2015
KC Project: 0B520 File: P:\proj5*\0b520\desing\caice\final_design.ear

CONTRACT: 01-0B5204
DIST/CO/RTE/PM: 01/Men/128/PM 39.5
PROJECT ID: 01 1200 0135

SCALE: 1" = 4' Horiz.
1" = 4' Vert.

All Dimensions are US Survey Feet

A1
CROSS SECTIONS
SHEET 12 OF 28

FOR EARTHWORK DEVELOPMENT ONLY

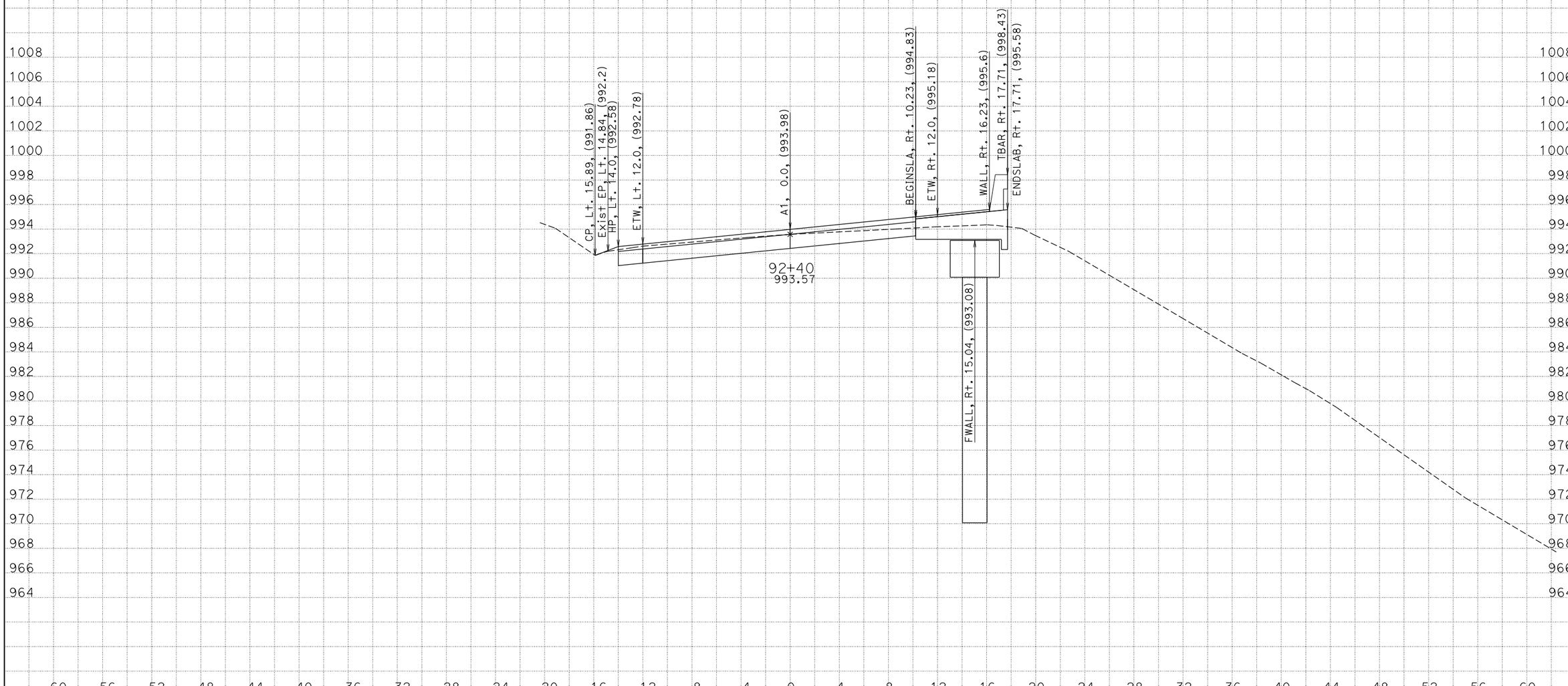

CREATED BY: Huan Cung
DATE: 9/23/2015
KC Project: 0B520 File: P:\proj5*\0b520\desing\caice\final_design.ear

CONTRACT: 01-0B5204
DIST/CO/RTE/PM: 01/Men/128/PM 39.5
PROJECT ID: 01 1200 0135

SCALE: 1" = 4' Horiz.
1" = 4' Vert.

All Dimensions are US Survey Feet

A1
CROSS SECTIONS
SHEET 13 OF 28

FOR EARTHWORK DEVELOPMENT ONLY

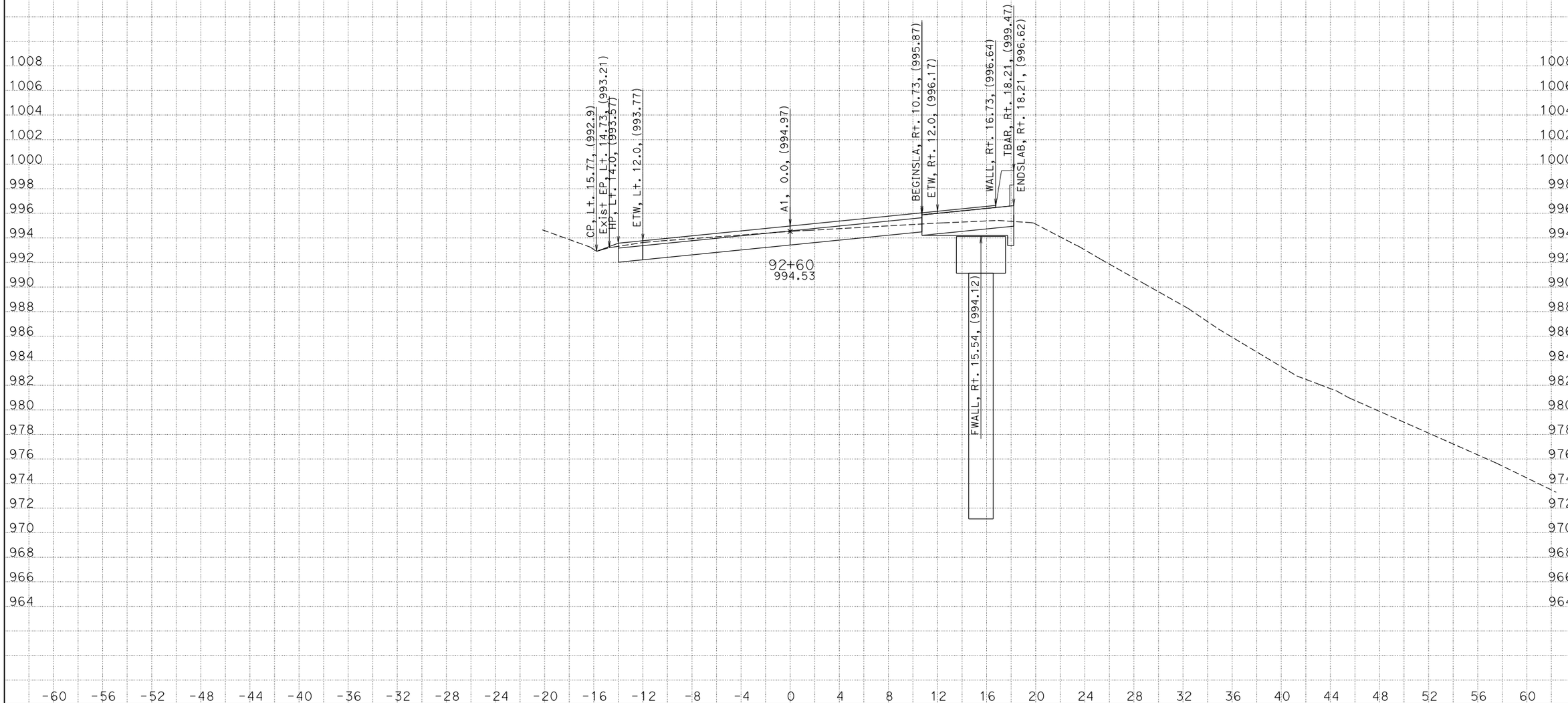

CREATED BY: Huan Cung
DATE: 9/23/2015
KC Project: 0B520 File: P:\proj5*\0b520\desing\caice\final_design.ear

CONTRACT: 01-0B5204
DIST/CO/RTE/PM: 01/Men/128/PM 39.5
PROJECT ID: 01 1200 0135

SCALE: 1" = 4' Horiz.
1" = 4' Vert.

All Dimensions are US Survey Feet

A1
CROSS SECTIONS
SHEET 14 OF 28

FOR EARTHWORK DEVELOPMENT ONLY

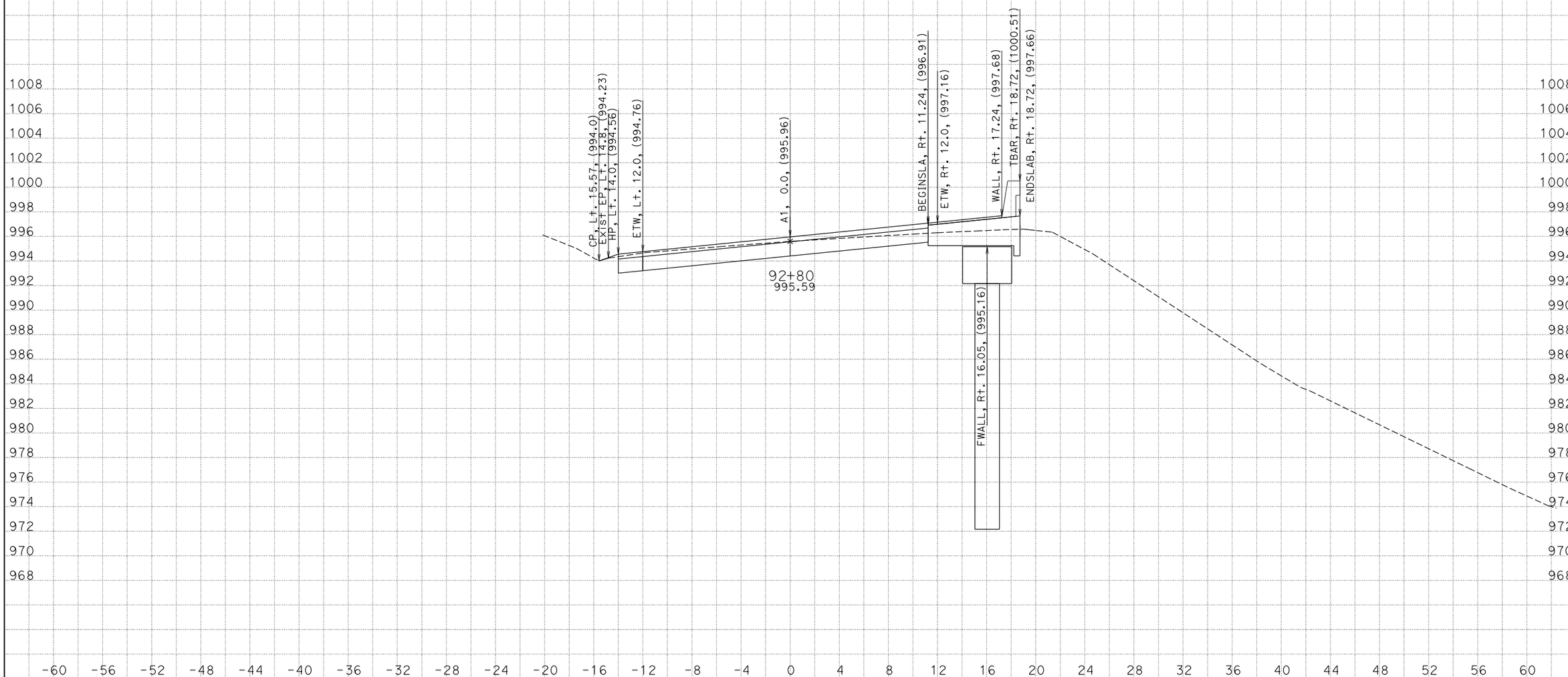

CREATED BY: Huan Cung
DATE: 9/23/2015
KC Project: 0B520 File: P:\proj5*\0b520\desing\caice\final_design.ear

CONTRACT: 01-0B5204
DIST/CO/RTE/PM: 01/Men/128/PM 39.5
PROJECT ID: 01 1200 0135

SCALE: 1" = 4' Horiz.
1" = 4' Vert.

All Dimensions are US Survey Feet

A1
CROSS SECTIONS
SHEET 15 OF 28

FOR EARTHWORK DEVELOPMENT ONLY

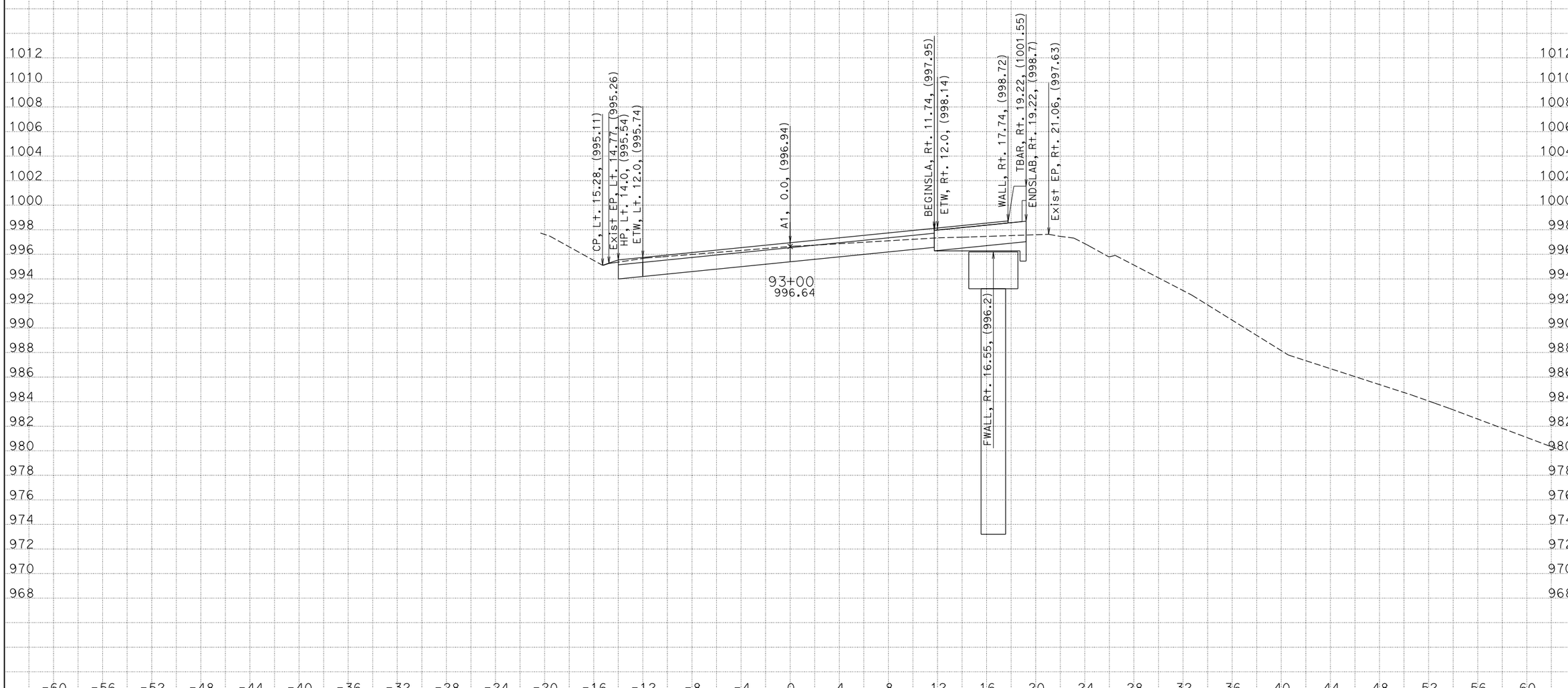

CREATED BY: Huan Cung
DATE: 9/23/2015
KC Project: 0B520 File: P:\proj5*\0b520\desing\caice\final_design.ear

CONTRACT: 01-0B5204
DIST/CO/RTE/PM: 01/Men/128/PM 39.5
PROJECT ID: 01 1200 0135

SCALE: 1" = 4' Horiz.
1" = 4' Vert.

All Dimensions are US Survey Feet

A1
CROSS SECTIONS
SHEET 16 OF 28

FOR EARTHWORK DEVELOPMENT ONLY

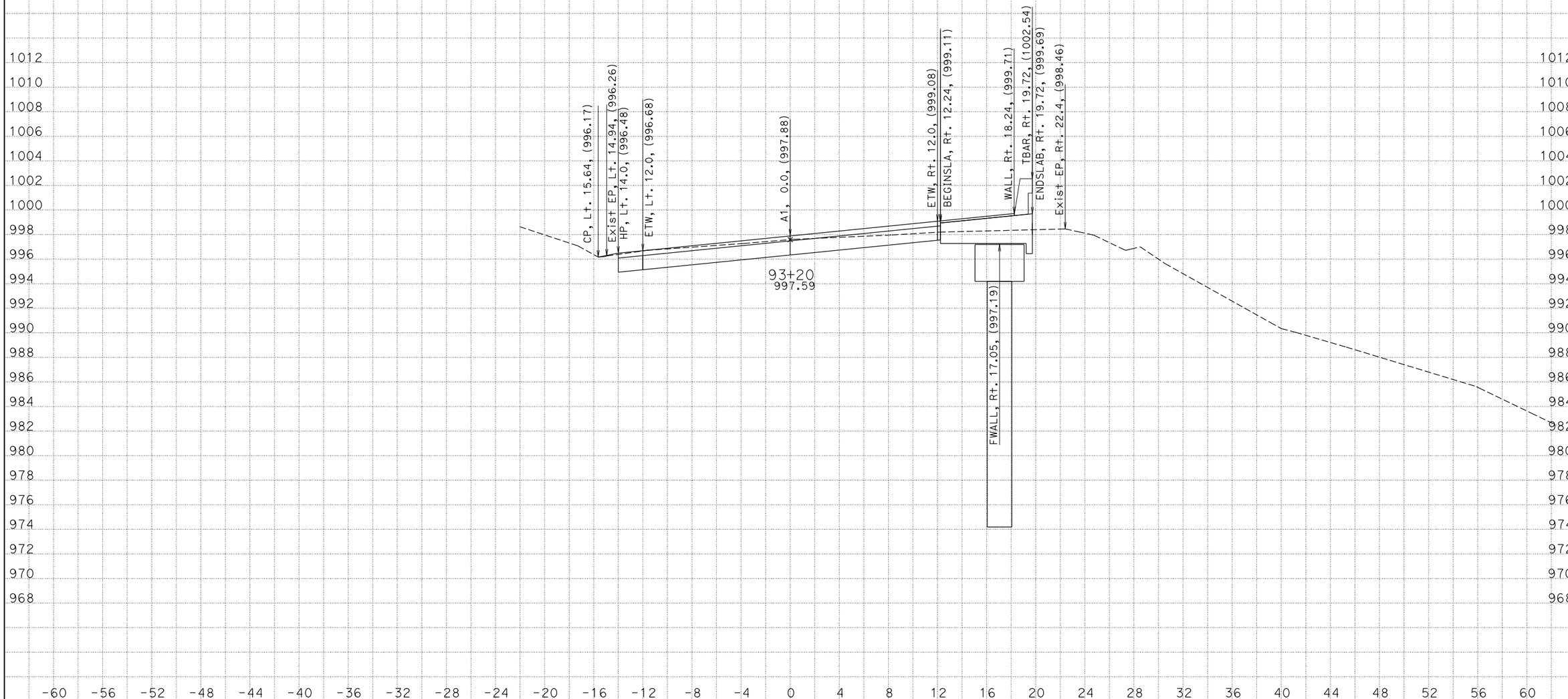

CREATED BY: Huan Cung
DATE: 9/23/2015
KC Project: 0B520 File: P:\proj5*\0b520\desing\caice\final_design.ear

CONTRACT: 01-0B5204
DIST/CO/RTE/PM: 01/Men/128/PM 39.5
PROJECT ID: 01 1200 0135

SCALE: 1" = 4' Horiz.
1" = 4' Vert.

All Dimensions are US Survey Feet

A1
CROSS SECTIONS
SHEET 17 OF 28

FOR EARTHWORK DEVELOPMENT ONLY

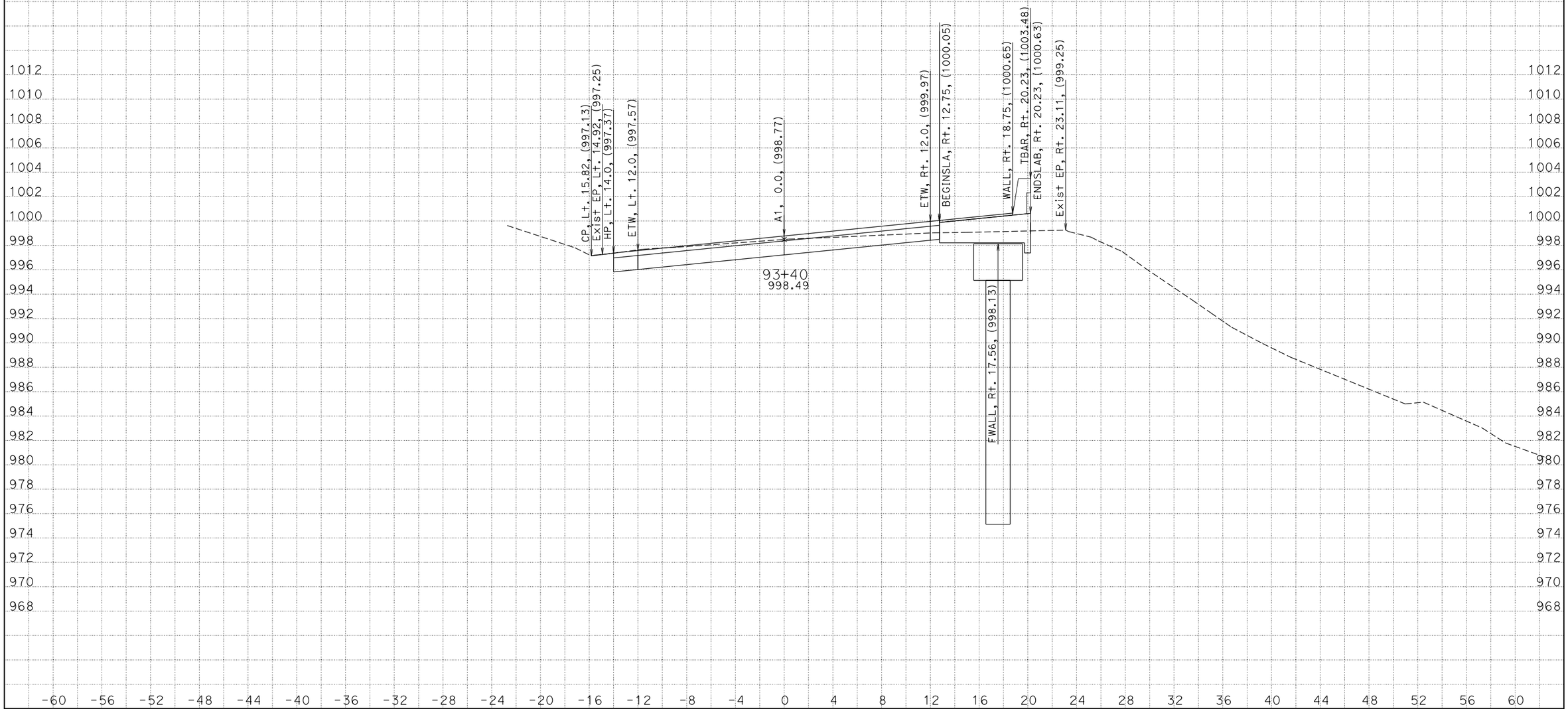

CREATED BY: Huan Cung
DATE: 9/23/2015
KC Project: 0B520 File: P:\proj5*\0b520\desing\caice\final_design.ear

CONTRACT: 01-0B5204
DIST/CO/RTE/PM: 01/Men/128/PM 39.5
PROJECT ID: 01 1200 0135

SCALE: 1" = 4' Horiz.
1" = 4' Vert.

All Dimensions are US Survey Feet

A1
CROSS SECTIONS
SHEET 18 OF 28

FOR EARTHWORK DEVELOPMENT ONLY

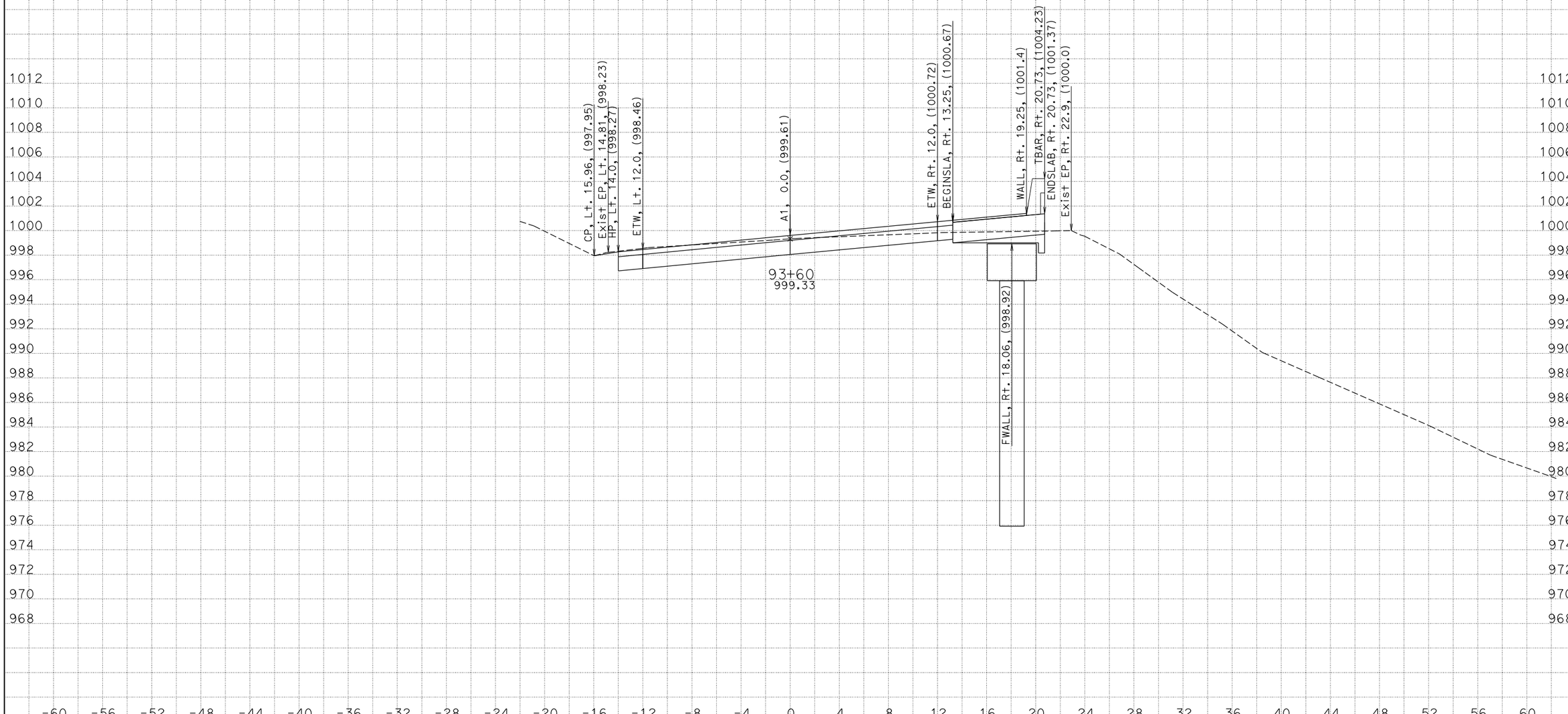

CREATED BY: Huan Cung
DATE: 9/23/2015
KC Project: 0B520 File: P:\proj5*\0b520\desing\caice\final_design.ear

CONTRACT: 01-0B5204
DIST/CO/RTE/PM: 01/Men/128/PM 39.5
PROJECT ID: 01 1200 0135

SCALE: 1" = 4' Horiz.
1" = 4' Vert.

All Dimensions are US Survey Feet

A1
CROSS SECTIONS
SHEET 19 OF 28

FOR EARTHWORK DEVELOPMENT ONLY

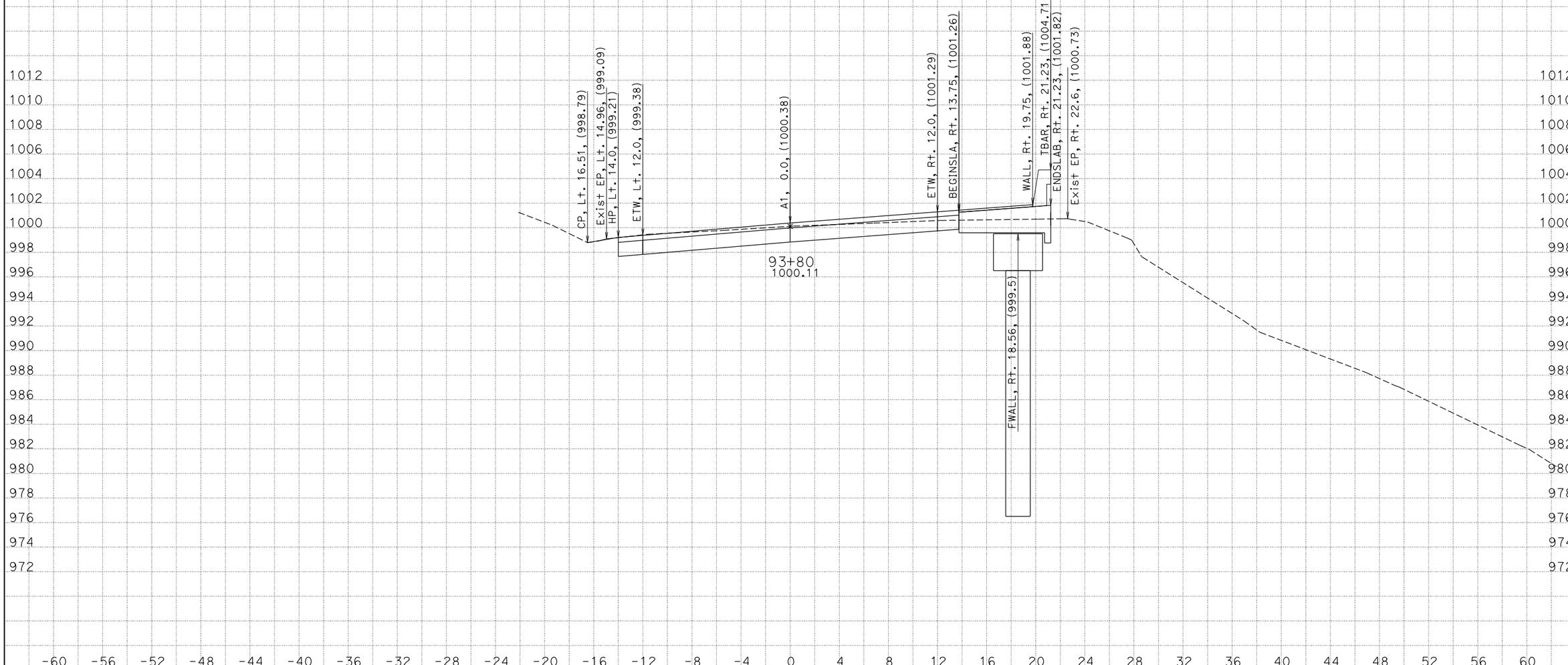

CREATED BY: Huan Cung
DATE: 9/23/2015
KC Project: 0B520 File: P:\proj5*\0b520\desing\caice\final_design.ear

CONTRACT: 01-0B5204
DIST/CO/RTE/PM: 01/Men/128/PM 39.5
PROJECT ID: 01 1200 0135

SCALE: 1" = 4' Horiz.
1" = 4' Vert.

All Dimensions are US Survey Feet

A1
CROSS SECTIONS
SHEET 20 OF 28

FOR EARTHWORK DEVELOPMENT ONLY

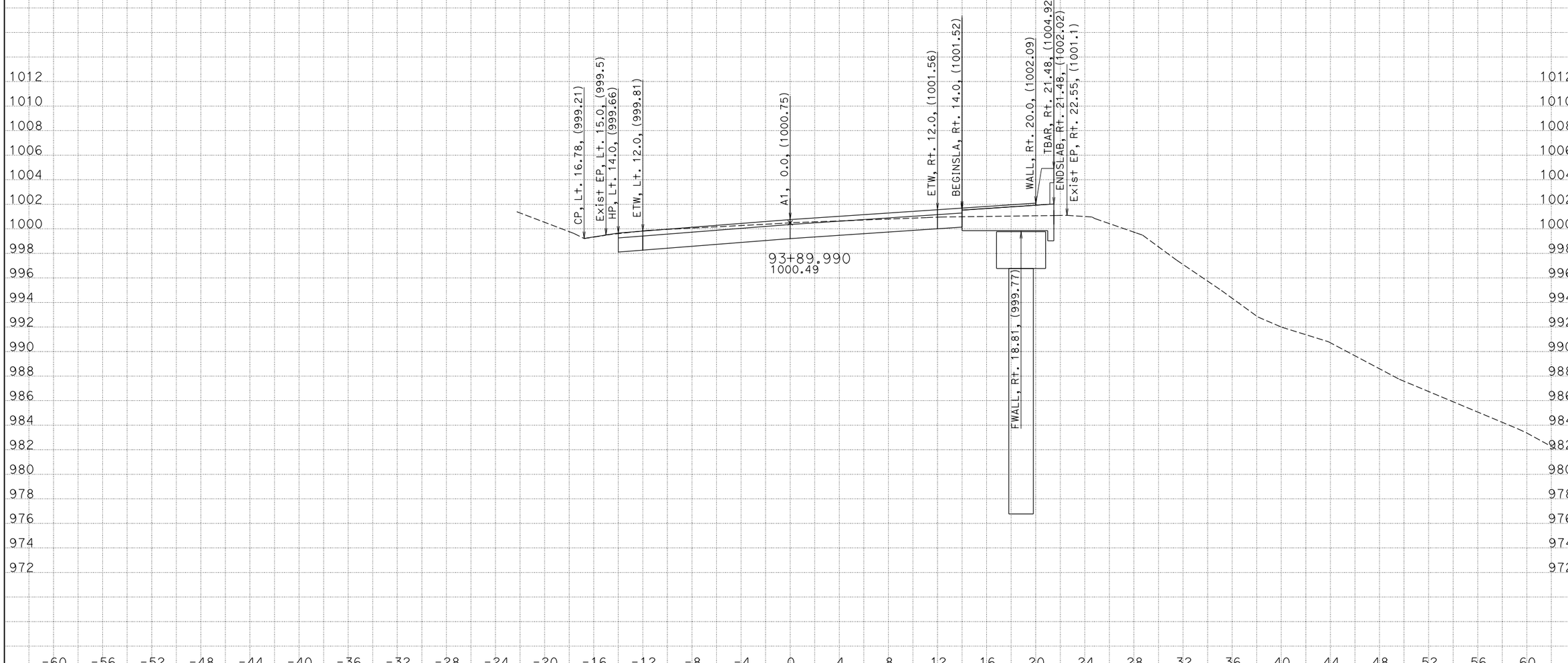

CREATED BY: Huan Cung
DATE: 9/23/2015
KC Project: 0B520 File: P:\proj5*\0b520\desing\caice\final_design.ear

CONTRACT: 01-0B5204
DIST/CO/RTE/PM: 01/Men/128/PM 39.5
PROJECT ID: 01 1200 0135

SCALE: 1" = 4' Horiz.
1" = 4' Vert.

All Dimensions are US Survey Feet

A1
CROSS SECTIONS
SHEET 21 OF 28

FOR EARTHWORK DEVELOPMENT ONLY

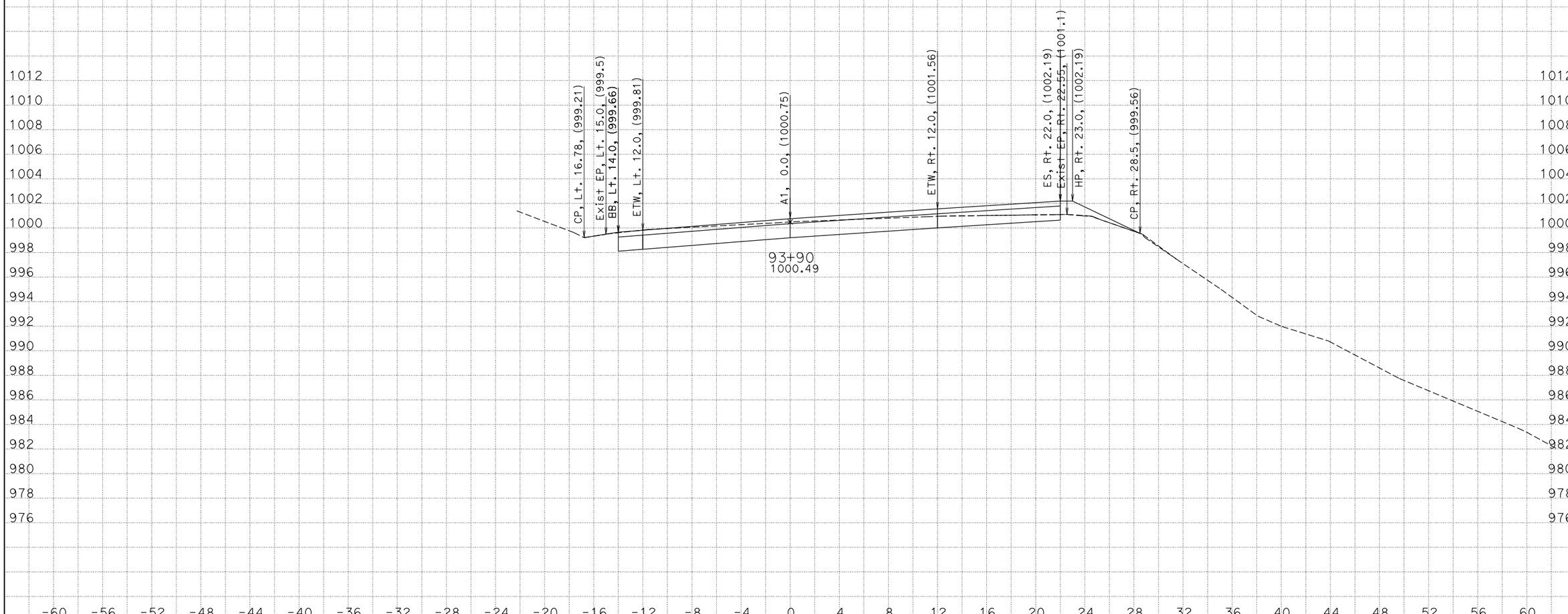

CREATED BY: Huan Cung
DATE: 9/23/2015
KC Project: 0B520 File: P:\proj5*\0b520\desing\caice\final_design.ear

CONTRACT: 01-0B5204
DIST/CO/RTE/PM: 01/Men/128/PM 39.5
PROJECT ID: 01 1200 0135

SCALE: 1" = 4' Horiz.
1" = 4' Vert.

All Dimensions are US Survey Feet

A1
CROSS SECTIONS
SHEET 22 OF 28

FOR EARTHWORK DEVELOPMENT ONLY

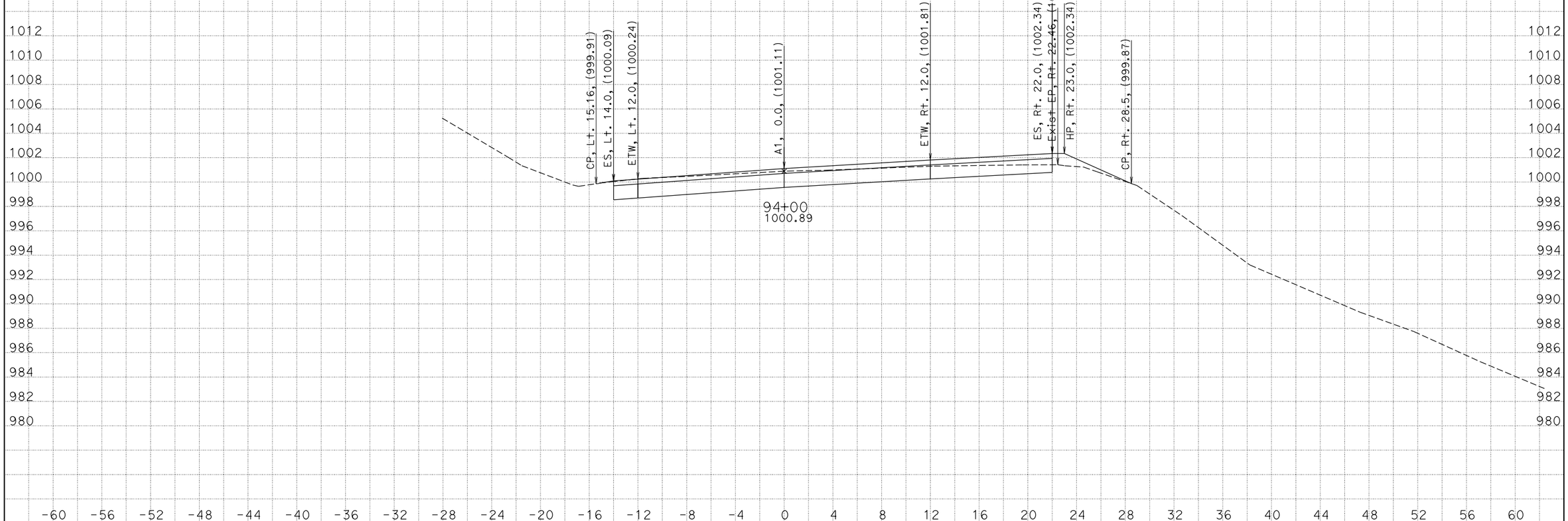

CREATED BY: Huan Cung
DATE: 9/23/2015
KC Project: 0B520 File: P:\proj5*\0b520\desing\caice\final_design.ear

CONTRACT: 01-0B5204
DIST/CO/RTE/PM: 01/Men/128/PM 39.5
PROJECT ID: 01 1200 0135

SCALE: 1" = 4' Horiz.
1" = 4' Vert.

All Dimensions are US Survey Feet

A1
CROSS SECTIONS
SHEET 23 OF 28

FOR EARTHWORK DEVELOPMENT ONLY

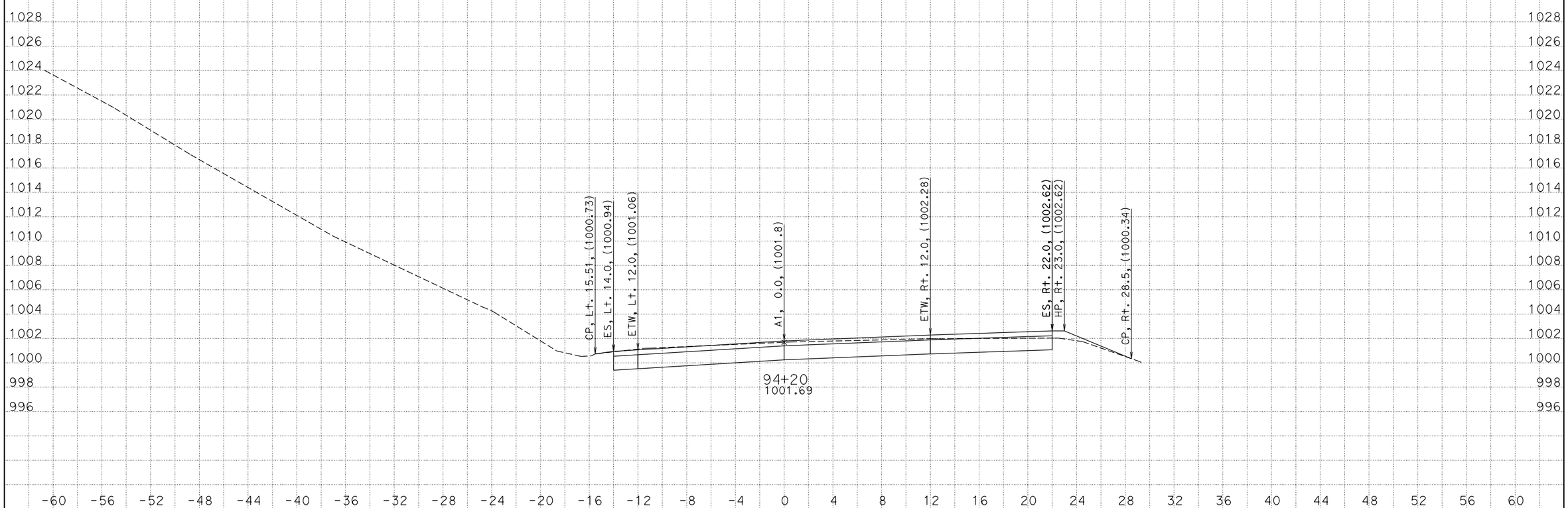

CREATED BY: Huan Cung
DATE: 9/23/2015
KC Project: 0B520 File: P:\proj5*\0b520\desing\caice\final_design.ear

CONTRACT: 01-0B5204
DIST/CO/RTE/PM: 01/Men/128/PM 39.5
PROJECT ID: 01 1200 0135

SCALE: 1" = 4' Horiz.
1" = 4' Vert.

All Dimensions are US Survey Feet

A1
CROSS SECTIONS
SHEET 24 OF 28

FOR EARTHWORK DEVELOPMENT ONLY

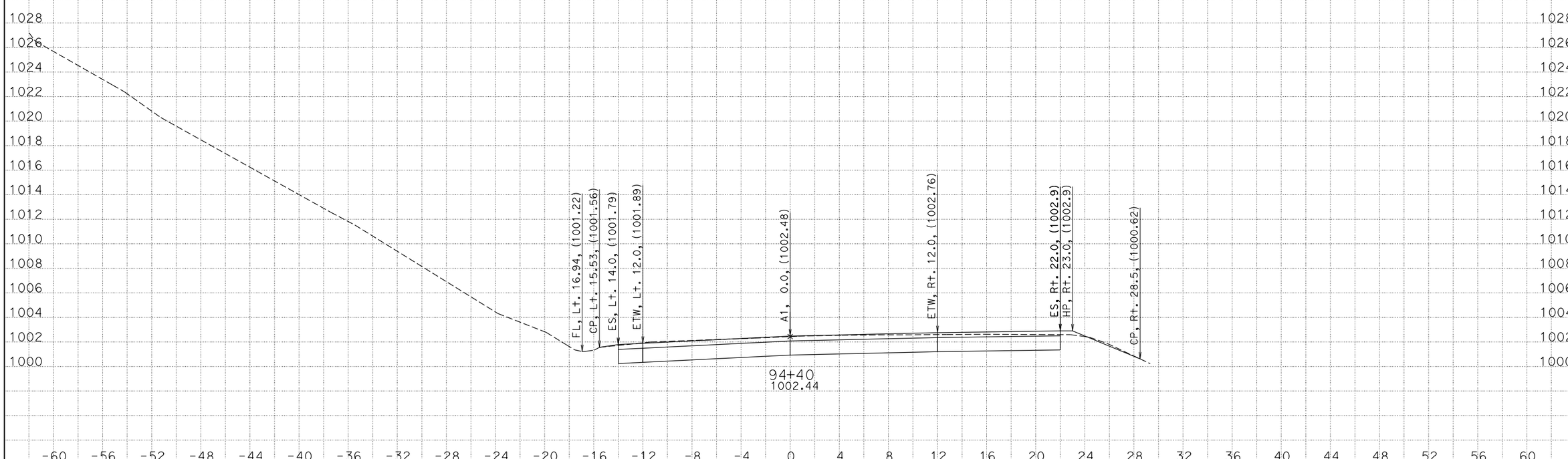

CREATED BY: Huan Cung
DATE: 9/23/2015
KC Project: 0B520 File: P:\proj5*\0b520\desing\caice\final_design.ear

CONTRACT: 01-0B5204
DIST/CO/RTE/PM: 01/Men/128/PM 39.5
PROJECT ID: 01 1200 0135

SCALE: 1" = 4' Horiz.
1" = 4' Vert.

All Dimensions are US Survey Feet

A1
CROSS SECTIONS
SHEET 25 OF 28

FOR EARTHWORK DEVELOPMENT ONLY

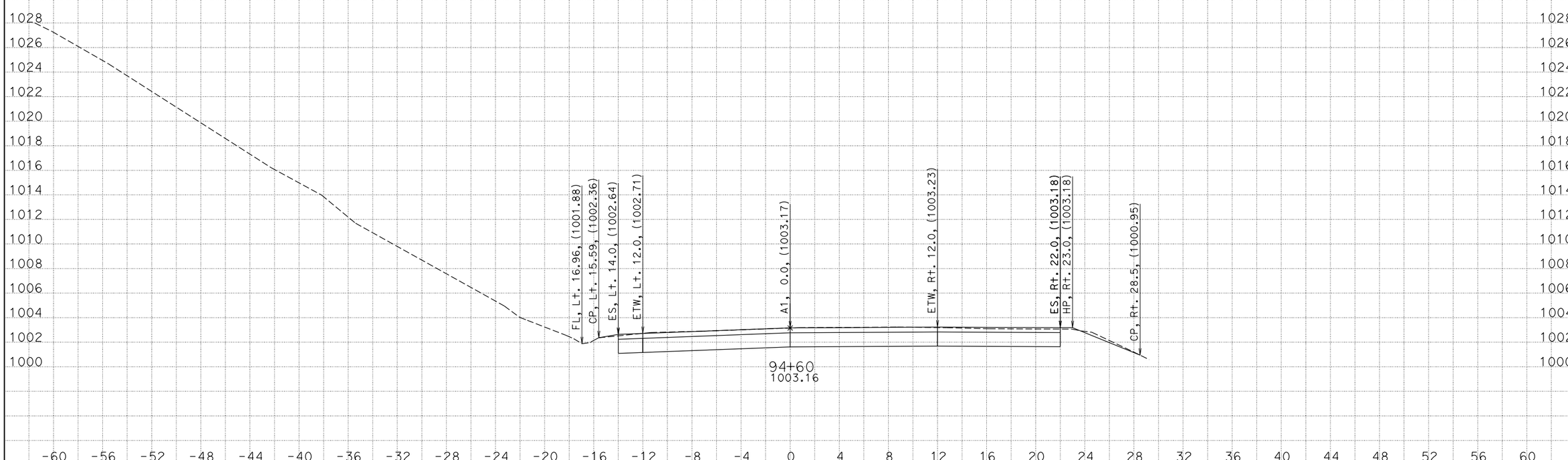

CREATED BY: Huan Cung
DATE: 9/23/2015
KC Project: 0B520 File: P:\proj5*\0b520\desing\caice\final_design.ear

CONTRACT: 01-0B5204
DIST/CO/RTE/PM: 01/Men/128/PM 39.5
PROJECT ID: 01 1200 0135

SCALE: 1" = 4' Horiz.
1" = 4' Vert.

All Dimensions are US Survey Feet

A1
CROSS SECTIONS
SHEET 26 OF 28

FOR EARTHWORK DEVELOPMENT ONLY

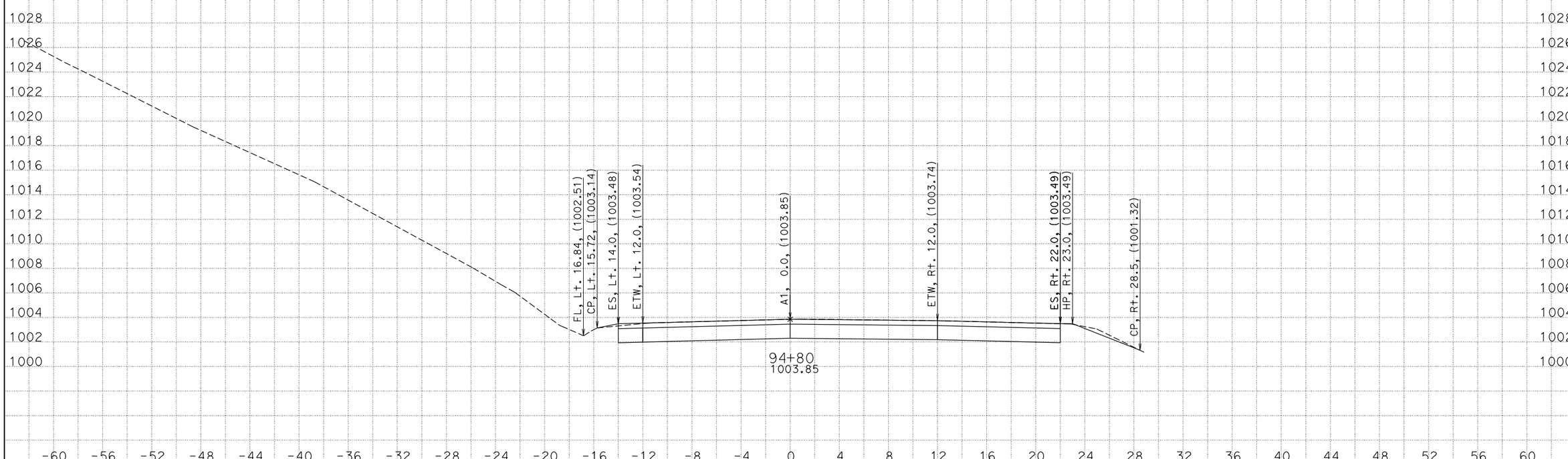

CREATED BY: Huan Cung
DATE: 9/23/2015
KC Project: 0B520 File: P:\proj5*\0b520\desing\caice\final_design.ear

CONTRACT: 01-0B5204
DIST/CO/RTE/PM: 01/Men/128/PM 39.5
PROJECT ID: 01 1200 0135

SCALE: 1" = 4' Horiz.
1" = 4' Vert.

All Dimensions are US Survey Feet

A1
CROSS SECTIONS
SHEET 27 OF 28

FOR EARTHWORK DEVELOPMENT ONLY

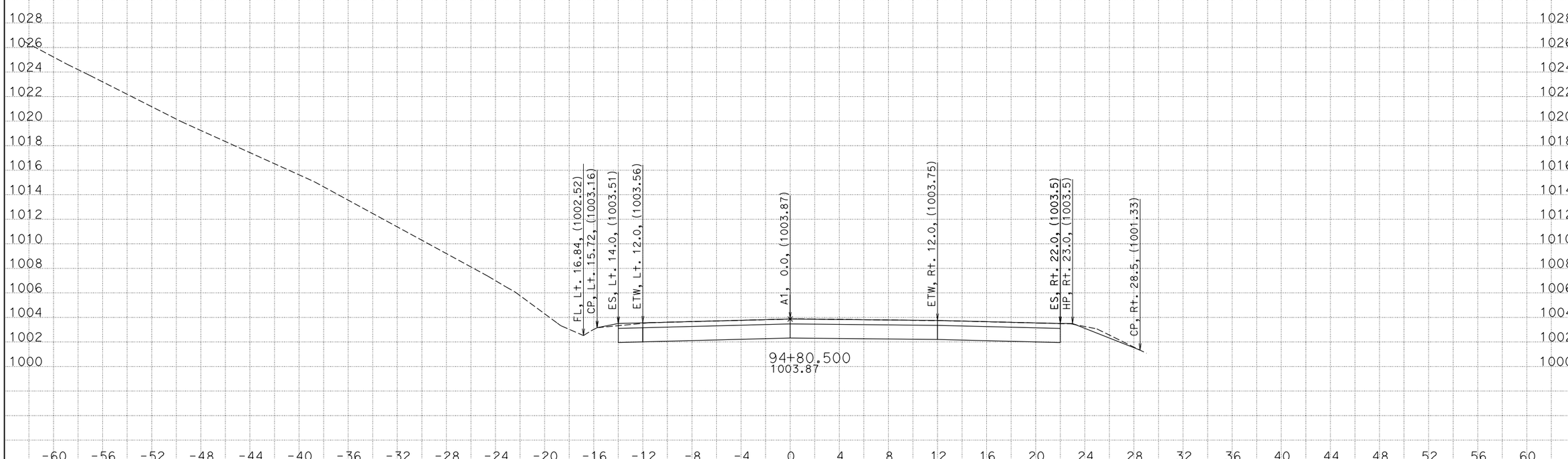

CREATED BY: Huan Cung
DATE: 9/23/2015
KC Project: 0B520 File: P:\proj5*\0b520\desing\caice\final_design.ear

CONTRACT: 01-0B5204
DIST/CO/RTE/PM: 01/Men/128/PM 39.5
PROJECT ID: 01 1200 0135

SCALE: 1" = 4' Horiz.
1" = 4' Vert.

All Dimensions are US Survey Feet

A1
CROSS SECTIONS
SHEET 28 OF 28