FOR EARTHWORK DEVELOPMENT ONLY

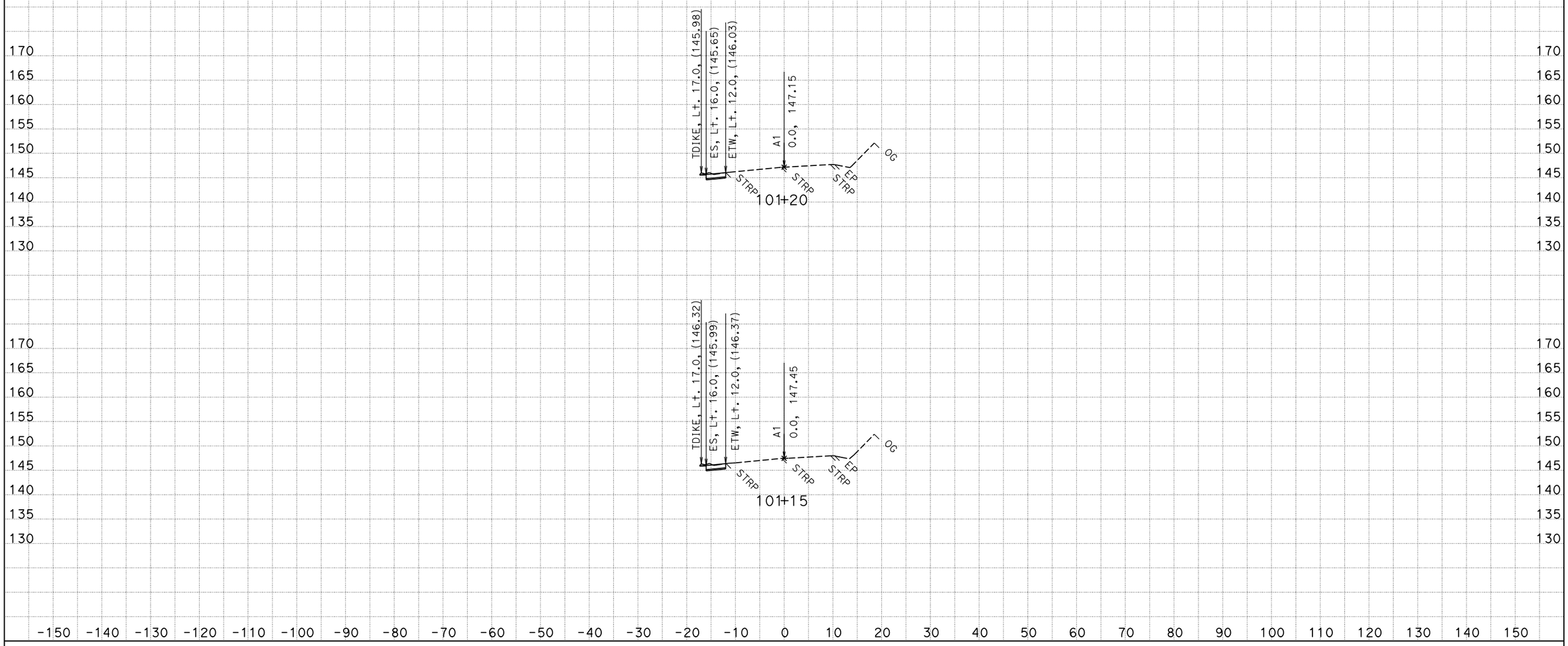

CREATED BY: SAMSON B. TOE
DATE: 4/2/2015
KC Project: 0B470 File: P:\proj5*\0b470\design\SKC\0B470\design_finish.ear

CONTRACT: 01-0B4704
DIST/CO/RTE/PM: 01/MEN/01/35.7
PROJECT ID: 0112000131

SCALE: 1" = 10' Horiz.
1" = 10' Vert.

All Dimensions are US Survey Feet

A1
CROSS SECTIONS
SHEET 1 OF 16

FOR EARTHWORK DEVELOPMENT ONLY

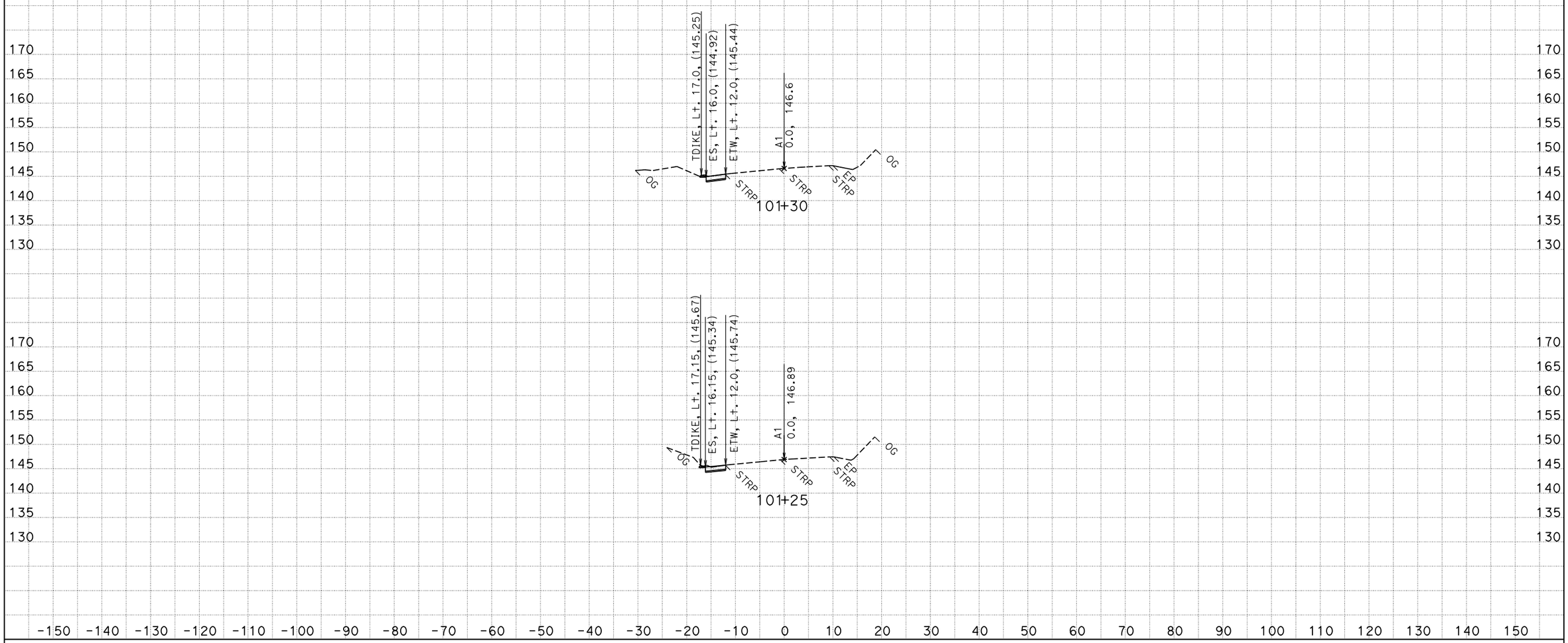

CREATED BY: SAMSON B. TOE
DATE: 4/2/2015
KC Project: 0B470 File: P:\proj5*\0b470\design\SKC\0B470\design_finish.ear

CONTRACT: 01-0B4704
DIST/CO/RTE/PM: 01/MEN/01/35.7
PROJECT ID: 0112000131

SCALE: 1" = 10' Horiz.
1" = 10' Vert.

All Dimensions are US Survey Feet

A1
CROSS SECTIONS
SHEET 2 OF 16

FOR EARTHWORK DEVELOPMENT ONLY

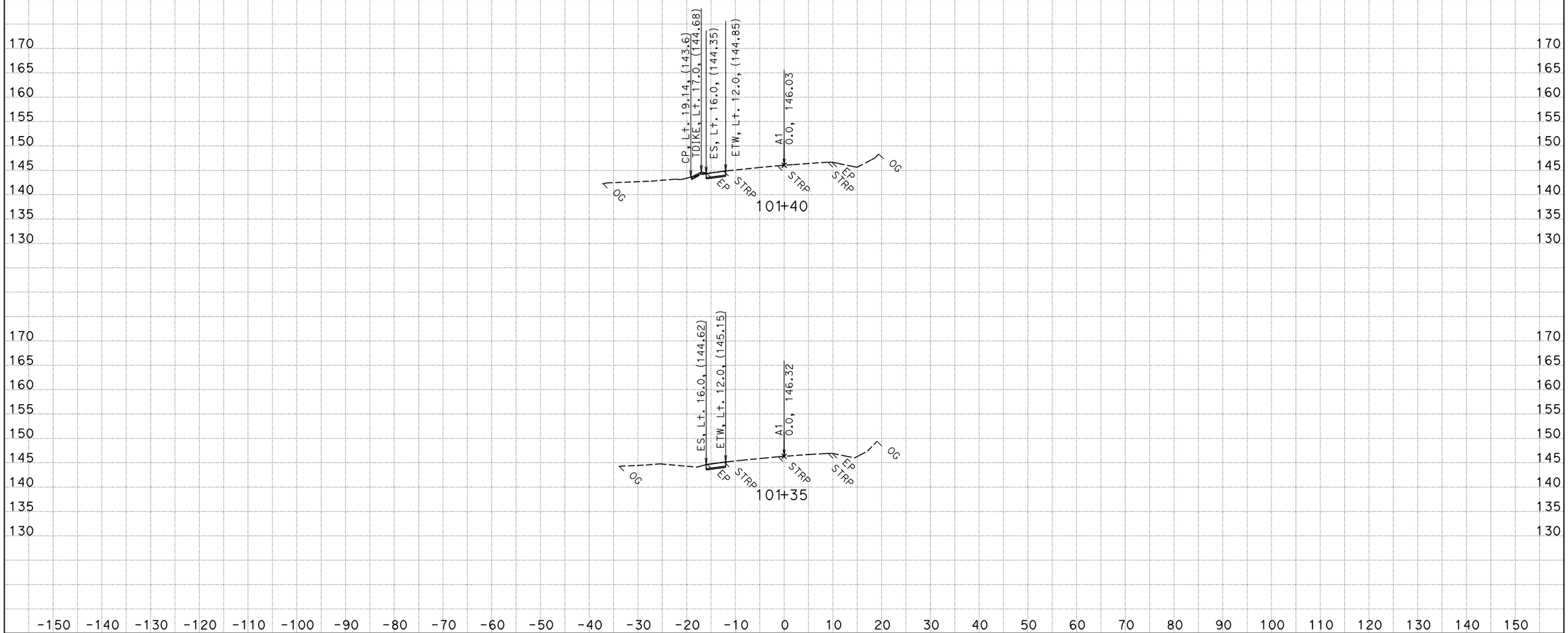

CREATED BY: SAMSON B. TOE
DATE: 4/2/2015
KC Project: 0B470 File: P:\proj5*\0b470\design\SKC\0B470\design_finish.ear

CONTRACT: 01-0B4704
DIST/CO/RTE/PM: 01/MEN/01/35.7
PROJECT ID: 0112000131

SCALE: 1" = 10' Horiz.
1" = 10' Vert.

All Dimensions are US Survey Feet

A1
CROSS SECTIONS
SHEET 3 OF 16

FOR EARTHWORK DEVELOPMENT ONLY

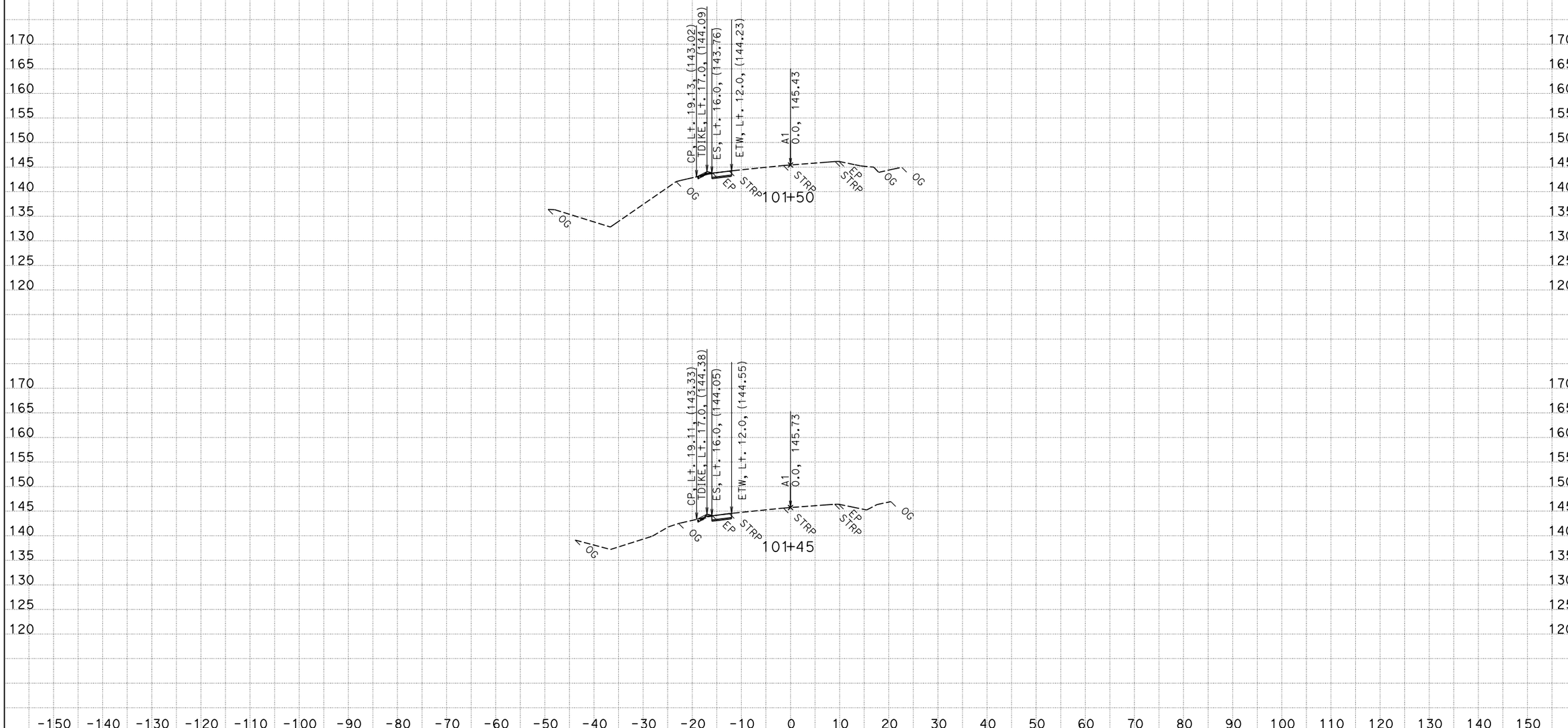

CREATED BY: SAMSON B. TOE
DATE: 4/2/2015
KC Project: 0B470 File: P:\proj5*\0b470\design\SKC\0B470\design_finish.ear

CONTRACT: 01-0B4704
DIST/CO/RTE/PM: 01/MEN/01/35.7
PROJECT ID: 0112000131

SCALE: 1" = 10' Horiz.
1" = 10' Vert.

All Dimensions are US Survey Feet

A1
CROSS SECTIONS
SHEET 4 OF 16

FOR EARTHWORK DEVELOPMENT ONLY

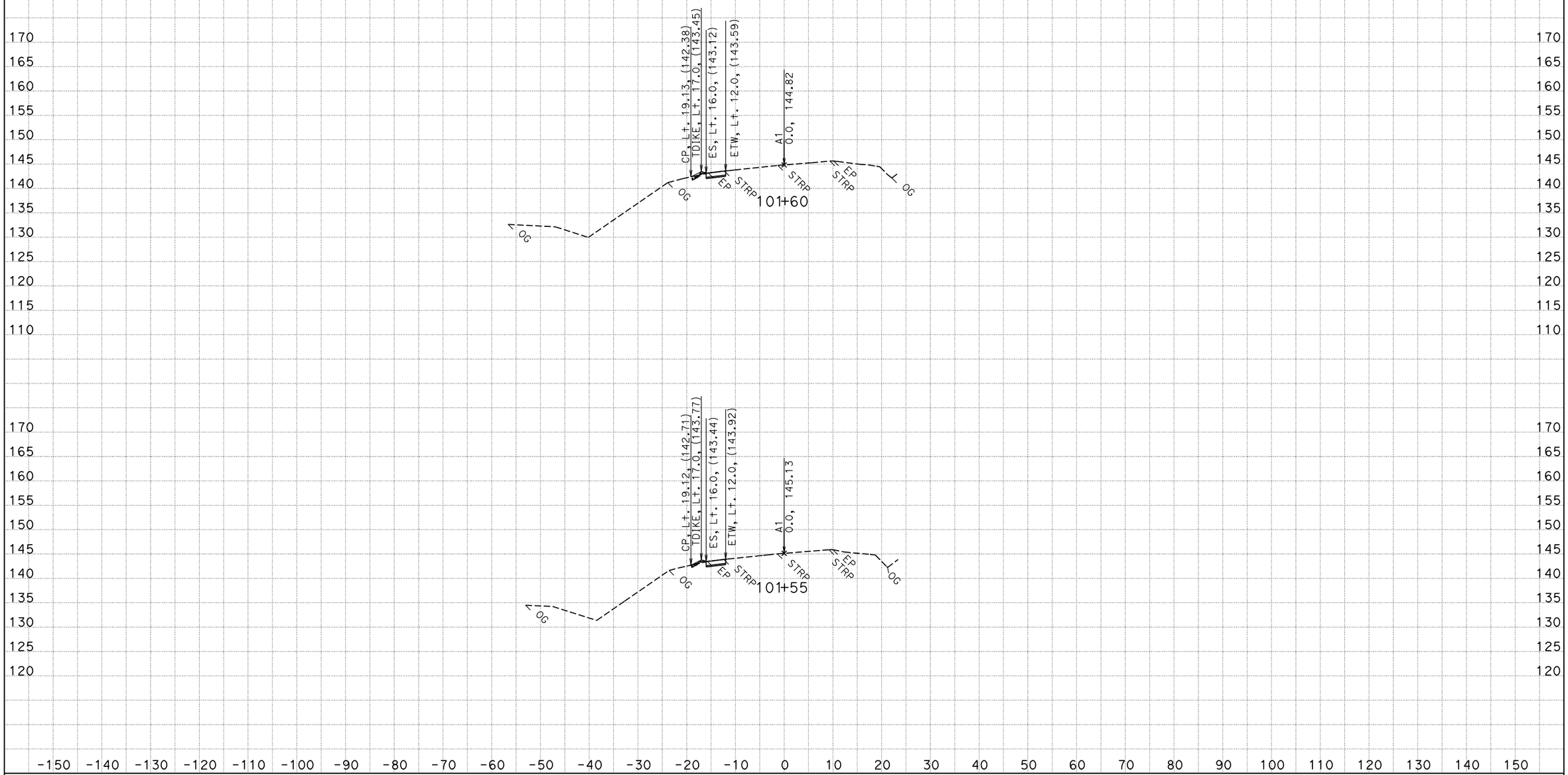

CREATED BY: SAMSON B. TOE
DATE: 4/2/2015
KC Project: 0B470 File: P:\proj5*\0b470\design\SKC\0B470\design_finish.ear

CONTRACT: 01-00B4704
DIST/CO/RTE/PM: 01/MEN/01/35.7
PROJECT ID: 0112000131

SCALE: 1" = 10' Horiz.
1" = 10' Vert.

All Dimensions are US Survey Feet

A1
CROSS SECTIONS
SHEET 5 OF 16

FOR EARTHWORK DEVELOPMENT ONLY

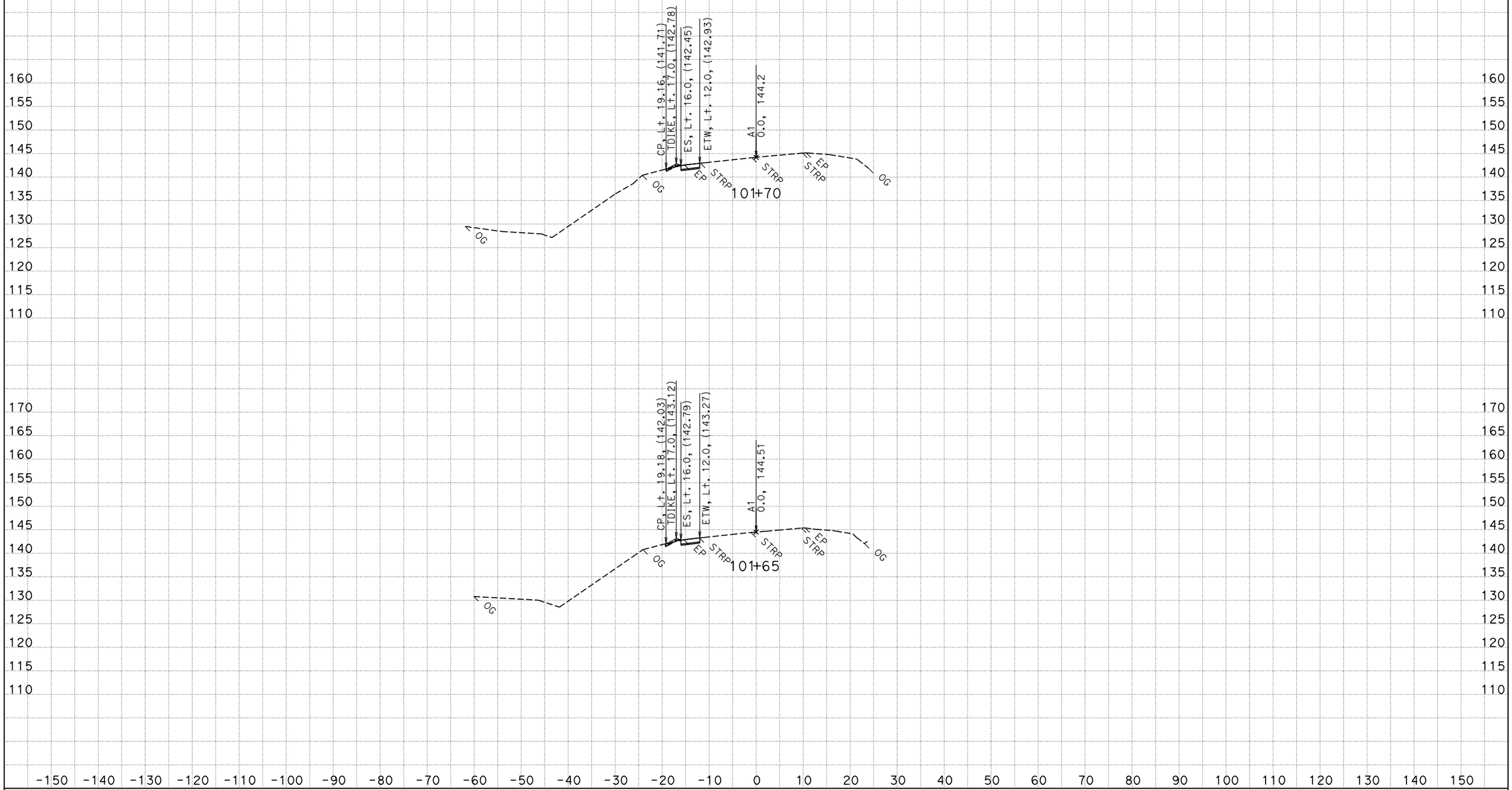

CREATED BY: SAMSON B. TOE
DATE: 4/2/2015
KC Project: 0B470 File: P:\proj5*\0b470\design\SKC\0B470\design_finish.ear

CONTRACT: 01-0B4704
DIST/CO/RTE/PM: 01/MEN/01/35.7
PROJECT ID: 0112000131

SCALE: 1" = 10' Horiz.
1" = 10' Vert.

All Dimensions are US Survey Feet

A1
CROSS SECTIONS
SHEET 6 OF 16

FOR EARTHWORK DEVELOPMENT ONLY

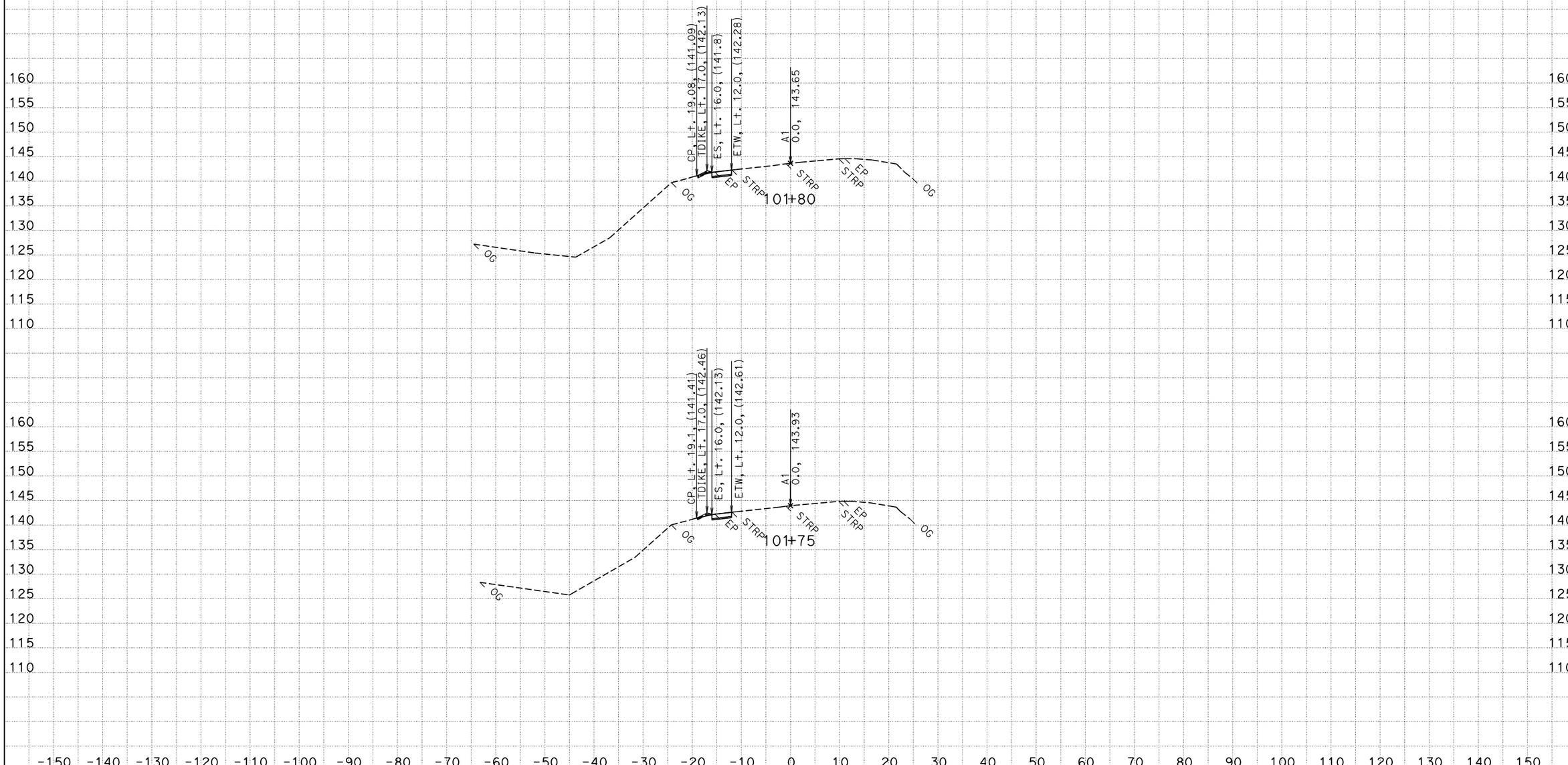

CREATED BY: SAMSON B. TOE
DATE: 4/2/2015
KC Project: 0B470 File: P:\proj5*\0b470\design\SKC\0B470\design_finish.ear

CONTRACT: 01-0B4704
DIST/CO/RTE/PM: 01/MEN/01/35.7
PROJECT ID: 0112000131

SCALE: 1" = 10' Horiz.
1" = 10' Vert.

All Dimensions are US Survey Feet

A1
CROSS SECTIONS
SHEET 7 OF 16

FOR EARTHWORK DEVELOPMENT ONLY

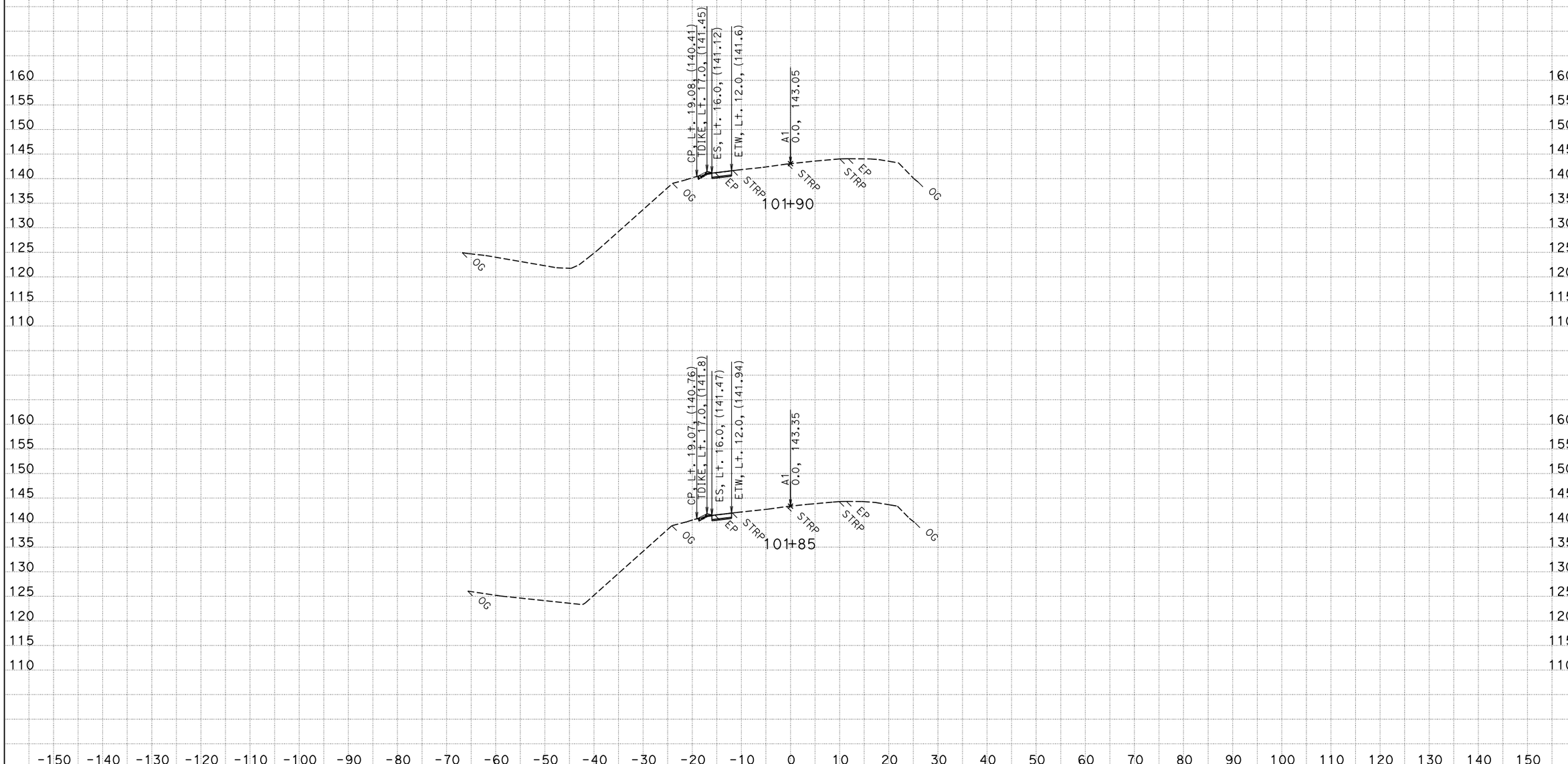

CREATED BY: SAMSON B. TOE
DATE: 4/2/2015
KC Project: 0B470 File: P:\proj5*\0b470\design\SKC\0B470\design_finish.ear

CONTRACT: 01-0B4704
DIST/CO/RTE/PM: 01/MEN/01/35.7
PROJECT ID: 0112000131

SCALE: 1" = 10' Horiz.
1" = 10' Vert.

All Dimensions are US Survey Feet

A1
CROSS SECTIONS
SHEET 8 OF 16

FOR EARTHWORK DEVELOPMENT ONLY

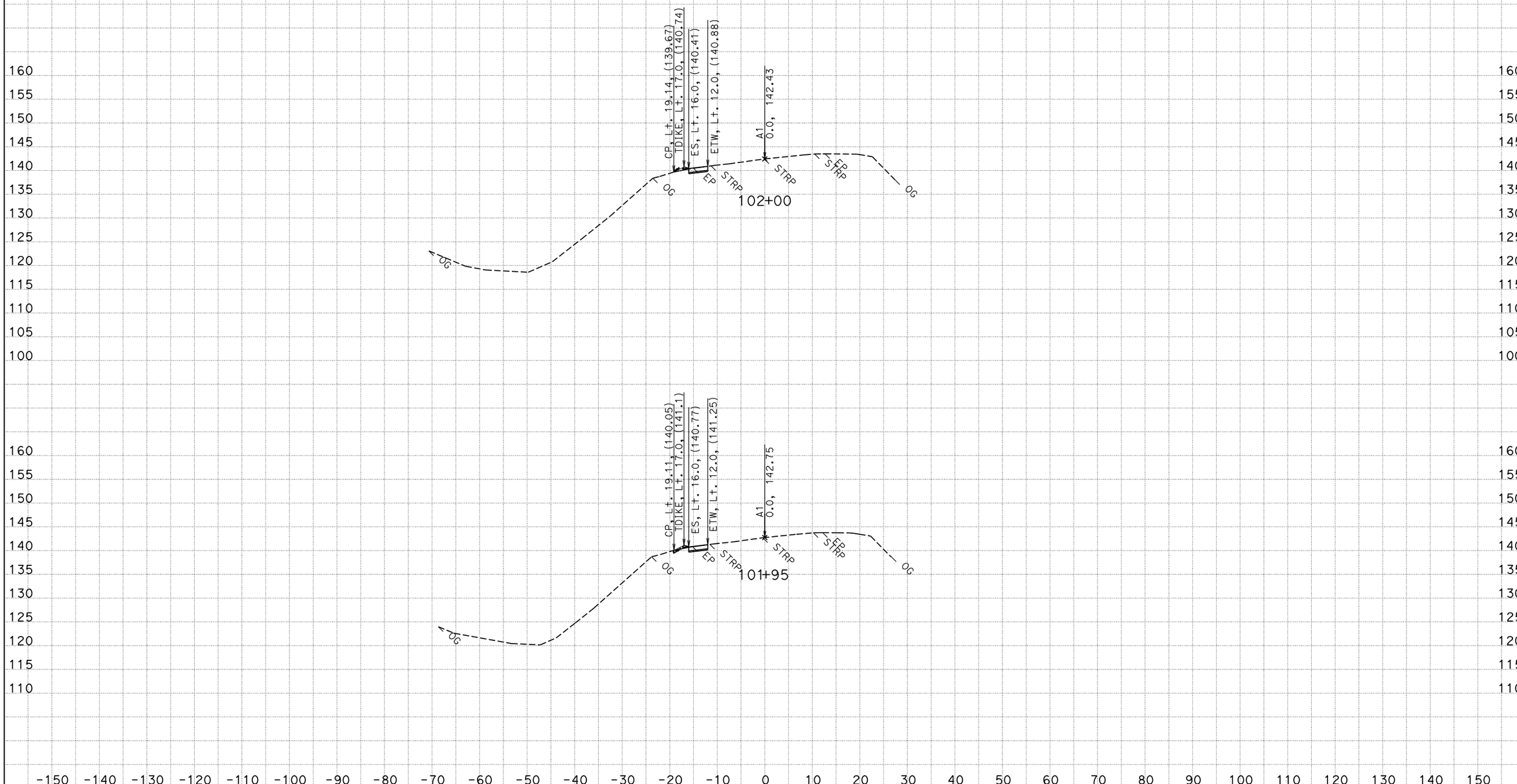

CREATED BY: SAMSON B. TOE
DATE: 4/2/2015
KC Project: 0B470 File: P:\proj5*\0b470\design\SKC\0B470\design_finish.ear

CONTRACT: 01-0B4704
DIST/CO/RTE/PM: 01/MEN/01/35.7
PROJECT ID: 0112000131

SCALE: 1" = 10' Horiz.
1" = 10' Vert.

All Dimensions are US Survey Feet

A1
CROSS SECTIONS
SHEET 9 OF 16

FOR EARTHWORK DEVELOPMENT ONLY

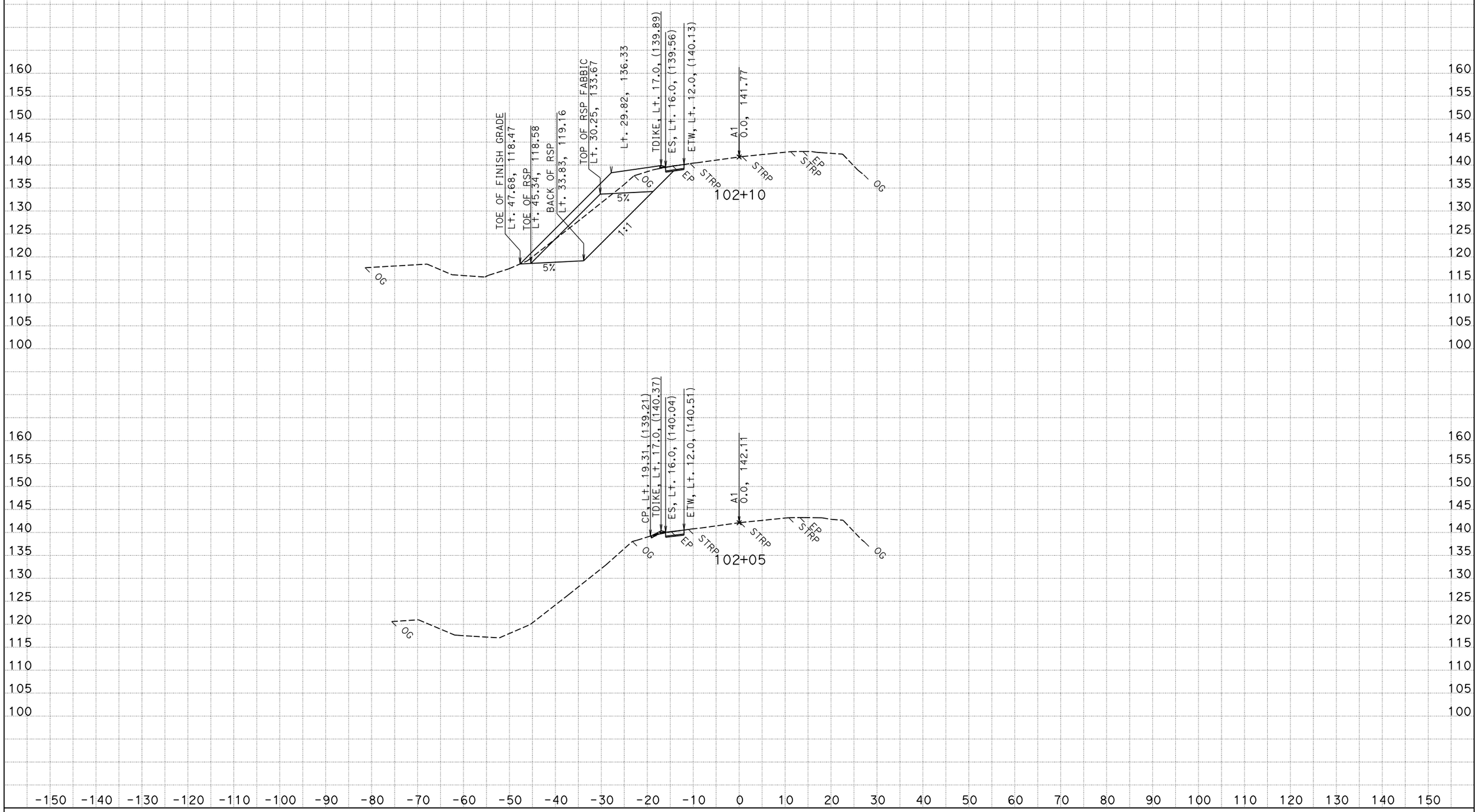

CREATED BY: SAMSON B. TOE
DATE: 4/2/2015
KC Project: 0B470 File: P:\proj5*\0b470\design\SKC\0B470\design_finish.ear

CONTRACT: 01-0B4704
DIST/CO/RTE/PM: 01/MEN/01/35.7
PROJECT ID: 0112000131

SCALE: 1" = 10' Horiz.
1" = 10' Vert.

All Dimensions are US Survey Feet

A1
CROSS SECTIONS
SHEET 10 OF 16

FOR EARTHWORK DEVELOPMENT ONLY

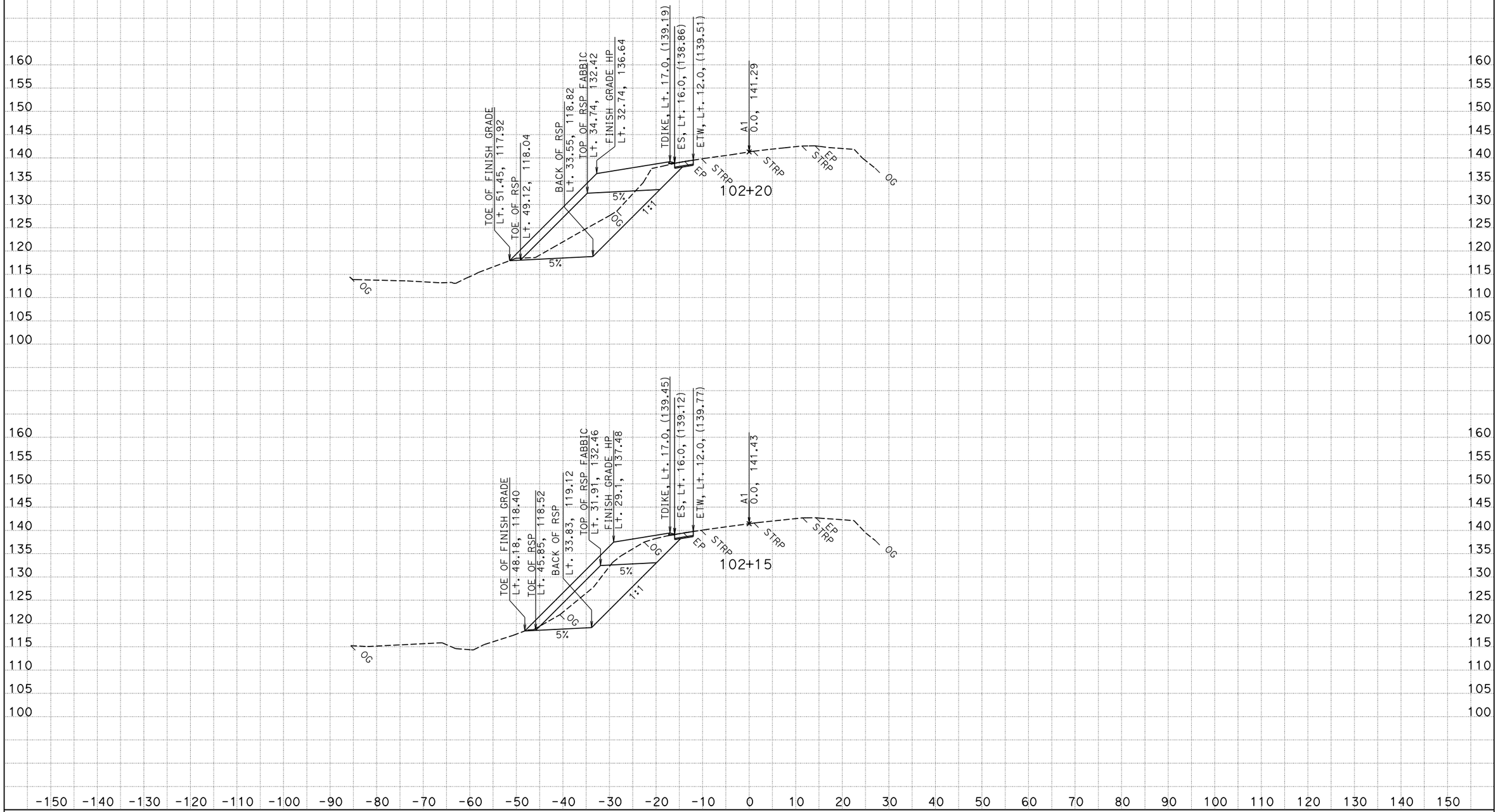

CREATED BY: SAMSON B. TOE
DATE: 4/2/2015
KC Project: 0B470 File: P:\proj5*\0b470\design\SKC\0B470\design_finish.ear

CONTRACT: 01-0B4704
DIST/CO/RTE/PM: 01/MEN/01/35.7
PROJECT ID: 0112000131

SCALE: 1" = 10' Horiz.
1" = 10' Vert.

All Dimensions are US Survey Feet

A1
CROSS SECTIONS
SHEET 11 OF 16

FOR EARTHWORK DEVELOPMENT ONLY



CREATED BY: SAMSON B. TOE
DATE: 4/2/2015
KC Project: 0B470 File: P:\proj5*\0b470\design\SKC\0B470\design_finish.ear

CONTRACT: 01-0B4704
DIST/CO/RTE/PM: 01/MEN/01/35.7
PROJECT ID: 0112000131

SCALE: 1" = 10' Horiz.
1" = 10' Vert.

All Dimensions are US Survey Feet

A1
CROSS SECTIONS
SHEET 12 OF 16

FOR EARTHWORK DEVELOPMENT ONLY

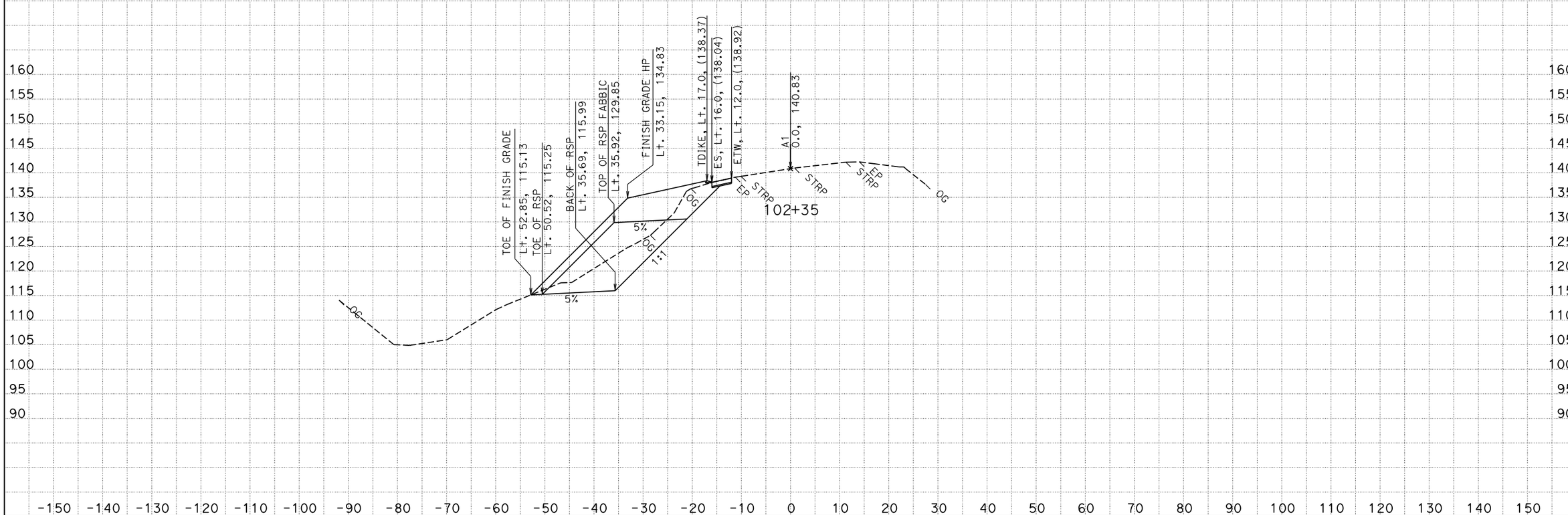

CREATED BY: SAMSON B. TOE
DATE: 4/2/2015
KC Project: 0B470 File: P:\proj5*\0b470\design\SKC\0B470\design_finish.ear

CONTRACT: 01-0B4704
DIST/CO/RTE/PM: 01/MEN/01/35.7
PROJECT ID: 0112000131

SCALE: 1" = 10' Horiz.
1" = 10' Vert.

All Dimensions are US Survey Feet

A1
CROSS SECTIONS
SHEET 13 OF 16

FOR EARTHWORK DEVELOPMENT ONLY

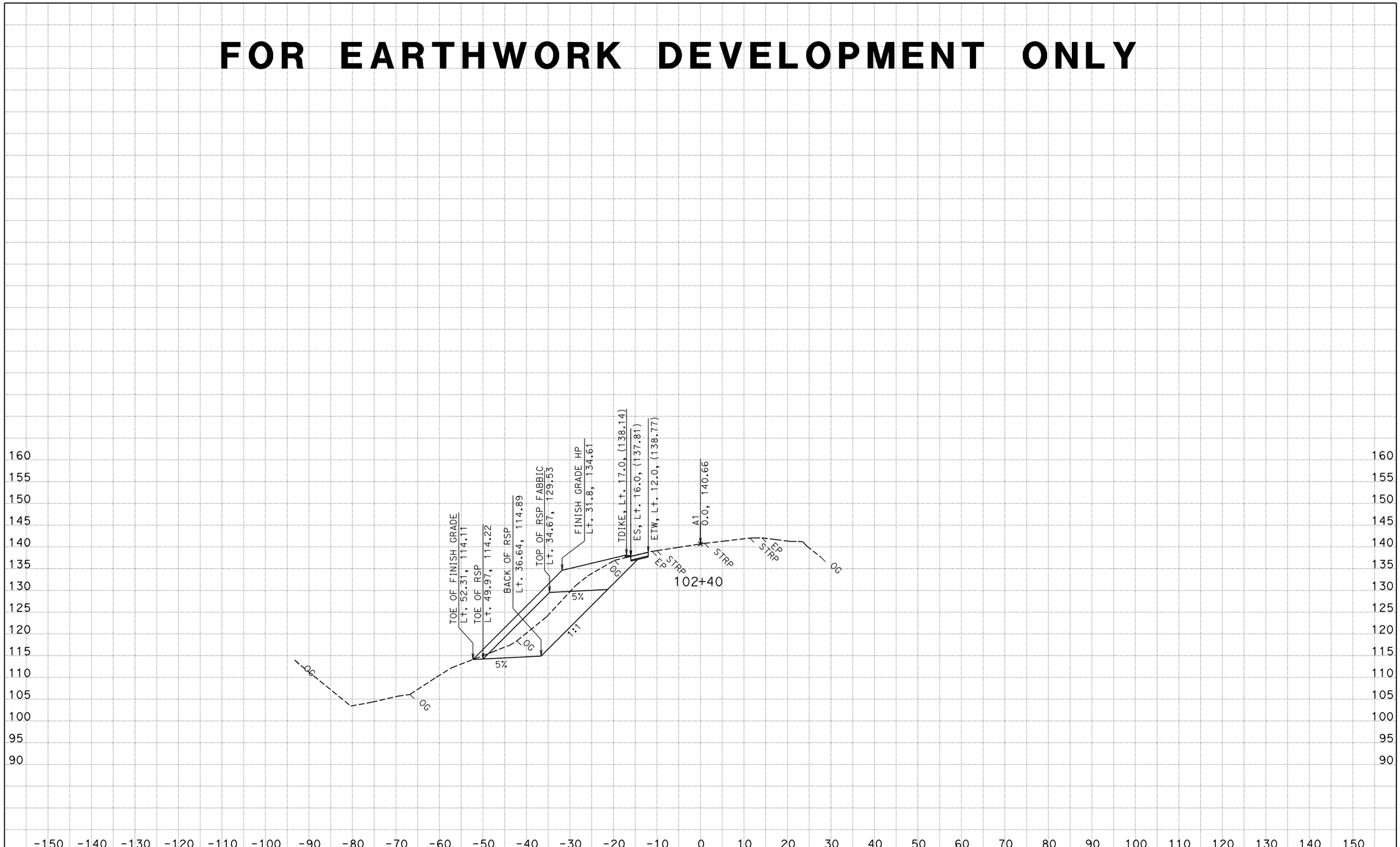

CREATED BY: SAMSON B. TOE
DATE: 4/2/2015
KC Project: 0B470 File: P:\proj5*\0b470\design\SKC\0B470\design_finish.ear

CONTRACT: 01-0B4704
DIST/CO/RTE/PM: 01/MEN/01/35.7
PROJECT ID: 0112000131

SCALE: 1" = 10' Horiz.
1" = 10' Vert.

All Dimensions are US Survey Feet

A1
CROSS SECTIONS
SHEET 14 OF 16

FOR EARTHWORK DEVELOPMENT ONLY

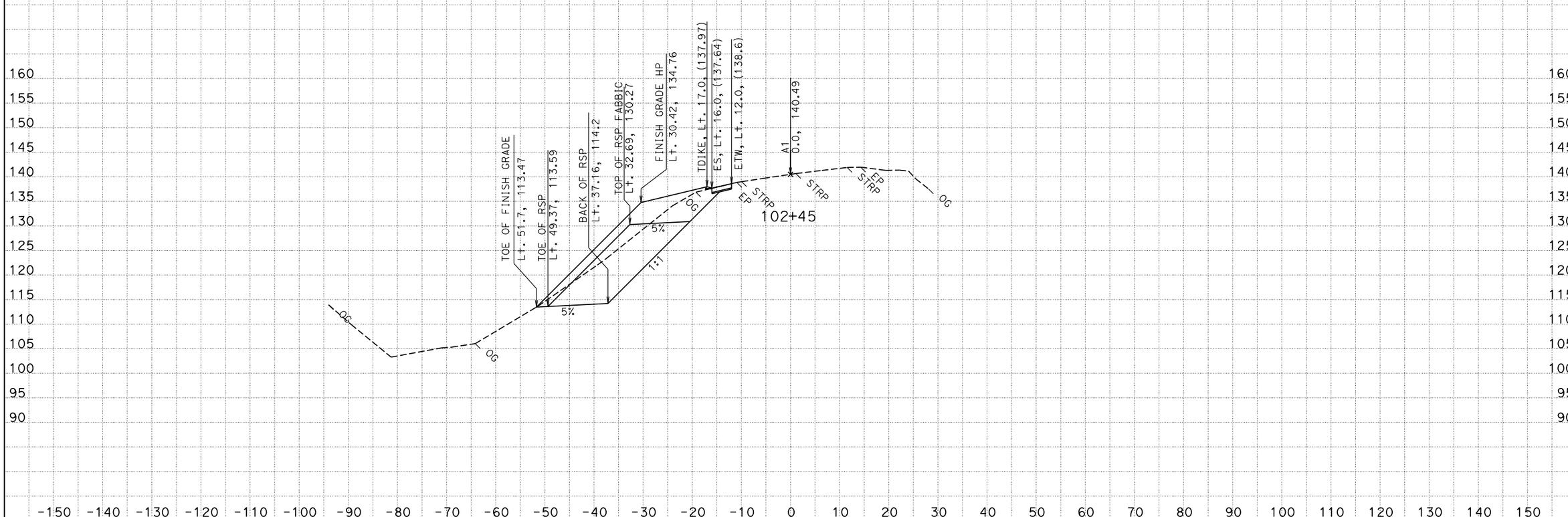

CREATED BY: SAMSON B. TOE
DATE: 4/2/2015
KC Project: 0B470 File: P:\proj5*\0b470\design\SKC\0B470\design_finish.ear

CONTRACT: 01-0B4704
DIST/CO/RTE/PM: 01/MEN/01/35.7
PROJECT ID: 0112000131

SCALE: 1" = 10' Horiz.
1" = 10' Vert.

All Dimensions are US Survey Feet

A1
CROSS SECTIONS
SHEET 15 OF 16

FOR EARTHWORK DEVELOPMENT ONLY

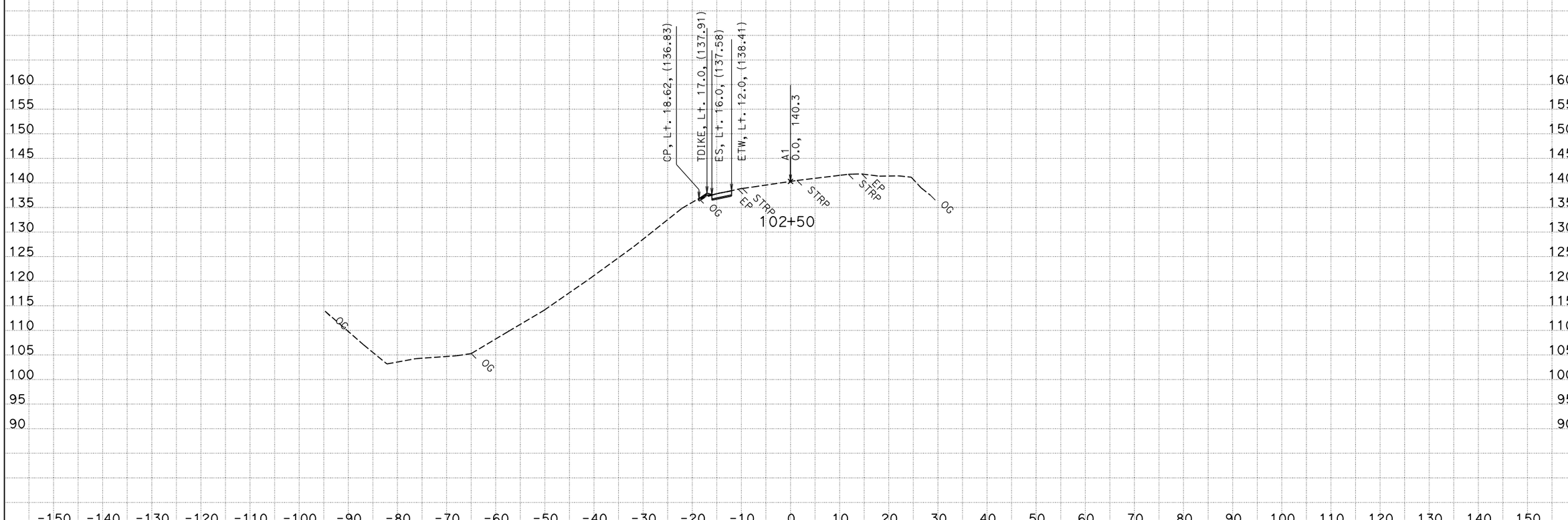

CREATED BY: SAMSON B. TOE
DATE: 4/2/2015
KC Project: 0B470 File: P:\proj5*\0b470\design\SKC\0B470\design_finish.ear

CONTRACT: 01-0B4704
DIST/CO/RTE/PM: 01/MEN/01/35.7
PROJECT ID: 0112000131

SCALE: 1" = 10' Horiz.
1" = 10' Vert.

All Dimensions are US Survey Feet

A1
CROSS SECTIONS
SHEET 16 OF 16