FOR EARTHWORK DEVELOPMENT ONLY

All Dimensions are U.S. Survey Feet

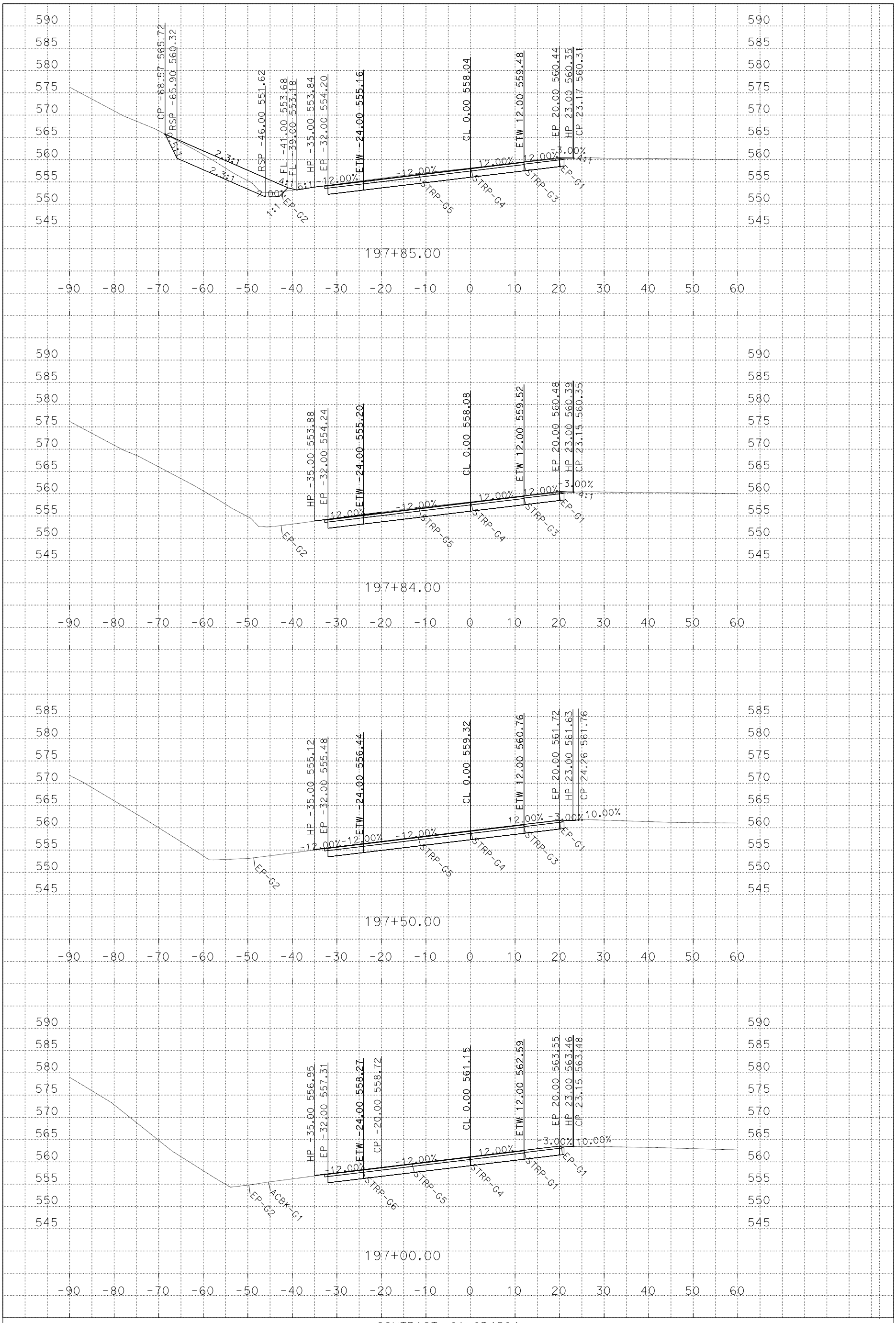

PLOTTED DATE: 20-JUL-2015

SCALE: 1"=10' Horiz.
1"=10' Vert.

CREATED BY: s127004

CONTRACT: 01-0B4504
DIST/CO/RTE/PM: 01/HUM/299/R10.8
PROJECT ID: 0112000130

H1
CROSS SECTIONS
1 OF 12

P:\proj1\01\0b450\design\C3D\Corridors
Loc_1_10-8_working_TEMP_X_C3D_DWG.dwg - 3-Jul-15 9:05 AM

FOR EARTHWORK DEVELOPMENT ONLY

All Dimensions are U.S. Survey Feet

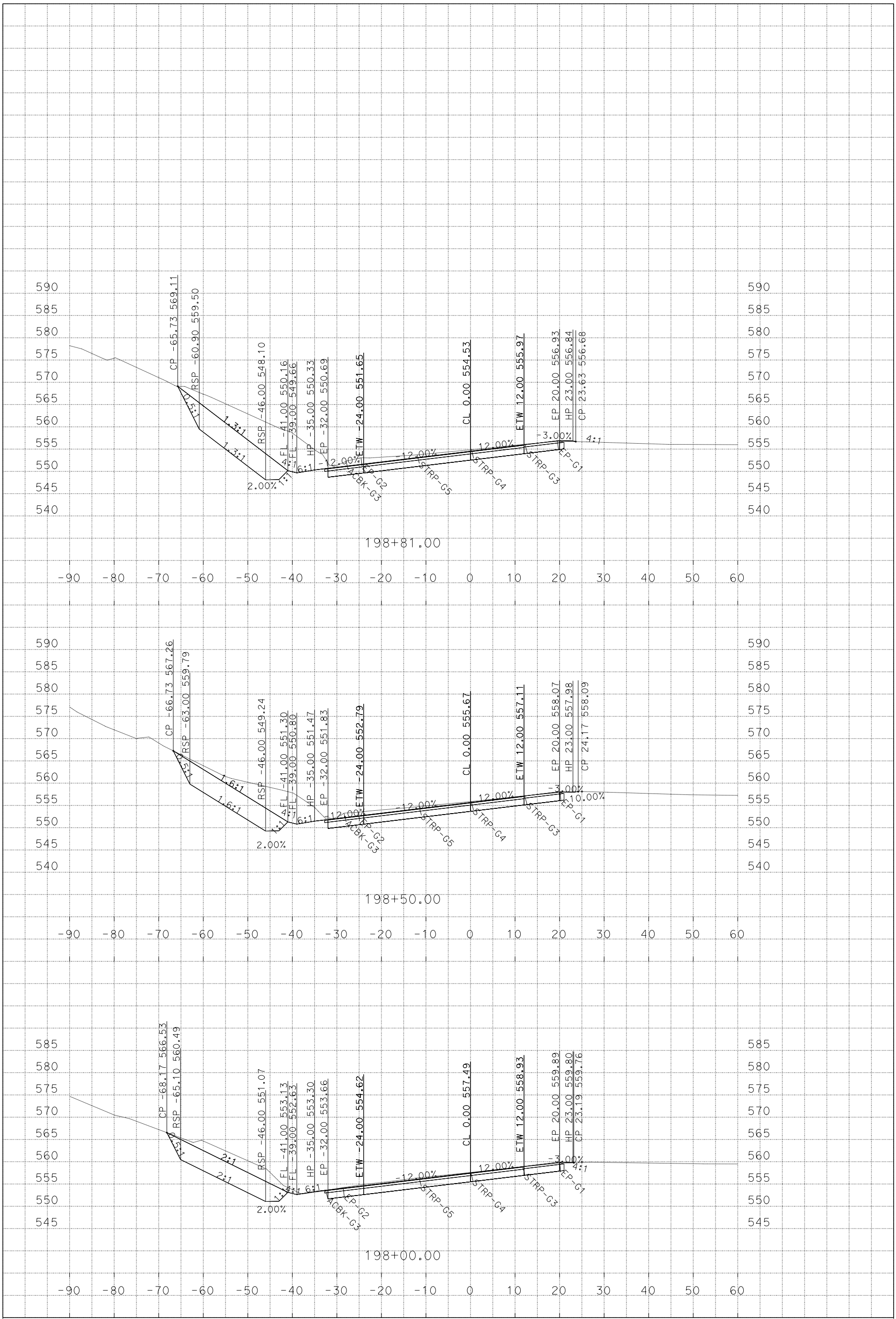

PLOTTED DATE: 20-JUL-2015

SCALE: 1"=10' Horiz.
1"=10' Vert.

CREATED BY: s127004

CONTRACT: 01-0B4504
DIST/CO/RTE/PM: 01/HUM/299/R10.8
PROJECT ID: 0112000130

H1
CROSS SECTIONS
2 OF 12

P:\proj1\01\0b450\design\C3D\Corridors
Loc_1_10-8_working_TEMP_X_C3D_DWG.dwg - 3-Jul-15 9:05 AM

FOR EARTHWORK DEVELOPMENT ONLY

All Dimensions are U.S. Survey Feet

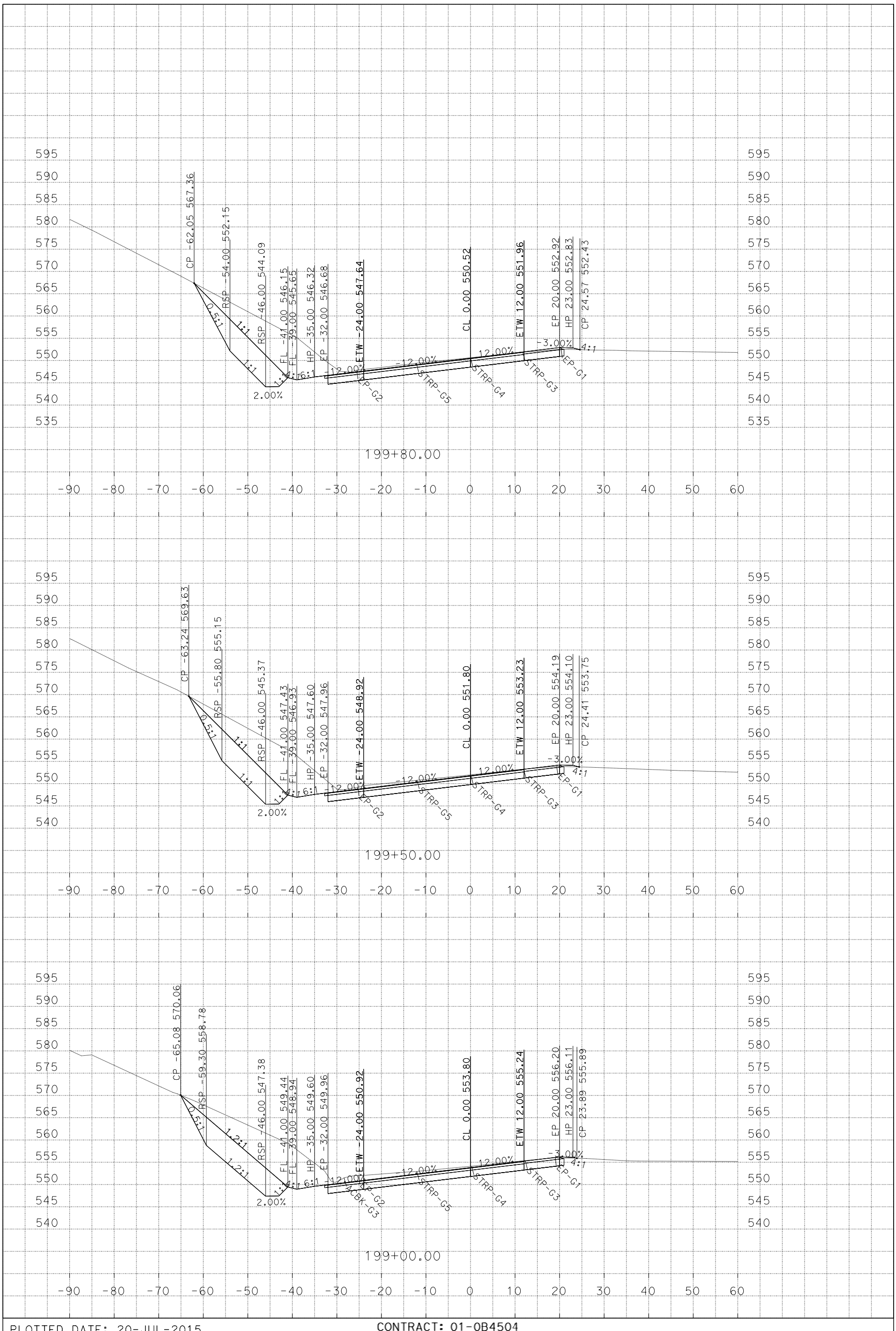

PLOTTED DATE: 20-JUL-2015

SCALE: 1"=10' Horiz.
1"=10' Vert.

CREATED BY: s127004

CONTRACT: 01-0B4504

DIST/CO/RTE/PM: 01/HUM/299/R10.8

PROJECT ID: 0112000130

H1

CROSS SECTIONS

P:\proj1\01\0b450\design\C3D\Corridors
Loc_1_10-8_working_TEMP_X_C3D_DWG.dwg - 3-Jul-15 9:05 AM

FOR EARTHWORK DEVELOPMENT ONLY

All Dimensions are U.S. Survey Feet

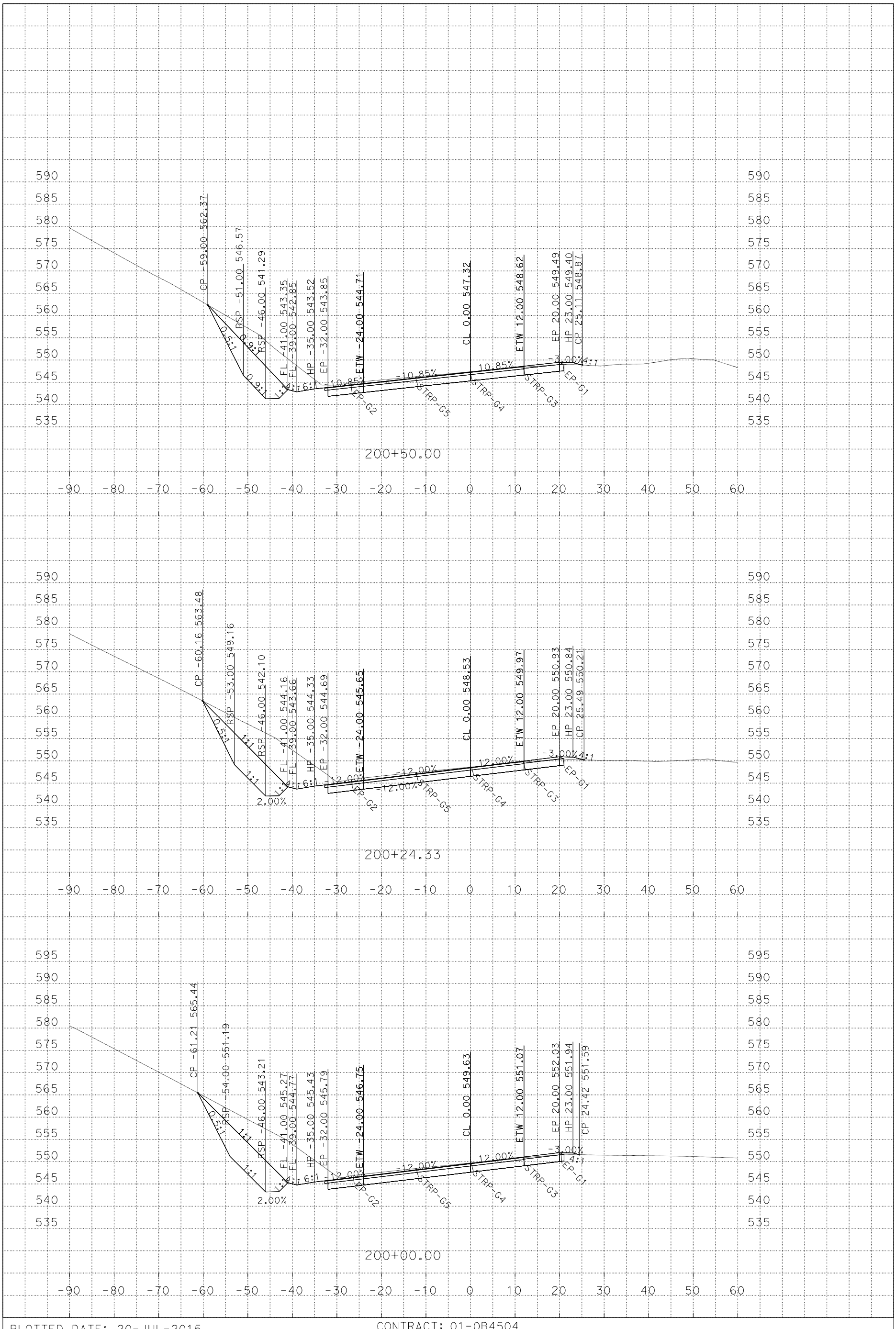

PLOTTED DATE: 20-JUL-2015

SCALE: 1"=10' Horiz.
1"=10' Vert.

CREATED BY: s127004

CONTRACT: 01-0B4504

DIST/CO/RTE/PM: 01/HUM/299/R10.8

PROJECT ID: 0112000130

H1

CROSS SECTIONS

P:\proj1\01\0b450\design\C3D\Corridors
Loc_1_10-8_working_TEMP_X_C3D_DWG.dwg - 3-Jul-15 9:05 AM

FOR EARTHWORK DEVELOPMENT ONLY

All Dimensions are U.S. Survey Feet

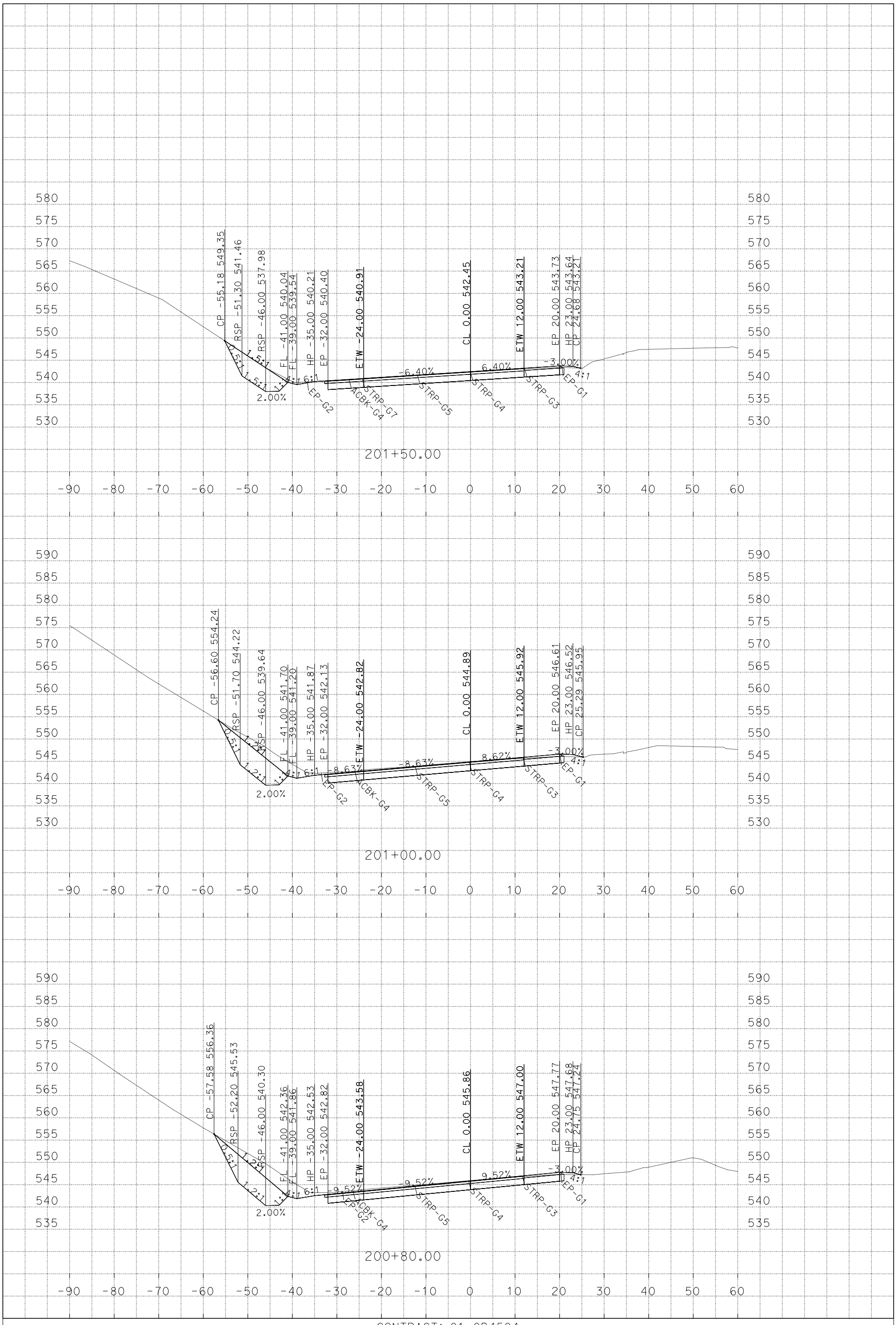

PLOTTED DATE: 20-JUL-2015

SCALE: 1"=10' Horiz.
1"=10' Vert.

CREATED BY: s127004

CONTRACT: 01-0B4504

DIST/CO/RTE/PM: 01/HUM/299/R10.8

PROJECT ID: 0112000130

H1

CROSS SECTIONS

P:\proj1\01\0b450\design\C3D\Corridors
Loc_1_10-8_working_TEMP_X_C3D_DWG.dwg - 3-Jul-15 9:05 AM

FOR EARTHWORK DEVELOPMENT ONLY

All Dimensions are U.S. Survey Feet

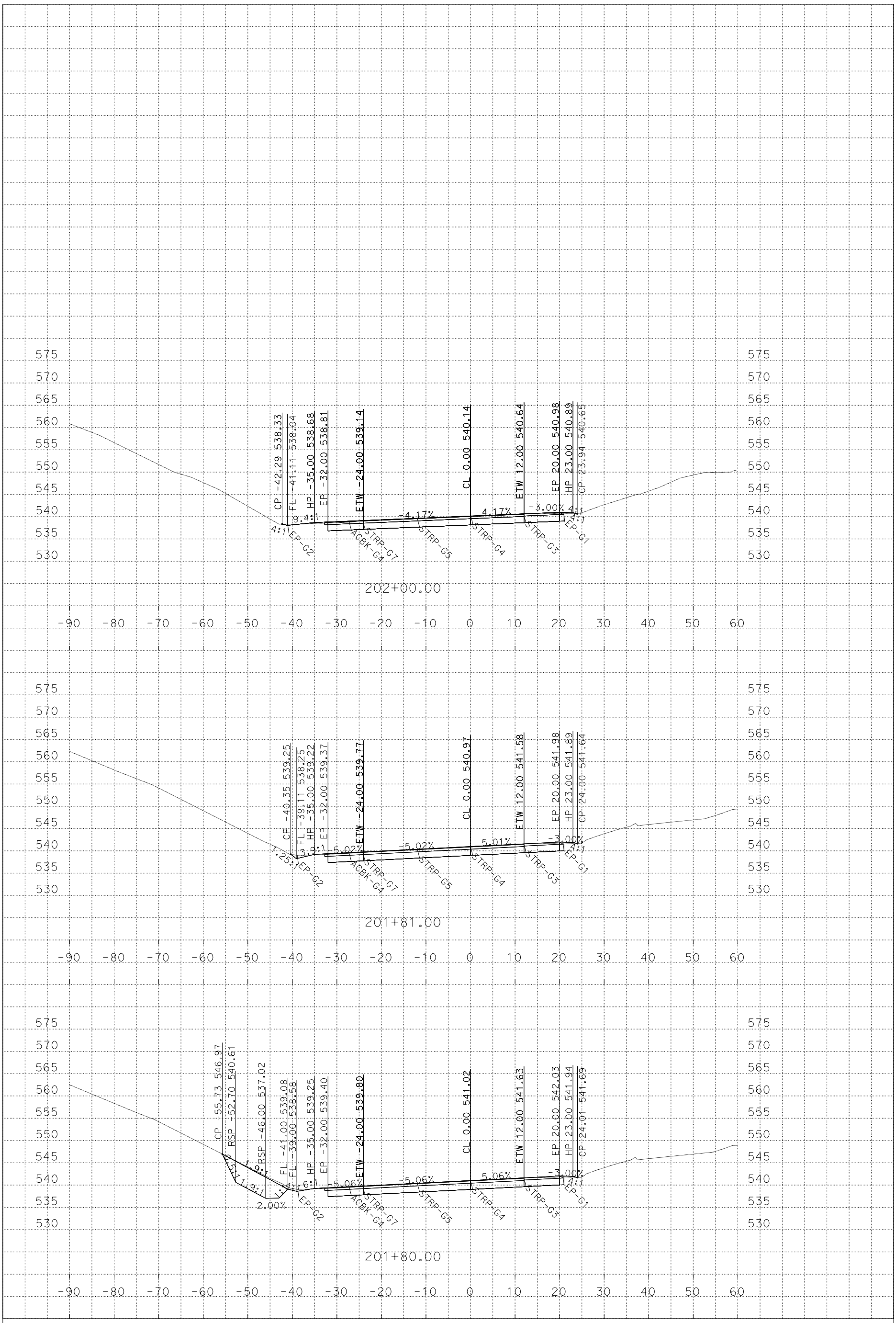

PLOTTED DATE: 20-JUL-2015

SCALE: 1"=10' Horiz.
1"=10' Vert.

CREATED BY: s127004

CONTRACT: 01-0B4504
DIST/CO/RTE/PM: 01/HUM/299/R10.8
PROJECT ID: 0112000130

H1
CROSS SECTIONS
6 OF 12

P:\proj1\01\0b450\design\C3D\Corridors
Loc_1_10-8_working_TEMP_X_C3D_DWG.dwg - 3-Jul-15 9:05 AM

FOR EARTHWORK DEVELOPMENT ONLY

All Dimensions are U.S. Survey Feet

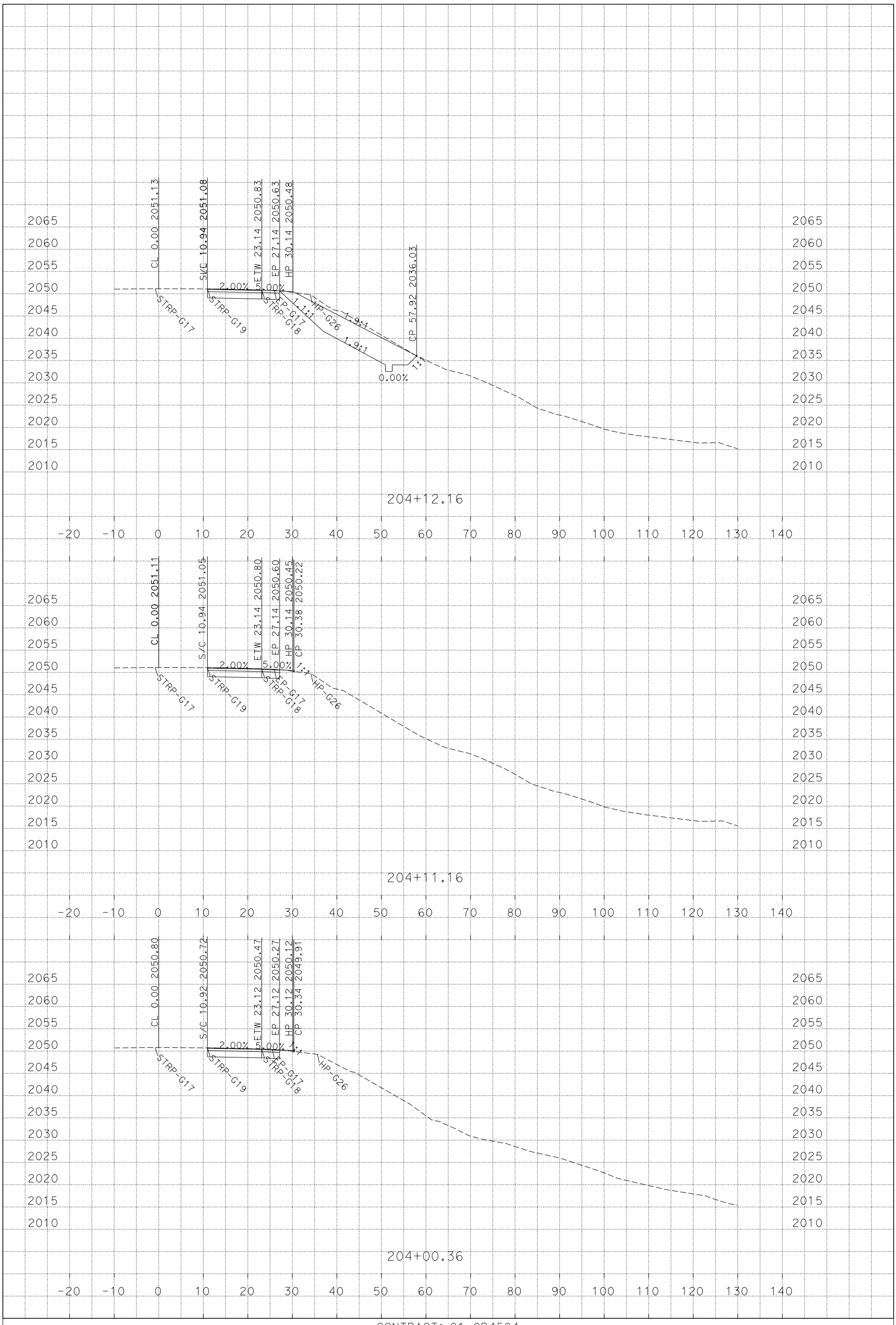

P:\proj1\01\0b450\design\C3D\Corridors
Loc 2_PM 26-0_working_5-22-2015_TEMP_X_C3D_DWG.dwg - 22-May-15 3:58 PM

PLOTTED DATE: 20-JUL-2015

SCALE: 1"=10' Horiz.
1"=10' Vert.

CREATED BY: Jim Rasmussen

CONTRACT: 01-0B4504

DIST/CO/RTE/PM: 01/Hum/299/R25.5/R26.1

PROJECT ID: 0112000130

"H2"

CROSS SECTIONS

FOR EARTHWORK DEVELOPMENT ONLY

All Dimensions are U.S. Survey Feet

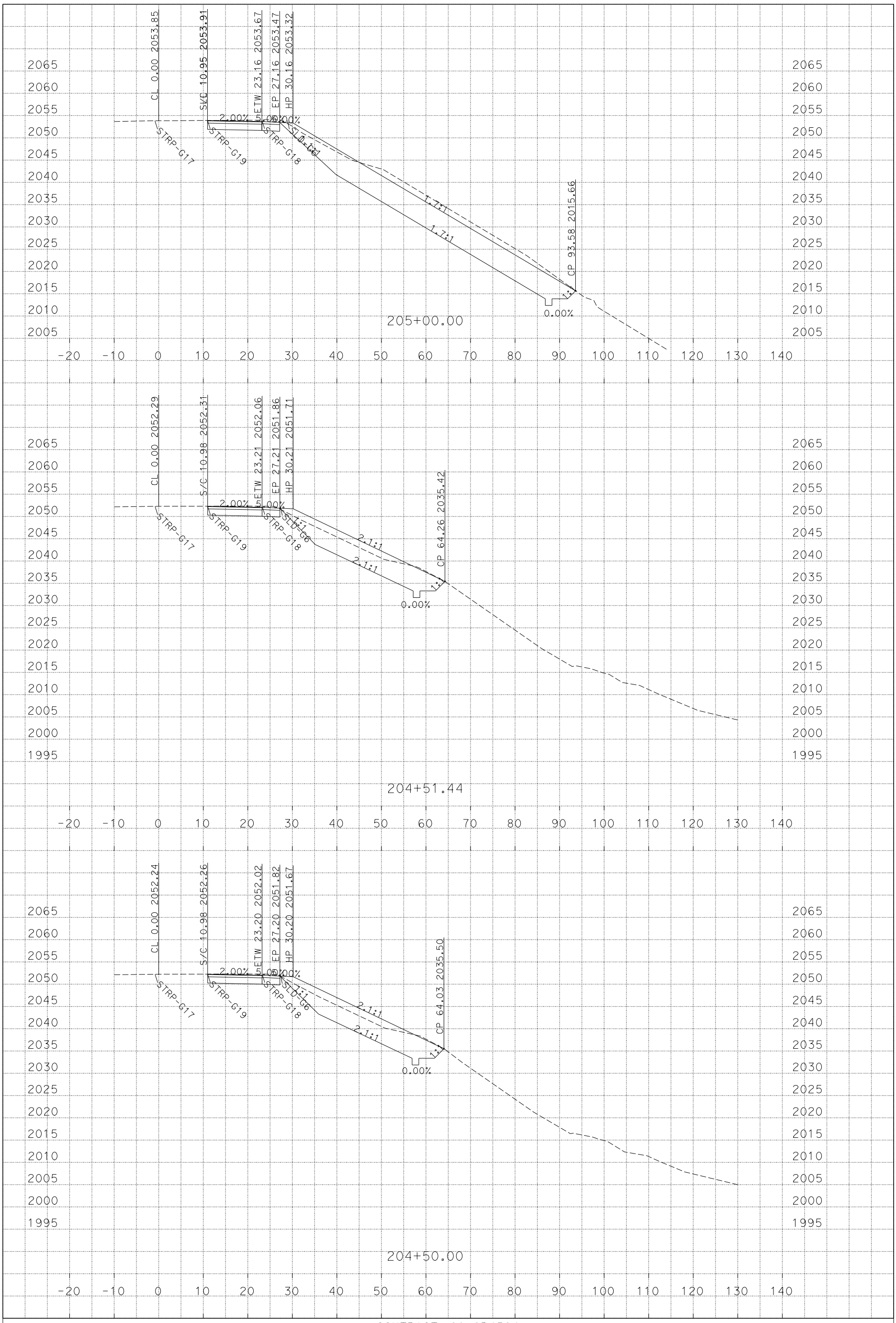

PLOTTED DATE: 20-JUL-2015

SCALE: 1"=10' Horiz.
1"=10' Vert.

CREATED BY: Jim Rasmussen

CONTRACT: 01-0B4504

DIST/CO/RTE/PM: 01/Hum/299/R25.5/R26.1

PROJECT ID: 0112000130

"H2"

CROSS SECTIONS

P:\proj1\01\0b450\design\C3D\Corridors
Loc 2_PM 26-0_working_5-22-2015_TEMP_X_C3D_DWG.dwg - 22-May-15 3:58 PM

FOR EARTHWORK DEVELOPMENT ONLY

All Dimensions are U.S. Survey Feet

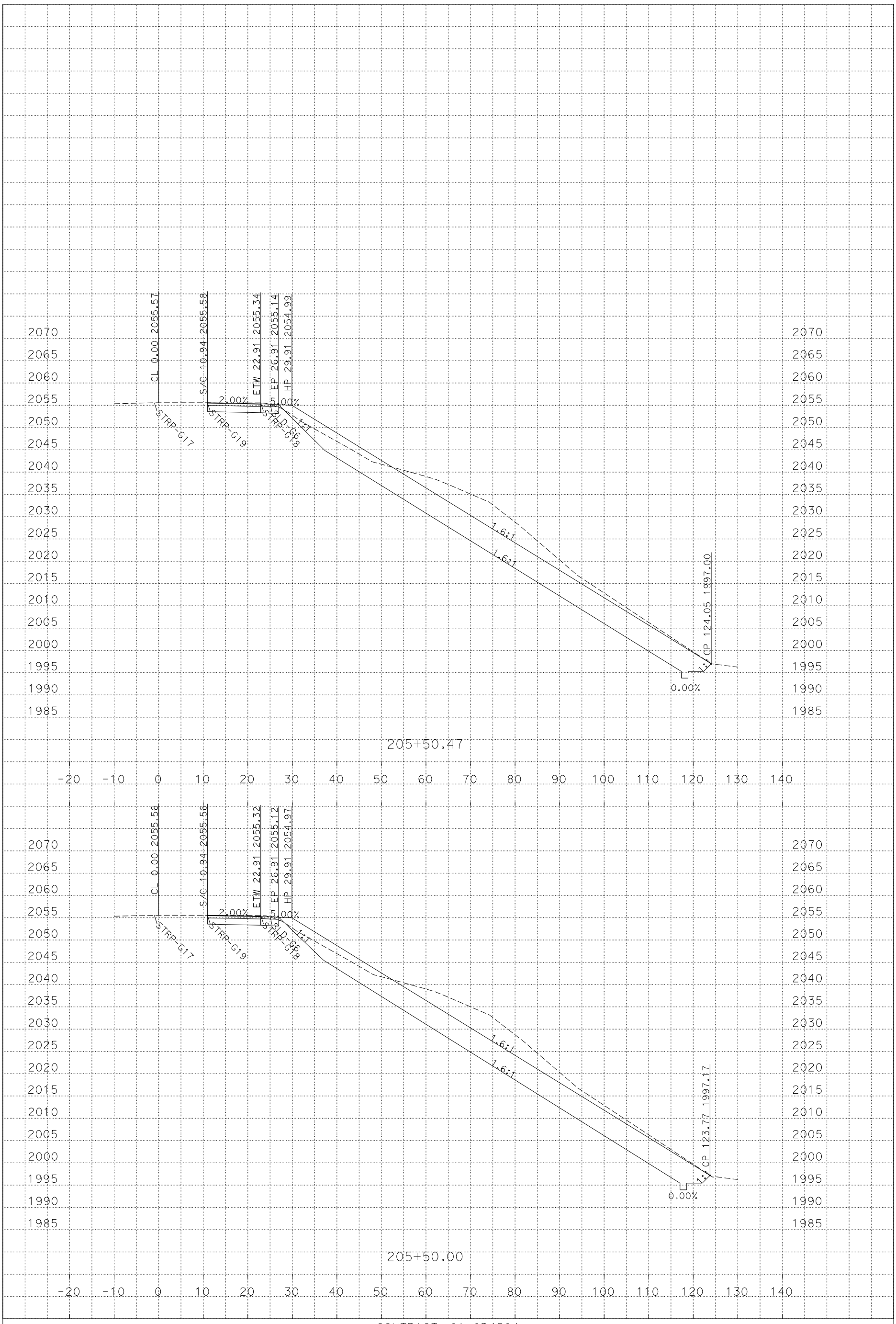

P:\proj1\01\0b450\design\C3D\Corridors
Loc 2_PM 26-0_working_5-22-2015_TEMP_X_C3D_DWG.dwg - 22-May-15 3:58 PM

PLOTTED DATE: 20-JUL-2015

SCALE: 1"=10' Horiz.
1"=10' Vert.

CREATED BY: Jim Rasmussen

CONTRACT: 01-0B4504
DIST/CO/RTE/PM: 01/Hum/299/R25.5/R26.1
PROJECT ID: 0112000130

"H2"
CROSS SECTIONS
9 OF 12

FOR EARTHWORK DEVELOPMENT ONLY

All Dimensions are U.S. Survey Feet

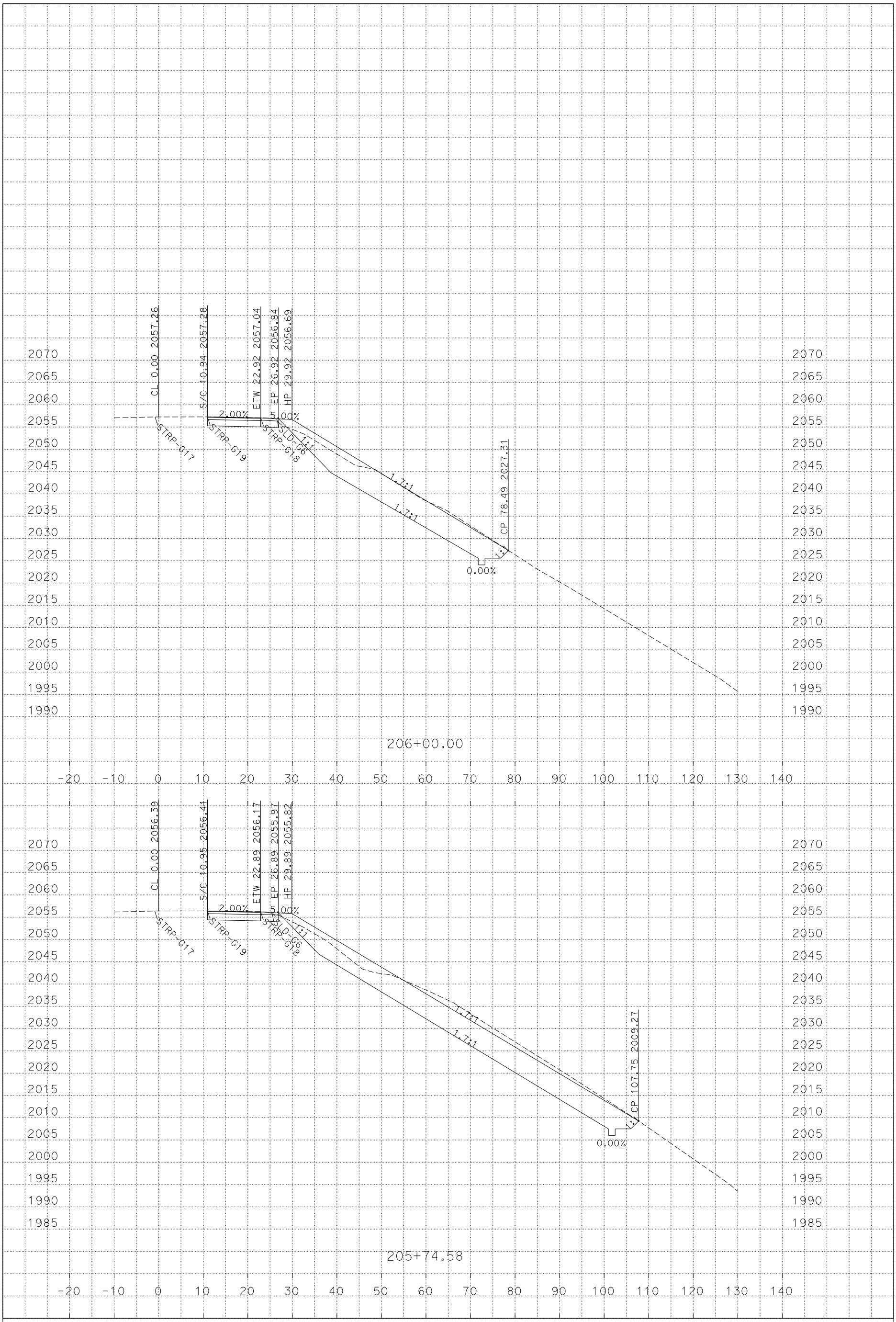

PLOTTED DATE: 20-JUL-2015

SCALE: 1"=10' Horiz.
1"=10' Vert.

CREATED BY: Jim Rasmussen

CONTRACT: 01-0B4504

DIST/CO/RTE/PM: 01/Hum/299/R25.5/R26.1

PROJECT ID: 0112000130

"H2"

CROSS SECTIONS

10 OF 12

P:\proj1\01\0b450\design\C3D\Corridors
Loc 2_PM 26-0_working_5-22-2015_TEMP_X_C3D_DWG.dwg - 22-May-15 3:58 PM

FOR EARTHWORK DEVELOPMENT ONLY

All Dimensions are U.S. Survey Feet

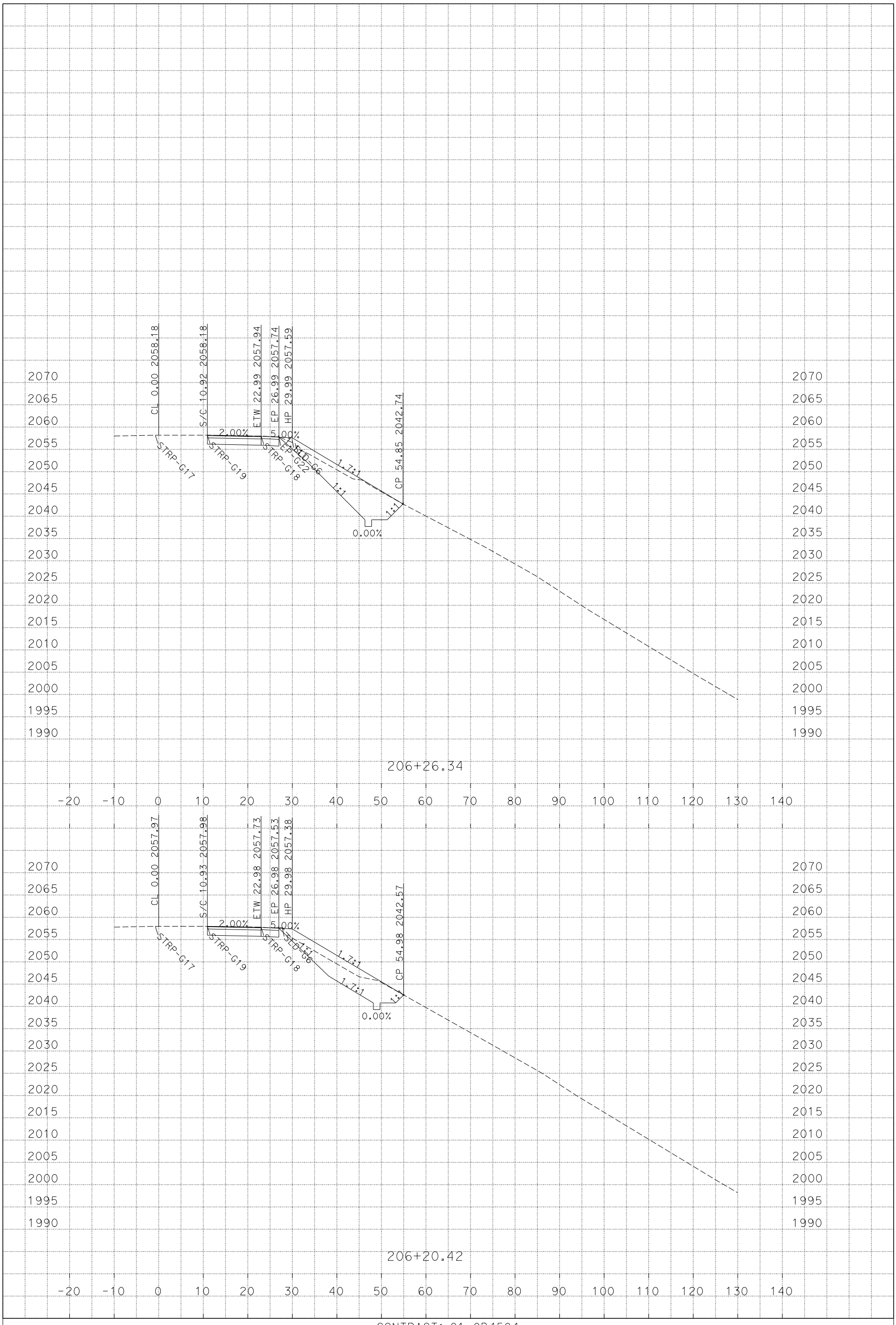

PLOTTED DATE: 20-JUL-2015

SCALE: 1"=10' Horiz.
1"=10' Vert.

CREATED BY: Jim Rasmussen

CONTRACT: 01-0B4504

DIST/CO/RTE/PM: 01/Hum/299/R25.5/R26.1

PROJECT ID: 0112000130

"H2"

CROSS SECTIONS

11 OF 12

P:\proj1\01\0b450\design\C3D\Corridors
Loc 2_PM 26-0_working_5-22-2015_TEMP_X_C3D_DWG.dwg - 22-May-15 3:58 PM

FOR EARTHWORK DEVELOPMENT ONLY

All Dimensions are U.S. Survey Feet

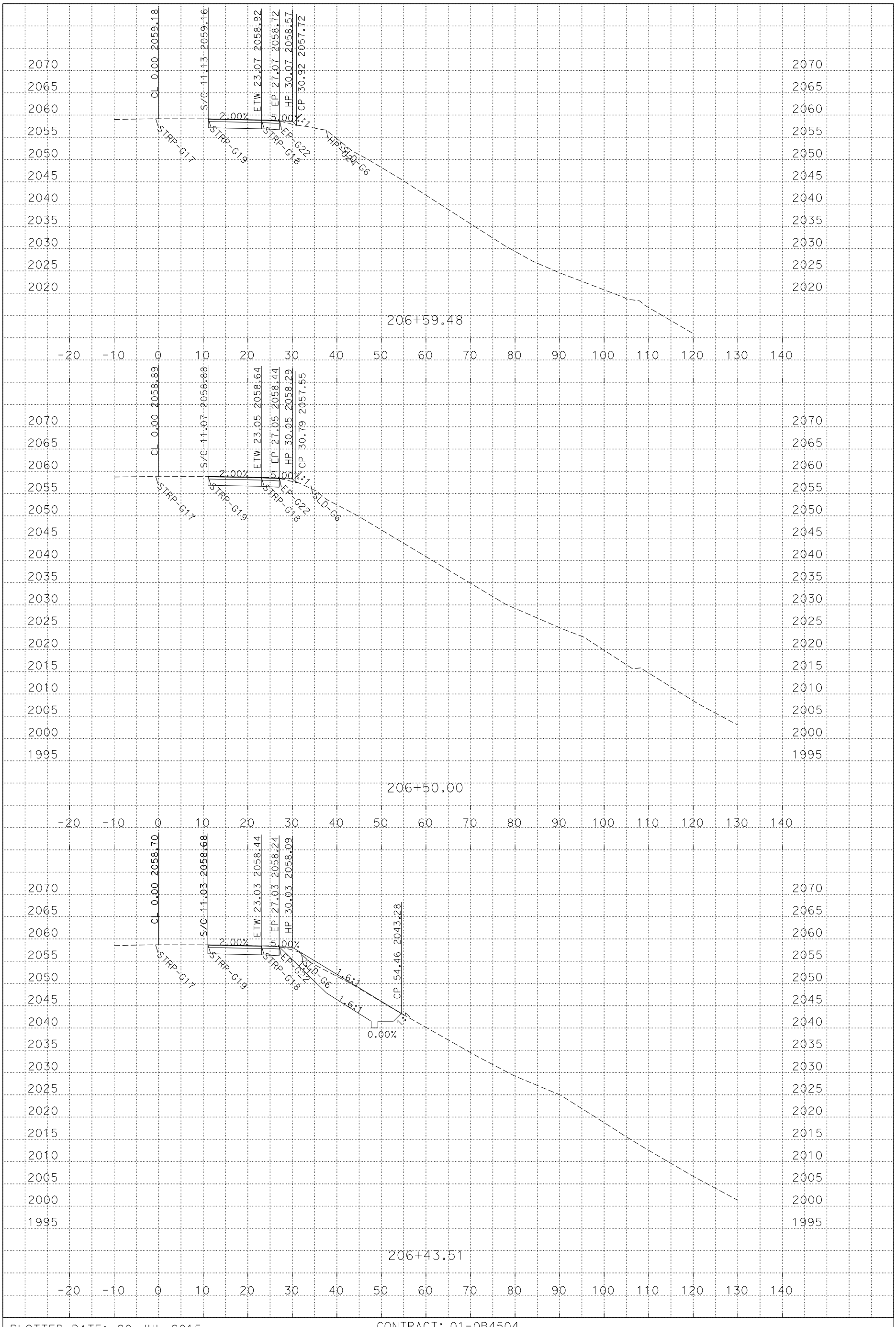

PLOTTED DATE: 20-JUL-2015

SCALE: 1"=10' Horiz.
1"=10' Vert.

CREATED BY: Jim Rasmussen

CONTRACT: 01-0B4504

DIST/CO/RTE/PM: 01/Hum/299/R25.5/R26.1

PROJECT ID: 0112000130

"H2"

CROSS SECTIONS

P:\proj1\01\0b450\design\C3D\Corridors
Loc 2_PM 26-0_working_5-22-2015_TEMP_X_C3D_DWG.dwg - 22-May-15 3:58 PM